

Phase I – Environmental Site Assessment

134 Nelson Street
Ottawa, Ontario

Prepared for Smart Living Properties

Report: PE5929-1
December 14, 2022

TABLE OF CONTENTS

EXECUTIVE SUMMARY.....	ii
1.0 INTRODUCTION.....	1
2.0 PHASE I PROPERTY INFORMATION.....	2
3.0 SCOPE OF INVESTIGATION	3
4.0 RECORDS REVIEW	4
4.1 General.....	4
4.2 Environmental Source Information	7
4.3 Physical Setting Sources	14
5.0 INTERVIEWS	18
6.0 SITE RECONNAISSANCE.....	19
6.1 General Requirements.....	19
6.2 Specific Observations at the Phase I Property	19
7.0 REVIEW AND EVALUATION OF INFORMATION	23
7.1 Land Use History	23
7.2 Conceptual Site Model.....	25
8.0 CONCLUSION	29
8.1 Assessment.....	29
8.2 Recommendations.....	30
9.0 STATEMENT OF LIMITATIONS	31
10.0 REFERENCES.....	32

List of Figures

Figure 1 – Key Plan
Figure 2 – Topographic Map
Drawing PE5929-1 – Site Plan
Drawing PE5929-2 – Surrounding Land Use Plan

List of Appendices

Appendix 1 Aerial Photographs
 Site Photographs
 Plan of Survey

Appendix 2 MECP Freedom of Information Request
 MECP Water Well Records
 TSSA Correspondence
 City of Ottawa HLUI Search Results
 ERIS Database Report

Appendix 3 Qualifications of Assessors

EXECUTIVE SUMMARY

Assessment

Paterson Group was retained by Smart Living Properties to conduct a Phase I – Environmental Site Assessment (Phase I ESA) for 134 Nelson Street, Ottawa, Ontario. The purpose of this Phase I ESA was to research the past and current use of the site (Phase I Property) and 250 m study area (Phase I Study Area) and to identify any environmental concerns with the potential to have impacted the subject property.

According to the historical research, the Phase I Property was first developed for residential purposes sometime prior to the 1880's. The site was later redeveloped for commercial purposes with the existing restaurant building circa 1980 and has been utilized for commercial purposes since that time. No potentially contaminating activities were identified with respect to the historical use of the Phase I Property.

Historically, properties within the Phase I Study Area were developed for commercial and residential purposes. Historical records identified the presence of a former transformer substation on the adjacent property to the south, a former truck terminal and maintenance garage on the adjacent property to the west, a former dry cleaners approximately 75 m to the south, as well as a former printing facility approximately 60 m to the east, all of which are considered to represent APECs on the Phase I Property.

Presently, the Phase I Property is occupied with a one-storey commercial building, currently tenanted by a restaurant business. No potentially contaminating activities were identified with respect to the current use of the Phase I Property, however, the possible use of a substance for de-icing purposes during snow and ice conditions within the rear parking lot is considered to represent an APEC on the Phase I Property.

The surrounding lands in the Phase I Study Area largely consist of residential and commercial properties. A Hydro Ottawa transformer substation was identified on the adjacent property to the west, which is considered to represent an APEC on the Phase I Property.

Recommendations

Based on the findings of this assessment, it is our opinion that **a Phase II – Environmental Site Assessment will be required for the Phase I Property.**

Hazardous Building Materials

Based on the age of the subject building, asbestos containing building materials may be present within the structure. Potential ACMs observed at the time of the site inspection include the drywall joint compound and vinyl floor tiles. These building materials were observed to be in good condition at the time of the site inspection and do not represent an immediate concern. An asbestos survey of the subject buildings should be conducted in accordance with Ontario Regulation 278/05, under the Occupational Health and Safety Act, prior to any demolition activities, if one has not already been conducted.

Based on the age of the subject building, lead-based paints may be present on any original or older painted surfaces. It is recommended that paint be tested for lead content prior to its disturbance. Major work involving lead-based paint or other lead-containing products must be done in accordance with Ontario regulation 490/09, under the Occupational Health and Safety Act.

1.0 INTRODUCTION

At the request of Smart Living Properties, Paterson Group (Paterson) conducted a Phase I – Environmental Site Assessment (Phase I ESA) for the property addressed 134 Nelson Street, in the City of Ottawa, Ontario, (Phase I Property). The purpose of this Phase I ESA has been to research the past and current use of the Phase I Property, as well as the neighbouring properties within a 250 m study area (Phase I Study Area), to identify any potentially contaminating activities (PCAs) that would result in areas of potential environmental concern (APECs) on the Phase I Property.

Paterson was engaged to conduct this Phase I ESA by Mr. Andrew Levitan of Smart Living Properties, who can be reached by telephone at 613-244-1551.

This report has been prepared specifically and solely for the above noted project which is described herein. It contains all of our findings and results of the environmental conditions at this site.

This Phase I ESA report has been prepared under the supervision of a Qualified Person, in general accordance with Ontario Regulation (O. Reg.) 153/04, as amended under the Environmental Protection Act, and CSA Z768-01 (reaffirmed 2022). The conclusions presented herein are based on information gathered from a limited historical review and field inspection program. The findings of the Phase I ESA are based on a review of readily available geological, historical, and regulatory information, as well as a cursory review made at the time of the field assessment. The historical research relies upon information supplied by others, such as local, provincial, and federal agencies, and was limited within the scope-of-work, time, and budget of the project herein.

2.0 PHASE I PROPERTY INFORMATION

Address: 134 Nelson Street, Ottawa, Ontario.

Location: The Phase I Property is located on the west side of Nelson Street, approximately 100 m north of Rideau Street, in the City of Ottawa, Ontario. Refer to Figure 1 – Key Plan, appended to this report.

PIN #: 042130151.

Latitude and Longitude: 45° 25' 48.5" N, 75° 41' 07.0" W.

Site Description:

Configuration: Rectangular.

Area: 700 m² (approximately).

Zoning: IG – General Industrial Zone.

Current Use: The Phase I Property is currently occupied by a one storey commercial building, presently tenanted by a restaurant business.

Services: The Phase I Property is located within a municipally serviced area.

3.0 SCOPE OF INVESTIGATION

The scope of work for this Phase I ESA is described as follows:

- Determine the historical activities occurring on the Phase I Property and in the Phase I Study Area by conducting a review of readily available records, reports, photographs, plans, mapping information, databases, and regulatory agencies;
- Investigate the existing conditions present on the Phase I Property and in the Phase I Study Area by conducting site reconnaissance;
- Conduct interviews with persons knowledgeable of current and historic operations on the Phase I Property and, if warranted, the neighbouring properties;
- Present the results of our findings in a comprehensive report in general accordance with the requirements O. Reg. 153/04, as amended under the Environmental Protection Act, and in compliance with the requirements of CSA Z768-01 (reaffirmed 2022);
- Provide a preliminary environmental site evaluation based on our findings;
- Provide preliminary remediation recommendations and further investigative work if contamination is suspected or encountered.

4.0 RECORDS REVIEW

4.1 General

Phase I ESA Study Area Determination

A radius of approximately 250 m was deemed appropriate for defining the study area for this assignment, herein referred to as the Phase I Study Area. Properties located outside of the Phase I Study Area are not considered to have had the potential to impact the Phase I Property, based on their significant separation distances.

First Developed Use Determination

Based on a review of available historical information, the Phase I Property was first developed with residential dwellings sometime prior to the 1880's.

Fire Insurance Plans

Fire insurance plans (FIPs), dated from 1888, 1912, 1925 and 1956, were reviewed for the general area of the Phase I Property as part of this assessment. These plans contain mapping information regarding the historical property uses within the general area of the Phase I Property.

- | | |
|------|--|
| 1888 | The Phase I Property is depicted as being occupied by two residential dwellings at this time, while the neighbouring lands are similarly depicted as being used for residential purposes. |
| 1912 | The Phase I Property and the neighbouring lands remain largely unchanged since the time of the previous FIPs. |
| 1925 | The Phase I Property appears to be occupied with a three-storey residential apartment building, connected to a warehouse building at the rear. Several of the neighbouring properties appear to have been redeveloped for commercial purposes, particularly along Rideau Street and King Edward Avenue to the south and west, respectively. A transformer substation, owned by the Ottawa Electric Railway, is present immediately to the south of the Phase I Property. To the west is a commercial building listed as Canadian National Express Limited, and to the northwest is an Ottawa Hydro-Electric sub-station. |

Further to the south along Rideau Street is a dry cleaners and two retail fuel outlets, approximately 90 m from the Phase I Property.

1958 The Phase I Property and the surrounding properties remain largely unchanged, with the exception of a commercial warehouse building on the adjacent property to the north.

The PCAs identified in the Phase I Study Area are summarized below in Table 2:

Table 2 Fire Insurance Plans PCAs Identified in Phase I Study Area			
Address	Potentially Contaminating Activity	Distance / Orientation from Site	Area of Potential Environmental Concern (Y / N)
1888 FIPs			
350 King Edward Ave.	Former Coal Gasification Plant	100 m West	N
1925 FIPs			
138 Nelson St.	Former Transformer Substation	Adjacent South	Y
363 King Edward Ave.	Former Truck Terminal & Garage	Adjacent West	Y
319 Rideau St.	Former Dry Cleaners	80 m South	N
337 Rideau St.	Former Retail Fuel Outlet	85 m South	N
96 Nelson St.	Former Iron Works Shop	85 m North	N
353 Rideau St.	Former Retail Fuel Outlet	90 m Southeast	N
292 Rideau St.	Existing Retail Fuel Outlet	135 m South	N
290 Rideau St.	Former Retail Fuel Outlet & Auto Service Garage	165 m South	N
1958 FIPs			
140 Nelson St.	Former Dry Cleaners	20 m South	Y
351 King Edward Ave.	Existing Hydro Ottawa Transformer Substation	20 m Northwest	Y
375 Rideau St.	Former Printing Facility	60 m Southeast	Y
216 Friel St.	Former Auto Body Shop	80 m East	N

Due to their close proximities, several off-site potentially contaminating activities were identified as APECs on the Phase I Property. The remaining PCAs identified within the Phase I Study Area were not deemed to pose an environmental concern to the Phase I Property, due to their significant separation distances or their down-gradient orientations with respect to the known groundwater flow to the north.

City of Ottawa Street Directories

City of Ottawa street directories, were reviewed in approximate ten year intervals between 1921 and 2011 for the general area of the Phase I Property as part of this assessment. These directories contain a description of the historical property uses within the general area of the Phase I Property.

According to the directories, the Phase I Property was listed as a residential property from the 1920's to the 1960's, after which it was listed as a commercial property. No potentially contaminating activities were identified on the Phase I Property.

The PCAs identified in the Phase I Study Area are summarized below in Table 1:

Table 1 City Directories PCAs Identified in Phase I Study Area			
Address	Potentially Contaminating Activity (Years Listed)	Distance / Orientation from Site	Area of Potential Environmental Concern (Y / N)
King Edward Avenue			
310 King Edward Ave.	Former Auto Service Garage (1990-2007)	125 m Northwest	N
351 King Edward Ave.	Existing Hydro Ottawa Transformer Substation (1940-1990)	Adjacent West	Y
339 King Edward Ave.	Former Auto Service Garage (1950-1980)	Adjacent West	Y
363 King Edward Ave.	Former Auto Service Garage (1940-1960)	Adjacent West	Y
350 King Edward Ave.	Former Coal Gasification Plant (1900-1910)	100 m West	N
Rideau Street			
333 Rideau St.	Former Retail Fuel Outlet (1960-1990)	70 m South	N
375 Rideau St.	Former Printing Facility (1970-1990)	60 m Southeast	Y
292 Rideau St.	Former Retail Fuel Outlet (1970-1990)	135 m South	N
244 Rideau St.	Former Auto Service Garage (1950-1960)	250 m Southwest	N
310 Rideau St.	Former Dry Cleaners (1980)	125 m South	Y
327 Rideau St.	Former Dry Cleaners (1960-1980)	125 m South	Y

Due to their close proximities, the auto service garage at 339 and 363 King Edward Avenue, as well as the former Hydro Ottawa transformer substation at 351 King Edward Avenue, the former printing facility at 375 Rideau Street, and the former dry cleaners at 310 and 327 Rideau Street, are considered to represent APECs with respect to the Phase I Property.

Based on their separation distances, as well as their down-gradient or cross-gradient orientations with respect to the known groundwater flow to the north, none of the other remaining PCAs identified in the directory review are considered to pose an environmental concern to the Phase I Property.

Plan of Survey

A topographic plan of survey, prepared by Annis, O’Sullivan, Vollebeck Ltd. on November 25, 2022, was reviewed as part of this assessment. According to the plan, the Phase I Property is depicted in its current configuration.

Chain of Title

A chain of title was requested as part of this assessment, but had not been received prior to the issuance of this report.

4.2 Environmental Source Information

National Pollutant Release Inventory

A search of the National Pollutant Release Inventory (NPRI) database was conducted as part of this assessment. This federally managed database provides various reports and tracking information relating to the release of solid, liquid, or gaseous pollutants from industrial facilities into the natural environment.

A search of this database did not identify any pollutant release records listed for properties situated within the Phase I Study Area.

MECP Incident Reports

A request was submitted to the MECP Freedom of Information office for information with respect to records concerning environmental incidents, orders, offences, spills, discharges of contaminants, or inspections maintained by the MECP for the Phase I Property or any of the neighbouring properties.

A response from the MECP had not been received by our firm prior to the issuance of this report.

MECP Submissions

A request was submitted to the MECP Freedom of Information office for information with respect to reports related to environmental conditions for the Phase I Property.

A response from the MECP had not been received by our firm prior to the issuance of this report.

MECP Waste Management Records

A request was submitted to the MECP Freedom of Information office for information with respect to waste management records for the Phase I Property.

A response from the MECP had not been received by our firm prior to the issuance of this report.

MECP Instruments

A request was submitted to the MECP Freedom of Information office for information with respect to certificates of approval, permits to take water, certificates of property use, or any other similar MECP issued instruments for the Phase I Property.

A response from the MECP had not been received by our firm prior to the issuance of this report.

MECP Coal Gasification Plant Inventory

The Ontario Ministry of Environment, Conservation and Parks document entitled, "*Municipal Coal Gasification Plant Site Inventory, 1991*" was reviewed as part of this assessment. This document provides a reference to the locations of former plants with respect to the Phase I Property.

A review of this document did not identify any former coal gasification plants located on the Phase I Property, however, one former plant was identified on an off-site property situated within the Phase I Study Area.

- ❑ 350 King Edward Avenue (100 m West of Phase I Property)

According to the documentation, this former coal gasification plant was in operation on this property from 1854 to 1915. Based on its separation distance, its cross-gradient orientation with respect to anticipated groundwater flow to the north, as well as the findings from the previous 2017 Phase II ESA and 2021 Phase II ESA Update carried out for the adjacent property to the north (112 Nelson Street), this former coal gasification plant is not considered to pose an environmental concern to the Phase I Property.

MECP Brownfields Environmental Site Registry

A search of the MECP Brownfields Environmental Site Registry was conducted as part of this assessment. This database contains publicly available information on Records of Site Condition (RSCs) filed in the Province of Ontario between 2004 and 2022.

A review of the registry did not identify any RSCs in the database as having been filed for the Phase I Property, however, two were identified for off-site properties situated within the Phase I Study Area:

❑ **RSC #216366 – 290 Rideau Street (150 m Southwest of Phase I Property)**

According to the RSC document, filed in 2015 by EXP Services, all soil and groundwater test results complied with the applicable MECP site specific standards, and no remedial action was required to be undertaken.

❑ **RSC #N/A – 112 Nelson Street (Adjacent to North of Phase I Property)**

In 2021, Paterson filed an RSC application to the MECP for the adjacent property to the north. While the application is currently pending final approval, a review of the submitted documents confirmed that all soil and groundwater test results complied with the applicable MECP site specific standards, and no remedial action was required to be undertaken.

MECP Waste Disposal Site Inventory

The Ontario Ministry of Environment, Conservation and Parks document entitled, "*Waste Disposal Site Inventory in Ontario, 1991*" was reviewed as part of this assessment. This document includes all recorded active and closed waste disposal sites, industrial manufactured gas plants, and coal tar distillation plants situated in the Province of Ontario.

A review of this document did not identify any former waste disposal sites situated on the Phase I Property or within the Phase I Study Area.

Ontario PCB Waste Storage Site Inventory

The Ontario Ministry of Environment, Conservation and Parks document entitled, "*Ontario Inventory of PCB Storage Sites, April 1995*" was reviewed as part of this assessment. This document identifies all recorded active and closed PCB waste storage sites situated in the Province of Ontario.

A review of this document did not identify any former PCB waste storage sites situated within the Phase I Study Area.

OMNRF Areas of Natural and Scientific Interest (ANSI)

A search for ANSI sites situated within the Phase I Study Area was conducted electronically via the Ontario Ministry of Natural Resources and Forestry (OMNRF) website as part of this assessment.

A review of the available mapping information did not identify any ANSI sites situated on the Phase I Property or within the Phase I Study Area.

Technical Standards and Safety Authority (TSSA)

The TSSA Fuels Safety Branch in Toronto was contacted electronically on December 1, 2022, as part of this assessment, to inquire about current and former fuel storage tanks, spills, and historical incidents for the Phase I Property as well as the neighbouring properties within the Phase I Study Area.

The response from the TSSA indicated that no records were identified associated with the Phase I Property or any of the immediately adjacent properties within the Phase I Study Area.

A copy of the correspondence with the TSSA is included in Appendix 2.

City of Ottawa Old Landfill Sites

The document prepared by Golder Associates entitled, “*Old Landfill Management Strategy, Phase I - Identification of Sites, City of Ottawa*”, was reviewed as part of this assessment. This document identifies the details and locations of all recorded active and closed landfill sites situated in the City of Ottawa.

A review of this document did not identify any active or closed landfill sites situated on the Phase I Property, however, one former landfill site was identified within the Phase I Study Area.

□ Site ID: Ur-37 – 350 King Edward Avenue (100 m West of Phase I Property)

According to the documentation, this former landfill site was associated with the aforementioned coal gasification plant historically situated on this property. Based on its separation distance, as well as based on information contained in our files, this former landfill site is not considered to pose an environmental concern to the subject site.

City of Ottawa Former Industrial Sites

The document prepared by Intera Technologies Limited entitled, “*Mapping and Assessment of Former Industrial Sites, City of Ottawa*”, was reviewed as part of this assessment. This document identifies the details and locations of all former industrial sites situated in the City of Ottawa.

A review of this document identified three former industrial sites situated within the Phase I Study Area, which are summarized as follows:

Site ID #	Address	Registered Industrial Operation (Years Listed)	Distance / Orientation from Site	Area of Potential Environmental Concern
138	375 Rideau Street	Le Droit Journal <i>Printing & Publishing Facility</i> (c.1950-c.1970)	60 m East	Yes
139	96 Nelson Street	Ottawa Iron Works <i>Iron Works & Metal Workshop</i> (c.1920-c.1950)	85 m North	No
140	350 King Edward Avenue	Bytown Gasworks <i>Coal Gasification Plant</i> (c.1854-c.1915)	100 m West	No

Due to its close proximity, the former printing facility to the east at 375 Rideau Street is considered to represent an APEC on the Phase I Property.

Based on their separation distances as well as their down-gradient orientation with respect to the known groundwater flow to the north, none of the other former industrial sites identified in the Phase I Study Area are considered to pose an environmental concern to the Phase I Property.

City of Ottawa Historical Land Use Inventory (HLUI) Database

As part of this assessment, a requisition form was submitted to the City of Ottawa to request information from the City’s Historical Land Use Inventory (HLUI) database for any environmental records pertaining to the Phase I Property as well as any properties situated within the Phase I Study Area.

A response from the City had not been received prior to the issuance of this report, but will be forwarded to the client should it contain any pertinent information. A copy of the HLUI search results has been included in Appendix 2.

ERIS Database Report

A database report, prepared by ERIS (Environmental Risk Information Services Ltd.), dated December 6, 2022, was acquired and reviewed as part of this assessment. This report provides a compilation of various provincial and federal environmental related records pertaining to any properties situated within the Phase I Study Area.

The complete ERIS report has been included in Appendix 2.

On-Site Records:

The ERIS report did not identify any environmental records associated with the Phase I Property.

Off-Site Records:

The ERIS report identified 318 records associated with the properties situated within the Phase I Study Area.

Several O. Reg. 347 Waste Generator Summary records were identified as pertaining to the neighbouring Hydro Ottawa transformer substation at 351 King Edward Avenue, located adjacent to the west of the subject site. These records describe several types of waste products generated, including PCB wastes. The presence of this transformer substation is considered to represent an APEC with respect to the subject site.

The remaining off-site records are listed for properties which are situated at a significant distance from the subject site, or are situated in a down-gradient or cross-gradient orientation with respect to the known groundwater flow to the north, and thus are not considered to pose an environmental concern to the subject site.

Previous Engineering Reports

Paterson has previously conducted environmental assessments for the adjacent property to the north at 112 Nelson Street. These assessments are summarized as follows:

- “Phase I Environmental Site Assessment, 112 Nelson Street, Ottawa, Ontario”, prepared by Paterson Group, dated November 2, 2017.

Based on the findings of the assessment, five APECs were identified on the subject property. These APECs are described as follows:

APEC #1: Existing Hydro Ottawa transformer substation, located to the south of the subject property.

APEC #2: Former truck terminal and auto service garage, located to the west of the subject property.

APEC #3: Former transformer substation, located to the south of the subject property.

APEC #4: Former dry cleaners, located to the south of the subject property.

APEC #5: Former printing facility, located to the southeast of the subject property.

A Phase II ESA was recommended and subsequently carried out to address these APECs on the subject property, as described below.

□ “Phase I Environmental Site Assessment, 112 Nelson Street, Ottawa, Ontario”, prepared by Paterson Group, dated November 24, 2017.

As part of the subsurface investigation, three boreholes were advanced on the subject property, to a maximum depth of approximately 9.0 m below ground surface. Upon completion, all boreholes were equipped with groundwater monitoring wells to access the groundwater table.

Four soil samples were submitted for laboratory analysis of volatile organic compounds (VOCs); petroleum hydrocarbons, fractions 1 through 4 (PHCs F₁-F₄); metals; polycyclic aromatic hydrocarbons (PAHs); and polychlorinated biphenyls (PCBs). Based on the analytical test results, all detected parameter concentrations were found to be in compliance with the applicable MECP Table 3 Residential Standards for the subject property.

Three groundwater samples were also submitted for laboratory analysis of VOC, PHCs, PAHs, and PCBs. Based on the analytical test results, none of the aforementioned parameters were detected above the laboratory method detection limits, and as such, were in compliance with the applicable MECP Table 3 Non-Potable Groundwater Standards.

Based on the findings of the assessment, the environmental condition of the subject property had not been significantly impacted as a result of the off-site potentially contaminating activities identified.

- “Phase I Environmental Site Assessment Update, 112 Nelson Street, Ottawa, Ontario”, prepared by Paterson Group, dated June 17, 2021.

A review of more recent historical information, in combination with personal interviews and a site inspection, generally confirmed the findings presented in the previous 2017 Phase I ESA.

It was recommended that an updated Phase II ESA will be conducted for the subject property to verify the soil and groundwater quality beneath the site.

- “Phase II Environmental Site Assessment Update, 112 Nelson Street, Ottawa, Ontario”, prepared by Paterson Group, dated June 17, 2021.

Five groundwater samples were also submitted for laboratory analysis of VOC, PHCs, PAHs, and PCBs. Based on the analytical test results, none of the aforementioned parameters were detected above the laboratory method detection limits, and as such, were in compliance with the applicable MECP Table 3 Non-Potable Groundwater Standards.

4.3 Physical Setting Sources

Historical aerial photographs of the Phase I Study Area were obtained from the National Air Photo Library and reviewed in approximate ten year intervals, beginning with the earliest available photograph. Based on a review of these photographs, the following observations have been made:

- | | |
|------|--|
| 1933 | The Phase I Property appears to be developed with a warehouse-style building at this time, while the neighbouring properties to the north, south and east appear to be developed largely for residential purposes. The property to the west appears to be of commercial use. |
| 1944 | No significant changes are apparent with respect to the Phase I Property since the time of the previous photograph or the surrounding lands since the time of the previous photograph. |

- 1958 *(Poor Quality)* No significant changes are apparent with respect to the Phase I Property since the time of the previous photograph. A commercial building can be seen on the adjacent property to the north of the Phase I Property.
- 1965 No significant changes are apparent with respect to the Phase I Property. What appear to be transformers are present on the property adjacent to the south.
- 1973 No significant changes are apparent with respect to the Phase I Property or the surrounding lands since the time of the previous photograph, however, the transformers noted in the 1965 photograph are no longer visible.
- 1984 The Phase I Property appears to have been redeveloped with a small commercial building and parking lot sometime since the time of the previous photograph. No significant changes are apparent with respect to the surrounding lands since the time of the previous photograph.
- 1991 No significant changes are apparent with respect to the Phase I Property or the surrounding lands since the time of the previous photograph.
- 2002 An addition appears to have been constructed onto the rear of the existing building sometime since the time of the previous photograph. No significant changes are apparent with respect to the surrounding lands since the time of the previous photograph.
- 2011 No significant changes are apparent with respect to the Phase I Property or the surrounding lands since the time of the previous photograph.
- 2021 No significant changes are apparent with respect to the Phase I Property since the time of the previous photograph. The Phase I Property and the surrounding lands appear in this photograph as they exist today.

Copies of the aerial photographs selected for review are included in Appendix 1.

Geological Maps

Geological mapping information for the Phase I Property was obtained from The Geological Survey of Canada – Urban Geology of the National Capital Area and reviewed as part of this assessment.

Based on the available mapping information, the bedrock beneath the Phase I Property generally consists of interbedded limestone and shale of the Verulam Formation, while the surficial geology consists largely of offshore marine sediments (erosional terraces) with an overburden ranging in thickness from approximately 5 m to 15 m.

This was generally confirmed as part of the previous 2017 Phase II ESA conducted for the adjacent property to the north (112 Nelson Street), where the bedrock was inferred to be at a depth of approximately 11 m to 12 m below ground surface.

Water Bodies

No water bodies are present on the Phase I Property or within the Phase I Study Area.

The nearest named water body with respect to the Phase I Property is the Rideau River, located approximately 700 m to the north.

Topographic Maps

A topographic map of the Phase I Property was obtained from the Natural Resources Canada – The Atlas of Canada website and reviewed as part of this assessment.

The topographic map indicates that the general elevation of the Phase I Property is approximately 65 m above sea level, while the regional topography within the greater area is depicted as sloping downwards to the northwest, in the general direction of the Ottawa River.

An illustration of the referenced topographic map is presented on Figure 2 – Topographic Map, appended to this report.

Physiographic Maps

A physiographic map was obtained from the Natural Resources Canada – The Atlas of Canada website and reviewed as a part of this assessment.

According to the publication and available mapping information, the Phase I Property is situated within the St. Lawrence Lowlands. According to the description provided: “...*the lowlands are plain-like areas that were affected by the Pleistocene glaciations and are therefore covered by surficial deposits and other features associated with the ice sheets.*” The Phase I Property is specifically located within the Central St. Lawrence Lowland area, which is rarely more than 150 m above sea level.

MECP Water Well Records

A search of the MECPs website for all drilled well records within a 250 m radius of the Phase I Property was conducted as part of this assessment. The search identified 17 well records within the Phase I Study Area. These records pertain to wells installed between 2004 and 2016 and used for either domestic household or groundwater observation purposes. Based on the availability of municipal services, no drinking water wells are expected to be in use within the Phase I Study Area.

According to the well records, the overburden stratigraphy in the vicinity of the Phase I Property generally consists of grey silty clay. Bedrock consisting of limestone, was generally encountered at a depth of approximately 10 m below ground surface. A select number of the aforementioned well records have been included in Appendix 2.

5.0 INTERVIEWS

Property Owner Representative

Mr. In Kwon Hur, the current property owner, was available at the time of the site inspection to respond to questioning about the environmental history of the Phase I Property.

According to Mr. Hur, the Phase I Property was redeveloped with the existing restaurant building sometime in the 1980's and has not undergone any significant changes since that time.

Mr. Hur was unaware of any potential environmental concerns pertaining to the current use of the Phase I Property or any of the neighbouring properties.

6.0 SITE RECONNAISSANCE

6.1 General Requirements

A site inspection was conducted for the Phase I Property on November 29, 2022, between 9:00 AM and 10:00 AM. Weather conditions were cloudy, with a temperature of approximately 2°C. Mr. Nick Sullivan, from the Environmental Department of Paterson Group, conducted the inspection. In addition to the Phase I Property, the uses of neighbouring properties within the Phase I Study Area were also assessed at the time of the site inspection.

6.2 Specific Observations at the Phase I Property

Site Description

The Phase I Property is currently occupied with a single storey commercial building (restaurant), located in the eastern half of the site.

The site topography is relatively flat, while the regional topography appears to slope down towards the north, in the general direction of the Ottawa River. The Phase I Property is considered to be at grade with respect to the adjacent streets and the neighbouring properties.

Water drainage on the Phase I Property occurs primarily via surface runoff towards catch basins located on-site and on the adjacent street.

No ponded water, stressed vegetation, surficial staining, or any other indications of potential sub-surface contamination were observed on the Phase I Property at time of the site inspection.

A depiction of the Phase I Property is illustrated on Drawing PE5929-1 – Site Plan, in the Figures section of this report.

Buildings and Structures

At the time of the site inspection, the Phase I Property was occupied with a one-storey commercial building, with one basement level. Built sometime in the 1980's, the subject building is constructed with a concrete block foundation and is finished on the exterior with concrete and vinyl siding as well as a flat tar-and-gravel style roof. The building is currently heated via natural gas-fired equipment, located on the roof. Presently, the subject building is tenanted by a restaurant business.

Potential Environmental Concerns

Fuels and Chemical Storage

At the time of the site inspection, no chemical storage areas, above ground fuel storage tanks (ASTs), or evidence indicating the presence of any underground fuel storage tanks (USTs) were observed on the exterior of the Phase I Property.

Hazardous Materials and Unidentified Substances

At the time of the site inspection, no hazardous materials, unidentified substances, spills, surficial staining, abnormal odours, stressed vegetation, or any other indications of potential sub-surface contamination were observed on the exterior of the Phase I Property.

Polychlorinated Biphenyls (PCBs) and Transformer Oil

At the time of the site inspection, no electrical transformers or any other potential sources of PCBs or transformer oil were identified on the exterior of the Phase I Property.

Waste Management

At the time of the site inspection, all solid, non-hazardous domestic waste and recyclable products generated on the Phase I Property were observed to be stored in plastic bins on the west side of the subject building. These are collected on a regular basis by a licensed contractor. No environmental concerns were noted with respect to waste management practices on the Phase I Property.

Interior Assessment

A general description of the interior of the subject building is as follows:

- The floors consist of poured concrete, vinyl tiles, and ceramic tiles;
- The walls consist of drywall and concrete block;
- The ceilings consist of drywall;
- Lighting throughout the building is provided by incandescent, LED, and fluorescent light fixtures.

Potentially Hazardous Building Products

Asbestos-Containing Materials (ACMs) and Lead-Based Paints

Based on the age of the subject building (1980's), asbestos containing building materials may be potentially present within the structure. The potential ACMs identified at the time of the site inspection include the vinyl floor tiles and drywall joint compound. These materials were generally observed to be in good condition at the time of the site inspection and do not represent an immediate concern to the building's occupants.

Lead-Based Paints

Based on the age of the subject building, lead-based paints may be present beneath more recent paints, on any original or older painted surfaces. Painted surfaces were generally observed to be in good condition at the time of the site inspection and do not represent an immediate concern to the building's occupants.

Polychlorinated Biphenyls (PCBs) and Transformer Oil

At the time of the site inspection, no potential sources of PCBs or transformer oils were observed inside the subject building.

Urea Formaldehyde Foam Insulation (UFFI)

At the time of the site inspection, UFFI was not observed inside the subject building, however, wall cavities were not exposed to allow for the inspection of insulation type.

Other Potential Environmental Concerns

Interior Fuel and Chemical Storage

No vent and fill pipes, above ground storage fuel tanks (ASTs), or signs of underground fuel storage tanks (USTs), were observed inside the subject building at the time of the site inspection.

Chemical products identified inside the subject building were observed to be limited to domestically available cleaning products and cooking oils, stored properly in their original containers. No hazardous materials, unidentified chemicals, spills, surficial staining, or abnormal odours were observed within the subject building at the time of the site inspection.

❑ Ozone Depleting Substances (ODSs)

Potential sources of ODSs observed on-site include fire extinguishers, refrigerators, and freezers. These appliances appeared to be in good condition at the time of the site inspection and should be regularly serviced by a licensed contractor.

❑ Wastewater Discharges

No grease traps, sump pits or floor drains were observed in the basement of the subject building at the time of the site inspection.

Wastewater from the subject building (wash water and sewage) is discharged into the City of Ottawa sanitary sewer system, whereas roof drainage is discharged into the City of Ottawa storm water sewer system.

Neighbouring Properties

At the time of the site inspection, a survey of the neighbouring properties was conducted from publicly accessible roadways.

Land use adjacent to the Phase I Property was observed as follows:

North: A vacant commercial building and residential apartment building, followed by a parking lot, auto service garage, and residential dwellings.

South: A motel building, followed by Rideau Street.

East: Nelson Street, followed by residential town homes.

West: A Hydro Ottawa transformer substation, followed by King Edward Avenue.

Due to its close proximity, the neighbouring Hydro Ottawa transformer substation to the west is considered to represent an APEC on the Phase I Property.

Based on its separation distance and down-gradient orientation with respect to anticipated groundwater flow to the north, the auto service garage to the north is not considered to pose an environmental concern to the Phase I Property.

The neighbouring land use within the Phase I Study Area is depicted on Drawing PE5929-2 – Surrounding Land Use Plan, in the Figures section of this report.

7.0 REVIEW AND EVALUATION OF INFORMATION

7.1 Land Use History

Based on a review of available historical information, the land use history of the Phase I Property is summarized below in Table 4.

Table 4 Land Use History – 134 Nelson Street, Ottawa, Ontario			
Time Period	Land Use	Description	Observations
Prior to 1888	Unknown	Unknown	No historical information available prior to this time period.
1888-1980's	Commercial	Residential Apartments and Warehouse	1933, 1945, and 1958, 1965, and 1973 aerial photographs and FIPs depict the Phase I Property as occupied by a residential apartment building and warehouse building.
1980's-Present	Commercial	Restaurant	Aerial photographs from the 1980s to the present day, as well as a site inspection, confirm the presence of a one storey restaurant building.

Potentially Contaminating Activities (PCAs)

Based on the findings of the Phase I ESA, five potentially contaminating activities (PCAs), resulting in areas of potential environmental concern (APECs), were identified on the Phase I Property.

As per Table 2 – Column A of O. Reg. 153/04, as amended, the PCAs resulting in APECs on the Phase I Property are described as follows:

- Item 18: Electricity Generation, Transformation and Power Stations; associated with the presence of an existing Hydro Ottawa transformer substation, adjacent to the west of the Phase I Property (APEC #1) as well as a former transformer substation, adjacent to the south of the Phase I Property (APEC #3).
- Item 31: Ink Manufacturing, Processing, and Bulk Storage; associated with the presence of a former printing facility, located approximately 60 m to the east of the Phase I Property (APEC #5).

- ❑ Item 37: Operation of Dry Cleaning Equipment (where chemicals are used); associated with the presence of a former dry cleaners approximately 75 m to the south of the Phase I Property (APEC #4).
- ❑ Item 52: Storage, Maintenance, Fuelling and Repair of Equipment, Vehicles, and Material Used to Maintain Transportation Systems, associated with the presence of a former truck terminal and maintenance garage, adjacent to the west of the Phase I Property (APEC #2).
- ❑ Item N/A: Use of a Substance for De-Icing Purposes During Snow and Ice Conditions; associated with the possible use of road salt applied to the rear parking area for vehicular and pedestrian safety during winter conditions.

Areas of Potential Environmental Concern (APECs)

The areas of potential environmental concern identified in this Phase I ESA are summarized below in Table 5:

Table 5 Areas of Potential Environmental Concern					
Area of Potential Environmental Concern	Location of APEC on Phase I Property	Potentially Contaminating Activity (Table 2 – O. Reg. 153/04)	Location of PCA (On-Site or Off-Site)	Contaminants of Potential Concern	Media Potentially Impacted (Groundwater, Soil, and/or Sediment)
APEC #1 Existing Hydro Ottawa Transformer Substation	Western Portion of Phase I Property	<i>“Item 18: Electricity Generation, Transformation and Power Stations”</i>	Off-Site	PHCs (F ₁ -F ₄) PAHs PCBs	Soil and Groundwater
APEC #2 Former Truck Terminal and Maintenance Garage	Western Portion of Phase I Property	<i>“Item 52: Storage, maintenance, fuelling and repair of equipment, vehicles, and material used to maintain transportation systems”</i>	Off-Site	VOCs PHCs (F ₁ -F ₄) PAHs	Soil and Groundwater
APEC #3 Former Transformer Substation	Southwestern Portion of Phase I Property	<i>“Item 18: Electricity Generation, Transformation and Power Stations”</i>	Off-Site	PHCs (F ₁ -F ₄) PAHs PCBs	Soil and Groundwater
APEC #4 Former Dry Cleaners	Southern Portion of Phase I Property	<i>“Item 37: Operation of Dry Cleaning Equipment (where chemicals are used)”</i>	Off-Site	VOCs	Groundwater

Table 5 (Continued)					
Areas of Potential Environmental Concern					
Area of Potential Environmental Concern	Location of APEC on Phase I Property	Potentially Contaminating Activity (Table 2 – O. Reg. 153/04)	Location of PCA (On-Site or Off-Site)	Contaminants of Potential Concern	Media Potentially Impacted (Groundwater, Soil, and/or Sediment)
APEC #5 Former Printing Facility	Eastern Portion of Phase I Property	<i>“Item 31: Ink Manufacturing, Processing and Bulk Storage”</i>	Off-Site	VOCs	Groundwater
APEC #6 Application of Road Salt	Western Portion of Phase I Property	<i>“Item N/A: Use of a Substance for De-Icing Purposes During Snow and Ice Conditions”</i>	On-Site	EC/SAR	Soil and Groundwater

Contaminants of Potential Concern (CPCs)

The contaminants of potential concern (CPCs) associated with the aforementioned APECs are considered to be:

- Volatile Organic Compounds (VOCs);
- Petroleum Hydrocarbons, Fractions 1 through 4 (PHCs F₁-F₄);
- Polycyclic Aromatic Hydrocarbons (PAHs);
- Metals (including mercury and hexavalent chromium);
- Polychlorinated Biphenyls (PCBs);
- Electrical Conductivity (EC);
- Sodium Adsorption Ratio (SAR).

These CPCs have the potential to be present in the soil matrix and/or the groundwater situated beneath the Phase I Property.

7.2 Conceptual Site Model

Water Bodies and Areas of Natural and Scientific Interest

No water bodies or areas of natural and scientific interest are present on the Phase I Property or within the Phase I Study Area.

The nearest named water body with respect to the Phase I Property is the Ottawa River, located approximately 700 m to the north.

Geological and Hydrogeological Setting

Based on the available mapping information, the bedrock beneath the Phase I Property generally consists of interbedded limestone and shale of the Verulam Formation, while the surficial geology consists largely of offshore marine sediments (erosional terraces) with an overburden ranging in thickness from approximately 5 m to 15 m.

Groundwater is known to be encountered within the overburden in the general vicinity of the Phase I Property and flow in a northwesterly direction towards the Ottawa River.

Drinking Water Wells

Based on the availability of municipal services, no drinking water wells are expected to be present within the Phase I Study Area.

Existing Buildings and Structures

The Phase I Property is currently occupied with a one-storey restaurant building, with one basement level.

Current and Future Property Use

The Phase I Property is currently being used for commercial purposes.

It is our understanding that the Phase I Property is to be redeveloped for residential purposes.

Due to the change to a more sensitive land use (commercial to residential), this will require that a record of site condition (RSC) be filed with the MECP.

Neighbouring Land Use

The surrounding lands within the Phase I Study Area consist largely of commercial and residential properties.

Current land use is depicted on Drawing PE5929-2 – Surrounding Land Use Plan, in the Figures section of this report.

Potentially Contaminating Activities and Areas of Potential Environmental Concern

As per Section 7.1 of the Phase I ESA report, five potentially contaminating activities (PCAs), resulting in areas of potential environmental concern (APECs), were identified on the Phase I Property. These APECs include:

- An existing Hydro Ottawa transformer substation, located on the adjacent property to the west of the Phase I Property (APEC #1);
- A former truck terminal and maintenance garage, located on the adjacent property to the west (APEC #2);
- A former transformer substation, located on the adjacent property to the south (APEC #3);
- A former dry cleaners, located approximately 75 m to the south of the Phase I Property (APEC #4);
- A former printing facility, located approximately 60 m to the east of the Phase I Property (APEC #5);
- The possible use of a substance for de-icing purposes during snow and ice conditions (APEC #6).

Other off-site PCAs were identified within the Phase I Study Area but were deemed not to be of any environmental concern to the Phase I Property based on their separation distances as well as their inferred down-gradient or cross-gradient orientation with respect to the known groundwater flow to the north.

Contaminants of Potential Concern

The contaminants of potential concern (CPCs) associated with the aforementioned APECs are considered to be:

- Volatile Organic Compounds (VOCs);
- Petroleum Hydrocarbons, Fractions 1 through 4 (PHCs F₁-F₄);
- Polycyclic Aromatic Hydrocarbons (PAHs);
- Metals (including mercury and hexavalent chromium);

- Polychlorinated Biphenyls (PCBs);
- Electrical Conductivity (EC);
- Sodium Adsorption Ratio (SAR).

These CPCs have the potential to be present in the soil matrix and/or the groundwater situated beneath the Phase I Property.

Assessment of Uncertainty and/or Absence of Information

The information available for review as part of the preparation of this Phase I ESA is considered to be sufficient to conclude that there are PCAs and APECs associated with the Phase I Property.

The presence of any PCAs was confirmed by a variety of independent sources, and as such, the conclusions of this report are not affected by uncertainty which may be present with respect to the individual sources.

8.0 CONCLUSION

8.1 Assessment

Paterson Group was retained by Smart Living Properties to conduct a Phase I – Environmental Site Assessment (Phase I ESA) for 134 Nelson Street, Ottawa, Ontario. The purpose of this Phase I ESA was to research the past and current use of the site (Phase I Property) and 250 m study area (Phase I Study Area) and to identify any environmental concerns with the potential to have impacted the subject property.

According to the historical research, the Phase I Property was first developed for residential purposes sometime prior to the 1880's. The site was later redeveloped for commercial purposes with the existing restaurant building circa 1980 and has been utilized for commercial purposes since that time. No potentially contaminating activities were identified with respect to the historical use of the Phase I Property.

Historically, properties within the Phase I Study Area were developed for commercial and residential purposes. Historical records identified the presence of a former transformer substation on the adjacent property to the south, a former truck terminal and maintenance garage on the adjacent property to the west, a former dry cleaners approximately 75 m to the south, as well as a former printing facility approximately 60 m to the east, all of which are considered to represent APECs on the Phase I Property.

Presently, the Phase I Property is occupied with a one-storey commercial building, currently tenanted by a restaurant business. No potentially contaminating activities were identified with respect to the current use of the Phase I Property, however, the possible use of a substance for de-icing purposes during snow and ice conditions within the rear parking lot is considered to represent an APEC on the Phase I Property.

The surrounding lands in the Phase I Study Area largely consist of residential and commercial properties. A Hydro Ottawa transformer substation was identified on the adjacent property to the west, which is considered to represent an APEC on the Phase I Property.

8.2 Recommendations

Based on the findings of this assessment, it is our opinion that **a Phase II – Environmental Site Assessment will be required for the Phase I Property.**

Hazardous Building Materials

Based on the age of the subject building, asbestos containing building materials may be present within the structure. Potential ACMs observed at the time of the site inspection include the drywall joint compound and vinyl floor tiles. These building materials were observed to be in good condition at the time of the site inspection and do not represent an immediate concern. An asbestos survey of the subject buildings should be conducted in accordance with Ontario Regulation 278/05, under the Occupational Health and Safety Act, prior to any demolition activities, if one has not already been conducted.

Based on the age of the subject building, lead-based paints may be present on any original or older painted surfaces. It is recommended that paint be tested for lead content prior to its disturbance. Major work involving lead-based paint or other lead-containing products must be done in accordance with Ontario regulation 490/09, under the Occupational Health and Safety Act.

9.0 STATEMENT OF LIMITATIONS

This Phase I – Environmental Site Assessment report has been prepared in general accordance with O.Reg. 153/04, as amended, and meets CSA Z768-01 (reaffirmed 2016). The conclusions presented herein are based on information gathered from a limited historical review and field inspection program. The findings of the Phase I ESA are based on a review of readily available geological, historical, and regulatory information as well as a cursory review made at the time of the field assessment. The historical research relies on information supplied by others, such as local, provincial, and federal agencies and was limited within the scope-of-work, time, and budget of the project herein.

Should any conditions be encountered at the Phase I Property and/or historical information that differ from our findings, we request that we be notified immediately in order to allow for a reassessment.

This report was prepared for the sole use of Smart Living Properties. Permission and notification from Smart Living Properties and Paterson Group will be required prior to the release of this report to any other party.

Paterson Group Inc.



Nick Sullivan, B.Sc.



Adrian Menyhart, P.Eng., QP_{ESA}

Report Distribution:

- Smart Living Properties
- Paterson Group Inc.

10.0 REFERENCES

Federal Records

- Natural Resources Canada: Air Photo Library.
- Natural Resources Canada: The Atlas of Canada.
- Geological Survey of Canada: Surficial and Subsurface Mapping.
- Environment Canada: National Pollutant Release Inventory.
- National Archives of Canada.

Provincial Records

- MECP: Freedom of Information and Privacy Office.
- MECP: Municipal Coal Gasification Plant Site Inventory, 1991.
- MECP: Waste Disposal Site Inventory, 1991.
- MECP: Brownfields Environmental Site Registry.
- MECP: Water Well Inventory.
- MECP: Ontario PCB Waste Storage Site Inventory, 1995.
- Office of Technical Standards and Safety Authority, Fuels Safety Branch.
- Ministry of Natural Resources and Forestry Areas of Natural Significance.
- Chapman, L.J., and Putnam, D.F., 1984: 'The Physiography of Southern Ontario, Third Edition', Ontario Geological Survey Special Volume 2.

Municipal Records

- City of Ottawa: GeoOttawa
- City of Ottawa: Historical Land Use Inventory Database
- City of Ottawa: document entitled, "Old Landfill Management Strategy, Phase I – Identification of Sites", prepared by Golder Associates, 2004.

Local Information Sources

- Personal Interviews.
- Previous Engineering Reports.

Public Information Sources

- ERIS Database Report.
- Google Earth.
- Google Maps/Street View.

FIGURES

FIGURE 1 – KEY PLAN

FIGURE 2 – TOPOGRAPHIC MAP

DRAWING PE5929-1 – SITE PLAN

DRAWING PE5929-2 – SURROUNDING LAND USE PLAN

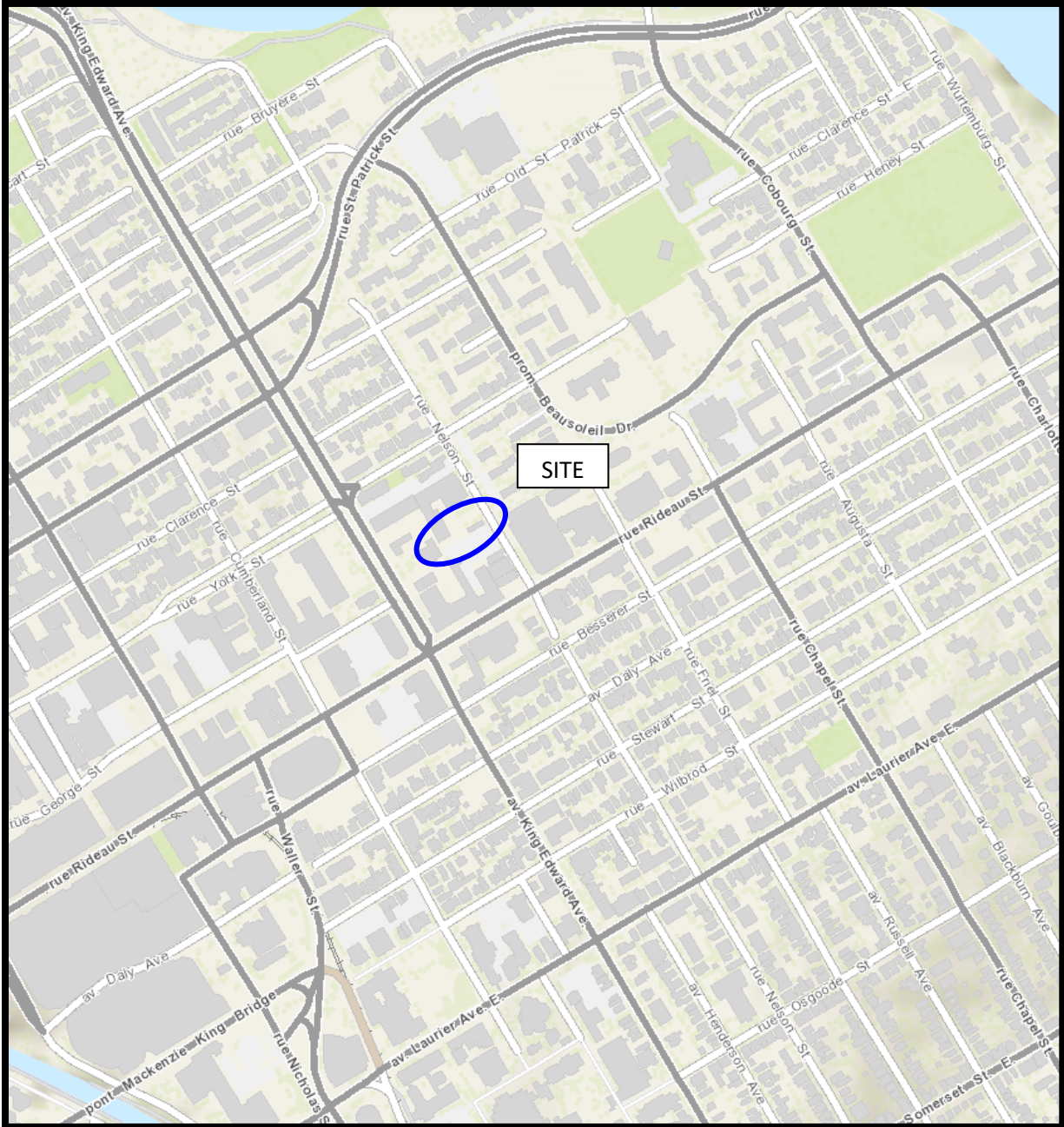


FIGURE 1
KEY PLAN

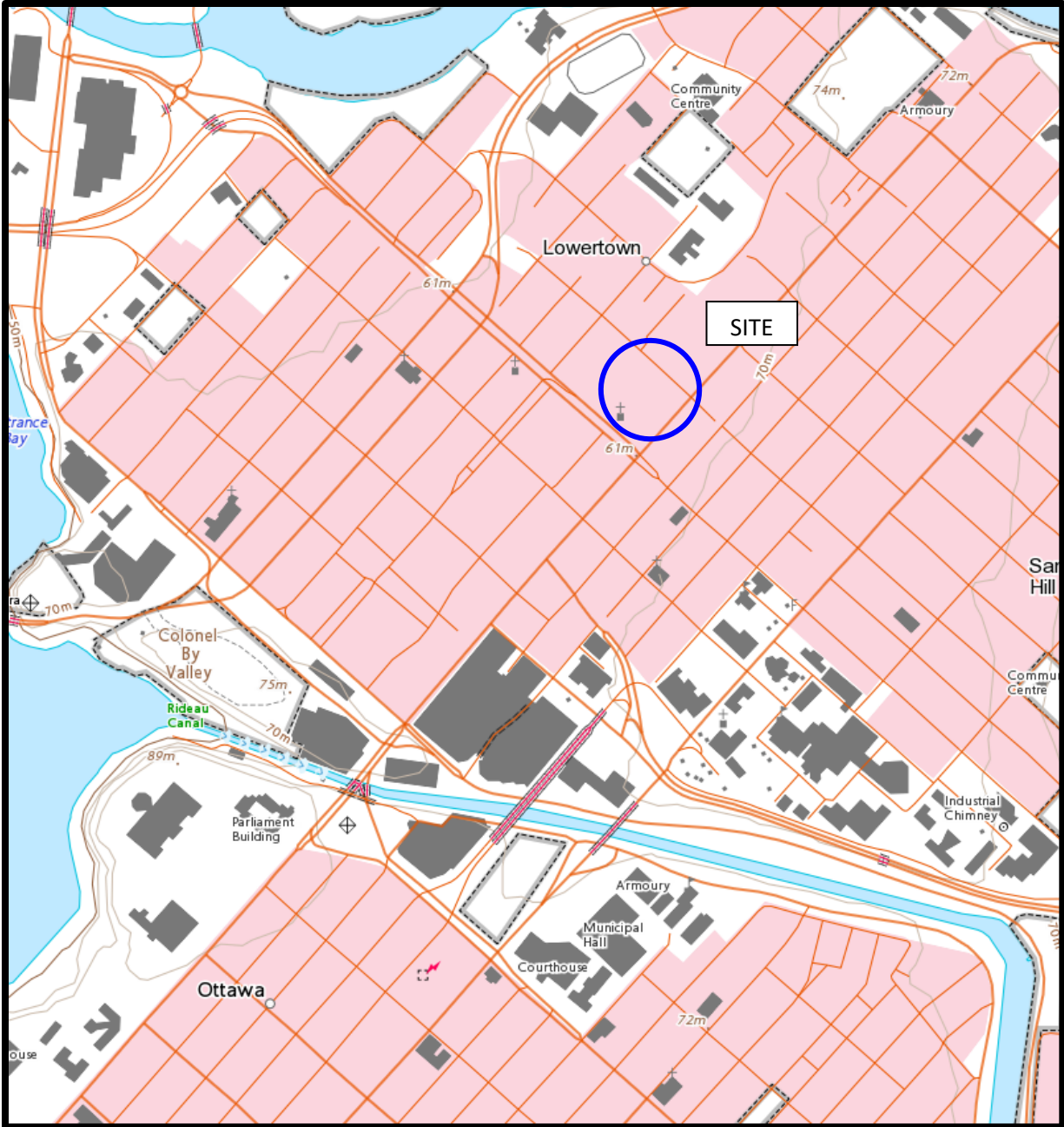
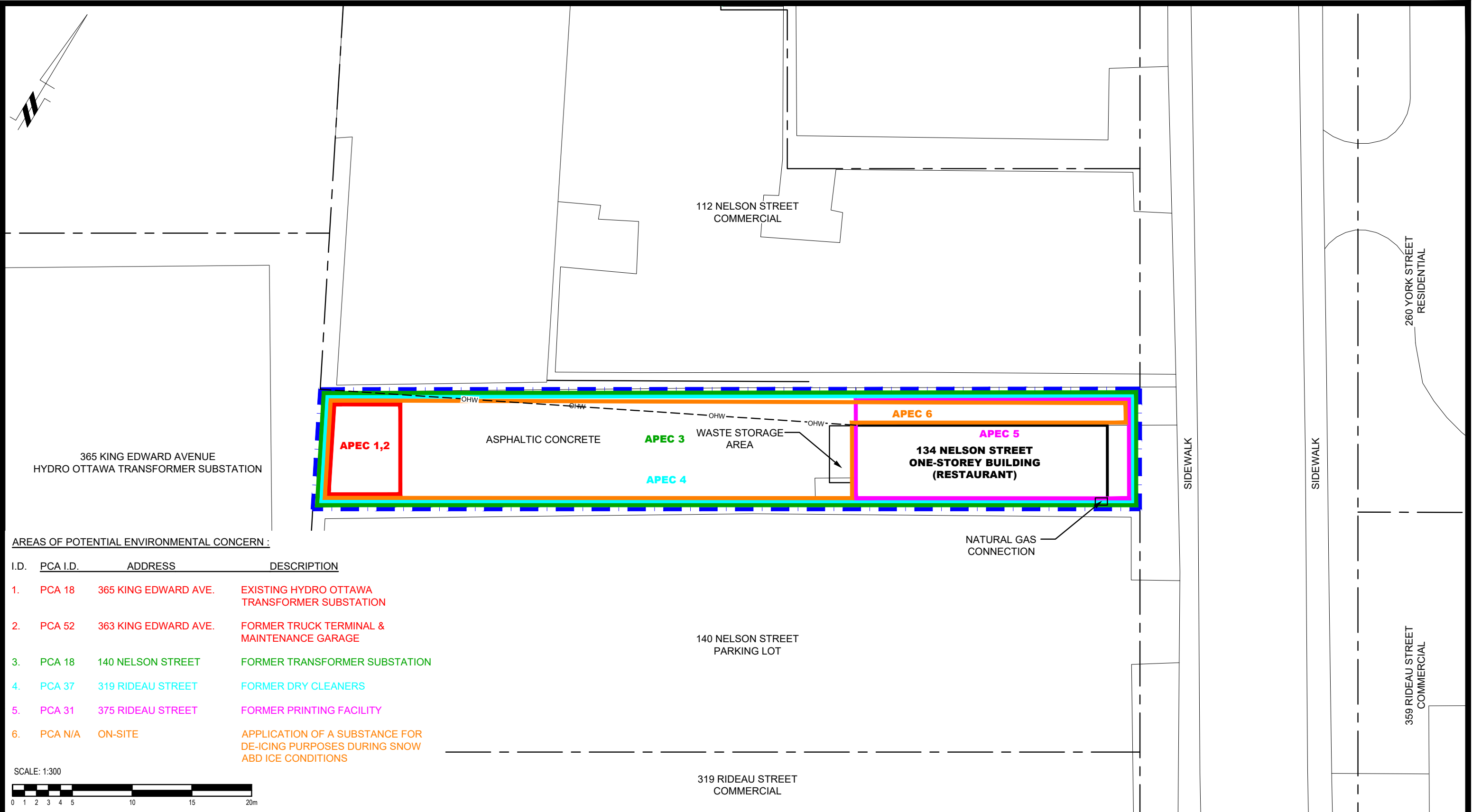
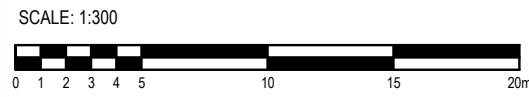


FIGURE 2
TOPOGRAPHIC MAP



AREAS OF POTENTIAL ENVIRONMENTAL CONCERN :

I.D.	PCA I.D.	ADDRESS	DESCRIPTION
1.	PCA 18	365 KING EDWARD AVE.	EXISTING HYDRO OTTAWA TRANSFORMER SUBSTATION
2.	PCA 52	363 KING EDWARD AVE.	FORMER TRUCK TERMINAL & MAINTENANCE GARAGE
3.	PCA 18	140 NELSON STREET	FORMER TRANSFORMER SUBSTATION
4.	PCA 37	319 RIDEAU STREET	FORMER DRY CLEANERS
5.	PCA 31	375 RIDEAU STREET	FORMER PRINTING FACILITY
6.	PCA N/A	ON-SITE	APPLICATION OF A SUBSTANCE FOR DE-ICING PURPOSES DURING SNOW AND ICE CONDITIONS



PATERSON GROUP
 9 AURIGA DRIVE
 OTTAWA, ON
 K2E 7T9
 TEL: (613) 226-7381

NO.	REVISIONS	DATE	INITIAL

SMART LIVING PROPERTIES
PHASE I - ENVIRONMENTAL SITE ASSESSMENT
134 NELSON STREET

OTTAWA, ONTARIO

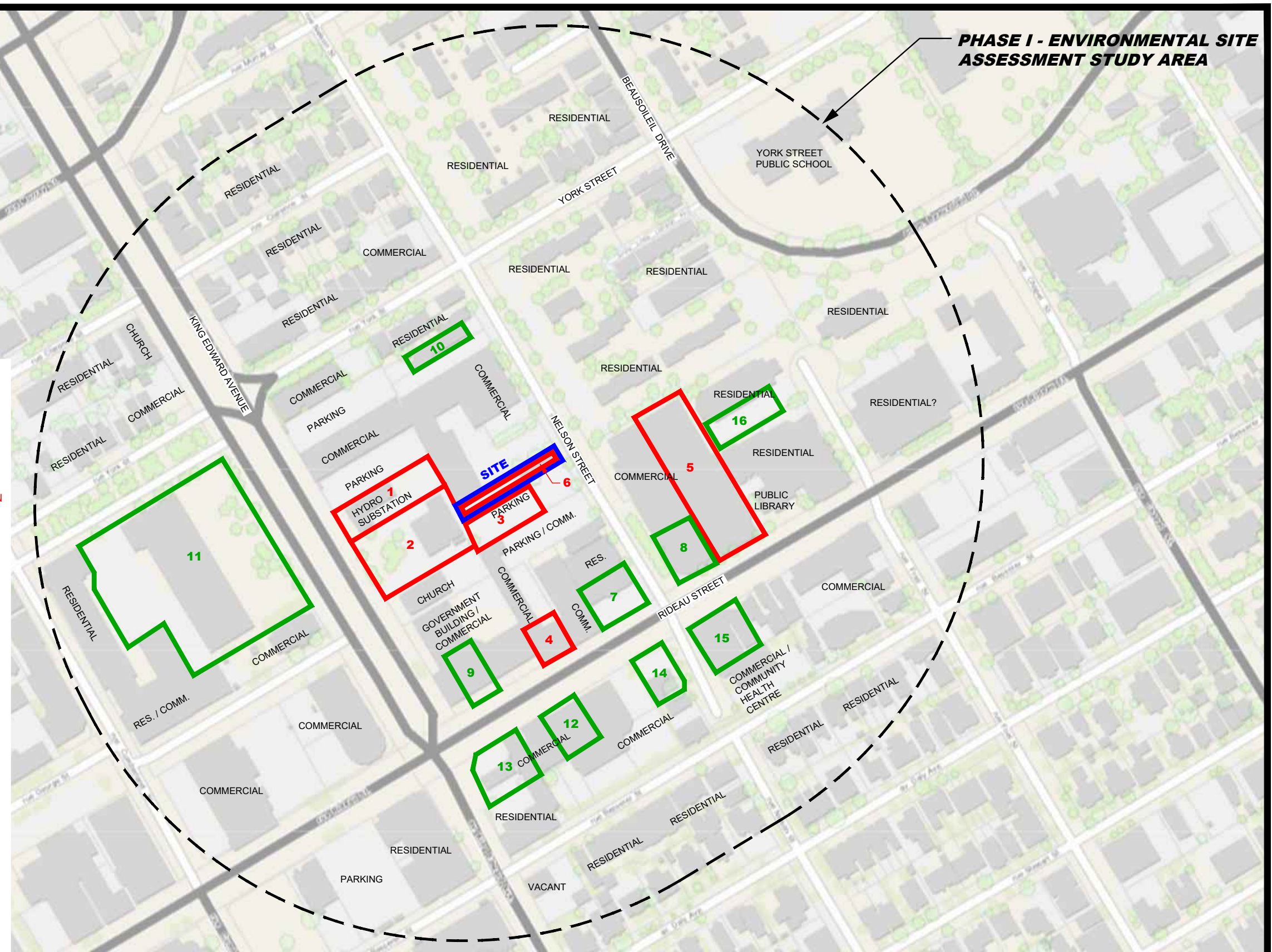
SITE PLAN

Scale:	1:300	Date:	12/2022
Drawn by:	YA	Report No.:	PE5929-1
Checked by:	NS	Dwg. No.:	PE5929-1
Approved by:	AM	Revision No.:	

PHASE I - ENVIRONMENTAL SITE ASSESSMENT STUDY AREA

POTENTIALLY CONTAMINATING ACTIVITIES :

I.D.	PCA I.D.	ADDRESS	DESCRIPTION
1.	PCA 18	365 KING EDWARD AVE.	EXISTING HYDRO OTTAWA TRANSFORMER SUBSTATION
2.	PCA 52	363 KING EDWARD AVE.	FORMER TRUCK TERMINAL & MAINTENANCE GARAGE
3.	PCA 18	140 NELSON STREET	FORMER TRANSFORMER SUBSTATION
4.	PCA 37	319 RIDEAU STREET	FORMER DRY CLEANERS
5.	PCA 31	375 RIDEAU STREET	FORMER PRINTING FACILITY
6.	PCA N/A	ON-SITE	APPLICATION OR A SUBSTANCE FOR DE-ICING PURPOSES DURING SNOW AND ICE CONDITIONS
7.	PCA 28	333 RIDEAU STREET	FORMER AUTO SERVICE GARAGE
8.	PCA 28	359 RIDEAU STREET	FORMER AUTO SERVICE GARAGE
9.	PCA 37	307 RIDEAU STREET	FORMER DRY CLEANERS
10.	PCA 34	96 NELSON STREET	FORMER IRON WORKS SHOP
11.	PCA 9	350 KING EDWARD AVE.	FORMER COAL GASIFICATION PLANT
12.	PCA 37	310 RIDEAU STREET	FORMER DRY CLEANERS
13.	PCA 28	292 RIDEAU STREET	EXISTING RETAIL FUEL OUTLET
14.	PCA 28	336 RIDEAU STREET	FORMER RETAIL FUEL OUTLET
15.	PCA 28	348 RIDEAU STREET	FORMER RETAIL FUEL OUTLET
16.	PCA 10	200 FRIEL STREET	FORMER AUTO BODY REPAIR SHOP



SCALE: 1:2500

9 AURIGA DRIVE
OTTAWA, ON
K2E 7T9
TEL: (613) 226-7381

NO.	REVISIONS	DATE	INITIAL

SMART LIVING PROPERTIES
PHASE I - ENVIRONMENTAL SITE ASSESSMENT
134 NELSON STREET

OTTAWA, ONTARIO

SURROUNDING LAND USE PLAN

Scale:	1:2500	Date:	12/2022
Drawn by:	YA	Report No.:	PE5929-1
Checked by:	NS	Dwg. No.:	PE5929-2
Approved by:	AM	Revision No.:	

APPENDIX 1

AERIAL PHOTOGRAPHS

SITE PHOTOGRAPHS

PLAN OF SURVEY




AERIAL PHOTOGRAPH
1933




AERIAL PHOTOGRAPH
1944




AERIAL PHOTOGRAPH
1958




AERIAL PHOTOGRAPH
1965




AERIAL PHOTOGRAPH
1973



AERIAL PHOTOGRAPH
1984



AERIAL PHOTOGRAPH
1991



AERIAL PHOTOGRAPH
2002



AERIAL PHOTOGRAPH
2011



AERIAL PHOTOGRAPH
2021

Site Photographs

PE5929

134 Nelson Street, Ottawa, Ontario

November 30, 2022



Photograph 1: View of the southeastern portion of the Phase I Property, facing west from Nelson Street.



Photograph 2: View of the northeastern portion of the Phase I Property, facing west from Nelson Street.

Site Photographs

PE5929

134 Nelson Street, Ottawa, Ontario

November 30, 2022



Photograph 3: View of the western portion of the Phase I Property, facing west.



Photograph 4: View of the western portion of the Phase I Property, facing east.

PART OF LOT 3 WEST NELSON STREET LOTS REGISTERED PLAN 43586 CITY OF OTTAWA Surveyed by Annis, O'Sullivan, Vollebek Ltd.

Scale 1:150

Metric DISTANCES SHOWN ON THIS PLAN ARE IN METRES AND CAN BE CONVERTED TO FEET BY DIVIDING BY 0.3048

Surveyor's Certificate

I CERTIFY THAT: 1. This survey and plan are correct and in accordance with the Surveys Act, the Surveyors Act and the regulations made under them. 2. The survey was completed on the 25th day of November, 2022.

Date 9/22 T. Hartwick Ontario Land Surveyor

Notes & Legend

Table with 2 columns: Denotes and Description. Includes symbols for Survey Monument Planted, Survey Monument Found, Standard Iron Bar, Short Standard Iron Bar, Iron Bar, Plastic Bar, Cut Cross, Concrete Pin, Witness, Measured, Annis, O'Sullivan, Vollebek Ltd., Registered Plan 43586, (AOG) Plan Dated June 15, 2021, (1473) Plan Dated December 6, 1993, Plan 4R-5803, (857) Plan Dated June 19, 1979, (AOG) Plan Dated May 6, 2021, (857) Field Notes Match 18, 1990, Deciduous Tree, Fire Hydrant, Water Stand Post, Maintenance Hole (Storm Sewer), Maintenance Hole (Sanitary), Maintenance Hole (Hydro), Valve Chamber (Watermain), Overhead Wires, Catch Basin, Monitoring Well, Gas Meter, Chain Link Fence, Sound Barrier Fence, Utility Pole, Diameter, Location of Elevations, Top of Concrete Curb Elevation, Concrete Retaining Wall, Top of Grate, Unidentified Terminal Box, Property Line.

For bearing comparisons, a rotation of 0°42'50" counter-clockwise was applied to bearings on plan P3.

Bearings are grid, derived from Can-Net 2016 Real Time Network GPS observations and are referenced to Specified Control Points 01919680005 and 01919680105, MTM Zone 9 (78°30' West Longitude) NAD-83 (original).

ASSOCIATION OF ONTARIO LAND SURVEYORS PLAN SUBMISSION FORM V-40744 THIS PLAN IS NOT VALID UNLESS IT IS AN EMBOSSED ORIGINAL COPY ISSUED BY THE SURVEYOR In accordance with Regulation 1025, Section 29 (3).

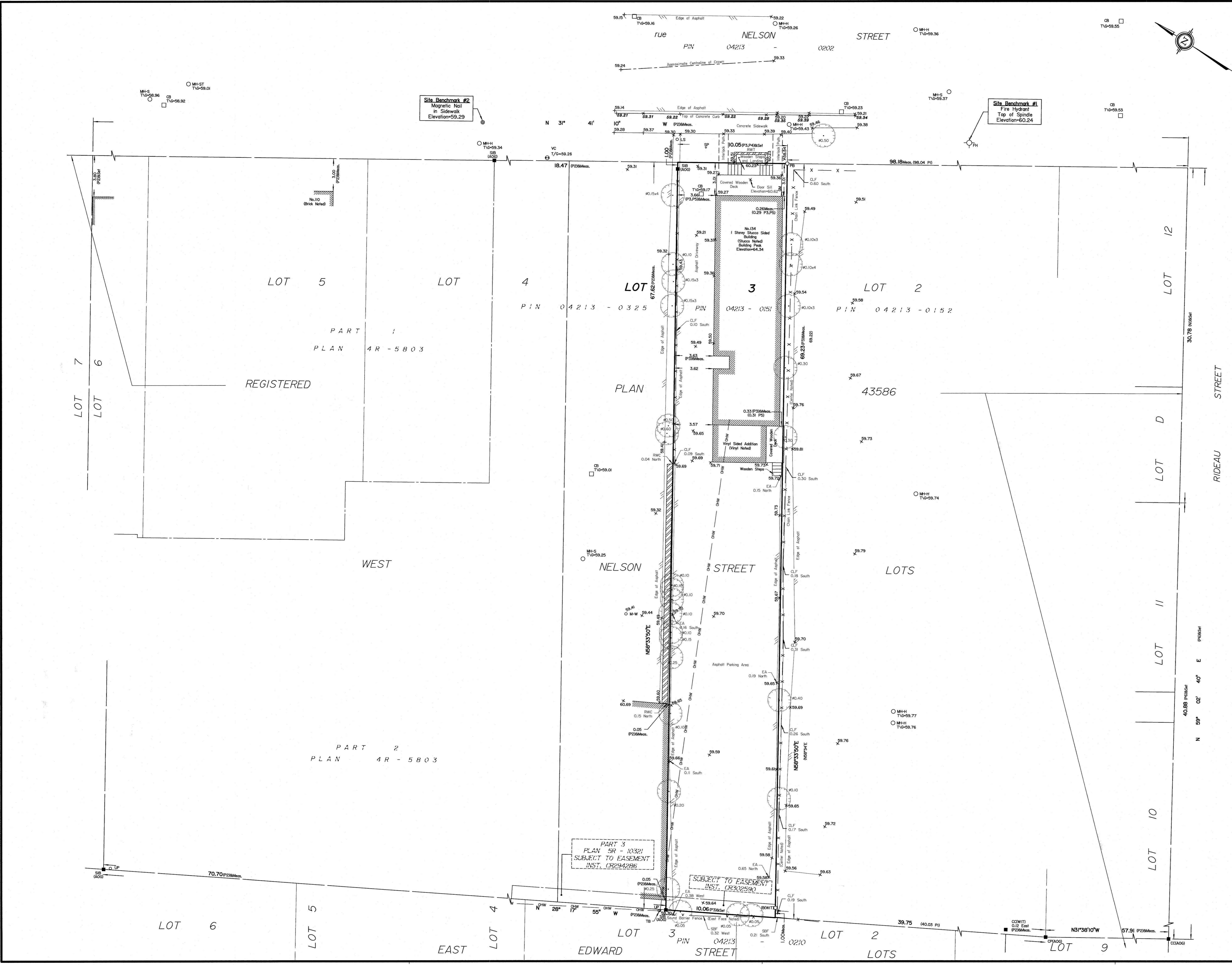
ELEVATION NOTES

1. Elevations shown are geodetic and are referred to the CGVD28 geodetic datum. 2. It is the responsibility of the user of this information to verify that the job benchmark has not been altered or disturbed and that its relative elevation and description agrees with the information shown on this drawing.

UTILITY NOTES

1. This drawing cannot be accepted as acknowledging all of the utilities and it will be the responsibility of the user to contact the respective utility authorities for confirmation. 2. Only visible surface utilities were located. 3. A field location of underground plant by the pertinent utility authority is mandatory before any work involving breaking ground, probing, excavating etc.

ANIS, O'SULLIVAN, VOLLEBEK LTD. Nepean, Ont. K2E 7S6 Phone: (613) 727-0850 / Fax: (613) 727-1079 Email: info@anniso.com



Vertical text on the left edge of the page.

APPENDIX 2

MECP FREEDOM OF INFORMATION REQUEST

MECP WATER WELL RECORDS

TSSA CORRESPONDENCE

CITY OF OTTAWA HLUI SEARCH RESULTS

ERIS DATABASE REPORT



Freedom of Information Request

This form is for requesting documents which are in the Ministry's files on environmental concerns related to properties. Please refer to the guide on completion and use of this form. Our fax no. is (416) 314-4285.

Requester Data			For Ministry Use Only	
Name, Company Name, Mailing Address and Email Address of Requester Nick Sullivan Paterson Group Inc. 154 Colonnade Road Ottawa, ON K2E 7J5 Email address: nsullivan@patersongroup.ca			FOI Request No.	Date Request Received
			Fee Paid <input type="checkbox"/> ACCT <input type="checkbox"/> CHQ <input type="checkbox"/> VISA/MC <input type="checkbox"/> CASH	
Telephone/Fax Nos. Tel. 613-226-7381 Fax 613-226-6344	Your Project/Reference No. PE5929	Signature/Print /Name of Requester Nick Sullivan	<input type="checkbox"/> CNR <input type="checkbox"/> ER <input type="checkbox"/> NOR <input type="checkbox"/> SWR <input type="checkbox"/> WCR <input type="checkbox"/> SAC <input type="checkbox"/> IEB <input type="checkbox"/> EAA <input type="checkbox"/> EMR <input type="checkbox"/> SWA	

Request Parameters	
Municipal Address / Lot, Concession, Geographic Township (Municipal address essential for cities, towns or regions) 134 Nelson Street, Ottawa, ON.	
Present Property Owner(s) and Date(s) of Ownership In Kwon Hur	
Previous Property Owner(s) and Date(s) of Ownership	
Present/Previous Tenant(s), (if applicable)	

Search Parameters	Specify Year(s) Requested
<i>Files older than 2 years may require \$60.00 retrieval cost. There is no guarantee that records responsive to your request will be located.</i>	
Environmental concerns (General correspondence, occurrence reports, abatement)	all
Orders	all
Spills	all
Investigations/prosecutions ➤ Owner AND tenant information must be provided	all
Waste Generator number/classes	all

Certificates of Approval ➤ Proponent information must be provided		
1985 and prior records are searched manually. Search fees in excess of \$300.00 could be incurred, depending on the types and years to be searched. Specify Certificates of Approval number(s) (if known). If supporting documents are also required, mark SD box and specify type e.g. maps, plans, reports, etc.		
	SD	Specify Year(s) Requested
air - emissions		1986-present
water - mains, treatment, ground level, standpipes & elevated storage, pumping stations (local & booster)		1986-present
sewage - sanitary, storm, treatment, stormwater, leachate & leachate treatment & sewage pump stations		1986-present
waste water - industrial discharges		1986-present
waste sites - disposal, landfill sites, transfer stations, processing sites, incinerator sites		1986-present
waste systems - PCB destruction, mobile waste processing units, haulers: sewage, non-hazardous & hazardous waste		1986-present
pesticides - licenses		1986-present

A \$5.00 non-refundable application fee, payable to the Minister of Finance, is mandatory. The cost of locating on-site and/or preparing any record is \$30.00/hour and 20 cents/page for photocopying and you will be contacted for approval for fees in excess of \$30.00.



Well Tag Number (Place sticker and print number below)

May 3/04

Well Record

Regulation 903 Ontario Water Resources Act

page ___ of ___

Instruct

- For use only. This document is a permanent legal document. Please retain for future reference.
- All information must be filled in to avoid delays in processing. Further instructions and explanations are available on the back of this form.
- Questions regarding this application can be directed to the Water Well Management Coordinator at 416-235-6203.
- All measurements must be reported to 1/10th of a metre.
- Please print clearly in blue or black ink only.

Well Owner's Information and Location of Well Information

MUN 15502 CON _____ LOT _____

Address of Well Location (County/District/Municipality) 351 King Edward Ave Township _____ Lot _____ Concession _____
 RR#/Street Number/Name Hydro One City/Town/Village OTTAWA Site/Compartment/Block/Tract etc. _____
 GPS Reading NAD Zone Easting Northing Unit Make/Model Mode of Operation: Undifferentiated Averaged
 Differentiated, specify _____

Log of Overburden and Bedrock Materials (see instructions)

General Colour	Most common material	Other Materials	General Description	Depth Metres	
				From	To
<u>GREY</u>	<u>silty clay</u>		<u>SOFT LOOSE</u>	<u>0</u>	<u>6.5</u>

Hole Diameter

Depth From	Metres To	Diameter Centimetres
<u>0</u>	<u>6.5</u>	<u>214</u>

Water Record

Water found at 5 Metres

Kind of Water

m Fresh Sulphur
 Gas Salty Minerals
 Other: _____

m Fresh Sulphur
 Gas Salty Minerals
 Other: _____

m Fresh Sulphur
 Gas Salty Minerals
 Other: _____

After test of well yield, water was

Clear and sediment free
 Other, specify _____

Chlorinated Yes No

Construction Record

Inside diam centimetres	Material	Wall thickness centimetres	Depth Metres	
			From	To
<u>5</u>	<input type="checkbox"/> Steel <input type="checkbox"/> Fibreglass <input checked="" type="checkbox"/> Plastic <input type="checkbox"/> Concrete <input type="checkbox"/> Galvanized	<u>0.7</u>	<u>0</u>	<u>3.5</u>
<u>6.4</u>	<input type="checkbox"/> Steel <input type="checkbox"/> Fibreglass <input checked="" type="checkbox"/> Plastic <input type="checkbox"/> Concrete <input type="checkbox"/> Galvanized		<u>3.5</u>	<u>6.5</u>

Screen

Outside diam 6.4 Steel Fibreglass Plastic Concrete Galvanized Slot No. 10

No Casing or Screen

Open hole

Test of Well Yield

Pumping test method	Draw Down		Recovery	
	Time min	Water Level Metres	Time min	Water Level Metres
Pump intake set at - (metres)	Static Level			
Pumping rate - (litres/min)	1		1	
Duration of pumping _____ hrs + _____ min	2		2	
Final water level end of pumping _____ metres	3		3	
Recommended pump type <input type="checkbox"/> Shallow <input type="checkbox"/> Deep	4		4	
Recommended pump depth _____ metres	5		5	
Recommended pump rate (litres/min)	10		10	
If flowing give rate - (litres/min)	15		15	
	20		20	
	25		25	
	30		30	
	40		40	
If pumping discontinued, give reason.	50		50	
	60		60	

Plugging and Sealing Record

Annular space Abandonment

Depth set at - Metres From	To	Material and type (bentonite slurry, neat cement slurry) etc.	Volume Placed (cubic metres)
<u>0</u>	<u>3.0</u>	<u>bentonite</u>	

Method of Construction

Cable Tool Rotary (air) Diamond Digging
 Rotary (conventional) Air Percussion Jetting Other
 Rotary (reverse) Boring Driving

Water Use

Domestic Industrial Public Supply Other
 Stock Commercial Not used
 Irrigation Municipal Cooling & air conditioning

Final Status of Well

Water Supply Recharge well Unfinished Abandoned, (Other)
 Observation well Abandoned, insufficient supply Dewatering
 Test Hole Abandoned, poor quality Replacement well

Location of Well

In diagram below show distances of well from road, lot line, and building. Indicate north by arrow.

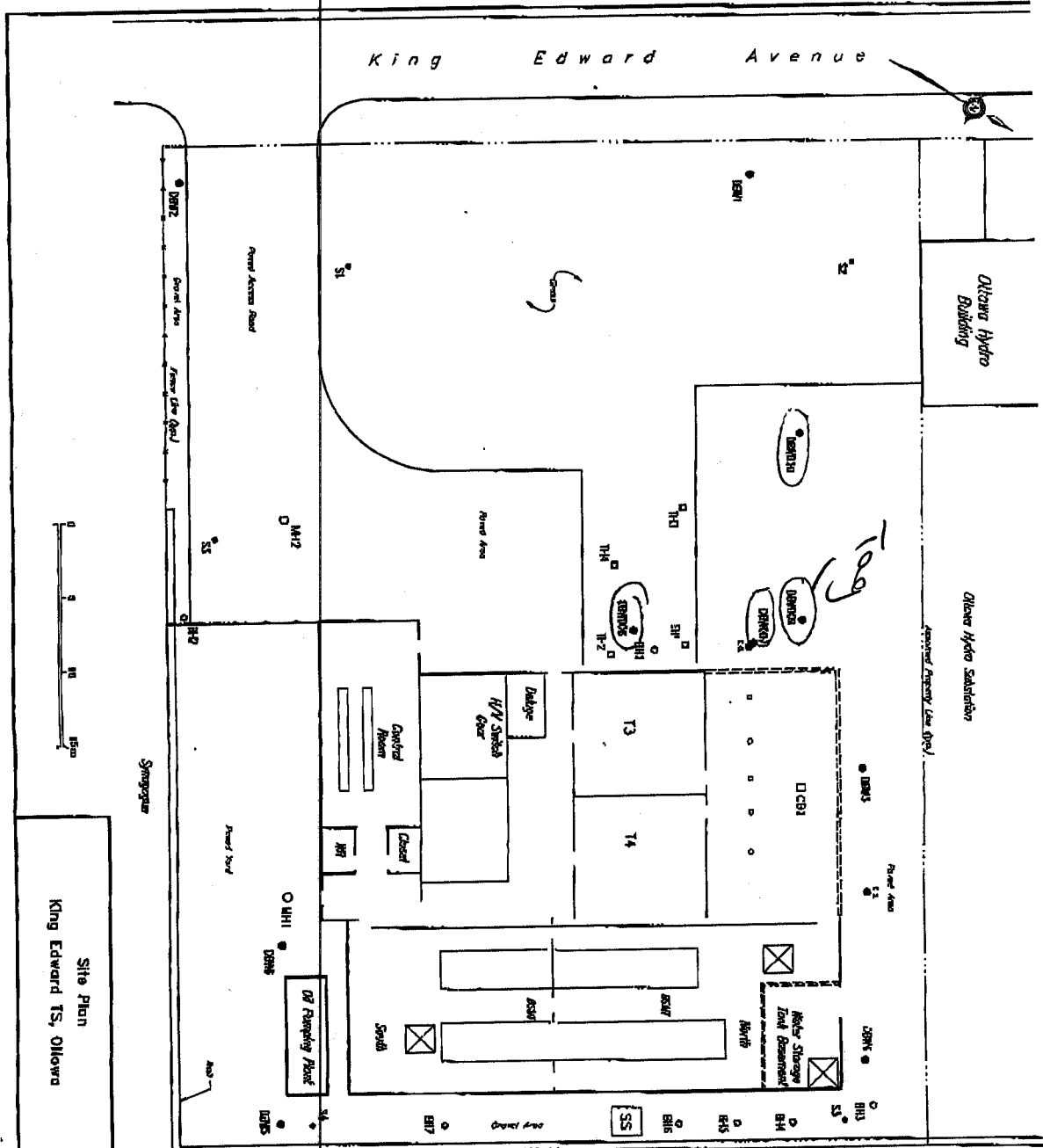
Audit No. Z 11847 Date Well Completed 2004 5 6
 Was the well owner's information package delivered? Yes No

Well Contractor/Technician Information

Name of Well Contractor Geo Environmental Drilling Inc Well Contractor's Licence No. 6607
 Business Address (street name, number, city etc.) 340 Market Dr Milton Ont
 Name of Well Technician (last name, first name) Ingleton Jesse Well Technician's Licence No. 3106
 Signature of Technician/Contractor Jesse Ingleton Date Submitted 2004 5 6

Ministry Use Only

Data Source _____ Contractor 6607
 Date Received OCT 06 2004 Date of Inspection _____
 Remarks _____ Well Record Number 1535119



Site Plan
King Edward TS, Oltawa

O'CONNOR ASSOCIATES

ZOB NO.: 10-4817.2	DATE: 2004/05/11
FILE NO.: 6832003	DWG. NO.: 2

OCT 06 2004

211847

6607

- LEGEND**
- Deep Borehole with Leadability File Alert to SWS by SWS (1999)
 - (Borehole to SWS by Oltawa, 2000)
 - Shallow Borehole (100 Monitoring Hole by SWS, 1989)
 - Test Pit (No Monitoring Alert by SWS, 1989)
 - Sulfur and Sample System (1989)
 - Lead Sulfur Spill
 - Asbestos
 - Caten Cable
 - Open Duct
 - Fiber Duct

A041760

Instructions for Completing Form

- For use in the Province of Ontario only. This document is a permanent legal document. Please retain for future reference.
- All Sections must be completed in full to avoid delays in processing. Further instructions and explanations are available on the back of this form.
- Questions regarding completing this application can be directed to the Water Well Management Coordinator at 416-235-6203.
- All metre measurements shall be reported to 1/10th of a metre.
- Please print clearly in blue or black ink only.

Ministry Use Only

Address of Well Location (County/District/Municipality) **Ottawa** Township _____ Lot _____ Concession _____

RR#/Street Number/Name _____ City/Town/Village _____ Site/Compartment/Block/Tract etc. _____

GPS Reading **381 King Edward Ave** Northing _____ Unit **Ortho** Mode of Operation: Undifferentiated Averaged Differentiated, specify _____

Log of Overburden and Bedrock Materials (see instructions)

General Colour	Most common material	Other Materials	General Description	Depth From	Metres To
Brown	Sand	Gravel	loose Dry	9	4'
Grey	Clay		Moist Soft	4'	24'
Grey	Clay	silt, Sand, Cobble	Wet soft	24'	26'

Hole Diameter

Depth From	Metres To	Diameter Centimetres
0	26'	84"

Water Record

Water found at _____ Metres Kind of Water _____

m Fresh Sulphur Gas Salty Minerals Other: _____

m Fresh Sulphur Gas Salty Minerals Other: _____

After test of well yield, water was Clear and sediment free Other/specify _____

Chlorinated Yes No

Construction Record

Inside diam centimetres	Material	Wall thickness centimetres	Depth From	Metres To
2"	Steel <input checked="" type="checkbox"/> Fibreglass <input type="checkbox"/> Plastic <input type="checkbox"/> Concrete <input type="checkbox"/> Galvanized <input type="checkbox"/>	sch 40	0	10'
2.5"	Steel <input checked="" type="checkbox"/> Fibreglass <input type="checkbox"/> Plastic <input type="checkbox"/> Concrete <input type="checkbox"/> Galvanized <input type="checkbox"/>	.010	10'	26'

Screen

Outside diam _____ Slot No. _____

Steel Fibreglass Plastic Concrete Galvanized

No Casing or Screen

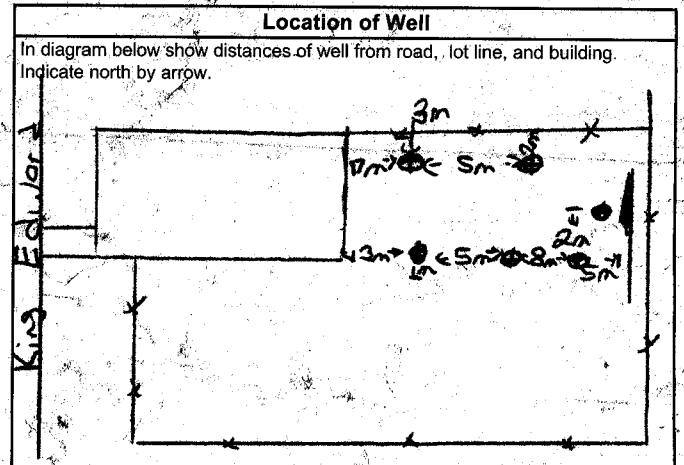
Open hole

Test of Well Yield

Pumping test method	Draw Down		Recovery	
	Time min	Water Level Metres	Time min	Water Level Metres
Pump intake set at - (metres)	Static Level			
Pumping rate - (litres/min)	1		1	
Duration of pumping _____ hrs + _____ min	2		2	
Final water level end of pumping _____ metres	3		3	
Recommended pump type <input type="checkbox"/> Shallow <input type="checkbox"/> Deep	4		4	
Recommended pump depth _____ metres	5		5	
Recommended pump rate (litres/min)	10		10	
If flowing give rate (litres/min)	15		15	
	20		20	
	25		25	
If pumping discontinued, give reason.	30		30	
	40		40	
	50		50	
	60		60	

Plugging and Sealing Record

Depth set at Metres	Material and type (bentonite slurry, neat cement slurry) etc.	Volume Placed (cubic metres)
0	Concrete	
9'	Bentonite	
9'	Sand	



Method of Construction

Cable Tool Rotary (air) Diamond Digging Rotary (conventional) Air percussion Jetting Other Rotary (reverse) Boring Driving

Water Use

Domestic Industrial Public Supply Other Stock Commercial Not used Irrigation Municipal Cooling & air conditioning

Final Status of Well

Water Supply Recharge well Unfinished Abandoned, (Other) Observation well Abandoned, insufficient supply Dewatering Test Hole Abandoned, poor quality Replacement well

Well Contractor/Technician Information

Name of Well Contractor **Walker Drilling** Well Contractor's Licence No. **7-7201**

Business Address (street name, number, city etc.) **5407 25th Sideroad Utopia ON L0M1R5**

Name of Well Technician (last name, first name) **BIGELOW BRIAN** Well Technician's Licence No. **7-3188**

Signature of Technician/Contractor _____ Date Submitted **2006 08 23**

Audit No. **Z 46746** Date Well Completed **2006 08 23**


Was the well owner's information package delivered? Yes No Date Delivered _____

Ministry Use Only

Data Source _____ Contractor **7201**

Date Received **AUG 21 2006** Date of Inspection _____

Remarks _____ Well Record Number _____



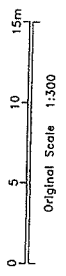
LEGEND

- Deep Borehole With Monitoring Well
By O'Connor Associates, 2006

O'CONNOR ASSOCIATES

JOB NO.: 10-6832.7	DATE: 2007/03/29
FILE NO.: 6832R042	DWG. NO.: 1

Site Plan
King Edward TS, Ottawa



King Edward Avenue

Z51341
1027

MAY 28 2007



Address of Well Location (Street Number/Name) 360 King Edward Avenue		Township Ottawa	Lot	Concession
County/District/Municipality Ottawa Carleton		City/Town/Village Ottawa	Province Ontario	Postal Code
UTM Coordinates Zone	Easting	Northing	Municipal Plan and Sublot Number	
NAD 8	3	1844625	05030947	

Overburden and Bedrock Materials/Abandonment Sealing Record (see instructions on the back of this form)				
General Colour	Most Common Material	Other Materials	Depth (m/ft)	
			From	To
		fill; silty sand, some clay	0	2.0
gray		silty clay, some sand	2.0	7.0
gray		glacial fill; gravelly sand, some silt	7.0	9.0
		Limestone bedrock	9.0	12.95

Annular Space			
Depth Set at (m/ft)	Type of Sealant Used (Material and Type)	Volume Placed (m³/ft³)	
0	9.6 bentonite pellets & holeplug	1 bag	
9.6	12.95 filter sand	1/2 bag	

Method of Construction		Well Use	
<input type="checkbox"/> Cable Tool	<input checked="" type="checkbox"/> Diamond	<input type="checkbox"/> Public	<input type="checkbox"/> Commercial
<input type="checkbox"/> Rotary (Conventional)	<input type="checkbox"/> Jetting	<input type="checkbox"/> Domestic	<input type="checkbox"/> Municipal
<input type="checkbox"/> Rotary (Reverse)	<input type="checkbox"/> Driving	<input type="checkbox"/> Livestock	<input type="checkbox"/> Test Hole
<input type="checkbox"/> Boring	<input type="checkbox"/> Digging	<input type="checkbox"/> Irrigation	<input type="checkbox"/> Cooling & Air Conditioning
<input type="checkbox"/> Air percussion		<input type="checkbox"/> Industrial	
<input type="checkbox"/> Other, specify		<input type="checkbox"/> Other, specify	

Construction Record - Casing				Status of Well	
Inside Diameter (cm/in)	Open Hole OR Material (Galvanized, Fibreglass, Concrete, Plastic, Steel)	Wall Thickness (cm/in)	Depth (m/ft)		<input type="checkbox"/> Water Supply <input type="checkbox"/> Replacement Well <input checked="" type="checkbox"/> Test Hole <input type="checkbox"/> Recharge Well <input type="checkbox"/> Dewatering Well <input type="checkbox"/> Observation and/or Monitoring Hole <input type="checkbox"/> Alteration (Construction) <input type="checkbox"/> Abandoned, Insufficient Supply <input type="checkbox"/> Abandoned, Poor Water Quality <input type="checkbox"/> Abandoned, other, specify <input type="checkbox"/> Other, specify
			From	To	
3.5	plastic	0.4	0	9.9	

Construction Record - Screen				
Outside Diameter (cm/in)	Material (Plastic, Galvanized, Steel)	Slot No.	Depth (m/ft)	
			From	To
4.1	plastic	10	9.9	12.95


Water Details		Hole Diameter		
Water found at Depth (m/ft)	Kind of Water: <input type="checkbox"/> Fresh <input type="checkbox"/> Untested <input type="checkbox"/> Gas <input type="checkbox"/> Other, specify	Depth (m/ft)	From	To
			0	9.1
			9.1	12.95
				7.5
				5.6

Well Contractor and Well Technician Information			
Business Name of Well Contractor OGS INC		Well Contractor's Licence No. 6964	
Business Address (Street Number/Name) 5518 Appleton Side Road		Municipality Almonte	
Province Ontario	Postal Code K0A1A0	Business E-mail Address ogsinc@bellnet.ca	
Bus. Telephone No. (inc. area code) 613 256 7666		Name of Well Technician (Last Name, First Name) Echlin, Chad	
Well Technician's Licence No. 3299		Signature of Technician and/or Contractor <i>[Signature]</i>	
		Date Submitted 2009/11/27	

Results of Well Yield Testing				
After test of well yield, water was: <input type="checkbox"/> Clear and sand free <input type="checkbox"/> Other, specify	Draw Down		Recovery	
	Time (min)	Water Level (m/ft)	Time (min)	Water Level (m/ft)
If pumping discontinued, give reason:	Static Level			
	1		1	
	Pump intake set at (m/ft)	2	2	
	Pumping rate (l/min / GPM)	3	3	
	Duration of pumping hrs + min	4	4	
	Final water level end of pumping (m/ft)	5	5	
If flowing give rate (l/min / GPM)	10		10	
	15		15	
	20		20	
	Recommended pump depth (m/ft)	25	25	
	Recommended pump rate (l/min / GPM)	30	30	
	Well production (l/min / GPM)	40	40	
Disinfected? <input type="checkbox"/> Yes <input type="checkbox"/> No	50		50	
	60		60	

Map of Well Location	
Please provide a map below following instructions on the back.	
<p style="font-size: 24px; text-align: center;">Site plan and area map are enclosed.</p>	
Comments:	

Well owner's information		Date Package Delivered		Ministry Use Only	
<input type="checkbox"/> Yes <input type="checkbox"/> No	Date Work Completed	Y Y Y Y M M D D		Audit No.	Z 106954
	2009/11/24			Received	DEC 03 2009



Well that was replaced

2-6964
2106954

DEC 03 2009

VELL
NG WELL

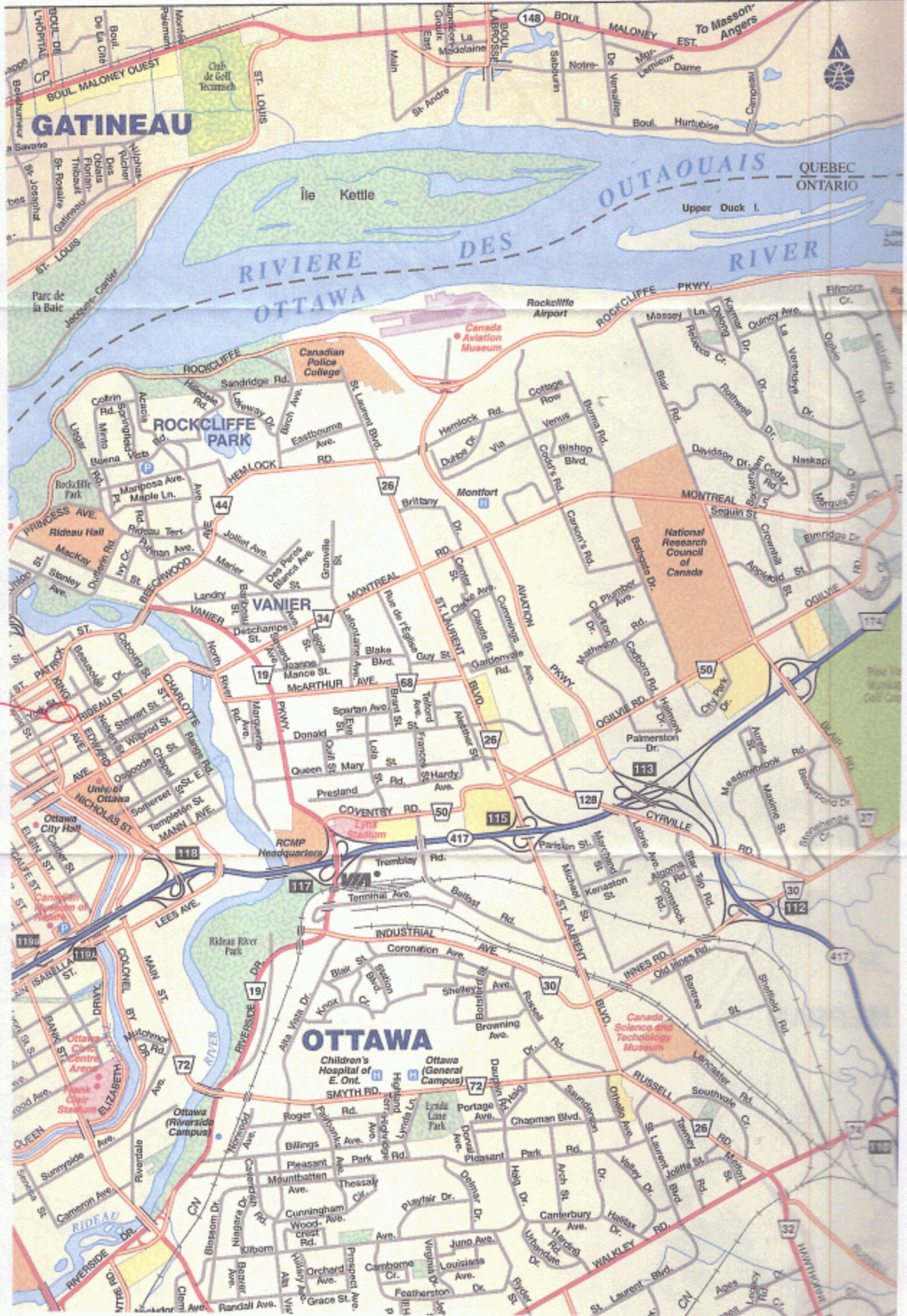
ENCE

EXISTING PROPERTY BOUNDARY

SVP-3

195 ← 195 GEORGE STREET

← CHILDCARE CENTRE →



Site

C-6964
2106954

DEC 03 2009



Ministry of the Environment

Sticker and/or Print Below

A 087362 A.087362

51246-1 Well Record

Regulation 903 Ontario Water Resources Act

Page 2 of 2

Measurements recorded in: Metric In

Well Owner's Information

First Name, Last Name / Organization (Allegro), E-mail Address, Mailing Address, Municipality, Province, Postal Code, Telephone No.

Well Location

Address of Well Location (240 Friel St), Township, Lot, Concession, City/Town/Village (Ottawa), Province (Ontario), UTM Coordinates, Zone, Easting, Northing, Municipal Plan and Sublot Number

Overburden and Bedrock Materials/Abandonment Sealing Record

Table with columns: General Colour, Most Common Material, Other Materials, General Description, Depth (m/ft) From, To. Includes entries for Fill and Clay.

Annular Space table with columns: Depth Set at (m/ft) From, To, Type of Sealant Used, Volume Placed (m³/ft³). Includes entries for Concrete Flushmount, Benzol, and Sand.

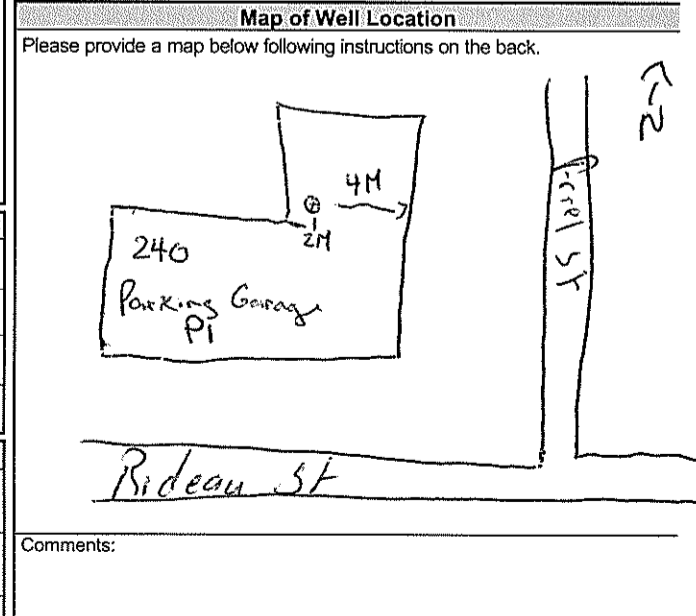
Results of Well Yield Testing table with columns: Draw Down (Time, Water Level), Recovery (Time, Water Level). Includes pumping rate, duration, and final water level.

Method of Construction and Well Use checkboxes. Includes options like Cable Tool, Rotary, Boring, and various well uses like Domestic, Commercial, etc.

Construction Record - Casing and Screen tables. Includes columns for Inside Diameter, Open Hole OR Material, Wall Thickness, Depth, and Status of Well.

Water Details and Hole Diameter tables. Includes columns for Water found at Depth, Kind of Water, Depth, and Diameter.

Well Contractor and Well Technician Information. Includes Business Name (Strata Soil Sampling), Address (147-2 W. Beaver Creek), and Technician Name (Beatty Brian).



Well owner's information package delivered, Date Package Delivered, Date Work Completed, and Ministry Use Only section with Audit No. 2145234 and date MAR 09 2012.

Measurements recorded in: Metric Imperial

A 087366 A087366

Well Owner's Information

First Name, Last Name / Organization (Allagro), E-mail Address, Mailing Address, Municipality, Province, Postal Code, Telephone No.

Well Location

Address of Well Location (240 Fines St), Township, Lot, Concession, City/Town/Village (Ottawa), Province (Ontario), UTM Coordinates, Municipal Plan and Sublot Number.

Overburden and Bedrock Materials/Abandonment Sealing Record

Table with columns: General Colour, Most Common Material, Other Materials, General Description, Depth (m/ft) From, To. Includes handwritten entries for fill and clay.

Annular Space table with columns: Depth Set at (m/ft) From, To; Type of Sealant Used; Volume Placed (m³/ft³). Includes handwritten entries for concrete flushmant.

Results of Well Yield Testing table with columns: After test of well yield, water was; Draw Down (Time, Water Level); Recovery (Time, Water Level). Includes handwritten data for pumping rate and duration.

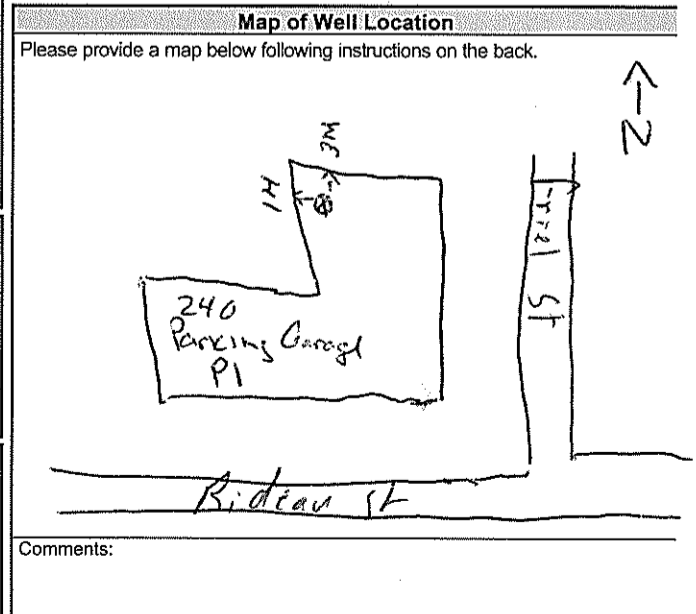
Method of Construction and Well Use checkboxes. Includes handwritten note 'direct flush'.

Construction Record - Casing table with columns: Inside Diameter, Open Hole OR Material, Wall Thickness, Depth (m/ft) From, To. Includes handwritten entries for PVC casing.

Construction Record - Screen table with columns: Outside Diameter, Material, Slot No., Depth (m/ft) From, To. Includes handwritten entries for PVC screen.

Water Details and Hole Diameter tables. Includes handwritten entries for water depth and hole diameter.

Well Contractor and Well Technician Information. Includes handwritten entries for Strata Soil Sampling and Betty Brian.



Well owner's information and date package delivered. Includes handwritten date 20120807.

Ministry Use Only section with Audit No. Z145235 and date MAR 09 2012.



Measurements recorded in: Metric Imperial

Well Owner's Information

First Name, Last Name / Organization (Allegro), E-mail Address, Mailing Address, Municipality, Province, Postal Code, Telephone No.

Well Location

Address of Well Location (240 Friel St), Township (Ottawa), Lot, Concession, City/Town/Village, Province (Ontario), Postal Code, UTM Coordinates, Municipal Plan and Sublot Number

Overburden and Bedrock Materials/Abandonment Sealing Record

Table with columns: General Colour, Most Common Material, Other Materials, General Description, Depth (m/ft) From, To. Includes handwritten entries for soil and clay.

Annular Space table with columns: Depth Set at (m/ft) From, To; Type of Sealant Used; Volume Placed (m³/ft³). Includes handwritten entries for concrete flushment, bentonite, and sand.

Results of Well Yield Testing table with columns: Draw Down (Time, Water Level), Recovery (Time, Water Level). Includes handwritten data for pumping tests.

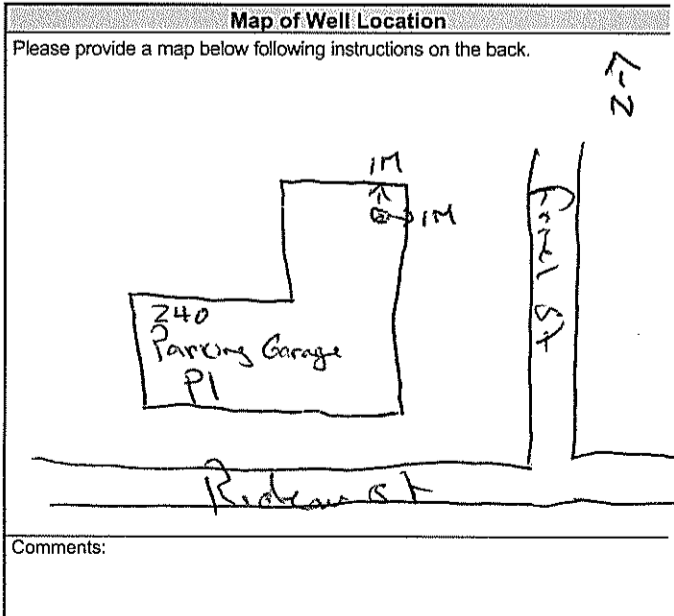
Method of Construction and Well Use section with checkboxes for Cable Tool, Rotary, Boring, etc., and Public, Commercial, Municipal, etc.

Construction Record - Casing table with columns: Inside Diameter, Open Hole OR Material, Wall Thickness, Depth (m/ft) From, To. Includes handwritten entries for PVC casing.

Construction Record - Screen table with columns: Outside Diameter, Material, Slot No., Depth (m/ft) From, To. Includes handwritten entries for PVC screen.

Water Details and Hole Diameter table with columns: Water found at Depth, Kind of Water, Depth (m/ft) From, To, Diameter (cm/in).

Well Contractor and Well Technician Information section with fields for Business Name, Address, Licence No., and Technician Name.



Well owner's information and Date Package Delivered section with fields for telephone number, technician name, licence number, and date.

Ministry Use Only section with fields for Audit No. (Z145283), Date Work Completed, and Received date (MAR 09 2012).



Measurements recorded in: Metric Imperial

A 086627

A086627

5-12148 Page 1 of 1

Well Owner's Information

First Name: Allegro, Last Name / Organization: , E-mail Address: , Mailing Address (Street Number/Name): , Municipality: , Province: , Postal Code: , Telephone No. (inc. area code):

Well Location

Address of Well Location (Street Number/Name): 240 Laurel St, Township: , Lot: , Concession: , County/District/Municipality: , City/Town/Village: Ottawa, Province: Ontario, Postal Code: , UTM Coordinates: NAD 83 18 446521 5031006

Overburden and Bedrock Materials/Abandonment Sealing Record (see instructions on the back of this form)

Table with columns: General Colour, Most Common Material, Other Materials, General Description, Depth (m/ft) From, To. Includes entries for fill and sand/stone/clay.

Annular Space table with columns: Depth Set at (m/ft) From, To, Type of Sealant Used (Material and Type), Volume Placed (m³/ft³). Includes entries for concrete flush mount, Benseal, and sand.

Method of Construction and Well Use checkboxes. Includes options like Cable Tool, Rotary, Boring, and various well uses like Domestic, Commercial, etc.

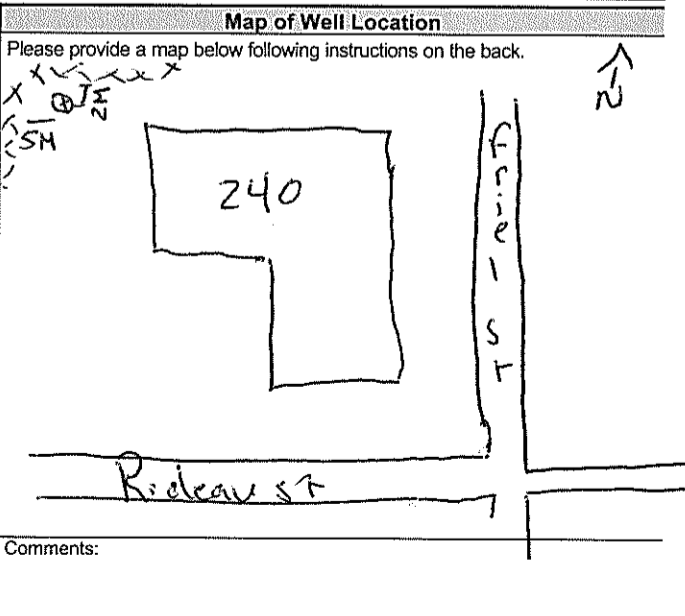
Construction Record - Casing table with columns: Inside Diameter (cm/in), Open Hole OR Material, Wall Thickness (cm/in), Depth (m/ft) From, To, Status of Well. Includes entry for PVC casing.

Construction Record - Screen table with columns: Outside Diameter (cm/in), Material, Slot No., Depth (m/ft) From, To, Status of Well. Includes entry for PVC screen.

Water Details and Hole Diameter table. Includes columns for Water found at Depth, Kind of Water, and Hole Diameter (Depth and Diameter).

Well Contractor and Well Technician Information. Includes Business Name of Well Contractor (Strata Soil Sampling), Well Contractor's Licence No. (7121411), Business Address (147-2 W. Beaver Creek), and Well Technician Name (Beatty Brian).

Results of Well Yield Testing table. Includes columns for Draw Down (Time, Water Level) and Recovery (Time, Water Level). Includes entries for pumping duration and water level changes.



Well owner's information package delivered (Yes/No), Date Package Delivered (20120201), Date Work Completed (20120201), Ministry Use Only (Audit No. Z145215, Received APR 24 2012).



Ministry of the Environment

Well Tag No. (Place Sticker and/or Print Below)

1123817

S-12145 ~~512144~~
Well Record
Regulation 903 Ontario Water Resources Act

Well Location

Address of Well Location (Street Number/Name) 240 Laurel St		Township	Lot	Concession
County/District/Municipality		City/Town/Village		Province Ontario
UTM Coordinates NAD 83	Zone 18	Easting 446521	Northing 5031006	Municipal Plan and Sublot Number

Overburden and Bedrock Materials/Abandonment Sealing Record (see instructions on the back of this form)

General Colour	Most Common Material	Other Materials	General Description	Depth (m/ft)	
				From	To
BLK/GRY	Fill		dry hard	0	3.1
BLK/GRY	Fill		wet hard	3.1	4.57

Annular Space		
Depth Set at (m/ft) From	To	Type of Sealant Used (Material and Type)
0	3.1	Concrete flush mount
3.1	1.22	Bens-wt
1.22	4.57	Sand

Results of Well Yield Testing				
After test of well yield, water was: <input type="checkbox"/> Clear and sand free <input type="checkbox"/> Other, specify _____	Draw Down		Recovery	
	Time (min)	Water Level (m/ft)	Time (min)	Water Level (m/ft)
If pumping discontinued, give reason:	Static Level			
	1		1	
Pump intake set at (m/ft)	2		2	
Pumping rate (l/min / GPM)	3		3	
Duration of pumping ____ hrs + ____ min	4		4	
Final water level end of pumping (m/ft)	5		5	
If flowing give rate (l/min / GPM)	10		10	
	15		15	
Recommended pump depth (m/ft)	20		20	
Recommended pump rate (l/min / GPM)	25		25	
Well production (l/min / GPM)	30		30	
Disinfected? <input type="checkbox"/> Yes <input type="checkbox"/> No	40		40	
	50		50	
	60		60	

Method of Construction		Well Use		
<input type="checkbox"/> Cable Tool	<input type="checkbox"/> Diamond	<input type="checkbox"/> Public	<input type="checkbox"/> Commercial	<input type="checkbox"/> Not used
<input type="checkbox"/> Rotary (Conventional)	<input type="checkbox"/> Jetting	<input type="checkbox"/> Domestic	<input type="checkbox"/> Municipal	<input type="checkbox"/> Dewatering
<input type="checkbox"/> Rotary (Reverse)	<input type="checkbox"/> Driving	<input type="checkbox"/> Livestock	<input type="checkbox"/> Test Hole	<input type="checkbox"/> Monitoring
<input type="checkbox"/> Boring	<input type="checkbox"/> Digging	<input type="checkbox"/> Irrigation	<input type="checkbox"/> Cooling & Air Conditioning	
<input type="checkbox"/> Air percussion		<input type="checkbox"/> Industrial		
<input checked="" type="checkbox"/> Other, specify direct push		<input type="checkbox"/> Other, specify _____		

Construction Record - Casing				Status of Well	
Inside Diameter (cm/in)	Open Hole OR Material (Galvanized, Fibreglass, Concrete, Plastic, Steel)	Wall Thickness (cm/in)	Depth (m/ft)		<input type="checkbox"/> Water Supply <input type="checkbox"/> Replacement Well <input checked="" type="checkbox"/> Test Hole <input type="checkbox"/> Recharge Well <input type="checkbox"/> Dewatering Well <input checked="" type="checkbox"/> Observation and/or Monitoring Hole <input type="checkbox"/> Alteration (Construction) <input type="checkbox"/> Abandoned, Insufficient Supply <input type="checkbox"/> Abandoned, Poor Water Quality <input type="checkbox"/> Abandoned, other, specify _____ <input type="checkbox"/> Other, specify _____
			From	To	
3.45	PVC	3.56	0	1.5	

Construction Record - Screen				Status of Well	
Outside Diameter (cm/in)	Material (Plastic, Galvanized, Steel)	Slot No.	Depth (m/ft)		
			From	To	
4.21	PVC	10	1.5	4.57	

Water Details		Hole Diameter		
Water found at Depth (m/ft) <input type="checkbox"/> Gas	Kind of Water: <input type="checkbox"/> Fresh <input type="checkbox"/> Untested <input type="checkbox"/> Other, specify _____	Depth (m/ft) From	To	Diameter (cm/in)
Water found at Depth (m/ft) <input type="checkbox"/> Gas	Kind of Water: <input type="checkbox"/> Fresh <input type="checkbox"/> Untested <input type="checkbox"/> Other, specify _____	0	4.57	5.71
Water found at Depth (m/ft) <input type="checkbox"/> Gas	Kind of Water: <input type="checkbox"/> Fresh <input type="checkbox"/> Untested <input type="checkbox"/> Other, specify _____			

Well Contractor and Well Technician Information			
Business Name of Well Contractor Strata Soil Sampling		Well Contractor's Licence No. 7121411	
Business Address (Street Number/Name) #2-147 West Beaver Creek Rd.		Municipality Richmond Hill	
Province ON	Postal Code L4B1C6	Business E-mail Address	

Bus. Telephone No. (inc. area code) 905 764-9304	Name of Well Technician (Last Name, First Name) [Signature]	Date Submitted 2012/02/24
Well Technician's Licence No.	Signature of Technician and/or Contractor	

Map of Well Location

Please provide a map below following instructions on the back.

Comments:

Well owner's information package delivered <input type="checkbox"/> Yes <input type="checkbox"/> No	Date Package Delivered Y Y Y Y M M D D	Ministry Use Only	
		20120224	Audit No. 2145285



Measurements recorded in: Metric Imperial

Well Owner's Information

Last Name / Organization: La Nouvelle Scene
E-mail Address: KIN7MS
Mailing Address (Street Number/Name): 333 King Edward Avenue
Municipality: Ottawa
Province: ON
Postal Code: KIN7M5
Telephone No. (inc. area code):

Well Location
Address of Well Location (Street Number/Name): 325 King Edward Ave
Township:
Lot:
Concession:
County/District/Municipality:
City/Town/Village: Ottawa
Province: Ontario
Postal Code:
UTM Coordinates: Zone Easting Northing
NAD 83 18 49 63 14 50 30 983
Municipal Plan and Sublot Number:
Other:

Overburden and Bedrock Materials/Abandonment Sealing Record
Table with columns: General Colour, Most Common Material, Other Materials, General Description, Depth (m/ft) From, To.
Rows: BLK asphalt, BRN sand, BLK sand. Descriptions: loose, hard, loose.

Annular Space
Table with columns: Depth Set at (m/ft) From, To; Type of Sealant Used (Material and Type); Volume Placed (m³/ft³).
Rows: 0-0.31 concrete flushmount, 0.31-1.52 bentonite, 1.52-3.35 litter sand.

Results of Well Yield Testing
Table with columns: Draw Down (Time, Water Level), Recovery (Time, Water Level).
Rows: Pump intake set at (m/ft), Pumping rate (l/min / GPM), Duration of pumping, Final water level end of pumping (m/ft), Recommended pump depth (m/ft), Recommended pump rate (l/min / GPM), Well production (l/min / GPM), Disinfected? (Yes/No).

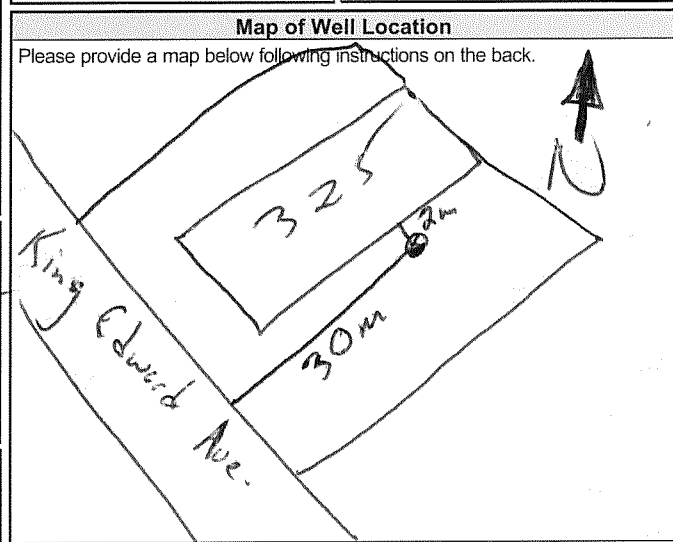
Method of Construction
Cable Tool, Rotary (Conventional), Rotary (Reverse), Boring, Air percussion, Other, specify: Direct Push
Diamond, Jetting, Driving, Digging, Irrigation, Industrial, Other, specify:
Well Use
Public, Commercial, Not used, Municipal, Dewatering, Monitoring, Test Hole, Cooling & Air Conditioning, Livestock, Irrigation, Industrial, Other, specify:

Construction Record - Casing
Table with columns: Inside Diameter (cm/in), Open Hole OR Material (Galvanized, Fibreglass, Concrete, Plastic, Steel), Wall Thickness (cm/in), Depth (m/ft) From, To.
Row: 4.03 PVC, 0.368, 0, 1.83
Status of Well
Water Supply, Replacement Well, Test Hole, Recharge Well, Dewatering Well, Observation and/or Monitoring Hole, Alteration (Construction), Abandoned, Insufficient Supply, Abandoned, Poor Water Quality, Abandoned, other, specify, Other, specify:

Construction Record - Screen
Table with columns: Outside Diameter (cm/in), Material (Plastic, Galvanized, Steel), Slot No., Depth (m/ft) From, To.
Row: 4.82 PVC, 10, 1.83, 3.35
Status of Well
Water Supply, Replacement Well, Test Hole, Recharge Well, Dewatering Well, Observation and/or Monitoring Hole, Alteration (Construction), Abandoned, Insufficient Supply, Abandoned, Poor Water Quality, Abandoned, other, specify, Other, specify:

Water Details
Table with columns: Water found at Depth (m/ft), Kind of Water: Fresh, Untested, Gas, Other, specify.
Hole Diameter
Table with columns: Depth (m/ft) From, To, Diameter (cm/in).
Row: 0, 3.35, 8.25

Well Contractor and Well Technician Information
Business Name of Well Contractor: Strata Drilling Group
Well Contractor's Licence No.: 7241
Business Address (Street Number/Name): 147 West Beaver Creek
Municipality: Richmond Hill
Province: ON
Postal Code: L4B 1C6
Business E-mail Address: wrecords@stratasoil.com
Bus. Telephone No. (inc. area code): 905 764 9304
Name of Well Technician (Last Name, First Name): McLoe, James
Well Technician's Licence No.: 3656
Signature of Technician and/or Contractor: [Signature]
Date Submitted: 2012/12/17



Ministry Use Only
Well owner's information package delivered: [] Yes [] No
Date Package Delivered: YYY Y M M D D
Date Work Completed: 2012/12/17
Audit No.: Z 152991
Received: JAN 28 2013



Tag#: A141925 *Amas*

Measurements recorded in: Metric Imperial

Well Owner's Information

Last Name / Organization: *La Nouvelle Scene* E-mail Address: _____ Well Constructed by Well Owner

Mailing Address (Street Number/Name): *333 King Edward* Municipality: *OTTAWA* Province: *ON* Postal Code: *K1M7M9*

Well Location

Address of Well Location (Street Number/Name): *333 King Edward* Township: _____ Lot: _____ Concession: _____

County/District/Municipality: *OTTAWA* City/Town/Village: *OTTAWA* Province: *Ontario* Postal Code: _____

UTM Coordinates: Zone *18* Easting *4630650* Northing *30982* Municipal Plan and Sublot Number: _____ Other: _____

Overburden and Bedrock Materials/Abandonment Sealing Record (see instructions on the back of this form)

General Colour	Most Common Material	Other Materials	General Description	Depth (m/ft)	
				From	To
<i>Blk</i>	<i>Asphalt</i>	<i>gravel</i>	<i>Hard</i>	<i>0</i>	<i>.31</i>
<i>Brown</i>	<i>Fill</i>		<i>Loose</i>	<i>.31</i>	<i>1.83</i>
<i>Grey</i>	<i>clay</i>		<i>moist</i>	<i>1.83</i>	<i>4.27</i>

Annular Space

Depth Set at (m/ft)	Type of Sealant Used (Material and Type)	Volume Placed (m³/ft³)
<i>0 .31</i>	<i>Fluoropolymer/oxide</i>	
<i>-31 .91</i>	<i>Bensad.</i>	
<i>.91 4.27</i>	<i>sal.</i>	

Results of Well Yield Testing

After test of well yield, water was:
 Clear and sand free
 Other, specify _____

If pumping discontinued, give reason:
 1 _____
 2 _____
 3 _____
 4 _____

Pump intake set at (m/ft): _____

Pumping rate (l/min / GPM): _____

Duration of pumping: _____ hrs + _____ min

Final water level end of pumping (m/ft): _____

If flowing give rate (l/min / GPM): _____

Recommended pump depth (m/ft): _____

Recommended pump rate (l/min / GPM): _____

Well production (l/min / GPM): _____

Disinfected? Yes No

Method of Construction

Cable Tool Diamond Public Commercial Not used
 Rotary (Conventional) Jetting Domestic Municipal Dewatering
 Rotary (Reverse) Driving Livestock Test Hole Monitoring
 Boring Digging Irrigation Cooling & Air Conditioning
 Air percussion Industrial
 Other, specify *Direct push* Other, specify _____

Construction Record - Casing

Inside Diameter (cm/in)	Open Hole OR Material (Galvanized, Fibreglass, Concrete, Plastic, Steel)	Wall Thickness (cm/in)	Depth (m/ft)		Status of Well
			From	To	
<i>3.45</i>	<i>plastic</i>	<i>.356</i>	<i>0</i>	<i>1.22</i>	<input checked="" type="checkbox"/> Test Hole <input type="checkbox"/> Recharge Well <input type="checkbox"/> Dewatering Well <input checked="" type="checkbox"/> Observation and/or Monitoring Hole <input type="checkbox"/> Alteration (Construction) <input type="checkbox"/> Abandoned, Insufficient Supply <input type="checkbox"/> Abandoned, Poor Water Quality <input type="checkbox"/> Abandoned, other, specify _____ <input type="checkbox"/> Other, specify _____

Construction Record - Screen

Outside Diameter (cm/in)	Material (Plastic, Galvanized, Steel)	Slot No.	Depth (m/ft)		Status of Well
			From	To	
<i>4.21</i>	<i>plastic</i>	<i>10</i>	<i>1.22</i>	<i>4.27</i>	<input type="checkbox"/> Other, specify _____

Water Details

Water found at Depth (m/ft)	Kind of Water: <input type="checkbox"/> Fresh <input type="checkbox"/> Untested <input type="checkbox"/> Gas <input type="checkbox"/> Other, specify _____	Hole Diameter
<i>0</i>		<i>4.27 5.71</i>

Well Contractor and Well Technician Information

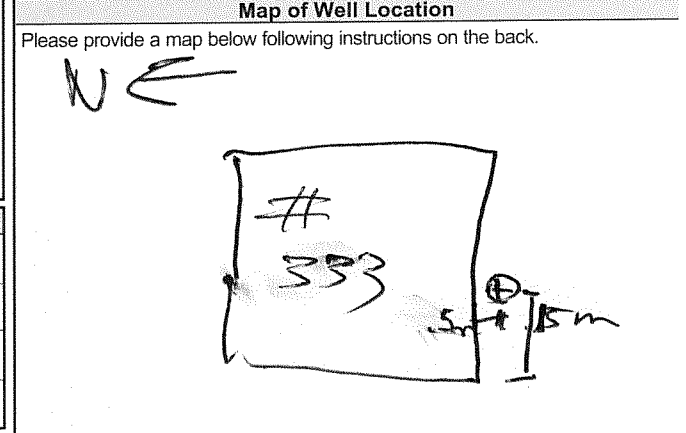
Business Name of Well Contractor: *Strata Drilling Group* Well Contractor's Licence No.: *7241*

Business Address (Street Number/Name): *2-147 west Beaver creek rd.* Municipality: *Edmond*

Province: *ON* Postal Code: *L4B1C6* Business E-mail Address: *wrewards@stratadrilling.com*

Bus. Telephone No. (inc. area code): *9057649309* Name of Well Technician (Last Name, First Name): *Possas Plast*

Well Technician's Licence No.: *3722* Signature of Technician and/or Contractor: *[Signature]* Date Submitted: *2012/12/18*



Comments: *King Edward*

Well owner's information package delivered: Yes No

Date Package Delivered: *2012/12/18*

Date Work Completed: *2012/12/18*

Ministry Use Only

Audit No.: *Z153001*

Received: *JAN 28 2013*



Ministry of the Environment

Well Tag No. (Place Sticker and/or Print Below)

S-13484 Well Record Regulation 903 Ontario Water Resources Act

Tag#: A135124

ABS124

Page of

Measurements recorded in: Metric Imperial

Well Owner's Information

Last Name / Organization: La Nouvelle Scoie, E-mail Address, Mailing Address (Street Number/Name): 333 King Edward, Municipality: OTTAWA, Province: ON, Postal Code: K1M7M5, Telephone No. (inc. area code): 613 241 2721

Well Location

Address of Well Location (Street Number/Name): 333 King Edward, Township, Lot, Concession, City/Town/Village: OTTAWA, Province: Ontario, Postal Code, UTM Coordinates, Zone, Easting, Northing, Municipal Plan and Sublot Number, Other

Overburden and Bedrock Materials/Abandonment Sealing Record (see instructions on the back of this form)

Table with columns: General Colour, Most Common Material, Other Materials, General Description, Depth (m/ft) From, To. Rows include: BIK, Asphalt, gravel, Hard, 0, .31; Brown, Fill, loose, .31, 1.83; Grey, clay, moist, 1.83, 4.27

Annular Space table with columns: Depth Set at (m/ft) From, To, Type of Sealant Used (Material and Type), Volume Placed (m³/ft³). Rows include: 0, .31, Flushmort/concrete; .31, .91, Benseal; .91, 4.27, Sand.

Method of Construction and Well Use section with checkboxes for Cable Tool, Rotary, Boring, etc., and Public, Commercial, Domestic, etc.

Construction Record - Casing table with columns: Inside Diameter (cm/in), Open Hole OR Material, Wall Thickness (cm/in), Depth (m/ft) From, To, Status of Well. Row: 3.45, plastic, .356, 0, 1.22, Test Hole.

Construction Record - Screen table with columns: Outside Diameter (cm/in), Material, Slot No., Depth (m/ft) From, To, Status of Well. Row: 4.21, plastic, 10, 1.22, 4.27, Observation and/or Monitoring Hole.

Water Details and Hole Diameter section with checkboxes for Fresh, Untested, Gas, etc., and columns for Depth (m/ft) and Diameter (cm/in). Row: 0, 4.27, 5.71.

Well Contractor and Well Technician Information section with fields for Business Name (STRATA DRILLING GROUP), Business Address (2-142 West Beaver Creek Rd.), Province (ON), Postal Code (L4B1C6), Business E-mail Address, Business Telephone No. (9057649304), Name of Well Technician (Parsons), Signature of Technician and/or Contractor, Date Submitted (2011/2/22).

Results of Well Yield Testing table with columns: Draw Down (Time, Water Level), Recovery (Time, Water Level). Includes rows for Pump intake set at, Pumping rate, Duration of pumping, Final water level end of pumping, If flowing give rate, Recommended pump depth, Recommended pump rate, Well production, Disinfected?

Map of Well Location section with a hand-drawn map showing a square area labeled #333 with dimensions 1.5m by 1.5m, and a line labeled King Edward. Includes a 'Ministry Use Only' section with Audit No. Z154353 and date JAN 28 2013.



Tag#: A141924

A141924

Measurements recorded in: Metric Imperial

Well Owner's Information

Last Name (Organization) La Nouvelle Soie, E-mail Address, Mailing Address (Street Number/Name) 333 King Edward, Municipality Ottawa, Province ON, Postal Code K1N7M

Well Location

Address of Well Location (Street Number/Name) 333 King Edward, Township Ottawa, Lot, Concession, City/Town/Village Ottawa, Province Ontario, Postal Code, UTM Coordinates, Zone, Easting, Northing, Municipal Plan and Sublot Number, Other

Overburden and Bedrock Materials/Abandonment Sealing Record (see instructions on the back of this form)

Table with columns: General Colour, Most Common Material, Other Materials, General Description, Depth (m/ft) From, To. Includes handwritten entries for Asphlt, Riv, clay, gravel, Hard, Loose, moist.

Annular Space table with columns: Depth Set at (m/ft) From, To, Type of Sealant Used (Material and Type), Volume Placed (m³/ft³). Includes handwritten entries for Flushmort/Concrete, Bensed, Sat.

Method of Construction and Well Use checkboxes. Includes handwritten 'Direct push' under Other, specify.

Construction Record - Casing table with columns: Inside Diameter (cm/in), Open Hole OR Material, Wall Thickness (cm/in), Depth (m/ft) From, To, Status of Well. Includes handwritten 'plastic', '.356', '0', '1.22'.

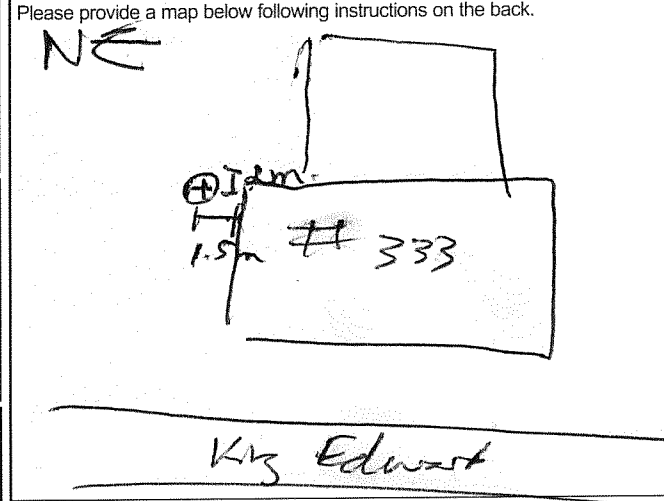
Construction Record - Screen table with columns: Outside Diameter (cm/in), Material, Slot No., Depth (m/ft) From, To, Status of Well. Includes handwritten 'plastic', '10', '1.22', '4.27'.

Water Details and Hole Diameter tables. Includes handwritten '0', '4.27', '5.71'.

Well Contractor and Well Technician Information. Includes Business Name STRATA DRILLING GROUP, Well Contractor's Licence No. 7241, Business Address 2-147 West Beaver Creek Rd., Well Technician Name Robert, Signature of Technician and/or Contractor, Date Submitted 2011/2/18/21.

Results of Well Yield Testing table with columns: Draw Down (Time, Water Level), Recovery (Time, Water Level). Includes handwritten '1', '1', '2', '2', '3', '3', '4', '4', '5', '5', '10', '10', '15', '15', '20', '20', '25', '25', '30', '30', '40', '40', '50', '50', '60', '60'.

Map of Well Location



Comments:

Ministry Use Only section with Audit No. Z154354, Date Work Completed 2011/2/18/21, Received JAN 28 2013.



Measurements recorded in: Metric Imperial

Tag#: A141928

A141928

Page of

Well Owner's Information

Last Name / Organization: La Nouvelle Soie, E-mail Address, Mailing Address (Street Number/Name): 333 King Edward, Municipality: OTTAWA, Province: ON, Postal Code: K1M7M4

Well Location

Address of Well Location (Street Number/Name): 333 King Edward Ave., Township, Lot, Concession, City/Town/Village, Province: Ontario, Postal Code, UTM Coordinates, Zone, Easting, Northing, Municipal Plan and Sublot Number, Other

Overburden and Bedrock Materials/Abandonment Sealing Record (see instructions on the back of this form)

Table with columns: General Colour, Most Common Material, Other Materials, General Description, Depth (m/ft) From, To. Includes handwritten entries for Blk, Brn, Gry, Asphlt, Fill, Clay.

Annular Space table with columns: Depth Set at (m/ft) From, To, Type of Sealant Used (Material and Type), Volume Placed (m³/ft³). Includes handwritten entries for Flush and concrete, Bensed, Seal.

Method of Construction and Well Use sections. Includes checkboxes for Cable Tool, Rotary, Boring, etc., and Public, Commercial, Municipal, etc.

Construction Record - Casing table with columns: Inside Diameter (cm/in), Open Hole OR Material, Wall Thickness (cm/in), Depth (m/ft) From, To, Status of Well. Includes handwritten entries for plastic, 356, 0, 1.22.

Construction Record - Screen table with columns: Outside Diameter (cm/in), Material, Slot No., Depth (m/ft) From, To. Includes handwritten entries for plastic, 10, 1.22, 4.27.

Water Details and Hole Diameter sections. Includes fields for Water found at Depth, Kind of Water, and Hole Diameter (Depth and Diameter).

Well Contractor and Well Technician Information section. Includes Business Name of Well Contractor, Well Contractor's Licence No., Business Address, Municipality, Province, Postal Code, Business E-mail Address, Bus. Telephone No., Name of Well Technician, Well Technician's Licence No., Signature of Technician and/or Contractor, Date Submitted.

Results of Well Yield Testing table. Includes sections for After test of well yield, water was; If pumping discontinued, give reason; Pump intake set at; Pumping rate; Duration of pumping; Final water level end of pumping; If flowing give rate; Recommended pump depth; Recommended pump rate; Well production; Disinfected?.

Map of Well Location section. Includes instructions to provide a map and a handwritten sketch showing the well location at 333 King Edward Ave.

Ministry Use Only section. Includes Audit No. (2154352), Date Package Delivered, Date Work Completed, and a date stamp: JAN 29 2013.



Measurements recorded in: Metric Imperial

Tag#: A141927

A141927

Page of

Well Owner's Information

Last Name / Organization: LA NOUVELLE SCENE
Mailing Address (Street Number/Name): 333 KING EDWARD
Municipality: OTTAWA
Province: ONT
Postal Code: K1N 7M5

Well Location

Address of Well Location (Street Number/Name): 333 King Edward Ave
Township:
Lot:
Concession:
City/Town/Village: Ottawa
Province: Ontario
Postal Code:
UTM Coordinates: Zone 18N, Easting 44634, Northing 5031012

Overburden and Bedrock Materials/Abandonment Sealing Record

Table with columns: General Colour, Most Common Material, Other Materials, General Description, Depth (m/ft) From, To. Includes entries for Asphalt, Fill, Clay, and soft mud.

Annular Space table with columns: Depth Set at (m/ft) From, To; Type of Sealant Used (Material and Type); Volume Placed (m³/ft³). Includes entries for Flushmort/concrete, Benzonal, and Sand.

Method of Construction and Well Use checkboxes. Includes options for Cable Tool, Rotary, Boring, etc., and Well Use for Public, Commercial, etc.

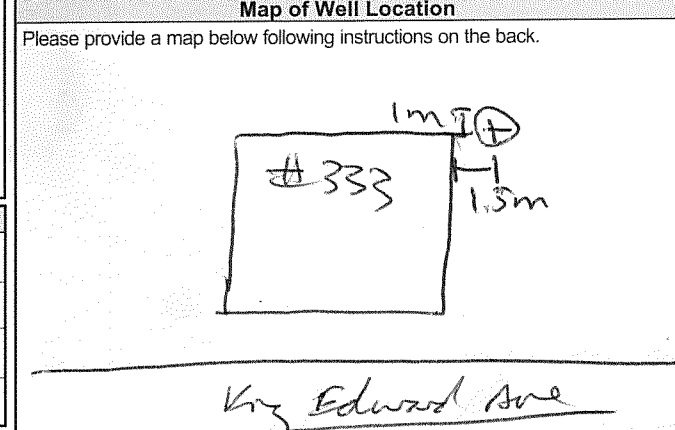
Construction Record - Casing table with columns: Inside Diameter (cm/in), Open Hole OR Material, Wall Thickness (cm/in), Depth (m/ft) From, To. Includes entry for 3.45 plastic casing from 0 to 1.5m.

Construction Record - Screen table with columns: Outside Diameter (cm/in), Material, Slot No., Depth (m/ft) From, To. Includes entry for 4.2 plastic screen from 1.5 to 4.57m.

Water Details and Hole Diameter tables. Water Details include depth and kind of water. Hole Diameter includes depth and diameter.

Well Contractor and Well Technician Information. Includes Business Name (Strata Soil Sampling), Business Address (2-147 West Beaver Creek Rd), and Well Technician (Robert Parsons).

Results of Well Yield Testing table. Includes Draw Down and Recovery columns with Time (min) and Water Level (m/ft) data.



Ministry Use Only section. Includes Audit No. Z154351, Date Work Completed (2012/12/47), and Date Package Delivered.

Office Use Only

Application Number: _____ Ward Number: _____ Application Received: (dd/mm/yyyy): _____
Client Service Centre Staff: _____ Fee Received: \$ _____



Historic Land Use Inventory

Application Form

Notice of Public Record

All information and materials required in support of your application shall be made available to the public, as indicated by Section 1.0.1 of *The Planning Act*, R.S.O. 1990, C.P.13.

Municipal Freedom of Information and Protection Act

Personal information on this form is collected under the authority the *Planning Act*, RSO 1990, c. P. 13 and will be used to process this application. Questions about this collection may be directed by mail to Manager, Business Support Services, Planning Infrastructure and Economic Development Department, 110 Laurier Avenue West, Ottawa, K1P 1J1, or by phone at (613) 580-2424, ext. 24075

Background Information

*Site Address or Location:
* Mandatory Field

Applicant/Agent Information:

Name:
Mailing Address:
Telephone: Email Address:

Registered Property Owner Information:

Same as above

Name:
Mailing Address:
Telephone: Email Address:

Site Details

Legal Description and PIN:

Part of Lot 3, West Nelson Street Lots, Registered Plan 43586, City of Ottawa
PIN #042130151

What is the land currently used for?

Site is currently occupied by a one storey commercial building, tenanted by a restaurant business.

Lot frontage: m Lot depth: m Lot area: _____ m²

OR Lot area: (irregular lot) m²

Does the site have Full Municipal Services: Yes No

Required Fees

Please don't hesitate to visit [the Historic Land Use Inventory website](#) more information. Fees must be paid in full at the time of application submission.

Planning Fee

\$132.00
~~\$102.00~~

Submittal Requirements

The following are required to be submitted with this application:

- 1. Consent to Disclose Information:** Consultants and other third parties may make requests for information on behalf of an individual or corporation. However, if the requester is not the owner of the property, **the requester must provide the City of Ottawa with a 'consent to disclose information' letter, signed by the property owner.** This will authorize the City of Ottawa to release any relevant information about the property or its owner(s) to the requester. Consent for disclosure is required in the event that personal information or proprietary company information is found concerning the property and its owner. All consents must clearly indicate the name of the property owner as well as the name of the requester, and must be signed and dated.
- 2. Disclaimer:** Requesters must read and understand the conditions included in the attached disclaimer and submit a signed disclaimer to the City of Ottawa's Planning, Infrastructure and Economic Development Department. This disclaimer is related to the Historic Land Use Inventory and must be received by the City of Ottawa, signed and dated by the requestor, before the process can begin.
- 3.** A site plan or key plan of the property, its location and particular features.
- 4.** Any significant dates or time frames that you would like researched.

Disclaimer
For use with HLUI Database

CITY OF OTTAWA ("the City") is the owner of the Historical Land Use Inventory ("HLUI"), a database of information on the type and location of land uses within the geographic area of Ottawa, which had or have the potential to cause contamination in soil, groundwater or surface water.

The City, in providing information from the HLUI, to Paterson Group Inc. ("the Requester") does so only under the following conditions and understanding:

1. The HLUI may contain erroneous information given that such records and sources of information may be flawed. Changes in municipal addresses over time may have introduced error in such records and sources of information. The City is not responsible for any errors or omissions in the HLUI and reserves the right to change and update the HLUI without further notice. The City does not, however, make any commitment to update the HLUI. Accordingly, all information from the HLUI is provided on an "as is" basis with no representation or warranty by the City with respect to the information's accuracy or exhaustiveness in responding to the request.
2. City staff will perform a search of the HLUI based on the information given by the Requester. City staff will make every effort to be accurate, however, the City does not provide an assurance, guarantee, warranty, representation (express or implied), as to the availability, accuracy, completeness or currency of information which will be provided to the Requester. The HLUI in no way confirms the presence or absence of contamination or pollution of any kind. The information provided by the City to the Requester is provided on the assumption that it will not be relied upon by any person whatsoever. The City denies all liability to any such persons attempting to rely on any information provided from the HLUI database.
3. The City, its employees, servants, agents, boards, officials or contractors take no responsibility for any actions, claims, losses, liability, judgments, demands, expenses, costs, damages or harm suffered by any person whatsoever including negligence in compiling or disseminating information in the HLUI.
4. Copyright is reserved to the City.
5. Any use of the information provided from the HLUI which a third party makes, or any reliance on or decisions to be based on it, are the responsibilities of such third parties. The City, its employees, servants, agents, boards, officials or contractors accept no responsibility for any damages, if any, suffered by a third party as a result of decisions made as a result of an information search of the HLUI.
6. Any use of this service by the Requestor indicates an acknowledgement, acceptance and limits of this disclaimer.
7. All information collected under this request and all records provided in response to this request are subject to the provisions of the Municipal Freedom of Information and Protection of Privacy Act, R.S.O. 1990, c. M.56, as amended.

Signed: 


Dated (dd/mm/yyyy): 13/12/2022

Per: Nick Sullivan

(Please print name)

Title: Environmental Specialist

Company: Paterson Group Inc.



PATERSON GROUP

December 1, 2022
File: PE5929-HLUI

Consulting Engineers

7 Aungmye Lane
Ottawa, Ontario
K2L 2P9
Tel: (613) 226-7381

City of Ottawa
110 Laurier Avenue W
Ottawa, Ontario
K1P 1J1

**Subject: Authorization Letter: HLUI Search
Phase I – Environmental Site Assessment
134 Nelson Street
Ottawa, Ontario**

Construction Engineering
Environmental Engineering
Hydrogeology
Materials Testing
Building Services
Paving Development Design
Refining Plant Design
Noise and Vibration Studies

patersongroup.ca

Dear Sir/Madame

Please consider this letter as confirmation that Paterson Group has been retained to conduct a Phase I - Environmental Site Assessment at the aforementioned property.

With this letter, the property owner authorizes the City of Ottawa and other regulatory bodies to release, to Paterson Group, information requested for the purpose of completing an environmental assessment of the property.

Name of Company/Property Owner:

[Handwritten Signature]
In Kwon Hur / Kyongrim Hur

Name of Representative:

Signature:

Date:

Dec/08th/2022

Nick Sullivan

From: Public Information Services <publicinformationservices@tssa.org>
Sent: December 1, 2022 4:01 PM
To: Nick Sullivan
Subject: RE: Records Search Request (PE5929)

Please refrain from sending documents to head office. The Public Information (PI) team works remotely, mailing in applications will lengthen the overall processing time.

NO RECORD FOUND IN CURRENT DATABASE

Hello,

Thank you for your request for confirmation of public information. TSSA has performed a preliminary search of TSSA's current database.

- We confirm that there are no records in our current database of any fuel storage tanks at the subject address(es).

This is not a confirmation that there are no records in the archives. For a further search in our archives, please submit an application for release of public information (PI Form) through TSSA's new Service Prepayment Portal. The associated fee must be paid via credit card (Visa or MasterCard) through a secure site.

Please follow the steps below to access the new application(s) and Service Prepayment Portal:

1. Click Release of Public Information - TSSA and click "need a copy of a document";
2. Select the appropriate application, download it and complete it in full; and
3. Proceed to page 3 of the application and click the link TSSA Service Prepayment Portal under payment options (the link will take you the secure site to pay for the release via credit card).

Accessing the Service Prepayment Portal:

1. Select new or existing customer (*if you are an existing customer, you will need your account # & postal code to access your account);
2. Select the program area: AD (Amusement Devices), BPV (Boilers and Pressure Vessels), ED (Elevating Devices), FS (Fuels Services), OE (Operating Engineers) or SKI (Ski Lifts) and click continue;
3. Enter the application form number (obtained from bottom left corner of application form) and click continue;
 - a. When selecting the application form number from the drop-down menu, please make sure you select the application that begins with "PI" (i.e. PI-FS, PI-BPV etc.);
4. Complete the primary contact information section;
5. Complete the fees section;
6. Upload your completed application; and
7. Upload supporting documents (if required) and click continue.

Once all steps have been successfully completed, you will receive your receipt via email.
Questions? Please contact TSSA's Public Information Release team at publicinformationservices@tssa.org.
Although TSSA believes the information provided pursuant to your request is accurate, please note that TSSA does not warrant this information in any way whatsoever.

Kind Regards,
Kim



Public Information Agent
Facilities and Business Services
345 Carlingview Drive
Toronto, Ontario M9W 6N9
Tel: +1-416-734-6222 | Fax: +1-416-734-3568 | E-Mail: publicinformationservices@tssa.org
www.tssa.org



From: Nick Sullivan <NSullivan@patersongroup.ca>
Sent: December 1, 2022 3:29 PM
To: Public Information Services <publicinformationservices@tssa.org>
Subject: Records Search Request (PE5929)

[CAUTION]: This email originated outside the organisation.
Please do not click links or open attachments unless you recognise the source of this email and know the content is safe.

Good day,

Could you please complete a search of your records for **underground/aboveground storage tanks, historical spills, or other incidents/infractions** for the following addresses in Ottawa, Ontario:

Nelson Street: 112, 134, 140;
Rideau Street: 319, 333, 359;
King Edward Street: 339, 351, 365, 375.

Thank you,



Nick Sullivan, B.Sc.
Junior Environmental Technical Specialist
TEL: (613) 226-7381 ext. 208
DIRECT: (613) 913-3608
9 AURIGA DRIVE
OTTAWA, ON, K2E 7T9
nsullivan@patersongroup.ca

EXPLORE THE POSSIBILITIES WITH US AND VISIT OUR REFRESHED WEBSITE TODAY

This electronic message and any attached documents are intended only for the named recipients. This communication from the Technical Standards and Safety Authority may contain information that is privileged, confidential or otherwise protected from disclosure and it must not be disclosed, copied, forwarded or distributed without authorization. If you have received this message in error, please notify the sender immediately and delete the original message.



DATABASE REPORT

Project Property: *Phase I ESA
134 Nelson Street
Ottawa ON K1N 5Y6
PE5929*

Project No: *PE5929*

Report Type: *Standard Report*

Order No: *22120100467*

Requested by: *Paterson Group Inc.*

Date Completed: *December 6, 2022*

Table of Contents

Table of Contents.....	2
Executive Summary.....	3
Executive Summary: Report Summary.....	4
Executive Summary: Site Report Summary - Project Property.....	6
Executive Summary: Site Report Summary - Surrounding Properties.....	7
Executive Summary: Summary By Data Source.....	32
Map.....	63
Aerial.....	64
Topographic Map.....	65
Detail Report.....	66
Unplottable Summary.....	266
Unplottable Report.....	269
Appendix: Database Descriptions.....	288
Definitions.....	297

Notice: IMPORTANT LIMITATIONS and YOUR LIABILITY

Reliance on information in Report: This report DOES NOT replace a full Phase I Environmental Site Assessment but is solely intended to be used as a database review of environmental records.

License for use of information in Report: No page of this report can be used without this cover page, this notice and the project property identifier. The information in Report(s) may not be modified or re-sold.

Your Liability for misuse: Using this Service and/or its reports in a manner contrary to this Notice or your agreement will be in breach of copyright and contract and ERIS may obtain damages for such mis-use, including damages caused to third parties, and gives ERIS the right to terminate your account, rescind your license to any previous reports and to bar you from future use of the Service.

No warranty of Accuracy or Liability for ERIS: The information contained in this report has been produced by ERIS Information Limited Partnership ("ERIS") using various sources of information, including information provided by Federal and Provincial government departments. The report applies only to the address and up to the date specified on the cover of this report, and any alterations or deviation from this description will require a new report. This report and the data contained herein does not purport to be and does not constitute a guarantee of the accuracy of the information contained herein and does not constitute a legal opinion nor medical advice. Although ERIS has endeavored to present you with information that is accurate, ERIS disclaims, any and all liability for any errors, omissions, or inaccuracies in such information and data, whether attributable to inadvertence, negligence or otherwise, and for any consequences arising therefrom. Liability on the part of ERIS is limited to the monetary value paid for this report.

Trademark and Copyright: You may not use the ERIS trademarks or attribute any work to ERIS other than as outlined above. This Service and Report (s) are protected by copyright owned by ERIS Information Limited Partnership. Copyright in data used in the Service or Report(s) (the "Data") is owned by ERIS or its licensors. The Service, Report(s) and Data may not be copied or reproduced in whole or in any substantial part without prior written consent of ERIS.

Executive Summary

Property Information:

Project Property: *Phase I ESA
134 Nelson Street Ottawa ON K1N 5Y6*

Project No: *PE5929*

Coordinates:

Latitude: *45.4303201*
Longitude: *-75.6849365*
UTM Northing: *5,030,983.47*
UTM Easting: *446,422.15*
UTM Zone: *18T*

Elevation: *212 FT
64.57 M*

Order Information:

Order No: *22120100467*
Date Requested: *December 1, 2022*
Requested by: *Paterson Group Inc.*
Report Type: *Standard Report*

Historical/Products:

Executive Summary: Report Summary

<i>Database</i>	<i>Name</i>	<i>Searched</i>	<i>Project Property</i>	<i>Within 0.25 km</i>	<i>Total</i>
AAGR	<i>Abandoned Aggregate Inventory</i>	Y	0	0	0
AGR	<i>Aggregate Inventory</i>	Y	0	0	0
AMIS	<i>Abandoned Mine Information System</i>	Y	0	0	0
ANDR	<i>Anderson's Waste Disposal Sites</i>	Y	0	0	0
AST	<i>Aboveground Storage Tanks</i>	Y	0	0	0
AUWR	<i>Automobile Wrecking & Supplies</i>	Y	0	0	0
BORE	<i>Borehole</i>	Y	0	5	5
CA	<i>Certificates of Approval</i>	Y	0	9	9
CDRY	<i>Dry Cleaning Facilities</i>	Y	0	0	0
CFOT	<i>Commercial Fuel Oil Tanks</i>	Y	0	3	3
CHEM	<i>Chemical Manufacturers and Distributors</i>	Y	0	0	0
CHM	<i>Chemical Register</i>	Y	0	0	0
CNG	<i>Compressed Natural Gas Stations</i>	Y	0	0	0
COAL	<i>Inventory of Coal Gasification Plants and Coal Tar Sites</i>	Y	0	1	1
CONV	<i>Compliance and Convictions</i>	Y	0	0	0
CPU	<i>Certificates of Property Use</i>	Y	0	0	0
DRL	<i>Drill Hole Database</i>	Y	0	0	0
DTNK	<i>Delisted Fuel Tanks</i>	Y	0	7	7
EASR	<i>Environmental Activity and Sector Registry</i>	Y	0	2	2
EBR	<i>Environmental Registry</i>	Y	0	0	0
ECA	<i>Environmental Compliance Approval</i>	Y	0	3	3
EEM	<i>Environmental Effects Monitoring</i>	Y	0	0	0
EHS	<i>ERIS Historical Searches</i>	Y	0	29	29
EIIS	<i>Environmental Issues Inventory System</i>	Y	0	0	0
EMHE	<i>Emergency Management Historical Event</i>	Y	0	0	0
EPAR	<i>Environmental Penalty Annual Report</i>	Y	0	0	0
EXP	<i>List of Expired Fuels Safety Facilities</i>	Y	0	0	0
FCON	<i>Federal Convictions</i>	Y	0	0	0
FCS	<i>Contaminated Sites on Federal Land</i>	Y	0	1	1
FOFT	<i>Fisheries & Oceans Fuel Tanks</i>	Y	0	0	0
FRST	<i>Federal Identification Registry for Storage Tank Systems (FIRSTS)</i>	Y	0	1	1
FST	<i>Fuel Storage Tank</i>	Y	0	5	5
FSTH	<i>Fuel Storage Tank - Historic</i>	Y	0	3	3
GEN	<i>Ontario Regulation 347 Waste Generators Summary</i>	Y	0	163	163
GHG	<i>Greenhouse Gas Emissions from Large Facilities</i>	Y	0	0	0
HINC	<i>TSSA Historic Incidents</i>	Y	0	3	3
IAFT	<i>Indian & Northern Affairs Fuel Tanks</i>	Y	0	0	0

Database	Name	Searched	Project Property	Within 0.25 km	Total
INC	<i>Fuel Oil Spills and Leaks</i>	Y	0	1	1
LIMO	<i>Landfill Inventory Management Ontario</i>	Y	0	0	0
MINE	<i>Canadian Mine Locations</i>	Y	0	0	0
MNR	<i>Mineral Occurrences</i>	Y	0	0	0
NATE	<i>National Analysis of Trends in Emergencies System (NATES)</i>	Y	0	0	0
NCPL	<i>Non-Compliance Reports</i>	Y	0	0	0
NDFT	<i>National Defense & Canadian Forces Fuel Tanks</i>	Y	0	0	0
NDSP	<i>National Defense & Canadian Forces Spills</i>	Y	0	0	0
NDWD	<i>National Defence & Canadian Forces Waste Disposal Sites</i>	Y	0	0	0
NEBI	<i>National Energy Board Pipeline Incidents</i>	Y	0	0	0
NEBP	<i>National Energy Board Wells</i>	Y	0	0	0
NEES	<i>National Environmental Emergencies System (NEES)</i>	Y	0	0	0
NPCB	<i>National PCB Inventory</i>	Y	0	0	0
NPRI	<i>National Pollutant Release Inventory</i>	Y	0	0	0
OGWE	<i>Oil and Gas Wells</i>	Y	0	0	0
OGW	<i>Ontario Oil and Gas Wells</i>	Y	0	0	0
OPCB	<i>Inventory of PCB Storage Sites</i>	Y	0	0	0
ORD	<i>Orders</i>	Y	0	0	0
PAP	<i>Canadian Pulp and Paper</i>	Y	0	0	0
PCFT	<i>Parks Canada Fuel Storage Tanks</i>	Y	0	0	0
PES	<i>Pesticide Register</i>	Y	0	5	5
PINC	<i>Pipeline Incidents</i>	Y	0	7	7
PRT	<i>Private and Retail Fuel Storage Tanks</i>	Y	0	4	4
PTTW	<i>Permit to Take Water</i>	Y	0	0	0
REC	<i>Ontario Regulation 347 Waste Receivers Summary</i>	Y	0	0	0
RSC	<i>Record of Site Condition</i>	Y	0	2	2
RST	<i>Retail Fuel Storage Tanks</i>	Y	0	0	0
SCT	<i>Scott's Manufacturing Directory</i>	Y	0	7	7
SPL	<i>Ontario Spills</i>	Y	0	40	40
SRDS	<i>Wastewater Discharger Registration Database</i>	Y	0	0	0
TANK	<i>Anderson's Storage Tanks</i>	Y	0	0	0
TCFT	<i>Transport Canada Fuel Storage Tanks</i>	Y	0	0	0
VAR	<i>Variances for Abandonment of Underground Storage Tanks</i>	Y	0	0	0
WDS	<i>Waste Disposal Sites - MOE CA Inventory</i>	Y	0	0	0
WDSH	<i>Waste Disposal Sites - MOE 1991 Historical Approval Inventory</i>	Y	0	0	0
WWIS	<i>Water Well Information System</i>	Y	0	17	17
Total:			0	318	318

Executive Summary: Site Report Summary - Project Property

<i>Map Key</i>	<i>DB</i>	<i>Company/Site Name</i>	<i>Address</i>	<i>Dir/Dist (m)</i>	<i>Elev diff (m)</i>	<i>Page Number</i>
--------------------	-----------	--------------------------	----------------	---------------------	--------------------------	------------------------

No records found in the selected databases for the project property.

Executive Summary: Site Report Summary - Surrounding Properties

<i>Map Key</i>	<i>DB</i>	<i>Company/Site Name</i>	<i>Address</i>	<i>Dir/Dist (m)</i>	<i>Elev Diff (m)</i>	<i>Page Number</i>
1	GEN	LE DROIT JOURNAL	135 NELSON STREET OTTAWA ON K1N 7R4	E/22.3	0.31	66
2	SPL	ESSO PETROLEUM CANADA	CONSTRUCTION SITE AT 110 NELSON ST. STORAGE DEPOT OTTAWA CITY ON K1N 9P2	NNW/42.5	-0.73	66
3	SCT	TERMIS LANGUAGE LABS	112 NELSON ST SUITE 203 OTTAWA ON K1N 7R5	W/43.5	-1.69	66
3	EHS		112 Nelson Street Ottawa ON K1N 7R5	W/43.5	-1.69	67
3	RSC	FORUM/SLP GP INC. AS GENERAL PARTNER BY AND ON BEHALF OF FORUM/SLP 112 NELSON	LIMITED PARTNERSHIP 112 NELSON STREET, OTTAWA, ON K1N 7R5 Ottawa ON	W/43.5	-1.69	67
3	EHS		112 Nelson Street Ottawa ON K1N 7R5	W/43.5	-1.69	68
4	GEN	CCC 396	112 Nelson Street Ottawa ON K1N 7R5	W/45.5	-1.69	69
5	WWIS		351 KING EDWARD AVE OTTAWA ON <i>Well ID:</i> 7044171	WSW/53.5	-1.69	69
6	SCT	TERMIS LANGUAGE LABS	106 Nelson St Suite 203 Ottawa ON K1N 7R5	NNW/54.6	-0.73	70
7	BORE		ON	E/59.6	1.36	71
8	PES	LOBLAWS SUPERMARKET #1170	363 RIDEAU ST OTTAWA ON K1N5Y6	E/79.3	2.07	73
8	BORE		ON	E/79.3	2.07	73

Map Key	DB	Company/Site Name	Address	Dir/Dist (m)	Elev Diff (m)	Page Number
8	PES	LOBLAWS SUPERMARKETS LTD #1170	363 RIDEAU ST OTTAWA ON K1N 5Y6	E/79.3	2.07	75
8	PES	LOBLAWS SUPERMARKET #1170	363 RIDEAU ST OTTAWA ON K1N 5Y6	E/79.3	2.07	75
8	EHS		363 Rideau St. Ottawa ON K1N 5Y6	E/79.3	2.07	75
8	PES	LOBLAWS SUPERMARKET #1170	363 RIDEAU ST OTTAWA ON K1N5Y6	E/79.3	2.07	76
9	WWIS		333 KING EDWARD ACVE Ottawa ON Well ID: 7196202	WNW/85.1	-2.39	76
10	SPL		363 Rideau Street LOBLAW STORE<UNOFFICIAL> Ottawa ON K1N 5Y6	ESE/85.1	2.07	79
10	SPL	Loblaws Supermarkets Limited	363 Rideau LOBLAWS SUPERMARKET<UNOFFICIAL> Ottawa ON K1N 5Y6	ESE/85.1	2.07	80
10	SPL	Loblaw's Properties Limited/Loblaw's Companies Limited	363 Rideau Street Ottawa ON K1N 5Y6	ESE/85.1	2.07	80
10	PINC	PIPELINE HIT - 1"	363 RIDEAU STREET,,OTTAWA,ON,K1N 5Y6,CA ON	ESE/85.1	2.07	81
10	SPL	Parson Refrigeration (1985) Ltd.	363 Rideau St Ottawa ON K1N 5Y6	ESE/85.1	2.07	81
11	WWIS		351 KING EDWARD AVE OTTAWA ON Well ID: 7264434	WSW/85.4	-2.39	82
12	SPL		319-331 Rideau St. Ottawa ON	SE/87.7	1.36	84

Map Key	DB	Company/Site Name	Address	Dir/Dist (m)	Elev Diff (m)	Page Number
13	WWIS		333 KING EDWARD Ottawa ON <i>Well ID:</i> 7196199	W/89.0	-2.39	84
14	WWIS		351 KING EDWARD AVE. OTTAWA ON <i>Well ID:</i> 1536671	WSW/92.5	-2.39	87
15	GEN	Hydro One Networks Inc.	King Edward TS 351 King Edward Ave. Ottawa ON K1N 7M5	W/94.4	-2.39	90
15	GEN	HYDRO OTTAWA LIMITED	351 KING EDWARD OTTAWA ON K1N 7M5	W/94.4	-2.39	91
15	SPL	Hydro Ottawa Limited	351 King Edward Ottawa ON	W/94.4	-2.39	91
15	GEN	Hydro One Networks Inc.	King Edward Transformer Station 351 King Edward Ave. Ottawa ON	W/94.4	-2.39	92
15	GEN	Hydro One Networks Inc.	King Edward Transformer Station 351 King Edward Ave. Ottawa ON	W/94.4	-2.39	92
15	GEN	Hydro One Networks Inc.	King Edward Transformer Station 351 King Edward Ave. Ottawa ON	W/94.4	-2.39	93
15	GEN	Hydro One Networks Inc.	King Edward Transformer Station 351 King Edward Ave. Ottawa ON	W/94.4	-2.39	93
15	GEN	Hydro One Networks Inc.	King Edward Transformer Station 351 King Edward Ave. Ottawa ON	W/94.4	-2.39	94
15	GEN	Hydro One Networks Inc.	King Edward Transformer Station 351 King Edward Ave. Ottawa ON K1N 7M5	W/94.4	-2.39	94
15	GEN	Hydro One Networks Inc.	King Edward Transformer Station 351 King Edward Ave. Ottawa ON K1N 7M5	W/94.4	-2.39	95
15	GEN	Hydro One Networks Inc.	King Edward Transformer Station 351 King Edward Ave. Ottawa ON K1N 7M5	W/94.4	-2.39	95

Map Key	DB	Company/Site Name	Address	Dir/Dist (m)	Elev Diff (m)	Page Number
15	GEN	Hydro One Networks Inc.	King Edward Transformer Station 351 King Edward Ave. Ottawa ON K1N 7M5	W/94.4	-2.39	96
15	GEN	Hydro One Networks Inc.	King Edward Transformer Station 351 King Edward Ave. Ottawa ON K1N 7M5	W/94.4	-2.39	96
15	EASR	HYDRO ONE NETWORKS INC	351 King Edward Avenue Ottawa ON K1N 7M5	W/94.4	-2.39	97
15	GEN	Hydro One Networks Inc.	King Edward Transformer Station 351 King Edward Ave. Ottawa ON K1N 7M5	W/94.4	-2.39	97
15	GEN	Hydro One Networks Inc.	King Edward Transformer Station 351 King Edward Ave. Ottawa ON K1N 7M5	W/94.4	-2.39	97
16	WWIS		333 KING EDWARD Ottawa ON Well ID: 7196200	WNW/97.1	-2.39	98
17	SPL	S. 21(1)(f)	178 Nelson Street, Carleton Place Ottawa ON	SE/100.0	2.00	101
17	HINC		178 NELSON STREET OTTAWA ON	SE/100.0	2.00	102
18	WWIS		351 KING EDWAD AVE OTTAWA ON Well ID: 1535119	WSW/100.6	-2.39	102
18	WWIS		351 KING EDWARD AVE OTTAWA ON Well ID: 1535836	WSW/100.6	-2.39	104
19	INC		319 Rideau Street, Ottawa ON	S/101.2	-0.08	107
20	WWIS		240 FRIEL ST ON Well ID: 7180941	E/101.4	2.31	107

Map Key	DB	Company/Site Name	Address	Dir/Dist (m)	Elev Diff (m)	Page Number
20	WWIS		240 FREEL ST Ottawa ON <i>Well ID: 7179845</i>	E/101.4	2.31	110
21	WWIS		240 FR 52 Ottawa ON <i>Well ID: 7177745</i>	ENE/101.6	2.00	113
22	WWIS		24 FRIEL STREET Ottawa ON <i>Well ID: 7177744</i>	E/107.8	2.27	116
23	WWIS		325 KING EDWARD AVE Ottawa ON <i>Well ID: 7196197</i>	W/108.2	-2.69	119
24	BORE		ON	E/109.1	2.62	123
25	CA	Constitution Building	305 Rideau Street Ottawa ON K1N 9E5	SSW/110.5	-1.66	125
25	ECA	Public Works and Government Services Canada	305 Rideau Street Ottawa ON K1A 0S5	SSW/110.5	-1.66	125
25	FRST	Public Service and Procurement Canada (Corporate)	305 Rideau Street Ottawa ON	SSW/110.5	-1.66	125
26	WWIS		240 FRIEL STREET Ottawa ON <i>Well ID: 7177746</i>	E/114.5	2.36	130
27	WWIS		333 KING EDWARD Ottawa ON <i>Well ID: 7196198</i>	W/116.2	-3.78	133
28	CA	IPCF PROPERTIES INC.	LOTS 1&2, NELSON/RIDEAU ST. OTTAWA CITY ON	SE/117.5	2.00	136
28	SPL	OTTAWA-CARLETON, R.M. OF	RIDEAU ST && NELSON ST MOTOR VEHICLE (OPERATING FLUID) OTTAWA ON	SE/117.5	2.00	136
28	SPL	Ottawa Carleton Regional Transport Commission<UNOFFICIAL>	On Rideau Street west bound at Nelson Street. Ottawa ON	SE/117.5	2.00	137

Map Key	DB	Company/Site Name	Address	Dir/Dist (m)	Elev Diff (m)	Page Number
29	EHS		333 King Edward Avenue Ottawa ON K1N 7M5	W/121.3	-3.78	137
29	GEN	LA NOUVELLE SCENE	333 KING EDWARD AVENUE OTTAWA ON	W/121.3	-3.78	138
30	PINC	PIPELINE HIT 1"	361 RIDEAU ST.,OTTAWA,ON,K1N 5Y6, CA ON	ESE/122.9	3.15	138
31	EHS		305 Rideau Street Ottawa ON K1N 5Y6	SSW/125.8	-2.83	138
31	EHS		305 Rideau Street Ottawa ON K1N 5Y6	SSW/125.8	-2.83	139
32	SPL	CANADIAN WASTE MANAGEMENT	305 RIDEAU STREET OTTAWA ON K1N 9E5	SSW/128.2	-2.83	139
32	GEN	NATIONAL DEFENCE IDENTIFICATION SERVICES	CONSTITUTION BUILDING 305 RIDEAU STREET OTTAWA ON K1A 0K2	SSW/128.2	-2.83	139
32	GEN	DEPARTMENT OF NATIONAL DEFENSE	CONSTITUTION BUILDING 305 RIDEAU STREET OTTAWA ON K1A 0K2	SSW/128.2	-2.83	140
32	GEN	DEPARTMENT OF NATIONAL DEFENCE	CONSTITUTION BUILDING 305 RIDEAU STREET OTTAWA ON K1A 0K2	SSW/128.2	-2.83	141
32	GEN	CONSTITUTION BUILDING (RIDEAU)	305 RIDEAU STREET C/O 270 ALBERT STREET, SUITE 916 OTTAWA ON K1N 9E5	SSW/128.2	-2.83	142
32	GEN	CONSTITUTION BUILDING (RIDEAU) 10-386	305 RIDEAU STREET C/O 270 ALBERT STREET, SUITE 916 OTTAWA ON K1N 9E5	SSW/128.2	-2.83	142
32	GEN	PUBLIC WORKS & GOVERNMENT SERVS. CANADA	305 RIDEAU STREET CONSTITUTION BUILDING OTTAWA ON K1N 9E5	SSW/128.2	-2.83	142
32	GEN	GVT. OF CAN. - PUBLIC WORKS CANADA	CONSTITUTION BUILDING 305 RIDEAU STREET OTTAWA ON K1A 0K2	SSW/128.2	-2.83	143

Map Key	DB	Company/Site Name	Address	Dir/Dist (m)	Elev Diff (m)	Page Number
32	GEN	PUBLIC WORKS AND GOV'T SERVICES CANADA	305 RIDEAU STREET CONSTITUTION BUILDING OTTAWA ON K1N 9E5	SSW/128.2	-2.83	144
32	GEN	Public Works and Government Services Canada	305 Rideau Street Ottawa ON K1N 9E5	SSW/128.2	-2.83	145
32	GEN	DEPARTMENT OF NATIONAL DEFENCE	CONSTITUTION BUILDING 305 RIDEAU STREET OTTAWA ON	SSW/128.2	-2.83	145
32	GEN	Public Works and Government Services Canada	305 Rideau Street Ottawa ON	SSW/128.2	-2.83	146
32	GEN	DEPARTMENT OF NATIONAL DEFENCE	CONSTITUTION BUILDING 305 RIDEAU STREET OTTAWA ON	SSW/128.2	-2.83	146
32	GEN	Public Works and Government Services Canada	305 Rideau Street Ottawa ON	SSW/128.2	-2.83	147
32	GEN	Public Works and Government Services Canada	305 Rideau Street Ottawa ON	SSW/128.2	-2.83	147
32	GEN	DEPARTMENT OF NATIONAL DEFENCE	CONSTITUTION BUILDING 305 RIDEAU STREET OTTAWA ON	SSW/128.2	-2.83	148
32	GEN	Public Works and Government Services Canada	305 Rideau Street Ottawa ON K1N 9E5	SSW/128.2	-2.83	148
32	GEN	DEPARTMENT OF NATIONAL DEFENCE	CONSTITUTION BUILDING 305 RIDEAU STREET OTTAWA ON K1A 0K2	SSW/128.2	-2.83	149
32	GEN	Public Works and Government Services Canada	305 Rideau Street Ottawa ON	SSW/128.2	-2.83	149
32	GEN	DEPARTMENT OF NATIONAL DEFENCE	CONSTITUTION BUILDING 305 RIDEAU STREET OTTAWA ON	SSW/128.2	-2.83	150

Map Key	DB	Company/Site Name	Address	Dir/Dist (m)	Elev Diff (m)	Page Number
32	SPL	Cascades Recovery Inc.	305 Rideau St Ottawa ON	SSW/128.2	-2.83	150
32	GEN	DEPARTMENT OF NATIONAL DEFENCE	CONSTITUTION BUILDING 305 RIDEAU STREET OTTAWA ON K1A 0K2	SSW/128.2	-2.83	151
32	GEN	Public Works and Government Services Canada	305 Rideau Street Ottawa ON K1A 0K2	SSW/128.2	-2.83	151
32	GEN	2592653 Ontario Ltd.	305 Rideau St. Ottawa ON K1N5Y4	SSW/128.2	-2.83	152
33	BORE		ON	ESE/129.1	3.15	152
34	EHS		305 Rideau St Ottawa ON K1N9E5	SSW/130.5	-1.48	154
34	EHS		305 Rideau St Ottawa ON K1N9E5	SSW/130.5	-1.48	154
35	GEN	NATIONAL GROCERS LOBLAW SUPERMARKETS	375 RIDEAU STREET OTTAWA ON K1N 5Y6	E/132.0	3.37	154
35	GEN	NATIONAL GROCERS COMPANY	LOBLAWS SUPERMARKETS 375 RIDEAU STREET OTTAWA ON K1N 5Y6	E/132.0	3.37	154
35	GEN	LE DROIT JOURNAL	DIV. OF GROUPE UNIMEDIA 375 RUE RIDEAU OTTAWA ON K1N 5Y6	E/132.0	3.37	155
35	GEN	LE DROIT JOURNAL (OUT OF BUSINESS)	DIV. OF GROUPE UNIMEDIA 375 RUE RIDEAU OTTAWA ON K1N 5Y6	E/132.0	3.37	155
35	GEN	LE DROIT JOURNAL 24-285	DIV. OF GROUPE UNIMEDIA 375 RUE RIDEAU OTTAWA ON K1N 5Y6	E/132.0	3.37	155
35	GEN	Loblaw Companies Inc	375 Rideau St. Ottawa ON K1N 5Y6	E/132.0	3.37	156

Map Key	DB	Company/Site Name	Address	Dir/Dist (m)	Elev Diff (m)	Page Number
35	GEN	Loblaw Companies Inc	375 Rideau St. Ottawa ON K1N 5Y6	E/132.0	3.37	156
35	GEN	LOBLAWS INC.	375 Rideau St. Ottawa ON K1N 5Y6	E/132.0	3.37	157
35	GEN	LOBLAWS INC.	375 Rideau St. Ottawa ON K1N 5Y6	E/132.0	3.37	159
35	GEN	LOBLAWS INC.	375 Rideau St. Ottawa ON K1N 5Y6	E/132.0	3.37	160
35	GEN	LOBLAWS INC.	375 Rideau St. Ottawa ON K1N 5Y6	E/132.0	3.37	162
36	PES	SWEENEY DRUGS INC. O/A SHOPPERS DRUG MART #1243	322 RIDEAU ST OTTAWA ON K1N5Y5	SSE/133.5	1.22	163
36	GEN	Sweeney Drugs Inc.	322 RIDEAU STREET OTTAWA ON K1N 5Y5	SSE/133.5	1.22	164
36	GEN	Sweeney Drugs Inc.	322 RIDEAU STREET OTTAWA ON K1N 5Y5	SSE/133.5	1.22	164
36	GEN	Sweeney Drugs Inc.	322 RIDEAU STREET OTTAWA ON K1N 5Y5	SSE/133.5	1.22	164
36	GEN	Sweeney Drugs Inc.	322 RIDEAU STREET OTTAWA ON K1N 5Y5	SSE/133.5	1.22	165
36	GEN	Sweeney Drugs Inc.	322 RIDEAU STREET OTTAWA ON K1N 5Y5	SSE/133.5	1.22	165
36	GEN	Sweeney Drugs Inc.	322 RIDEAU STREET OTTAWA ON K1N 5Y5	SSE/133.5	1.22	166
37	EHS		180 Beausoleil Drive Ottawa ON K1N 8X8	NE/135.7	1.31	166

<i>Map Key</i>	<i>DB</i>	<i>Company/Site Name</i>	<i>Address</i>	<i>Dir/Dist (m)</i>	<i>Elev Diff (m)</i>	<i>Page Number</i>
37	EHS		180 Beausoleil Drive Ottawa ON K1N 8X8	NE/135.7	1.31	166
38	EHS		180 Beausoleil Drive Ottawa ON Ottawa ON K1N 8X8	NE/137.8	1.31	166
38	EHS		180 Beausoleil Drive Ottawa ON Ottawa ON K1N 8X8	NE/137.8	1.31	167
39	EHS		321 King Edward Ave. Ottawa ON K1N 7M5	WNW/141.7	-3.80	167
39	EHS		321 King Edward Ave. Ottawa ON K1N 7M5	WNW/141.7	-3.80	167
40	GEN	THEO	305 Rideau Street Ottawa ON K1N 5Y6	SSW/143.1	-1.48	167
41	EHS		253 York Street Ottawa ON K1N 5T9	NW/143.4	-2.69	168
42	SPL	OTTAWA HYDRO	316 RIDEAU ST. TRANSFORMER OTTAWA CITY ON K1N 5Y5	SSE/144.5	1.22	168
42	GEN	866520 Ontario Ltd	316 Rideau Street Ottawa ON K1N 5Y5	SSE/144.5	1.22	168
42	GEN	866520 Ontario Ltd	316 Rideau Street Ottawa ON K1N 5Y5	SSE/144.5	1.22	169
42	GEN	866520 Ontario Ltd	316 Rideau Street Ottawa ON K1N 5Y5	SSE/144.5	1.22	169
42	GEN	866520 Ontario Ltd	316 Rideau Street Ottawa ON K1N 5Y5	SSE/144.5	1.22	169
42	GEN	866520 Ontario Ltd	316 Rideau Street Ottawa ON K1N 5Y5	SSE/144.5	1.22	170

Map Key	DB	Company/Site Name	Address	Dir/Dist (m)	Elev Diff (m)	Page Number
42	GEN	866520 Ontario Ltd	316 Rideau Street Ottawa ON K1N 5Y5	SSE/144.5	1.22	170
42	GEN	866520 Ontario Ltd	316 Rideau Street Ottawa ON K1N 5Y5	SSE/144.5	1.22	170
43	SPL		336 Rideau St. (behind building) Ottawa ON	SE/145.8	3.21	171
44	GEN	OTTAWA COMMUNITY HOUSING CORPORATION	210 FRIEL OTTAWA ON	E/152.1	3.00	171
44	GEN	OTTAWA COMMUNITY HOUSING CORPORATION	210 FRIEL OTTAWA ON	E/152.1	3.00	172
44	GEN	OTTAWA COMMUNITY HOUSING CORPORATION	210 FRIEL OTTAWA ON	E/152.1	3.00	172
44	GEN	OTTAWA COMMUNITY HOUSING CORPORATION	210 FRIEL OTTAWA ON	E/152.1	3.00	173
45	WWIS		333 KING EDWARD AVE ON <i>Well ID: 7196201</i>	W/152.4	-3.69	174
46	SPL	Enbridge Gas Distribution Inc.	George Street at King Edward Ave Ottawa ON	SW/152.6	-3.00	177
47	EHS		356 Rideau St Ottawa ON K1N5Y8	ESE/153.1	3.34	177
48	PINC	ENBRIDGE GAS INC	259 YORK ST.,OTTAWA,ON,K1N 5T9,CA ON	NW/155.4	-2.69	178
49	SPL	UNKNOWN	277 YORK STREET OTTAWA CITY ON K1N 5V2	NNW/156.2	-1.15	178
50	EHS		253 York St Ottawa ON K1N 5T9	NW/165.5	-2.39	179

<i>Map Key</i>	<i>DB</i>	<i>Company/Site Name</i>	<i>Address</i>	<i>Dir/Dist (m)</i>	<i>Elev Diff (m)</i>	<i>Page Number</i>
50	EHS		253 York St Ottawa ON K1N 5T9	NW/165.5	-2.39	179
51	SCT	Signs Direct Ltd.	366 Rideau St Ottawa ON K1N 5Y8	ESE/166.0	3.22	179
52	CA	DANCING MERMAID MINTO PLACE	312 RIDEAU ST. OTTAWA CITY ON K1N 5Y5	S/166.2	0.95	179
53	EHS		78 Nelson Street Ottawa Ottawa ON K1N 7R3	NW/166.7	-2.39	180
54	GEN	Ottawa Demolition Corp.	321 King Edward Ave Ottawa ON K1N 7M5	W/169.2	-3.69	180
55	GEN	SANDY HILL COMMUNITY HEALTH CENTRE	221 NELSON STREET OTTAWA ON K1N 1C7	SE/173.4	3.34	180
55	GEN	SANDY HILL COMMUNITY HEALTH CENTRE	221 Nelson Street Ottawa ON K1N 1C7	SE/173.4	3.34	180
55	GEN	SANDY HILL COMMUNITY HEALTH CENTRE	221 Nelson Street Ottawa ON K1N 1C7	SE/173.4	3.34	181
55	GEN	SANDY HILL COMMUNITY HEALTH CENTRE	221 Nelson Street Ottawa ON K1N 1C7	SE/173.4	3.34	181
55	GEN	SANDY HILL COMMUNITY HEALTH CENTRE	221 Nelson Street Ottawa ON K1N 1C7	SE/173.4	3.34	182
55	GEN	SANDY HILL COMMUNITY HEALTH CENTRE	221 Nelson Street Ottawa ON	SE/173.4	3.34	182
55	GEN	SANDY HILL COMMUNITY HEALTH CENTRE	221 Nelson Street Ottawa ON K1N 1C7	SE/173.4	3.34	182
55	GEN	SANDY HILL COMMUNITY HEALTH CENTRE	221 Nelson Street Ottawa ON K1N 1C7	SE/173.4	3.34	183

Map Key	DB	Company/Site Name	Address	Dir/Dist (m)	Elev Diff (m)	Page Number
55	GEN	SANDY HILL COMMUNITY HEALTH CENTRE	221 Nelson Street Ottawa ON K1N 1C7	SE/173.4	3.34	183
55	GEN	SANDY HILL COMMUNITY HEALTH CENTRE	221 Nelson Street Ottawa ON K1N 1C7	SE/173.4	3.34	184
55	GEN	SANDY HILL COMMUNITY HEALTH CENTRE	221 Nelson Street Ottawa ON K1N 1C7	SE/173.4	3.34	184
55	GEN	SANDY HILL COMMUNITY HEALTH CENTRE	221 Nelson Street Ottawa ON K1N 1C7	SE/173.4	3.34	184
55	GEN	SANDY HILL COMMUNITY HEALTH CENTRE	221 Nelson Street Ottawa ON K1N 1C7	SE/173.4	3.34	185
56	CA	Ottawa Community Housing Corporation	201 Friel Street Ottawa ON K1N 8Z3	ENE/173.9	2.27	185
56	ECA	Ottawa Community Housing Corporation	201 Friel Street Ottawa ON K1H 1A9	ENE/173.9	2.27	186
57	EHS		240 Friel Ottawa ON K1N 1H6	E/175.1	3.87	186
58	WWIS		360 KING EDWARD AVENUE Ottawa ON <i>Well ID: 7135252</i>	W/176.0	-3.69	186
59	SPL	Enbridge Gas Distribution Inc.	372 Rideau Street Ottawa ON	ESE/180.3	4.31	190
60	CA	3176461 CANADA INC., NEXACOR REALTY	393 RIDEAU STREET, BELL CANADA OTTAWA ON K1N 1H1	E/182.8	3.31	190
60	CA	NEXACOR REALTY MANAGEMENT, OTTAWA	393 RIDEAU STREET (SWM) OTTAWA ON K1N 1H1	E/182.8	3.31	190
61	CA	OTTAWA CITY - BESSERER ST./CUMBERLAND ST	KING EDWARD AVE./RIDEAU ST. OTTAWA CITY ON	SSW/184.4	-3.78	191

Map Key	DB	Company/Site Name	Address	Dir/Dist (m)	Elev Diff (m)	Page Number
61	CA	OTTAWA CITY	KING EDWARD AVE./RIDEAU ST. OTTAWA CITY ON	SSW/184.4	-3.78	191
61	SPL	DUFRANE PILING	RIDEAU STREET AT KING EDWARD. CONSTRUCTION OTTAWA CITY ON	SSW/184.4	-3.78	191
61	SPL	PETRO-CANADA	KING EDWARD AND RIDEAU ST. SERVICE STATION OTTAWA CITY ON	SSW/184.4	-3.78	192
61	SPL	City of Ottawa	RIDEAUE ST & KING EDWARDS ST<UNOFFICIAL> Ottawa ON	SSW/184.4	-3.78	192
61	SPL	City of Ottawa	King Edward near Rideau Street Ottawa ON	SSW/184.4	-3.78	193
61	SPL		Rideau and King Edward Ottawa ON	SSW/184.4	-3.78	193
62	HINC		60 1/2 NELSON STREET OTTAWA ON K1N 7R3	NW/187.5	-2.36	194
63	DTNK	MARK ROGERS HOLDINGS LTD	292 RIDEAU ST OTTAWA ON K1N 5Y5	SSW/188.0	-2.69	194
63	DTNK	166167 CANADA LTD BRUNO LINDIA	292 RIDEAU ST OTTAWA ON	SSW/188.0	-2.69	195
63	FST	SUNCOR ENERGY PRODUCTS PARTNERSHIP	292 RIDEAU ST OTTAWA K1N 5Y5 ON CA ON	SSW/188.0	-2.69	195
63	FST	SUNCOR ENERGY PRODUCTS PARTNERSHIP	292 RIDEAU ST OTTAWA K1N 5Y5 ON CA ON	SSW/188.0	-2.69	196
63	FST	SUNCOR ENERGY PRODUCTS PARTNERSHIP	292 RIDEAU ST OTTAWA K1N 5Y5 ON CA ON	SSW/188.0	-2.69	196

Map Key	DB	Company/Site Name	Address	Dir/Dist (m)	Elev Diff (m)	Page Number
63	FST	SUNCOR ENERGY PRODUCTS PARTNERSHIP	292 RIDEAU ST OTTAWA K1N 5Y5 ON CA ON	SSW/188.0	-2.69	197
63	DTNK		292 RIDEAU ST OTTAWA ON K1N 5Y5	SSW/188.0	-2.69	197
63	GEN	Suncor Energy Products Partnership	292 Rideau Street Ottawa ON K1N 5Y5	SSW/188.0	-2.69	198
64	SPL	PETRO-CANADA	292 RIDEAU STREET TANK TRUCK (CARGO) OTTAWA CITY ON K1N 5Y5	SSW/190.3	-2.69	198
64	PRT	MARK ROGERS HOLDINGS LTD	292 RIDEAU ST OTTAWA ON K1N 5Y5	SSW/190.3	-2.69	199
64	PRT	166167 CANADA LTD BRUNO LINDIA	292 RIDEAU ST OTTAWA ON K1N5Y5	SSW/190.3	-2.69	199
64	PRT	166167 CANADA LTD BRUNO LINDIA	292 RIDEAU ST OTTAWA ON K1N5Y5	SSW/190.3	-2.69	199
64	SPL	PETRO-CANADA	292 REDEAU ST SERVICE STATION OTTAWA CITY ON	SSW/190.3	-2.69	199
64	SPL	PETRO-CANADA	292 RIDEAU ST SERVICE STATION OTTAWA ON K1N 5Y5	SSW/190.3	-2.69	200
64	GEN	PETRO CANADA	292 RIDEAU STREET OTTAWA ON K1N 5Y5	SSW/190.3	-2.69	200
64	GEN	Petro-Canada	292 Rideau Street Ottawa ON K1N 5Y5	SSW/190.3	-2.69	201
64	GEN	Petro Canada	292 Rideau Street Ottawa ON K1N 5Y5	SSW/190.3	-2.69	201
64	FSTH	1332717 ONTARIO INC O/A GAS STN	292 RIDEAU ST OTTAWA ON K1N 5Y5	SSW/190.3	-2.69	201

Map Key	DB	Company/Site Name	Address	Dir/Dist (m)	Elev Diff (m)	Page Number
64	GEN	Petro Canada	292 Rideau Street Ottawa ON K1N 5Y5	SSW/190.3	-2.69	202
64	GEN	Clarkway Construction Ltd	292 Rideau Street Ottawa ON K1N 5Y5	SSW/190.3	-2.69	202
64	GEN	Clarkway Construction Ltd	292 Rideau Street Ottawa ON K1N 5Y5	SSW/190.3	-2.69	203
64	GEN	Petro-Canada	292 Rideau Street Ottawa ON K1N 5Y5	SSW/190.3	-2.69	203
64	GEN	Clarkway Construction Ltd	292 Rideau Street Ottawa ON K1N 5Y5	SSW/190.3	-2.69	203
64	GEN	Suncor Energy Products	292 Rideau Street Ottawa ON	SSW/190.3	-2.69	204
64	GEN	Petro-Canada	292 Rideau Street Ottawa ON	SSW/190.3	-2.69	204
64	GEN	SUNCOR ENERGY PRODUCTS PARTNERSHIP	292 RIDESU STREET OTTAWA ON K1N 5Y5	SSW/190.3	-2.69	204
64	GEN	Suncor Energy Products	292 Rideau Street Ottawa ON K1L 6E8	SSW/190.3	-2.69	205
64	GEN	Petro-Canada	292 Rideau Street Ottawa ON K1N 5Y5	SSW/190.3	-2.69	205
64	GEN	Petro-Canada	292 Rideau Street Ottawa ON K1N 5Y5	SSW/190.3	-2.69	206
64	GEN	SUNCOR ENERGY PRODUCTS PARTNERSHIP	292 RIDESU STREET OTTAWA ON K1N 5Y5	SSW/190.3	-2.69	206
64	GEN	Suncor Energy Products	292 Rideau Street Ottawa ON K1L 6E8	SSW/190.3	-2.69	206

Map Key	DB	Company/Site Name	Address	Dir/Dist (m)	Elev Diff (m)	Page Number
64	GEN	Suncor Energy Products	292 Rideau Street Ottawa ON K1L 6E8	SSW/190.3	-2.69	207
64	GEN	Petro-Canada	292 Rideau Street Ottawa ON K1N 5Y5	SSW/190.3	-2.69	207
64	GEN	Suncor Energy Products	292 Rideau Street Ottawa ON K1L 6E8	SSW/190.3	-2.69	208
64	GEN	Petro-Canada	292 Rideau Street Ottawa ON K1N 5Y5	SSW/190.3	-2.69	208
64	GEN	SUNCOR ENERGY PRODUCTS PARTNERSHIP	292 RIDESU STREET OTTAWA ON K1N 5Y5	SSW/190.3	-2.69	208
64	GEN	Suncor Energy Products Partnership	292 Rideau Street Ottawa ON K1L 6E8	SSW/190.3	-2.69	209
64	GEN	SUNCOR ENERGY PRODUCTS PARTNERSHIP	292 RIDESU STREET OTTAWA ON K1N 5Y5	SSW/190.3	-2.69	209
64	GEN	Suncor Energy Products Partnership	292 Rideau Street Ottawa ON K1L 6E8	SSW/190.3	-2.69	210
65	PINC	Pipeline Hit	272 CLARENCE STREET,,OTTAWA,ON, K1N 5R3,CA ON	WNW/191.0	-3.73	210
66	SPL	Enbridge Gas Distribution Inc.	323 Besserer Street Ottawa ON	ESE/193.9	4.31	211
66	PINC	PIPELINE HIT 1/2"	323 BESSERER ST,,OTTAWA,ON,K1N 6B4,CA ON	ESE/193.9	4.31	211
67	SCT	Rideau Bakery Limited	384 Rideau St Ottawa ON K1N 5Y8	ESE/195.1	4.42	212
67	SPL	PRIVATE BUSINESS	384 RIDEAU STREET STORAGE TANK OTTAWA CITY ON K1N 5Y8	ESE/195.1	4.42	212

Map Key	DB	Company/Site Name	Address	Dir/Dist (m)	Elev Diff (m)	Page Number
68	HINC		195 GEORGE STREET OTTAWA ON K1N 5W6	WSW/195.6	-3.69	212
69	SPL		306 Rideau St - Eastbound Ottawa ON	S/196.8	-0.07	213
70	EHS		323 Besserer Street Ottawa Ontario Ottawa ON K1N 6B4	ESE/197.2	4.31	213
70	EHS		323 Besserer Street Ottawa Ontario Ottawa ON K1N 6B4	ESE/197.2	4.31	213
71	SPL	PUC	YORK ST. & KING EDWARD AVE. OTTAWA CITY ON	W/197.2	-4.78	214
71	SPL	OTTAWA TRANSIT	YORK RD/KING EDWARD ST. BUS OTTAWA CITY ON	W/197.2	-4.78	214
71	COAL	Ottawa, King Edward Gas Works	SW corner York and King Edward Ottawa ON	W/197.2	-4.78	214
72	GEN	LIQUOR CONTROL BOARD OF ONTARIO	275 RIDEAU STREET OTTAWA ON K1N 5Y2	SW/198.5	-3.69	216
72	GEN	LCBO STORE 38	275 RIDEAU ST OTTAWA ON K1N 5Y2	SW/198.5	-3.69	216
72	GEN	Liquor Control Board of Ontario Liquor Control Board of Ontario	275 Rideau Street Ottawa ON K1N5Y3	SW/198.5	-3.69	216
73	BORE		ON	SSW/200.9	-2.76	217
74	GEN	OTTAWA COMMUNITY HOUSING CORPORATION	201 FRIEL OTTAWA ON	ENE/201.7	2.88	218
74	GEN	OTTAWA COMMUNITY HOUSING CORPORATION	201 FRIEL OTTAWA ON K1N 8Z3	ENE/201.7	2.88	219

Map Key	DB	Company/Site Name	Address	Dir/Dist (m)	Elev Diff (m)	Page Number
74	GEN	OTTAWA COMMUNITY HOUSING CORPORATION	201 FRIEL OTTAWA ON K1N 8Z3	ENE/201.7	2.88	219
74	GEN	OTTAWA COMMUNITY HOUSING CORPORATION	201 FRIEL OTTAWA ON K1N 8Z3	ENE/201.7	2.88	220
74	GEN	OTTAWA COMMUNITY HOUSING CORPORATION	201 FRIEL OTTAWA ON K1N 8Z3	ENE/201.7	2.88	221
74	GEN	OTTAWA COMMUNITY HOUSING CORPORATION	201 FRIEL OTTAWA ON K1N 8Z3	ENE/201.7	2.88	221
75	EHS		390 Rideau Street Ottawa ON K1N 5Y8	E/202.0	4.31	222
75	GEN	1900008 Ontario inc.	390 Rideau St. Ottawa ON K1N5Y8	E/202.0	4.31	222
75	GEN	1900008 Ontario inc.	390 Rideau St. Ottawa ON K1N5Y8	E/202.0	4.31	222
75	GEN	1900008 Ontario inc.	390 Rideau St. Ottawa ON K1N5Y8	E/202.0	4.31	223
75	GEN	1900008 Ontario inc.	390 Rideau St. Ottawa ON K1N5Y8	E/202.0	4.31	223
75	GEN	MJI Pharma Inc.	390 Rideau Street K1N5Y9 Ottawa ON K1N5Y8	E/202.0	4.31	223
75	GEN	MJI Pharma Inc.	390 Rideau Street K1N5Y9 Ottawa ON K1N5Y8	E/202.0	4.31	224
75	GEN	MJI Pharma Inc.	390 Rideau Street K1N5Y9 Ottawa ON K1N5Y8	E/202.0	4.31	224
76	SPL	OTTAWA HYDRO	CLARENCE/NELSON INTERSECTION TRANSFORMER OTTAWA CITY ON	NW/205.2	-2.73	224

Map Key	DB	Company/Site Name	Address	Dir/Dist (m)	Elev Diff (m)	Page Number
77	EHS		275 Rideau St Ottawa ON K1N5Y2	SW/207.6	-3.69	225
78	SPL	PETRO-CANADA	292 KING EDWARD SERVICE STATION OTTAWA CITY ON	W/207.7	-4.69	225
79	SPL	PUBLIC WORKS CANADA	350 KING EDWARD STREET STORAGE TANK OTTAWA CITY ON K1A 0X1	WSW/208.4	-3.69	226
79	PRT	PUBLIC WORKS CANADA NATIONAL CAPITAL DISTRICT THRE	350 KING EDWARD AV OTTAWA ON K1A 0X1	WSW/208.4	-3.69	226
79	GEN	GVT. OF CAN. - PUBLIC WORKS CANADA	ARCH & ENG DIV. PLACE DU PORTAGE IV 350 KING EDWARD AVE. OTTAWA ON K1A 0X1	WSW/208.4	-3.69	226
79	GEN	PUBLIC WORKS & GOVERNMENT SERVICES CAN.	350 KING EDWARD AVENUE BANK OF CANADA BUILDING OTTAWA ON K1A 0X1	WSW/208.4	-3.69	227
79	GEN	GVT. OF CAN. - PUBLIC WORKS CANADA18-223	ARCH & ENG DIV. PLACE DU PORTAGE IV 350 KING EDWARD AVE. OTTAWA ON K1A 0X1	WSW/208.4	-3.69	228
79	GEN	PUBLIC WORKS & GOVERNMENT SERVICES CAN.	BANK OF CANADA BLDG. 350 KING EDWARD AVENUE OTTAWA ON K1A 0X1	WSW/208.4	-3.69	228
79	GEN	PUBLIC WORKS CANADA	BANK OF CANADA BUILDING 350 KING EDWARD AVENUE OTTAWA ON K1A 0M3	WSW/208.4	-3.69	229
79	GEN	SUPPLY&SERVICES CANADA	PUBLIC WORKS CANADA, BLDG SERVICES 350 KING EDWARD BOULEVARD OTTAWA ON K1A 0X1	WSW/208.4	-3.69	230
79	GEN	SUPPLY&SERVICES CANADA 18-166	PUBLIC WORKS CANADA, BLDG SERVICES 350 KING EDWARD BOULEVARD OTTAWA ON K1A 0X1	WSW/208.4	-3.69	230
79	GEN	SUPPLY & SERVICES CANADA	PRODUCTION SUPPORT 350 KING EDWARD BOULEVARD OTTAWA ON K1A 0X1	WSW/208.4	-3.69	231

Map Key	DB	Company/Site Name	Address	Dir/Dist (m)	Elev Diff (m)	Page Number
79	GEN	BLJC	350 King Edward Ave. Ottawa ON K1A 0X1	WSW/208.4	-3.69	231
79	GEN	Public Works and Government Services Canada	350 King Edward Avenue Ottawa ON K1A 0X1	WSW/208.4	-3.69	232
79	FSTH	PUBLIC WORKS CANADA NATIONAL CAPITAL DISTRICT THREE	350 KING EDWARD AV OTTAWA ON K1A 0X1	WSW/208.4	-3.69	232
79	GEN	Public Works and Government Services Canada	350 King Edward Ave. Ottawa ON K1A 0X1	WSW/208.4	-3.69	232
79	FSTH	PUBLIC WORKS CANADA NATIONAL CAPITAL DISTRICT THREE	350 KING EDWARD AV OTTAWA ON K1A 0X1	WSW/208.4	-3.69	233
79	GEN	AAll Star Plumbing and Heating	350 King Edward ottawa ON K1A 0X1	WSW/208.4	-3.69	233
79	GEN	Public Works and Government Services Canada	350 King Edward Ave. Ottawa ON K1A 0X1	WSW/208.4	-3.69	233
79	GEN	Public Works and Government Services Canada	350 King Edward Ave. Ottawa ON K1A 0X1	WSW/208.4	-3.69	234
79	GEN	AAll Star Plumbing and Heating	350 King Edward ottawa ON K1A 0X1	WSW/208.4	-3.69	235
79	GEN	Public Works and Government Services Canada	350 King Edward Ave. Ottawa ON K1A 0X1	WSW/208.4	-3.69	235
79	FST	PUBLIC WORKS CANADA NATIONAL CAPITAL DISTRICT THREE	350 KING EDWARD AV OTTAWA K1A 0X1 ON CA ON	WSW/208.4	-3.69	236
79	GEN	SNC Lavalin O&M	350 KING EDWARD AVENUE OTTAWA ON	WSW/208.4	-3.69	236
79	GEN	Public Works and Government Services Canada	350 King Edward Ave. Ottawa ON K1A 0X1	WSW/208.4	-3.69	236

Map Key	DB	Company/Site Name	Address	Dir/Dist (m)	Elev Diff (m)	Page Number
79	GEN	Public Works and Government Services Canada	350 King Edward Ave. Ottawa ON	WSW/208.4	-3.69	237
79	GEN	BROOKFIELD GLOBAL INTEGRATED SERVICES	350 KING EDWARD AVENUE OTTAWA ON K1N 5W6	WSW/208.4	-3.69	238
79	GEN	BROOKFIELD GLOBAL INTEGRATED SERVICES	350 KING EDWARD AVENUE OTTAWA ON K1N 5W6	WSW/208.4	-3.69	239
79	GEN	Public Works and Government Services Canada	350 King Edward Ave. Ottawa ON K0A 0S5	WSW/208.4	-3.69	239
79	GEN	SNC Lavalin O&M	350 KING EDWARD AVENUE OTTAWA ON K1N 5W6	WSW/208.4	-3.69	240
79	GEN	Public Works and Government Services Canada	350 King Edward Ave. Ottawa ON K0A 0S5	WSW/208.4	-3.69	241
79	GEN	Public Services & Procurement Canada ESD/AFD	350 King Edward Ave. Ottawa ON K1N 5W6	WSW/208.4	-3.69	241
79	SPL	Brookfield Global Intergrated Solutions	350 King Edward Ave Ottawa ON K1N 5W6	WSW/208.4	-3.69	242
79	GEN	Public Services & Procurement Canada ESD/AFD	350 King Edward Ave. Ottawa ON K1N 5W6	WSW/208.4	-3.69	243
79	GEN	Public Services & Procurement Canada ESD/AFD	350 King Edward Ave. Ottawa ON K1N 5W6	WSW/208.4	-3.69	243
80	GEN	Regional Elevator	401 King Edward Ave Ottawa ON K1N 9C9	S/210.2	-0.07	244
81	GEN	Public Services & Procurement Canada RPB/AFD	350 King Edward Ave. Ottawa ON K1N 5W6	W/221.4	-4.01	244
82	FCS	350 King Edward (Former Bank of Canada Bldg)	Ottawa ON	WSW/221.8	-4.01	245

Map Key	DB	Company/Site Name	Address	Dir/Dist (m)	Elev Diff (m)	Page Number
83	EHS		400 Rideau Street Ottawa ON K1N 5Z1	E/222.6	4.31	250
83	EHS		400 Rideau Street Ottawa ON K1N 5Z1	E/222.6	4.31	251
84	SCT	PORTUGUESE BAKERY	48 NELSON ST OTTAWA ON K1N 7R2	NW/225.4	-2.69	251
84	SCT	Portuguese Bakery Inc.	48 Nelson St Ottawa ON K1N 7R2	NW/225.4	-2.69	251
85	EHS		290 Rideau Street Ottawa ON K1N 5Y3	SSW/230.4	-3.46	251
85	RSC	8758212 CANADA INC.	290 RIDEAU STREET, OTTAWA, ON K1N 5Y3 Ottawa ON	SSW/230.4	-3.46	252
86	GEN	THYSSEN KRUPP ELEVATOR	290 RIDEAU STREET OTTAWA ON K1N 5Y3	SSW/230.8	-3.46	253
86	CA	Innvest Hotels GP Ltd.	290 Rideau Street Ottawa ON K1N 5Y3	SSW/230.8	-3.46	253
86	EHS		290 Rideau St Ottawa ON K1N5Y3	SSW/230.8	-3.46	253
86	ECA	Innvest Hotels GP Ltd.	290 Rideau St Ottawa ON L4W 4T9	SSW/230.8	-3.46	254
87	GEN	RACINE ROBERT & GAUTHIER	260 BESSERER STREET OTTAWA ON K1N 1J3	S/234.3	4.03	254
87	GEN	RACINE ROBERT & GAUTHIER 44-138	260 BESSERER STREET OTTAWA ON K1N 1J3	S/234.3	4.03	254
88	GEN	BELL CANADA	393 RIDEAU STREET OTTAWA ON K1G 3J4	E/235.0	3.22	254

Map Key	DB	Company/Site Name	Address	Dir/Dist (m)	Elev Diff (m)	Page Number
<u>88</u>	GEN	Bell Canada	393 Rideau Ottawa ON K1N 1H1	E/235.0	3.22	<u>255</u>
<u>88</u>	DTNK	Bell Canada	Rideau St 393, Ottawa ON OTTAWA ON K1N 1H1	E/235.0	3.22	<u>255</u>
<u>88</u>	SPL	Bell Canada	393 Rideau St Ottawa ON K1N 1H1	E/235.0	3.22	<u>256</u>
<u>88</u>	SPL	Bell Canada	393 Rideau St Ottawa ON K1N 1H1	E/235.0	3.22	<u>256</u>
<u>88</u>	GEN	Bell Canada	393 Rideau St Ottawa ON K1N 1H1	E/235.0	3.22	<u>257</u>
<u>88</u>	GEN	Bell Canada	393 Rideau Street Ottawa ON K1N 1H1	E/235.0	3.22	<u>257</u>
<u>88</u>	GEN	Bell Canada	393 Rideau Street Ottawa ON K1N 1H1	E/235.0	3.22	<u>257</u>
<u>88</u>	CFOT	BELL CANADA	393 RIDEAU ST OTTAWA K1N 1H1 ON CA ON	E/235.0	3.22	<u>258</u>
<u>88</u>	CFOT	BELL CANADA	393 RIDEAU ST OTTAWA K1N 1H1 ON CA ON	E/235.0	3.22	<u>258</u>
<u>88</u>	SPL	Daikin Applied Canada<UNOFFICIAL>	393 Rideau Street Ottawa ON K1N 1H1	E/235.0	3.22	<u>258</u>
<u>88</u>	SPL		393 Rideau St Ottawa ON	E/235.0	3.22	<u>259</u>
<u>88</u>	SPL	Bell Canada	393 Rideau St. Ottawa ON	E/235.0	3.22	<u>259</u>
<u>88</u>	GEN	Bell	393 Rideau St Ottawa ON K1N 1H1	E/235.0	3.22	<u>260</u>

Map Key	DB	Company/Site Name	Address	Dir/Dist (m)	Elev Diff (m)	Page Number
88	CFOT	BELL CANADA	393 RIDEAU ST OTTAWA K1N 1H1 ON CA ON	E/235.0	3.22	260
88	DTNK	BELL CANADA	393 RIDEAU ST OTTAWA K1N 1H1 ON CA ON	E/235.0	3.22	261
88	DTNK	BELL CANADA	393 RIDEAU ST OTTAWA K1N 1H1 ON CA ON	E/235.0	3.22	261
88	DTNK	BELL CANADA	393 RIDEAU ST OTTAWA K1N 1H1 ON CA ON	E/235.0	3.22	262
89	PINC	PIPELINE HIT	277 CLARENCE STREET,,OTTAWA,ON, K1N 5R2,CA ON	NW/236.5	-3.69	263
90	GEN	OTTAWA LITTLE THEATRE	400 KING EDWARD ST Ottawa ON K1N7M7	SSW/244.1	-1.91	263
90	GEN	OTTAWA LITTLE THEATRE	400 KING EDWARD ST Ottawa ON K1N7M7	SSW/244.1	-1.91	263
91	PINC	PIPELINE HIT - 1/2"	334 BESSERER ST,,OTTAWA,ON,K1N 6B5,CA ON	ESE/247.6	5.33	264
91	SPL	Enbridge Gas Distribution Inc.	334 Bessere St Ottawa ON	ESE/247.6	5.33	264
92	SCT	Canadiana Book Binding Ltd.	250 Besserer St Ottawa ON K1N 6B3	S/248.3	2.58	265
92	EASR	250 BESSERER FACILITY INC.	250 BESSERER ST OTTAWA ON K1N 6B3	S/248.3	2.58	265
93	EHS		King Edward St & Besserer St. Ottawa ON	S/249.8	1.31	265

Executive Summary: Summary By Data Source

BORE - Borehole

A search of the BORE database, dated 1875-Jul 2018 has found that there are 5 BORE site(s) within approximately 0.25 kilometers of the project property.

<u>Equal/Higher Elevation</u>	<u>Address</u>	<u>Direction</u>	<u>Distance (m)</u>	<u>Map Key</u>
	ON	E	59.59	<u>7</u>
	ON	E	79.29	<u>8</u>
	ON	E	109.11	<u>24</u>
	ON	ESE	129.11	<u>33</u>

<u>Lower Elevation</u>	<u>Address</u>	<u>Direction</u>	<u>Distance (m)</u>	<u>Map Key</u>
	ON	SSW	200.90	<u>73</u>

CA - Certificates of Approval

A search of the CA database, dated 1985-Oct 30, 2011* has found that there are 9 CA site(s) within approximately 0.25 kilometers of the project property.

<u>Equal/Higher Elevation</u>	<u>Address</u>	<u>Direction</u>	<u>Distance (m)</u>	<u>Map Key</u>
IPCF PROPERTIES INC.	LOTS 1&2, NELSON/RIDEAU ST. OTTAWA CITY ON	SE	117.53	<u>28</u>
DANCING MERMAID MINTO PLACE	312 RIDEAU ST. OTTAWA CITY ON K1N 5Y5	S	166.25	<u>52</u>

<u>Equal/Higher Elevation</u>	<u>Address</u>	<u>Direction</u>	<u>Distance (m)</u>	<u>Map Key</u>
Ottawa Community Housing Corporation	201 Friel Street Ottawa ON K1N 8Z3	ENE	173.86	56
3176461 CANADA INC., NEXACOR REALTY	393 RIDEAU STREET, BELL CANADA OTTAWA ON K1N 1H1	E	182.81	60
NEXACOR REALTY MANAGEMENT, OTTAWA	393 RIDEAU STREET (SWM) OTTAWA ON K1N 1H1	E	182.81	60

<u>Lower Elevation</u>	<u>Address</u>	<u>Direction</u>	<u>Distance (m)</u>	<u>Map Key</u>
Constitution Building	305 Rideau Street Ottawa ON K1N 9E5	SSW	110.47	25
OTTAWA CITY - BESSERER ST. /CUMBERLAND ST	KING EDWARD AVE./RIDEAU ST. OTTAWA CITY ON	SSW	184.45	61
OTTAWA CITY	KING EDWARD AVE./RIDEAU ST. OTTAWA CITY ON	SSW	184.45	61
Innvest Hotels GP Ltd.	290 Rideau Street Ottawa ON K1N 5Y3	SSW	230.83	86

CFOT - Commercial Fuel Oil Tanks

A search of the CFOT database, dated Feb 28, 2022 has found that there are 3 CFOT site(s) within approximately 0.25 kilometers of the project property.

<u>Equal/Higher Elevation</u>	<u>Address</u>	<u>Direction</u>	<u>Distance (m)</u>	<u>Map Key</u>
BELL CANADA	393 RIDEAU ST OTTAWA K1N 1H1 ON CA ON	E	235.01	88
BELL CANADA	393 RIDEAU ST OTTAWA K1N 1H1 ON CA ON	E	235.01	88
BELL CANADA	393 RIDEAU ST OTTAWA K1N 1H1 ON CA ON	E	235.01	88

<u>Equal/Higher Elevation</u>	<u>Address</u>	<u>Direction</u>	<u>Distance (m)</u>	<u>Map Key</u>
-------------------------------	----------------	------------------	---------------------	----------------

COAL - Inventory of Coal Gasification Plants and Coal Tar Sites

A search of the COAL database, dated Apr 1987 and Nov 1988* has found that there are 1 COAL site(s) within approximately 0.25 kilometers of the project property.

<u>Lower Elevation</u>	<u>Address</u>	<u>Direction</u>	<u>Distance (m)</u>	<u>Map Key</u>
Ottawa, King Edward Gas Works	SW corner York and King Edward Ottawa ON	W	197.18	71

DTNK - Delisted Fuel Tanks

A search of the DTNK database, dated Feb 28, 2022 has found that there are 7 DTNK site(s) within approximately 0.25 kilometers of the project property.

<u>Equal/Higher Elevation</u>	<u>Address</u>	<u>Direction</u>	<u>Distance (m)</u>	<u>Map Key</u>
Bell Canada	Rideau St 393, Ottawa ON OTTAWA ON K1N 1H1	E	235.01	88

BELL CANADA	393 RIDEAU ST OTTAWA K1N 1H1 ON CA ON	E	235.01	88
-------------	---	---	--------	--------------------

BELL CANADA	393 RIDEAU ST OTTAWA K1N 1H1 ON CA ON	E	235.01	88
-------------	---	---	--------	--------------------

BELL CANADA	393 RIDEAU ST OTTAWA K1N 1H1 ON CA ON	E	235.01	88
-------------	---	---	--------	--------------------

<u>Lower Elevation</u>	<u>Address</u>	<u>Direction</u>	<u>Distance (m)</u>	<u>Map Key</u>
MARK ROGERS HOLDINGS LTD	292 RIDEAU ST OTTAWA ON K1N 5Y5	SSW	188.01	63

166167 CANADA LTD BRUNO LINDIA	292 RIDEAU ST OTTAWA ON	SSW	188.01	63
-----------------------------------	----------------------------	-----	--------	--------------------

292 RIDEAU ST
OTTAWA ON K1N 5Y5

SSW

188.01

[63](#)

EASR - Environmental Activity and Sector Registry

A search of the EASR database, dated Oct 2011- Sep 30, 2022 has found that there are 2 EASR site(s) within approximately 0.25 kilometers of the project property.

<u>Equal/Higher Elevation</u>	<u>Address</u>	<u>Direction</u>	<u>Distance (m)</u>	<u>Map Key</u>
250 BESSERER FACILITY INC.	250 BESSERER ST OTTAWA ON K1N 6B3	S	248.31	92

<u>Lower Elevation</u>	<u>Address</u>	<u>Direction</u>	<u>Distance (m)</u>	<u>Map Key</u>
HYDRO ONE NETWORKS INC	351 King Edward Avenue Ottawa ON K1N 7M5	W	94.37	15

ECA - Environmental Compliance Approval

A search of the ECA database, dated Oct 2011- Sep 30, 2022 has found that there are 3 ECA site(s) within approximately 0.25 kilometers of the project property.

<u>Equal/Higher Elevation</u>	<u>Address</u>	<u>Direction</u>	<u>Distance (m)</u>	<u>Map Key</u>
Ottawa Community Housing Corporation	201 Friel Street Ottawa ON K1H 1A9	ENE	173.86	56

<u>Lower Elevation</u>	<u>Address</u>	<u>Direction</u>	<u>Distance (m)</u>	<u>Map Key</u>
Public Works and Government Services Canada	305 Rideau Street Ottawa ON K1A 0S5	SSW	110.47	25

Innvest Hotels GP Ltd.	290 Rideau St Ottawa ON L4W 4T9	SSW	230.83	86
------------------------	------------------------------------	-----	--------	--------------------

EHS - ERIS Historical Searches

A search of the EHS database, dated 1999-Jul 31, 2022 has found that there are 29 EHS site(s) within approximately 0.25 kilometers of the project property.

<u>Equal/Higher Elevation</u>	<u>Address</u>	<u>Direction</u>	<u>Distance (m)</u>	<u>Map Key</u>
	363 Rideau St. Ottawa ON K1N 5Y6	E	79.29	<u>8</u>
	180 Beausoleil Drive Ottawa ON K1N 8X8	NE	135.72	<u>37</u>
	180 Beausoleil Drive Ottawa ON K1N 8X8	NE	135.72	<u>37</u>
	180 Beausoleil Drive Ottawa ON Ottawa ON K1N 8X8	NE	137.79	<u>38</u>
	180 Beausoleil Drive Ottawa ON Ottawa ON K1N 8X8	NE	137.79	<u>38</u>
	356 Rideau St Ottawa ON K1N5Y8	ESE	153.08	<u>47</u>
	240 Friel Ottawa ON K1N 1H6	E	175.12	<u>57</u>
	323 Besserer Street Ottawa Ontario Ottawa ON K1N 6B4	ESE	197.17	<u>70</u>
	323 Besserer Street Ottawa Ontario Ottawa ON K1N 6B4	ESE	197.17	<u>70</u>
	390 Rideau Street Ottawa ON K1N 5Y8	E	201.97	<u>75</u>
	400 Rideau Street Ottawa ON K1N 5Z1	E	222.60	<u>83</u>
	400 Rideau Street Ottawa ON K1N 5Z1	E	222.60	<u>83</u>

<u>Equal/Higher Elevation</u>	<u>Address</u>	<u>Direction</u>	<u>Distance (m)</u>	<u>Map Key</u>
	King Edward St & Besserer St. Ottawa ON	S	249.83	<u>93</u>

<u>Lower Elevation</u>	<u>Address</u>	<u>Direction</u>	<u>Distance (m)</u>	<u>Map Key</u>
	112 Nelson Street Ottawa ON K1N 7R5	W	43.50	<u>3</u>
	112 Nelson Street Ottawa ON K1N 7R5	W	43.50	<u>3</u>
	333 King Edward Avenue Ottawa ON K1N 7M5	W	121.32	<u>29</u>
	305 Rideau Street Ottawa ON K1N 5Y6	SSW	125.81	<u>31</u>
	305 Rideau Street Ottawa ON K1N 5Y6	SSW	125.81	<u>31</u>
	305 Rideau St Ottawa ON K1N9E5	SSW	130.52	<u>34</u>
	305 Rideau St Ottawa ON K1N9E5	SSW	130.52	<u>34</u>
	321 King Edward Ave. Ottawa ON K1N 7M5	WNW	141.71	<u>39</u>
	321 King Edward Ave. Ottawa ON K1N 7M5	WNW	141.71	<u>39</u>
	253 York Street Ottawa ON K1N 5T9	NW	143.37	<u>41</u>

253 York St Ottawa ON K1N 5T9	NW	165.53	50
253 York St Ottawa ON K1N 5T9	NW	165.53	50
78 Nelson Street Ottawa Ottawa ON K1N 7R3	NW	166.68	53
275 Rideau St Ottawa ON K1N5Y2	SW	207.64	77
290 Rideau Street Ottawa ON K1N 5Y3	SSW	230.37	85
290 Rideau St Ottawa ON K1N5Y3	SSW	230.83	86

FCS - Contaminated Sites on Federal Land

A search of the FCS database, dated Jun 2000-Sep 2022 has found that there are 1 FCS site(s) within approximately 0.25 kilometers of the project property.

<u>Lower Elevation</u>	<u>Address</u>	<u>Direction</u>	<u>Distance (m)</u>	<u>Map Key</u>
350 King Edward (Former Bank of Canada Bldg)	Ottawa ON	WSW	221.84	82

FRST - Federal Identification Registry for Storage Tank Systems (FIRSTS)

A search of the FRST database, dated May 31, 2018 has found that there are 1 FRST site(s) within approximately 0.25 kilometers of the project property.

<u>Lower Elevation</u>	<u>Address</u>	<u>Direction</u>	<u>Distance (m)</u>	<u>Map Key</u>
Public Service and Procurement Canada (Corporate)	305 Rideau Street Ottawa ON	SSW	110.47	25

FST - Fuel Storage Tank

A search of the FST database, dated Feb 28, 2022 has found that there are 5 FST site(s) within approximately 0.25 kilometers of the project property.

<u>Lower Elevation</u>	<u>Address</u>	<u>Direction</u>	<u>Distance (m)</u>	<u>Map Key</u>
SUNCOR ENERGY PRODUCTS PARTNERSHIP	292 RIDEAU ST OTTAWA K1N 5Y5 ON CA ON	SSW	188.01	63
SUNCOR ENERGY PRODUCTS PARTNERSHIP	292 RIDEAU ST OTTAWA K1N 5Y5 ON CA ON	SSW	188.01	63
SUNCOR ENERGY PRODUCTS PARTNERSHIP	292 RIDEAU ST OTTAWA K1N 5Y5 ON CA ON	SSW	188.01	63
SUNCOR ENERGY PRODUCTS PARTNERSHIP	292 RIDEAU ST OTTAWA K1N 5Y5 ON CA ON	SSW	188.01	63
PUBLIC WORKS CANADA NATIONAL CAPITAL DISTRICT THREE	350 KING EDWARD AV OTTAWA K1A 0X1 ON CA ON	WSW	208.45	79

FSTH - Fuel Storage Tank - Historic

A search of the FSTH database, dated Pre-Jan 2010* has found that there are 3 FSTH site(s) within approximately 0.25 kilometers of the project property.

<u>Lower Elevation</u>	<u>Address</u>	<u>Direction</u>	<u>Distance (m)</u>	<u>Map Key</u>
1332717 ONTARIO INC O/A GAS STN	292 RIDEAU ST OTTAWA ON K1N 5Y5	SSW	190.32	64
PUBLIC WORKS CANADA NATIONAL CAPITAL DISTRICT THREE	350 KING EDWARD AV OTTAWA ON K1A 0X1	WSW	208.45	79
PUBLIC WORKS CANADA NATIONAL CAPITAL DISTRICT THREE	350 KING EDWARD AV OTTAWA ON K1A 0X1	WSW	208.45	79

GEN - Ontario Regulation 347 Waste Generators Summary

A search of the GEN database, dated 1986-Oct 31, 2022 has found that there are 163 GEN site(s) within approximately 0.25 kilometers of the project property.

<u>Equal/Higher Elevation</u>	<u>Address</u>	<u>Direction</u>	<u>Distance (m)</u>	<u>Map Key</u>
LE DROIT JOURNAL	135 NELSON STREET OTTAWA ON K1N 7R4	E	22.34	<u>1</u>
NATIONAL GROCERS LOBLAW SUPERMARKETS	375 RIDEAU STREET OTTAWA ON K1N 5Y6	E	131.97	<u>35</u>
NATIONAL GROCERS COMPANY	LOBLAWS SUPERMARKETS 375 RIDEAU STREET OTTAWA ON K1N 5Y6	E	131.97	<u>35</u>
LE DROIT JOURNAL	DIV. OF GROUPE UNIMEDIA 375 RUE RIDEAU OTTAWA ON K1N 5Y6	E	131.97	<u>35</u>
LE DROIT JOURNAL (OUT OF BUSINESS)	DIV. OF GROUPE UNIMEDIA 375 RUE RIDEAU OTTAWA ON K1N 5Y6	E	131.97	<u>35</u>
LE DROIT JOURNAL 24-285	DIV. OF GROUPE UNIMEDIA 375 RUE RIDEAU OTTAWA ON K1N 5Y6	E	131.97	<u>35</u>
Loblaw Companies Inc	375 Rideau St. Ottawa ON K1N 5Y6	E	131.97	<u>35</u>
Loblaw Companies Inc	375 Rideau St. Ottawa ON K1N 5Y6	E	131.97	<u>35</u>
LOBLAWS INC.	375 Rideau St. Ottawa ON K1N 5Y6	E	131.97	<u>35</u>
LOBLAWS INC.	375 Rideau St. Ottawa ON K1N 5Y6	E	131.97	<u>35</u>
LOBLAWS INC.	375 Rideau St. Ottawa ON K1N 5Y6	E	131.97	<u>35</u>
LOBLAWS INC.	375 Rideau St. Ottawa ON K1N 5Y6	E	131.97	<u>35</u>

<u>Equal/Higher Elevation</u>	<u>Address</u>	<u>Direction</u>	<u>Distance (m)</u>	<u>Map Key</u>
Sweeney Drugs Inc.	322 RIDEAU STREET OTTAWA ON K1N 5Y5	SSE	133.47	36
Sweeney Drugs Inc.	322 RIDEAU STREET OTTAWA ON K1N 5Y5	SSE	133.47	36
Sweeney Drugs Inc.	322 RIDEAU STREET OTTAWA ON K1N 5Y5	SSE	133.47	36
Sweeney Drugs Inc.	322 RIDEAU STREET OTTAWA ON K1N 5Y5	SSE	133.47	36
Sweeney Drugs Inc.	322 RIDEAU STREET OTTAWA ON K1N 5Y5	SSE	133.47	36
Sweeney Drugs Inc.	322 RIDEAU STREET OTTAWA ON K1N 5Y5	SSE	133.47	36
866520 Ontario Ltd	316 Rideau Street Ottawa ON K1N 5Y5	SSE	144.48	42
866520 Ontario Ltd	316 Rideau Street Ottawa ON K1N 5Y5	SSE	144.48	42
866520 Ontario Ltd	316 Rideau Street Ottawa ON K1N 5Y5	SSE	144.48	42
866520 Ontario Ltd	316 Rideau Street Ottawa ON K1N 5Y5	SSE	144.48	42
866520 Ontario Ltd	316 Rideau Street Ottawa ON K1N 5Y5	SSE	144.48	42

<u>Equal/Higher Elevation</u>	<u>Address</u>	<u>Direction</u>	<u>Distance (m)</u>	<u>Map Key</u>
866520 Ontario Ltd	316 Rideau Street Ottawa ON K1N 5Y5	SSE	144.48	<u>42</u>
866520 Ontario Ltd	316 Rideau Street Ottawa ON K1N 5Y5	SSE	144.48	<u>42</u>
OTTAWA COMMUNITY HOUSING CORPORATION	210 FRIEL OTTAWA ON	E	152.14	<u>44</u>
OTTAWA COMMUNITY HOUSING CORPORATION	210 FRIEL OTTAWA ON	E	152.14	<u>44</u>
OTTAWA COMMUNITY HOUSING CORPORATION	210 FRIEL OTTAWA ON	E	152.14	<u>44</u>
OTTAWA COMMUNITY HOUSING CORPORATION	210 FRIEL OTTAWA ON	E	152.14	<u>44</u>
SANDY HILL COMMUNITY HEALTH CENTRE	221 NELSON STREET OTTAWA ON K1N 1C7	SE	173.41	<u>55</u>
SANDY HILL COMMUNITY HEALTH CENTRE	221 Nelson Street Ottawa ON K1N 1C7	SE	173.41	<u>55</u>
SANDY HILL COMMUNITY HEALTH CENTRE	221 Nelson Street Ottawa ON K1N 1C7	SE	173.41	<u>55</u>
SANDY HILL COMMUNITY HEALTH CENTRE	221 Nelson Street Ottawa ON K1N 1C7	SE	173.41	<u>55</u>
SANDY HILL COMMUNITY HEALTH CENTRE	221 Nelson Street Ottawa ON K1N 1C7	SE	173.41	<u>55</u>
SANDY HILL COMMUNITY HEALTH CENTRE	221 Nelson Street Ottawa ON	SE	173.41	<u>55</u>

<u>Equal/Higher Elevation</u>	<u>Address</u>	<u>Direction</u>	<u>Distance (m)</u>	<u>Map Key</u>
SANDY HILL COMMUNITY HEALTH CENTRE	221 Nelson Street Ottawa ON K1N 1C7	SE	173.41	<u>55</u>
SANDY HILL COMMUNITY HEALTH CENTRE	221 Nelson Street Ottawa ON K1N 1C7	SE	173.41	<u>55</u>
SANDY HILL COMMUNITY HEALTH CENTRE	221 Nelson Street Ottawa ON K1N 1C7	SE	173.41	<u>55</u>
SANDY HILL COMMUNITY HEALTH CENTRE	221 Nelson Street Ottawa ON K1N 1C7	SE	173.41	<u>55</u>
SANDY HILL COMMUNITY HEALTH CENTRE	221 Nelson Street Ottawa ON K1N 1C7	SE	173.41	<u>55</u>
SANDY HILL COMMUNITY HEALTH CENTRE	221 Nelson Street Ottawa ON K1N 1C7	SE	173.41	<u>55</u>
SANDY HILL COMMUNITY HEALTH CENTRE	221 Nelson Street Ottawa ON K1N 1C7	SE	173.41	<u>55</u>
OTTAWA COMMUNITY HOUSING CORPORATION	201 FRIEL OTTAWA ON	ENE	201.71	<u>74</u>
OTTAWA COMMUNITY HOUSING CORPORATION	201 FRIEL OTTAWA ON K1N 8Z3	ENE	201.71	<u>74</u>
OTTAWA COMMUNITY HOUSING CORPORATION	201 FRIEL OTTAWA ON K1N 8Z3	ENE	201.71	<u>74</u>
OTTAWA COMMUNITY HOUSING CORPORATION	201 FRIEL OTTAWA ON K1N 8Z3	ENE	201.71	<u>74</u>

<u>Equal/Higher Elevation</u>	<u>Address</u>	<u>Direction</u>	<u>Distance (m)</u>	<u>Map Key</u>
OTTAWA COMMUNITY HOUSING CORPORATION	201 FRIEL OTTAWA ON K1N 8Z3	ENE	201.71	<u>74</u>
OTTAWA COMMUNITY HOUSING CORPORATION	201 FRIEL OTTAWA ON K1N 8Z3	ENE	201.71	<u>74</u>
1900008 Ontario inc.	390 Rideau St. Ottawa ON K1N5Y8	E	201.97	<u>75</u>
1900008 Ontario inc.	390 Rideau St. Ottawa ON K1N5Y8	E	201.97	<u>75</u>
1900008 Ontario inc.	390 Rideau St. Ottawa ON K1N5Y8	E	201.97	<u>75</u>
1900008 Ontario inc.	390 Rideau St. Ottawa ON K1N5Y8	E	201.97	<u>75</u>
MJI Pharma Inc.	390 Rideau Street K1N5Y9 Ottawa ON K1N5Y8	E	201.97	<u>75</u>
MJI Pharma Inc.	390 Rideau Street K1N5Y9 Ottawa ON K1N5Y8	E	201.97	<u>75</u>
MJI Pharma Inc.	390 Rideau Street K1N5Y9 Ottawa ON K1N5Y8	E	201.97	<u>75</u>
RACINE ROBERT & GAUTHIER	260 BESSERER STREET OTTAWA ON K1N 1J3	S	234.27	<u>87</u>
RACINE ROBERT & GAUTHIER 44-138	260 BESSERER STREET OTTAWA ON K1N 1J3	S	234.27	<u>87</u>
BELL CANADA	393 RIDEAU STREET OTTAWA ON K1G 3J4	E	235.01	<u>88</u>

<u>Equal/Higher Elevation</u>	<u>Address</u>	<u>Direction</u>	<u>Distance (m)</u>	<u>Map Key</u>
Bell Canada	393 Rideau Ottawa ON K1N 1H1	E	235.01	<u>88</u>
Bell Canada	393 Rideau St Ottawa ON K1N 1H1	E	235.01	<u>88</u>
Bell Canada	393 Rideau Street Ottawa ON K1N 1H1	E	235.01	<u>88</u>
Bell Canada	393 Rideau Street Ottawa ON K1N 1H1	E	235.01	<u>88</u>
Bell	393 Rideau St Ottawa ON K1N 1H1	E	235.01	<u>88</u>

<u>Lower Elevation</u>	<u>Address</u>	<u>Direction</u>	<u>Distance (m)</u>	<u>Map Key</u>
CCC 396	112 Nelson Street Ottawa ON K1N 7R5	W	45.49	<u>4</u>
Hydro One Networks Inc.	King Edward TS 351 King Edward Ave. Ottawa ON K1N 7M5	W	94.37	<u>15</u>
HYDRO OTTAWA LIMITED	351 KING EDWARD OTTAWA ON K1N 7M5	W	94.37	<u>15</u>
Hydro One Networks Inc.	King Edward Transformer Station 351 King Edward Ave. Ottawa ON	W	94.37	<u>15</u>
Hydro One Networks Inc.	King Edward Transformer Station 351 King Edward Ave. Ottawa ON	W	94.37	<u>15</u>
Hydro One Networks Inc.	King Edward Transformer Station 351 King Edward Ave. Ottawa ON	W	94.37	<u>15</u>

Hydro One Networks Inc.	King Edward Transformer Station 351 King Edward Ave. Ottawa ON	W	94.37	15
Hydro One Networks Inc.	King Edward Transformer Station 351 King Edward Ave. Ottawa ON	W	94.37	15
Hydro One Networks Inc.	King Edward Transformer Station 351 King Edward Ave. Ottawa ON K1N 7M5	W	94.37	15
Hydro One Networks Inc.	King Edward Transformer Station 351 King Edward Ave. Ottawa ON K1N 7M5	W	94.37	15
Hydro One Networks Inc.	King Edward Transformer Station 351 King Edward Ave. Ottawa ON K1N 7M5	W	94.37	15
Hydro One Networks Inc.	King Edward Transformer Station 351 King Edward Ave. Ottawa ON K1N 7M5	W	94.37	15
Hydro One Networks Inc.	King Edward Transformer Station 351 King Edward Ave. Ottawa ON K1N 7M5	W	94.37	15
Hydro One Networks Inc.	King Edward Transformer Station 351 King Edward Ave. Ottawa ON K1N 7M5	W	94.37	15
Hydro One Networks Inc.	King Edward Transformer Station 351 King Edward Ave. Ottawa ON K1N 7M5	W	94.37	15
LA NOUVELLE SCENE	333 KING EDWARD AVENUE OTTAWA ON	W	121.32	29
NATIONAL DEFENCE IDENTIFICATION SERVICES	CONSTITUTION BUILDING 305 RIDEAU STREET OTTAWA ON K1A 0K2	SSW	128.23	32
DEPARTMENT OF NATIONAL DEFENSE	CONSTITUTION BUILDING 305 RIDEAU STREET OTTAWA ON K1A 0K2	SSW	128.23	32

DEPARTMENT OF NATIONAL DEFENCE	CONSTITUTION BUILDING 305 RIDEAU STREET OTTAWA ON K1A 0K2	SSW	128.23	32
CONSTITUTION BUILDING (RIDEAU)	305 RIDEAU STREET C/O 270 ALBERT STREET, SUITE 916 OTTAWA ON K1N 9E5	SSW	128.23	32
CONSTITUTION BUILDING (RIDEAU) 10-386	305 RIDEAU STREET C/O 270 ALBERT STREET, SUITE 916 OTTAWA ON K1N 9E5	SSW	128.23	32
PUBLIC WORKS & GOVERNMENT SERVS. CANADA	305 RIDEAU STREET CONSTITUTION BUILDING OTTAWA ON K1N 9E5	SSW	128.23	32
GVT. OF CAN. - PUBLIC WORKS CANADA	CONSTITUTION BUILDING 305 RIDEAU STREET OTTAWA ON K1A 0K2	SSW	128.23	32
PUBLIC WORKS AND GOV'T SERVICES CANADA	305 RIDEAU STREET CONSTITUTION BUILDING OTTAWA ON K1N 9E5	SSW	128.23	32
Public Works and Government Services Canada	305 Rideau Street Ottawa ON K1N 9E5	SSW	128.23	32
DEPARTMENT OF NATIONAL DEFENCE	CONSTITUTION BUILDING 305 RIDEAU STREET OTTAWA ON	SSW	128.23	32
Public Works and Government Services Canada	305 Rideau Street Ottawa ON	SSW	128.23	32
DEPARTMENT OF NATIONAL DEFENCE	CONSTITUTION BUILDING 305 RIDEAU STREET OTTAWA ON	SSW	128.23	32
Public Works and Government Services Canada	305 Rideau Street Ottawa ON	SSW	128.23	32
Public Works and Government Services Canada	305 Rideau Street Ottawa ON	SSW	128.23	32

DEPARTMENT OF NATIONAL DEFENCE	CONSTITUTION BUILDING 305 RIDEAU STREET OTTAWA ON	SSW	128.23	32
Public Works and Government Services Canada	305 Rideau Street Ottawa ON K1N 9E5	SSW	128.23	32
DEPARTMENT OF NATIONAL DEFENCE	CONSTITUTION BUILDING 305 RIDEAU STREET OTTAWA ON K1A 0K2	SSW	128.23	32
Public Works and Government Services Canada	305 Rideau Street Ottawa ON	SSW	128.23	32
DEPARTMENT OF NATIONAL DEFENCE	CONSTITUTION BUILDING 305 RIDEAU STREET OTTAWA ON	SSW	128.23	32
DEPARTMENT OF NATIONAL DEFENCE	CONSTITUTION BUILDING 305 RIDEAU STREET OTTAWA ON K1A 0K2	SSW	128.23	32
Public Works and Government Services Canada	305 Rideau Street Ottawa ON K1A 0K2	SSW	128.23	32
2592653 Ontario Ltd.	305 Rideau St. Ottawa ON K1N5Y4	SSW	128.23	32
THEO	305 Rideau Street Ottawa ON K1N 5Y6	SSW	143.08	40
Ottawa Demolition Corp.	321 King Edward Ave Ottawa ON K1N 7M5	W	169.25	54
Suncor Energy Products Partnership	292 Rideau Street Ottawa ON K1N 5Y5	SSW	188.01	63
PETRO CANADA	292 RIDEAU STREET OTTAWA ON K1N 5Y5	SSW	190.32	64

Petro-Canada	292 Rideau Street Ottawa ON K1N 5Y5	SSW	190.32	64
Petro Canada	292 Rideau Street Ottawa ON K1N 5Y5	SSW	190.32	64
Petro Canada	292 Rideau Street Ottawa ON K1N 5Y5	SSW	190.32	64
Clarkway Construction Ltd	292 Rideau Street Ottawa ON K1N 5Y5	SSW	190.32	64
Clarkway Construction Ltd	292 Rideau Street Ottawa ON K1N 5Y5	SSW	190.32	64
Petro-Canada	292 Rideau Street Ottawa ON K1N 5Y5	SSW	190.32	64
Clarkway Construction Ltd	292 Rideau Street Ottawa ON K1N 5Y5	SSW	190.32	64
Suncor Energy Products	292 Rideau Street Ottawa ON	SSW	190.32	64
Petro-Canada	292 Rideau Street Ottawa ON	SSW	190.32	64
SUNCOR ENERGY PRODUCTS PARTNERSHIP	292 RIDESU STREET OTTAWA ON K1N 5Y5	SSW	190.32	64
Suncor Energy Products	292 Rideau Street Ottawa ON K1L 6E8	SSW	190.32	64
Petro-Canada	292 Rideau Street Ottawa ON K1N 5Y5	SSW	190.32	64
Petro-Canada	292 Rideau Street Ottawa ON K1N 5Y5	SSW	190.32	64

SUNCOR ENERGY PRODUCTS PARTNERSHIP	292 RIDESU STREET OTTAWA ON K1N 5Y5	SSW	190.32	64
Suncor Energy Products	292 Rideau Street Ottawa ON K1L 6E8	SSW	190.32	64
Suncor Energy Products	292 Rideau Street Ottawa ON K1L 6E8	SSW	190.32	64
Petro-Canada	292 Rideau Street Ottawa ON K1N 5Y5	SSW	190.32	64
Suncor Energy Products	292 Rideau Street Ottawa ON K1L 6E8	SSW	190.32	64
Petro-Canada	292 Rideau Street Ottawa ON K1N 5Y5	SSW	190.32	64
SUNCOR ENERGY PRODUCTS PARTNERSHIP	292 RIDESU STREET OTTAWA ON K1N 5Y5	SSW	190.32	64
Suncor Energy Products Partnership	292 Rideau Street Ottawa ON K1L 6E8	SSW	190.32	64
SUNCOR ENERGY PRODUCTS PARTNERSHIP	292 RIDESU STREET OTTAWA ON K1N 5Y5	SSW	190.32	64
Suncor Energy Products Partnership	292 Rideau Street Ottawa ON K1L 6E8	SSW	190.32	64
LIQUOR CONTROL BOARD OF ONTARIO	275 RIDEAU STREET OTTAWA ON K1N 5Y2	SW	198.50	72
LCBO STORE 38	275 RIDEAU ST OTTAWA ON K1N 5Y2	SW	198.50	72

Liquor Control Board of Ontario Liquor Control Board of Ontario	275 Rideau Street Ottawa ON K1N5Y3	SW	198.50	72
BROOKFIELD GLOBAL INTEGRATED SERVICES	350 KING EDWARD AVENUE OTTAWA ON K1N 5W6	WSW	208.45	79
Public Works and Government Services Canada	350 King Edward Ave. Ottawa ON K0A 0S5	WSW	208.45	79
SNC Lavalin O&M	350 KING EDWARD AVENUE OTTAWA ON K1N 5W6	WSW	208.45	79
Public Works and Government Services Canada	350 King Edward Ave. Ottawa ON K0A 0S5	WSW	208.45	79
Public Services & Procurement Canada ESD/AFD	350 King Edward Ave. Ottawa ON K1N 5W6	WSW	208.45	79
Public Services & Procurement Canada ESD/AFD	350 King Edward Ave. Ottawa ON K1N 5W6	WSW	208.45	79
Public Services & Procurement Canada ESD/AFD	350 King Edward Ave. Ottawa ON K1N 5W6	WSW	208.45	79
GVT. OF CAN. - PUBLIC WORKS CANADA	ARCH & ENG DIV. PLACE DU PORTAGE IV 350 KING EDWARD AVE. OTTAWA ON K1A 0X1	WSW	208.45	79
PUBLIC WORKS & GOVERNMENT SERVICES CAN.	350 KING EDWARD AVENUE BANK OF CANADA BUILDING OTTAWA ON K1A 0X1	WSW	208.45	79
GVT. OF CAN. - PUBLIC WORKS CANADA18-223	ARCH & ENG DIV. PLACE DU PORTAGE IV 350 KING EDWARD AVE. OTTAWA ON K1A 0X1	WSW	208.45	79
PUBLIC WORKS & GOVERNMENT SERVICES CAN.	BANK OF CANADA BLDG. 350 KING EDWARD AVENUE OTTAWA ON K1A 0X1	WSW	208.45	79

PUBLIC WORKS CANADA	BANK OF CANADA BUILDING 350 KING EDWARD AVENUE OTTAWA ON K1A 0M3	WSW	208.45	79
SUPPLY&SERVICES CANADA	PUBLIC WORKS CANADA, BLDG SERVICES 350 KING EDWARD BOULEVARD OTTAWA ON K1A 0X1	WSW	208.45	79
SUPPLY&SERVICES CANADA 18-166	PUBLIC WORKS CANADA, BLDG SERVICES 350 KING EDWARD BOULEVARD OTTAWA ON K1A 0X1	WSW	208.45	79
SUPPLY & SERVICES CANADA	PRODUCTION SUPPORT 350 KING EDWARD BOULEVARD OTTAWA ON K1A 0X1	WSW	208.45	79
BLJC	350 King Edward Ave. Ottawa ON K1A 0X1	WSW	208.45	79
Public Works and Government Services Canada	350 King Edward Avenue Ottawa ON K1A 0X1	WSW	208.45	79
Public Works and Government Services Canada	350 King Edward Ave. Ottawa ON K1A 0X1	WSW	208.45	79
AAll Star Plumbing and Heating	350 King Edward ottawa ON K1A 0X1	WSW	208.45	79
Public Works and Government Services Canada	350 King Edward Ave. Ottawa ON K1A 0X1	WSW	208.45	79
Public Works and Government Services Canada	350 King Edward Ave. Ottawa ON K1A 0X1	WSW	208.45	79
AAll Star Plumbing and Heating	350 King Edward ottawa ON K1A 0X1	WSW	208.45	79
Public Works and Government Services Canada	350 King Edward Ave. Ottawa ON K1A 0X1	WSW	208.45	79

SNC Lavalin O&M	350 KING EDWARD AVENUE OTTAWA ON	WSW	208.45	79
Public Works and Government Services Canada	350 King Edward Ave. Ottawa ON K1A 0X1	WSW	208.45	79
Public Works and Government Services Canada	350 King Edward Ave. Ottawa ON	WSW	208.45	79
BROOKFIELD GLOBAL INTEGRATED SERVICES	350 KING EDWARD AVENUE OTTAWA ON K1N 5W6	WSW	208.45	79
Regional Elevator	401 King Edward Ave Ottawa ON K1N 9C9	S	210.21	80
Public Services & Procurement Canada RPB/AFD	350 King Edward Ave. Ottawa ON K1N 5W6	W	221.41	81
THYSSEN KRUPP ELEVATOR	290 RIDEAU STREET OTTAWA ON K1N 5Y3	SSW	230.83	86
OTTAWA LITTLE THEATRE	400 KING EDWARD ST Ottawa ON K1N7M7	SSW	244.08	90
OTTAWA LITTLE THEATRE	400 KING EDWARD ST Ottawa ON K1N7M7	SSW	244.08	90

HINC - TSSA Historic Incidents

A search of the HINC database, dated 2006-June 2009* has found that there are 3 HINC site(s) within approximately 0.25 kilometers of the project property.

<u>Equal/Higher Elevation</u>	<u>Address</u>	<u>Direction</u>	<u>Distance (m)</u>	<u>Map Key</u>
	178 NELSON STREET OTTAWA ON	SE	100.04	17

<u>Lower Elevation</u>	<u>Address</u>	<u>Direction</u>	<u>Distance (m)</u>	<u>Map Key</u>
-------------------------------	-----------------------	-------------------------	----------------------------	-----------------------

60 1/2 NELSON STREET OTTAWA ON K1N 7R3	NW	187.48	62
195 GEORGE STREET OTTAWA ON K1N 5W6	WSW	195.57	68

INC - Fuel Oil Spills and Leaks

A search of the INC database, dated Feb 28, 2022 has found that there are 1 INC site(s) within approximately 0.25 kilometers of the project property.

<u>Lower Elevation</u>	<u>Address</u>	<u>Direction</u>	<u>Distance (m)</u>	<u>Map Key</u>
	319 Rideau Street, Ottawa ON	S	101.18	19

PES - Pesticide Register

A search of the PES database, dated Oct 2011- Sep 30, 2022 has found that there are 5 PES site(s) within approximately 0.25 kilometers of the project property.

<u>Equal/Higher Elevation</u>	<u>Address</u>	<u>Direction</u>	<u>Distance (m)</u>	<u>Map Key</u>
LOBLAWS SUPERMARKET #1170	363 RIDEAU ST OTTAWA ON K1N5Y6	E	79.29	8
LOBLAWS SUPERMARKETS LTD #1170	363 RIDEAU ST OTTAWA ON K1N 5Y6	E	79.29	8
LOBLAWS SUPERMARKET #1170	363 RIDEAU ST OTTAWA ON K1N5Y6	E	79.29	8
LOBLAWS SUPERMARKET #1170	363 RIDEAU ST OTTAWA ON K1N 5Y6	E	79.29	8
SWEENEY DRUGS INC. O/A SHOPPERS DRUG MART #1243	322 RIDEAU ST OTTAWA ON K1N5Y5	SSE	133.47	36

PINC - Pipeline Incidents

A search of the PINC database, dated Feb 28, 2021 has found that there are 7 PINC site(s) within approximately 0.25 kilometers of the

project property.

<u>Equal/Higher Elevation</u>	<u>Address</u>	<u>Direction</u>	<u>Distance (m)</u>	<u>Map Key</u>
PIPELINE HIT - 1"	363 RIDEAU STREET,,OTTAWA,ON, K1N 5Y6,CA ON	ESE	85.11	10
PIPELINE HIT 1"	361 RIDEAU ST,,OTTAWA,ON,K1N 5Y6,CA ON	ESE	122.93	30
PIPELINE HIT 1/2"	323 BESSERER ST,,OTTAWA,ON, K1N 6B4,CA ON	ESE	193.87	66
PIPELINE HIT - 1/2"	334 BESSERER ST,,OTTAWA,ON, K1N 6B5,CA ON	ESE	247.63	91

<u>Lower Elevation</u>	<u>Address</u>	<u>Direction</u>	<u>Distance (m)</u>	<u>Map Key</u>
ENBRIDGE GAS INC	259 YORK ST,,OTTAWA,ON,K1N 5T9, CA ON	NW	155.42	48
Pipeline Hit	272 CLARENCE STREET,,OTTAWA, ON,K1N 5R3,CA ON	WNW	191.04	65
PIPELINE HIT	277 CLARENCE STREET,,OTTAWA, ON,K1N 5R2,CA ON	NW	236.55	89

PRT - Private and Retail Fuel Storage Tanks

A search of the PRT database, dated 1989-1996* has found that there are 4 PRT site(s) within approximately 0.25 kilometers of the project property.

<u>Lower Elevation</u>	<u>Address</u>	<u>Direction</u>	<u>Distance (m)</u>	<u>Map Key</u>
MARK ROGERS HOLDINGS LTD	292 RIDEAU ST OTTAWA ON K1N 5Y5	SSW	190.32	64
166167 CANADA LTD BRUNO LINDIA	292 RIDEAU ST OTTAWA ON K1N5Y5	SSW	190.32	64

166167 CANADA LTD BRUNO LINDIA	292 RIDEAU ST OTTAWA ON K1N5Y5	SSW	190.32	64
PUBLIC WORKS CANADA NATIONAL CAPITAL DISTRICT THRE	350 KING EDWARD AV OTTAWA ON K1A 0X1	WSW	208.45	79

RSC - Record of Site Condition

A search of the RSC database, dated 1997-Sept 2001, Oct 2004-Sep 2022 has found that there are 2 RSC site(s) within approximately 0.25 kilometers of the project property.

<u>Lower Elevation</u>	<u>Address</u>	<u>Direction</u>	<u>Distance (m)</u>	<u>Map Key</u>
FORUM/SLP GP INC. AS GENERAL PARTNER BY AND ON BEHALF OF FORUM/SLP 112 NELSON	LIMITED PARTNERSHIP 112 NELSON STREET, OTTAWA, ON K1N 7R5 Ottawa ON	W	43.50	3
8758212 CANADA INC.	290 RIDEAU STREET, OTTAWA, ON K1N 5Y3 Ottawa ON	SSW	230.37	85

SCT - Scott's Manufacturing Directory

A search of the SCT database, dated 1992-Mar 2011* has found that there are 7 SCT site(s) within approximately 0.25 kilometers of the project property.

<u>Equal/Higher Elevation</u>	<u>Address</u>	<u>Direction</u>	<u>Distance (m)</u>	<u>Map Key</u>
Signs Direct Ltd.	366 Rideau St Ottawa ON K1N 5Y8	ESE	165.97	51
Rideau Bakery Limited	384 Rideau St Ottawa ON K1N 5Y8	ESE	195.08	67
Canadiana Book Binding Ltd.	250 Besserer St Ottawa ON K1N 6B3	S	248.31	92

<u>Lower Elevation</u>	<u>Address</u>	<u>Direction</u>	<u>Distance (m)</u>	<u>Map Key</u>
TERMIS LANGUAGE LABS	112 NELSON ST SUITE 203 OTTAWA ON K1N 7R5	W	43.50	3

TERMIS LANGUAGE LABS	106 Nelson St Suite 203 Ottawa ON K1N 7R5	NNW	54.65	6
PORTUGUESE BAKERY	48 NELSON ST OTTAWA ON K1N 7R2	NW	225.39	84
Portuguese Bakery Inc.	48 Nelson St Ottawa ON K1N 7R2	NW	225.39	84

SPL - Ontario Spills

A search of the SPL database, dated 1988-Sep 2020; Dec 2020-Mar 2021 has found that there are 40 SPL site(s) within approximately 0.25 kilometers of the project property.

<u>Equal/Higher Elevation</u>	<u>Address</u>	<u>Direction</u>	<u>Distance (m)</u>	<u>Map Key</u>
	363 Rideau Street LOBLAW STORE<UNOFFICIAL> Ottawa ON K1N 5Y6	ESE	85.11	10
Loblaws Supermarkets Limited	363 Rideau LOBLAWS SUPERMARKET<UNOFFICIAL> Ottawa ON K1N 5Y6	ESE	85.11	10
Loblaw's Properties Limited/Loblaw's Companies Limited	363 Rideau Street Ottawa ON K1N 5Y6	ESE	85.11	10
Parson Refrigeration (1985) Ltd.	363 Rideau St Ottawa ON K1N 5Y6	ESE	85.11	10
	319-331 Rideau St. Ottawa ON	SE	87.69	12
S. 21(1)(f)	178 Nelson Street, Carleton Place Ottawa ON	SE	100.04	17
OTTAWA-CARLETON, R.M. OF	RIDEAU ST && NELSON ST MOTOR VEHICLE (OPERATING FLUID) OTTAWA ON	SE	117.53	28
Ottawa Carleton Regional Transport Commission<UNOFFICIAL>	On Rideau Street west bound at Nelson Street. Ottawa ON	SE	117.53	28

<u>Equal/Higher Elevation</u>	<u>Address</u>	<u>Direction</u>	<u>Distance (m)</u>	<u>Map Key</u>
OTTAWA HYDRO	316 RIDEAU ST. TRANSFORMER OTTAWA CITY ON K1N 5Y5	SSE	144.48	42
	336 Rideau St. (behind building) Ottawa ON	SE	145.78	43
Enbridge Gas Distribution Inc.	372 Rideau Street Ottawa ON	ESE	180.34	59
Enbridge Gas Distribution Inc.	323 Besserer Street Ottawa ON	ESE	193.87	66
PRIVATE BUSINESS	384 RIDEAU STREET STORAGE TANK OTTAWA CITY ON K1N 5Y8	ESE	195.08	67
Bell Canada	393 Rideau St Ottawa ON K1N 1H1	E	235.01	88
Bell Canada	393 Rideau St Ottawa ON K1N 1H1	E	235.01	88
Daikin Applied Canada<UNOFFICIAL>	393 Rideau Street Ottawa ON K1N 1H1	E	235.01	88
	393 Rideau St Ottawa ON	E	235.01	88
Bell Canada	393 Rideau St. Ottawa ON	E	235.01	88
Enbridge Gas Distribution Inc.	334 Bessere St Ottawa ON	ESE	247.63	91

<u>Equal/Higher Elevation</u>	<u>Address</u>	<u>Direction</u>	<u>Distance (m)</u>	<u>Map Key</u>
Lower Elevation	Address	Direction	Distance (m)	Map Key
ESSO PETROLEUM CANADA	CONSTRUCTION SITE AT 110 NELSON ST. STORAGE DEPOT OTTAWA CITY ON K1N 9P2	NNW	42.49	2
Hydro Ottawa Limited	351 King Edward Ottawa ON	W	94.37	15
CANADIAN WASTE MANAGEMENT	305 RIDEAU STREET OTTAWA ON K1N 9E5	SSW	128.23	32
Cascades Recovery Inc.	305 Rideau St Ottawa ON	SSW	128.23	32
Enbridge Gas Distribution Inc.	George Street at King Edward Ave Ottawa ON	SW	152.60	46
UNKNOWN	277 YORK STREET OTTAWA CITY ON K1N 5V2	NNW	156.24	49
	Rideau and King Edward Ottawa ON	SSW	184.45	61
City of Ottawa	King Edward near Rideau Street Ottawa ON	SSW	184.45	61
City of Ottawa	RIDEAUE ST & KING EDWARDS ST<UNOFFICIAL> Ottawa ON	SSW	184.45	61
PETRO-CANADA	KING EDWARD AND RIDEAU ST. SERVICE STATION OTTAWA CITY ON	SSW	184.45	61
DUFRANE PILING	RIDEAU STREET AT KING EDWARD. CONSTRUCTION OTTAWA CITY ON	SSW	184.45	61

PETRO-CANADA	292 RIDEAU STREET TANK TRUCK (CARGO) OTTAWA CITY ON K1N 5Y5	SSW	190.32	64
PETRO-CANADA	292 REDEAU ST SERVICE STATION OTTAWA CITY ON	SSW	190.32	64
PETRO-CANADA	292 RIDEAU ST SERVICE STATION OTTAWA ON K1N 5Y5	SSW	190.32	64
	306 Rideau St - Eastbound Ottawa ON	S	196.84	69
PUC	YORK ST. & KING EDWARD AVE. OTTAWA CITY ON	W	197.18	71
OTTAWA TRANSIT	YORK RD/KING EDWARD ST. BUS OTTAWA CITY ON	W	197.18	71
OTTAWA HYDRO	CLARENCE/NELSON INTERSECTION TRANSFORMER OTTAWA CITY ON	NW	205.22	76
PETRO-CANADA	292 KING EDWARD SERVICE STATION OTTAWA CITY ON	W	207.67	78
PUBLIC WORKS CANADA	350 KING EDWARD STREET STORAGE TANK OTTAWA CITY ON K1A 0X1	WSW	208.45	79
Brookfield Global Intergrated Solutions	350 King Edward Ave Ottawa ON K1N 5W6	WSW	208.45	79

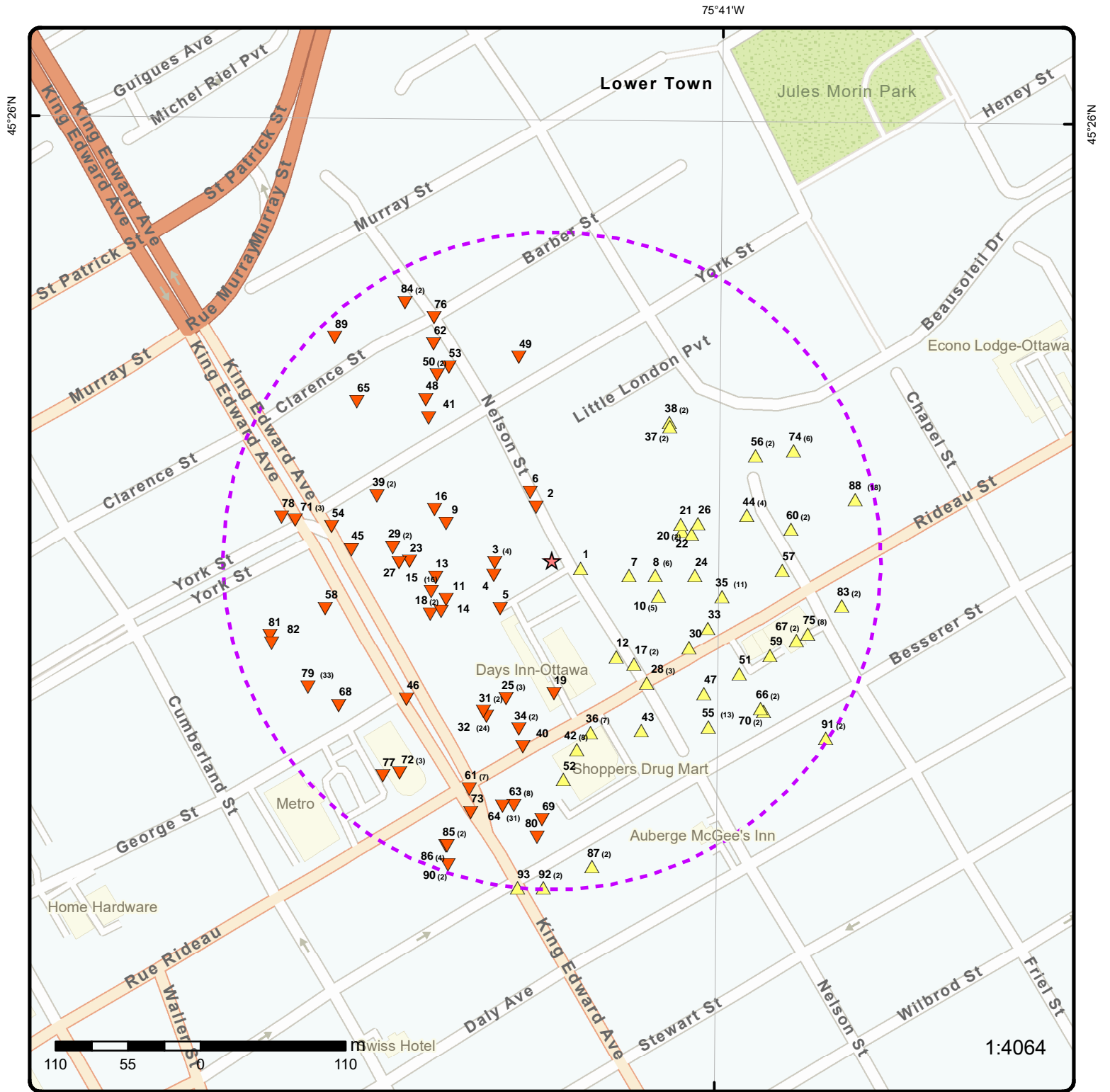
WWIS - Water Well Information System

A search of the WWIS database, dated Jun 30 2022 has found that there are 17 WWIS site(s) within approximately 0.25 kilometers of the project property.

<u>Equal/Higher Elevation</u>	<u>Address</u>	<u>Direction</u>	<u>Distance (m)</u>	<u>Map Key</u>
	240 FRIEL ST ON <i>Well ID:</i> 7180941	E	101.38	<u>20</u>
	240 FREEL ST Ottawa ON <i>Well ID:</i> 7179845	E	101.38	<u>20</u>
	240 FR 52 Ottawa ON <i>Well ID:</i> 7177745	ENE	101.65	<u>21</u>
	24 FRIEL STREET Ottawa ON <i>Well ID:</i> 7177744	E	107.82	<u>22</u>
	240 FRIEL STREET Ottawa ON <i>Well ID:</i> 7177746	E	114.46	<u>26</u>

<u>Lower Elevation</u>	<u>Address</u>	<u>Direction</u>	<u>Distance (m)</u>	<u>Map Key</u>
	351 KING EDWARD AVE OTTAWA ON <i>Well ID:</i> 7044171	WSW	53.50	<u>5</u>
	333 KING EDWARD ACVE Ottawa ON <i>Well ID:</i> 7196202	WNW	85.08	<u>9</u>
	351 KING EDWARD AVE OTTAWA ON <i>Well ID:</i> 7264434	WSW	85.40	<u>11</u>
	333 KING EDWARD Ottawa ON <i>Well ID:</i> 7196199	W	89.03	<u>13</u>
	351 KING EDWARD AVE. OTTAWA ON <i>Well ID:</i> 1536671	WSW	92.53	<u>14</u>
	333 KING EDWARD Ottawa ON <i>Well ID:</i> 7196200	WNW	97.13	<u>16</u>

351 KING EDWARD AVE OTTAWA ON	WSW	100.65	<u>18</u>
<i>Well ID:</i> 1535119			
351 KING EDWARD AVE OTTAWA ON	WSW	100.65	<u>18</u>
<i>Well ID:</i> 1535836			
325 KING EDWARD AVE Ottawa ON	W	108.16	<u>23</u>
<i>Well ID:</i> 7196197			
333 KING EDWARD Ottawa ON	W	116.16	<u>27</u>
<i>Well ID:</i> 7196198			
333 KING EDWARD AVE ON	W	152.39	<u>45</u>
<i>Well ID:</i> 7196201			
360 KING EDWARD AVENUE Ottawa ON	W	175.97	<u>58</u>
<i>Well ID:</i> 7135252			

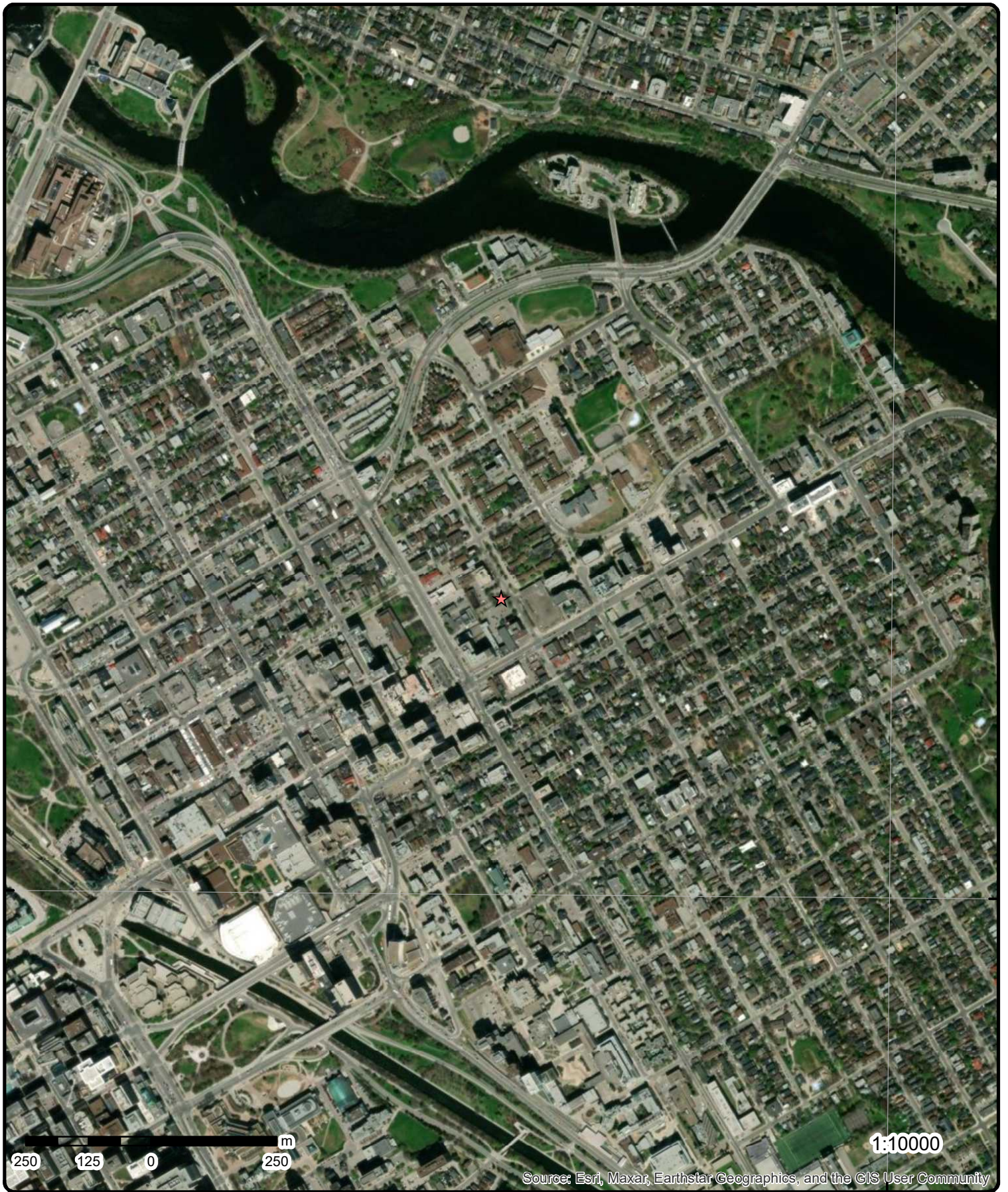


Map: 0.25 Kilometer Radius

Order Number: 22120100467
 Address: 134 Nelson Street, Ottawa, ON



Project Property	Freeways; Highways	Beach	Shopping & Sports Area
Buffer Outline	Traffic Circle; Ramp	Airport	University/College
Eris Sites with Higher Elevation	Major Arterial; Minor Arterial	Industrial Area	Cemetery; Golf Course
Eris Sites with Same Elevation	Local Road	Military Base	Park (National)
Eris Sites with Lower Elevation	Service Road; Traffic Circle; Ramp	Aircraft Roads	Park (City/County)
Eris Sites with Unknown Elevation	Rail	Native Reservation	Hospital



45°25'30"N

45°25'30"N

250 125 0 250 m

1:10000

Sources: Esri, Maxar, Earthstar Geographics, and the GIS User Community

Aerial Year: 2022

Order Number: 22120100467

Address: 134 Nelson Street, Ottawa, ON



Source: ESRI World Imagery

© ERIS Information Limited Partnership

75°42'W

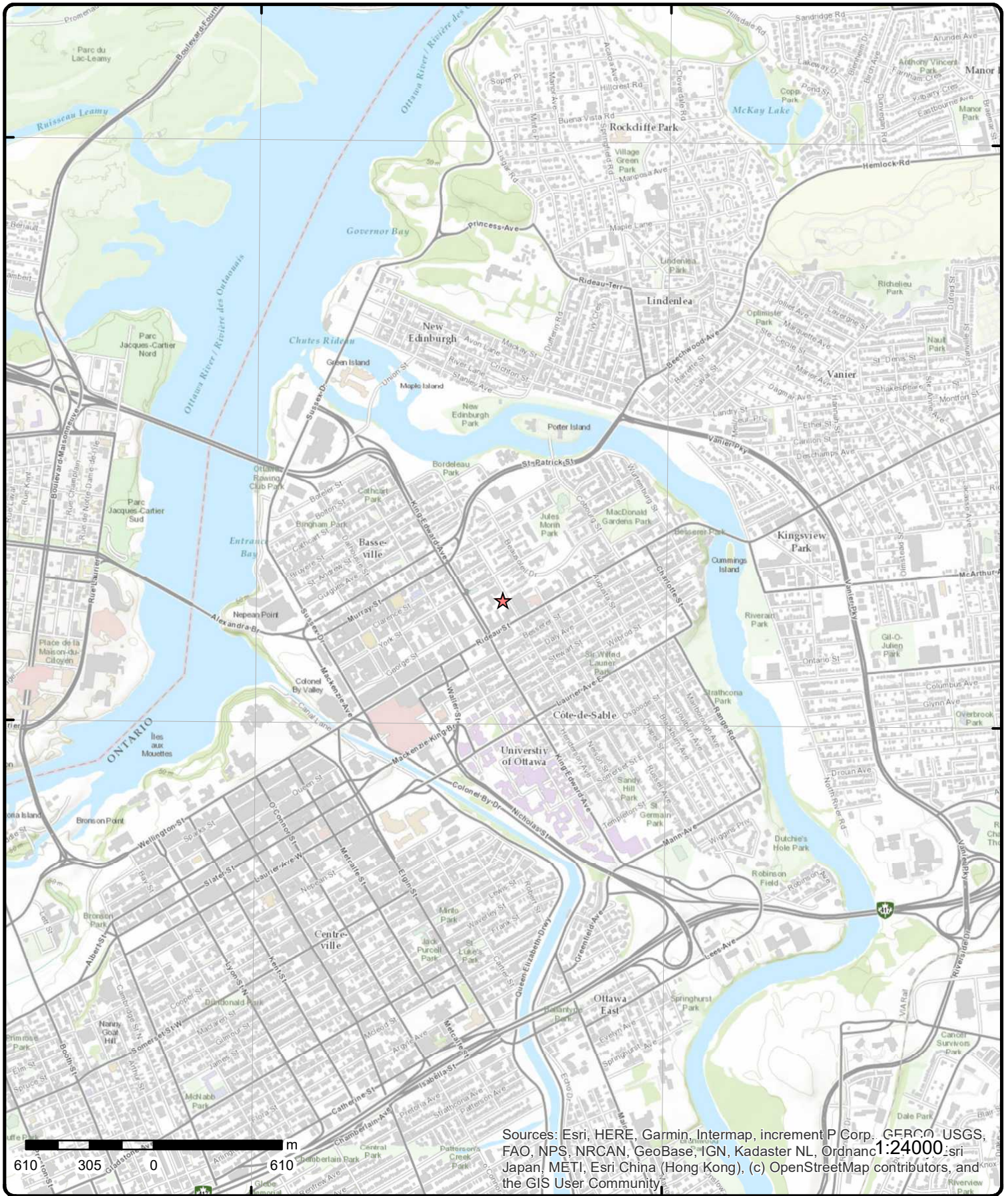
75°40'30"W

45°27'N

45°27'N

45°25'30"N

45°25'30"N



Sources: Esri, HERE, Garmin, Intermap, increment P Corp., GEBCO, USGS, FAO, NPS, NRCAN, GeoBase, IGN, Kadaster NL, Ordnance Survey, Esri Japan, METI, Esri China (Hong Kong), (c) OpenStreetMap contributors, and the GIS User Community

Topographic Map

Order Number: 22120100467

Address: 134 Nelson Street, ON



Source: ESRI World Topographic Map

© ERIS Information Limited Partnership

Detail Report

Map Key	Number of Records	Direction/ Distance (m)	Elev/Diff (m)	Site	DB
<u>1</u>	1 of 1	<i>E/22.3</i>	<i>64.9 / 0.31</i>	LE DROIT JOURNAL 135 NELSON STREET OTTAWA ON K1N 7R4	GEN
Generator No: ON0403900 SIC Code: 0000 SIC Description: *** NOT DEFINED *** Approval Years: 86,87,88,89,90,92,93,94 PO Box No: Country: Status: Co Admin: Choice of Contact: Phone No Admin: Contaminated Facility: MHSW Facility:					
<u>2</u>	1 of 1	<i>NNW/42.5</i>	<i>63.8 / -0.73</i>	ESSO PETROLEUM CANADA CONSTRUCTION SITE AT 110 NELSON ST. STORAGE DEPOT OTTAWA CITY ON K1N 9P2	SPL
Ref No: 87716 Site No: Incident Dt: 6/29/1993 Year: Incident Cause: OTHER CONTAINER LEAK Incident Event: Contaminant Code: Contaminant Name: Contaminant Limit 1: Contam Limit Freq 1: Contaminant UN No 1: Environment Impact: POSSIBLE Nature of Impact: Water course or lake Receiving Medium: WATER Receiving Env: MOE Response: Dt MOE Arvl on Scn: MOE Reported Dt: 6/29/1993 Dt Document Closed: Incident Reason: EQUIPMENT FAILURE Site Name: Site County/District: Site Geo Ref Meth: Incident Summary: ESSO - 450 L OF DIESEL FUEL TO STORM SEWER FROM STORAGE TANKS. Contaminant Qty:		Discharger Report: Material Group: Health/Env Conseq: Client Type: Sector Type: Agency Involved: Nearest Watercourse: Site Address: Site District Office: Site Postal Code: Site Region: Site Municipality: 20101 Site Lot: Site Conc: Northing: Easting: FIRE & WORKS Site Geo Ref Accu: Site Map Datum: SAC Action Class: Source Type:			
<u>3</u>	1 of 4	<i>W/43.5</i>	<i>62.9 / -1.69</i>	TERMIS LANGUAGE LABS 112 NELSON ST SUITE 203 OTTAWA ON K1N 7R5	SCT
Established: 0000 Plant Size (ft²): 0					

Map Key	Number of Records	Direction/ Distance (m)	Elev/Diff (m)	Site	DB
Employment:		0			
--Details--					
Description:		MAGNETIC AND OPTICAL RECORDING MEDIA			
SIC/NAICS Code:		3695			
<u>3</u>	2 of 4	W/43.5	62.9 / -1.69	112 Nelson Street Ottawa ON K1N 7R5	EHS
Order No:	21032500239		Nearest Intersection:		
Status:	C		Municipality:		
Report Type:	Standard Report		Client Prov/State: ON		
Report Date:	30-MAR-21		Search Radius (km): .25		
Date Received:	25-MAR-21		X: -75.6854921		
Previous Site Name:			Y: 45.4303039		
Lot/Building Size:					
Additional Info Ordered:					
<u>3</u>	3 of 4	W/43.5	62.9 / -1.69	FORUM/SLP GP INC. AS GENERAL PARTNER BY AND ON BEHALF OF FORUM/SLP 112 NELSON LIMITED PARTNERSHIP 112 NELSON STREET, OTTAWA, ON K1N 7R5 Ottawa ON	RSC
RSC ID:	230611		Cert Date:		
RA No:			Cert Prop Use No:		
RSC Type:	Phase 1 and 2 RSC		Intended Prop Use: Residential		
Curr Property Use:	Commercial		Qual Person Name: ADRIAN MENYHART		
Ministry District:	Ottawa District Office		Stratified (Y/N):		
Filing Date:	2022/02/07		Audit (Y/N):		
Date Ack:					
Date Returned:					
Restoration Type:					
Soil Type:					
Criteria:					
CPU Issued Sect 1686:					
Asmt Roll No:	614020601430130000, 614020601430120000, 614020601430030000, 614020601430070000, 614020601430100000, 614020601430020000, 614020601430080000, 614020601430050000, 614020601430090000, 614020601430150000, 614020601430040000, 614020601430060000, 614020601430110000, 614020601430140000, 614020601430010000				
Prop ID No (PIN):	04213-0325 (LT)				
Property Municipal Address:	112 NELSON STREET, OTTAWA, ON K1N 7R5				
Mailing Address:					
Latitude & Latitude:					
UTM Coordinates:					
Consultant:					
Legal Desc:					
Measurement Method:					
Applicable Standards:					

<i>Map Key</i>	<i>Number of Records</i>	<i>Direction/ Distance (m)</i>	<i>Elev/Diff (m)</i>	<i>Site</i>	<i>DB</i>
RSC PDF:				https://www.lrcsde.lrc.gov.on.ca/BFISWebPublic/pub/viewDocument.action?attachmentId=157739&fileName=BROWNFIELDS-E.pdf	
<u>Document(s) Detail</u>					
Document Heading:		Supporting Documents			
Document Name:		certificates of status.pdf			
Document Type:		Certificate of Status			
Document Link:		https://www.lrcsde.lrc.gov.on.ca/BFISWebPublic/pub/viewDocument.action?attachmentId=157747&fileName=certificates+of+status.pdf			
Document Heading:		Supporting Documents			
Document Name:		RSC Letter.pdf			
Document Type:		Lawyer's letter consisting of a legal description of the property			
Document Link:		https://www.lrcsde.lrc.gov.on.ca/BFISWebPublic/pub/viewDocument.action?attachmentId=157748&fileName=RSC+Letter.pdf			
Document Heading:		Supporting Documents			
Document Name:		RSC Survey Plan.pdf			
Document Type:		A Current plan of Survey			
Document Link:		https://www.lrcsde.lrc.gov.on.ca/BFISWebPublic/pub/viewDocument.action?attachmentId=157738&fileName=RSC+Survey+Plan.pdf			
Document Heading:		Supporting Documents			
Document Name:		Current and Past Use Table.pdf			
Document Type:		Table of Current and Past Property Use			
Document Link:		https://www.lrcsde.lrc.gov.on.ca/BFISWebPublic/pub/viewDocument.action?attachmentId=157743&fileName=Current+and+Past+Use+Table.pdf			
Document Heading:		Supporting Documents			
Document Name:		RSC Non-Potable Request 112 Nelson Dec 9 2021.pdf			
Document Type:		A copy of No Objection Statement from municipality			
Document Link:		https://www.lrcsde.lrc.gov.on.ca/BFISWebPublic/pub/viewDocument.action?attachmentId=157746&fileName=RSC+Non-Potable+Request+112+Nelson+Dec+9+2021.pdf			
Document Heading:		Supporting Documents			
Document Name:		APEC Table.pdf			
Document Type:		Area(s) of Potential Environmental Concern			
Document Link:		https://www.lrcsde.lrc.gov.on.ca/BFISWebPublic/pub/viewDocument.action?attachmentId=157742&fileName=APEC+Table.pdf			
Document Heading:		Supporting Documents			
Document Name:		CSM - 112 Nelson Street.pdf			
Document Type:		Phase 2 Conceptual Site Model			
Document Link:		https://www.lrcsde.lrc.gov.on.ca/BFISWebPublic/pub/viewDocument.action?attachmentId=157740&fileName=CSM+-+112+Nelson+Street.pdf			
Document Heading:		Supporting Documents			
Document Name:		Transfer Vesting small.pdf			
Document Type:		Copy of any deed(s), transfer(s) or other document(s)			
Document Link:		https://www.lrcsde.lrc.gov.on.ca/BFISWebPublic/pub/viewDocument.action?attachmentId=157741&fileName=Transfer+Vesting+small.pdf			

3

4 of 4

W/43.5

62.9 / -1.69

112 Nelson Street
Ottawa ON K1N 7R5

EHS

Order No: 21032500239
Status: C
Report Type: Standard Report
Report Date: 30-MAR-21
Date Received: 25-MAR-21
Previous Site Name:
Lot/Building Size:
Additional Info Ordered:

Nearest Intersection:
Municipality:
Client Prov/State: ON
Search Radius (km): .25
X: -75.6854921
Y: 45.4303039

Map Key	Number of Records	Direction/ Distance (m)	Elev/Diff (m)	Site	DB
4	1 of 1	W/45.5	62.9 / -1.69	CCC 396 112 Nelson Street Ottawa ON K1N 7R5	GEN
Generator No: SIC Code: SIC Description: Approval Years: PO Box No: Country: Status: Co Admin: Choice of Contact: Phone No Admin: Contaminated Facility: MHSW Facility:		ON6381641 As of Dec 2017 Canada Registered			
<u>Detail(s)</u>					
Waste Class:		251 L			
Waste Class Name:		Waste oils/sludges (petroleum based)			
5	1 of 1	WSW/53.5	62.9 / -1.69	351 KING EDWARD AVE OTTAWA ON	WWIS
Well ID: Construction Date: Use 1st: Use 2nd: Final Well Status: Water Type: Casing Material: Audit No: Tag: Constructn Method: Elevation (m): Elevatn Reliability: Depth to Bedrock: Well Depth: Overburden/Bedrock: Pump Rate: Static Water Level: Clear/Cloudy: Municipality: Site Info:		7044171 Abandoned-Other Z51341 A041760		Flowing (Y/N): Flow Rate: Data Entry Status: Data Src: Date Received: Selected Flag: Abandonment Rec: Contractor: Form Version: Owner: County: Lot: Concession: Concession Name: Easting NAD83: Northing NAD83: Zone: UTM Reliability:	
		28-May-2007 00:00:00 TRUE Yes 7201 3 OTTAWA-CARLETON			
PDF URL (Map):		https://d2khazk8e83rdv.cloudfront.net/moe_mapping/downloads/2Water/Wells_pdfs/704\7044171.pdf			
<u>Additional Detail(s) (Map)</u>					
Well Completed Date: Year Completed: Depth (m): Latitude: Longitude: Path:		2007/04/25 2007 45.4299888902183 -75.6854330368214 704\7044171.pdf			
<u>Bore Hole Information</u>					
Bore Hole ID: DP2BR:		11766605		Elevation: Elevrc:	

Map Key	Number of Records	Direction/ Distance (m)	Elev/Diff (m)	Site	DB
Spatial Status:				Zone:	18
Code OB:				East83:	446383.00
Code OB Desc:				North83:	5030947.00
Open Hole:				Org CS:	UTM83
Cluster Kind:				UTMRC:	3
Date Completed:	25-Apr-2007 00:00:00			UTMRC Desc:	margin of error : 10 - 30 m
Remarks:				Location Method:	wwr
Loc Method Desc:		on Water Well Record			
Elevrc Desc:					
Location Source Date:					
Improvement Location Source:					
Improvement Location Method:					
Source Revision Comment:					
Supplier Comment:					
<u>Annular Space/Abandonment Sealing Record</u>					
Plug ID:		933319756			
Layer:		1			
Plug From:		0.0			
Plug To:		6.0			
Plug Depth UOM:		m			
<u>Method of Construction & Well Use</u>					
Method Construction ID:		967044171			
Method Construction Code:		6			
Method Construction:		Boring			
Other Method Construction:					
<u>Pipe Information</u>					
Pipe ID:		11774295			
Casing No:		1			
Comment:					
Alt Name:					
<u>Links</u>					
Bore Hole ID:		11766605		Tag No: A041760	
Depth M:				Contractor: 7201	
Year Completed:		2007		Path: 704\7044171.pdf	
Well Completed Dt:		2007/04/25		Latitude: 45.4299888902183	
Audit No:		Z51341		Longitude: -75.6854330368214	

<u>6</u>	1 of 1	NNW/54.6	63.8 / -0.73	TERMIS LANGUAGE LABS 106 Nelson St Suite 203 Ottawa ON K1N 7R5	SCT
Established:		1985			
Plant Size (ft²):		0			
Employment:		10			
--Details--					
Description:		Software Publishers			
SIC/NAICS Code:		511210			
Description:		Manufacturing and Reproducing Magnetic and Optical Media			
SIC/NAICS Code:		334610			

Map Key	Number of Records	Direction/ Distance (m)	Elev/Diff (m)	Site	DB
7	1 of 1	E/59.6	65.9 / 1.36	ON	BORE
Borehole ID:	613581			Inclin FLG:	No
OGF ID:	215514828			SP Status:	Initial Entry
Status:				Surv Elev:	No
Type:	Borehole			Piezometer:	No
Use:				Primary Name:	
Completion Date:	JAN-1970			Municipality:	
Static Water Level:				Lot:	
Primary Water Use:				Township:	
Sec. Water Use:				Latitude DD:	45.430224
Total Depth m:	14.4			Longitude DD:	-75.684187
Depth Ref:	Ground Surface			UTM Zone:	18
Depth Elev:				Easting:	446481
Drill Method:				Northing:	5030972
Orig Ground Elev m:	59.3			Location Accuracy:	
Elev Reliabil Note:				Accuracy:	Not Applicable
DEM Ground Elev m:	60.3				
Concession:					
Location D:					
Survey D:					
Comments:					
<u>Borehole Geology Stratum</u>					
Geology Stratum ID:	218395691			Mat Consistency:	Dense
Top Depth:	.8			Material Moisture:	
Bottom Depth:	1.5			Material Texture:	
Material Color:				Non Geo Mat Type:	
Material 1:	Sand			Geologic Formation:	
Material 2:	Silt			Geologic Group:	
Material 3:				Geologic Period:	
Material 4:				Depositional Gen:	
Gsc Material Description:					
Stratum Description:	SAND. DENSE.				
Geology Stratum ID:	218395693			Mat Consistency:	Hard
Top Depth:	4.6			Material Moisture:	
Bottom Depth:	6.1			Material Texture:	
Material Color:				Non Geo Mat Type:	
Material 1:	Clay			Geologic Formation:	
Material 2:	Silt			Geologic Group:	
Material 3:				Geologic Period:	
Material 4:				Depositional Gen:	
Gsc Material Description:					
Stratum Description:	CLAY. HARD.				
Geology Stratum ID:	218395697			Mat Consistency:	Dense
Top Depth:	10.8			Material Moisture:	
Bottom Depth:	11.4			Material Texture:	
Material Color:				Non Geo Mat Type:	
Material 1:	Unknown			Geologic Formation:	
Material 2:	Till			Geologic Group:	
Material 3:				Geologic Period:	
Material 4:				Depositional Gen:	
Gsc Material Description:					
Stratum Description:	UNSPECIFIED. VERY DENSE.				
Geology Stratum ID:	218395690			Mat Consistency:	
Top Depth:	0			Material Moisture:	
Bottom Depth:	.8			Material Texture:	

Map Key	Number of Records	Direction/ Distance (m)	Elev/Diff (m)	Site	DB
Material Color:				Non Geo Mat Type:	
Material 1:				Geologic Formation:	
Material 2: Sand				Geologic Group:	
Material 3: Silt				Geologic Period:	
Material 4:				Depositional Gen:	
Gsc Material Description:					
Stratum Description: ARTIFICIAL.					
Geology Stratum ID:	218395695			Mat Consistency:	Dense
Top Depth:	7.5			Material Moisture:	
Bottom Depth:	10.7			Material Texture:	
Material Color:				Non Geo Mat Type:	
Material 1: Till				Geologic Formation:	
Material 2: Clay				Geologic Group:	
Material 3: Sand				Geologic Period:	
Material 4:				Depositional Gen:	
Gsc Material Description:					
Stratum Description: TILL. DENSE.					
Geology Stratum ID:	218395698			Mat Consistency:	
Top Depth:	11.4			Material Moisture:	
Bottom Depth:	14.4			Material Texture:	
Material Color:				Non Geo Mat Type:	
Material 1: Bedrock				Geologic Formation:	
Material 2: Limestone				Geologic Group:	
Material 3:				Geologic Period:	
Material 4:				Depositional Gen:	
Gsc Material Description:					
Stratum Description: BEDROCK. 00000 020 00025 012 00049 040 00150 052 00200 025 00245 008 00355 **Note: Many records provided by the department have a truncated [Stratum Description] field.					
Geology Stratum ID:	218395696			Mat Consistency:	Dense
Top Depth:	10.7			Material Moisture:	
Bottom Depth:	10.8			Material Texture:	
Material Color:				Non Geo Mat Type:	
Material 1: Unknown				Geologic Formation:	
Material 2: Till				Geologic Group:	
Material 3:				Geologic Period:	
Material 4:				Depositional Gen:	
Gsc Material Description:					
Stratum Description: UNSPECIFIED. DENSE.					
Geology Stratum ID:	218395692			Mat Consistency:	
Top Depth:	1.5			Material Moisture:	
Bottom Depth:	4.6			Material Texture:	
Material Color:				Non Geo Mat Type:	
Material 1: Clay				Geologic Formation:	
Material 2: Silt				Geologic Group:	
Material 3:				Geologic Period:	
Material 4:				Depositional Gen:	
Gsc Material Description:					
Stratum Description: CLAY.					
Geology Stratum ID:	218395694			Mat Consistency:	
Top Depth:	6.1			Material Moisture:	
Bottom Depth:	7.5			Material Texture:	
Material Color:				Non Geo Mat Type:	
Material 1: Silt				Geologic Formation:	
Material 2: Clay				Geologic Group:	
Material 3: Sand				Geologic Period:	
Material 4:				Depositional Gen:	
Gsc Material Description:					
Stratum Description: SILT.					

Source

Map Key	Number of Records	Direction/ Distance (m)	Elev/Diff (m)	Site	DB
Source Type:	Data Survey			Source Appl:	Spatial/Tabular
Source Orig:	Geological Survey of Canada			Source Iden:	1
Source Date:	1956-1972			Scale or Res:	Varies
Confidence:	H			Horizontal:	NAD27
Observatio:				Verticalda:	Mean Average Sea Level
Source Name:	Urban Geology Automated Information System (UGAIS)				
Source Details:	File: OTTAWA2.txt RecordID: 060890 NTS_Sheet: 31G05G				
Confiden 1:	Logged by professional. Exact and complete description of material and properties.				

Source List

Source Identifier:	1	Horizontal Datum:	NAD27
Source Type:	Data Survey	Vertical Datum:	Mean Average Sea Level
Source Date:	1956-1972	Projection Name:	Universal Transverse Mercator
Scale or Resolution:	Varies		
Source Name:	Urban Geology Automated Information System (UGAIS)		
Source Originators:	Geological Survey of Canada		

<u>8</u>	1 of 6	E/79.3	66.6 / 2.07	LOBLAWS SUPERMARKET #1170 363 RIDEAU ST OTTAWA ON K1N5Y6	PES
Detail Licence No:	23-01-11843-0			Operator Box:	
Licence No:	11843			Operator Class:	
Status:				Operator No:	
Approval Date:				Operator Type:	
Report Source:	Legacy Licenses (Excluding TS)			Oper Area Code:	613
Licence Type:	Limited Vendor			Oper Phone No:	7893330
Licence Type Code:	23			Operator Ext:	
Licence Class:	01			Operator Lot:	
Licence Control:	0			Oper Concession:	
Latitude:				Operator Region:	4
Longitude:				Operator District:	
Lot:				Operator County:	15
Concession:				Op Municipality:	
Region:				Post Office Box:	
District:				MOE District:	
County:				SWP Area Name:	
Trade Name:					
PDF URL:					
PDF Site Location:					

<u>8</u>	2 of 6	E/79.3	66.6 / 2.07	ON	BORE
Borehole ID:	613580			Inclin FLG:	No
OGF ID:	215514827			SP Status:	Initial Entry
Status:				Surv Elev:	No
Type:	Borehole			Piezometer:	No
Use:				Primary Name:	
Completion Date:				Municipality:	
Static Water Level:				Lot:	
Primary Water Use:				Township:	
Sec. Water Use:				Latitude DD:	45.430225
Total Depth m:	-999			Longitude DD:	-75.683932
Depth Ref:	Ground Surface			UTM Zone:	18
Depth Elev:				Easting:	446501
Drill Method:				Northing:	5030972
Orig Ground Elev m:	68.3			Location Accuracy:	
Elev Reliabil Note:				Accuracy:	Not Applicable
DEM Ground Elev m:	61				

Map Key	Number of Records	Direction/ Distance (m)	Elev/Diff (m)	Site	DB
Concession:					
Location D:					
Survey D:					
Comments:					
<u>Borehole Geology Stratum</u>					
Geology Stratum ID:	218395687			Mat Consistency:	Stiff
Top Depth:	2.4			Material Moisture:	
Bottom Depth:	7.6			Material Texture:	
Material Color:				Non Geo Mat Type:	
Material 1:	Clay			Geologic Formation:	
Material 2:				Geologic Group:	
Material 3:				Geologic Period:	
Material 4:				Depositional Gen:	
Gsc Material Description:					
Stratum Description:	CLAY. STIFF.				
Geology Stratum ID:	218395689			Mat Consistency:	Dense
Top Depth:	11.6			Material Moisture:	
Bottom Depth:				Material Texture:	
Material Color:				Non Geo Mat Type:	
Material 1:	Bedrock			Geologic Formation:	
Material 2:				Geologic Group:	
Material 3:				Geologic Period:	
Material 4:				Depositional Gen:	
Gsc Material Description:					
Stratum Description:	BEDROCK. DENSE. UNSPECIFIED. DENSE. BEDROCK. 00010 030 00025 010 00030 010				**Note: Many records provided by the department have a truncated [Stratum Description] field.
Geology Stratum ID:	218395688			Mat Consistency:	Firm
Top Depth:	7.6			Material Moisture:	
Bottom Depth:	11.6			Material Texture:	
Material Color:				Non Geo Mat Type:	
Material 1:	Gravel			Geologic Formation:	
Material 2:				Geologic Group:	
Material 3:				Geologic Period:	
Material 4:				Depositional Gen:	
Gsc Material Description:					
Stratum Description:	GRAVEL. FIRM.				
Geology Stratum ID:	218395686			Mat Consistency:	
Top Depth:	0			Material Moisture:	
Bottom Depth:	2.4			Material Texture:	
Material Color:				Non Geo Mat Type:	
Material 1:	Fill			Geologic Formation:	
Material 2:				Geologic Group:	
Material 3:				Geologic Period:	
Material 4:				Depositional Gen:	fill
Gsc Material Description:					
Stratum Description:	FILL.				
<u>Source</u>					
Source Type:	Data Survey			Source Appl:	Spatial/Tabular
Source Orig:	Geological Survey of Canada			Source Iden:	1
Source Date:	1956-1972			Scale or Res:	Varies
Confidence:	H			Horizontal:	NAD27
Observatio:				Verticalda:	Mean Average Sea Level
Source Name:	Urban Geology Automated Information System (UGAIS)				
Source Details:	File: OTTAWA2.txt RecordID: 060880 NTS_Sheet: 31G05G				
Confiden 1:	Logged by professional. Exact and complete description of material and properties.				

Map Key	Number of Records	Direction/ Distance (m)	Elev/Diff (m)	Site	DB
Source List					
Source Identifier:	1			Horizontal Datum:	NAD27
Source Type:	Data Survey			Vertical Datum:	Mean Average Sea Level
Source Date:	1956-1972			Projection Name:	Universal Transverse Mercator
Scale or Resolution:	Varies				
Source Name:	Urban Geology Automated Information System (UGAIS)				
Source Originators:	Geological Survey of Canada				
<u>8</u>	3 of 6	E/79.3	66.6 / 2.07	LOBLAWS SUPERMARKETS LTD #1170 363 RIDEAU ST OTTAWA ON K1N 5Y6	PES
Detail Licence No:				Operator Box:	
Licence No:				Operator Class:	
Status:				Operator No:	
Approval Date:				Operator Type:	
Report Source:	Vendor			Oper Area Code:	
Licence Type:				Oper Phone No:	
Licence Type Code:				Operator Ext:	
Licence Class:				Operator Lot:	
Licence Control:				Oper Concession:	
Latitude:				Operator Region:	
Longitude:				Operator District:	
Lot:				Operator County:	
Concession:				Op Municipality:	
Region:				Post Office Box:	
District:				MOE District:	
County:				SWP Area Name:	
Trade Name:					
PDF URL:					
PDF Site Location:					
<u>8</u>	4 of 6	E/79.3	66.6 / 2.07	LOBLAWS SUPERMARKET #1170 363 RIDEAU ST OTTAWA ON K1N 5Y6	PES
Detail Licence No:				Operator Box:	
Licence No:				Operator Class:	
Status:				Operator No:	
Approval Date:				Operator Type:	
Report Source:	Vendor			Oper Area Code:	
Licence Type:				Oper Phone No:	
Licence Type Code:				Operator Ext:	
Licence Class:				Operator Lot:	
Licence Control:				Oper Concession:	
Latitude:				Operator Region:	
Longitude:				Operator District:	
Lot:				Operator County:	
Concession:				Op Municipality:	
Region:				Post Office Box:	
District:				MOE District:	
County:				SWP Area Name:	
Trade Name:					
PDF URL:					
PDF Site Location:					
<u>8</u>	5 of 6	E/79.3	66.6 / 2.07	363 Rideau St. Ottawa ON K1N 5Y6	EHS
Order No:	20130111187			Nearest Intersection:	

Map Key	Number of Records	Direction/ Distance (m)	Elev/Diff (m)	Site	DB
Status:	C			Municipality:	
Report Type:	Custom Report			Client Prov/State:	ON
Report Date:	23-JAN-13			Search Radius (km):	.25
Date Received:	09-JAN-13			X:	-694444.444444
Previous Site Name:				Y:	45.429712
Lot/Building Size:					
Additional Info Ordered:					

<u>8</u>	6 of 6	E/79.3	66.6 / 2.07	LOBLAWS SUPERMARKET #1170 363 RIDEAU ST OTTAWA ON K1N5Y6	PES
Detail Licence No:				Operator Box:	
Licence No:	17167			Operator Class:	
Status:				Operator No:	
Approval Date:				Operator Type:	
Report Source:	Legacy Licenses (Excluding TS)			Oper Area Code:	613
Licence Type:	Limited Vendor			Oper Phone No:	7893330
Licence Type Code:	23			Operator Ext:	
Licence Class:	01			Operator Lot:	
Licence Control:				Oper Concession:	
Latitude:				Operator Region:	
Longitude:				Operator District:	
Lot:				Operator County:	
Concession:				Op Municipality:	
Region:				Post Office Box:	
District:				MOE District:	
County:				SWP Area Name:	
Trade Name:					
PDF URL:					
PDF Site Location:					

<u>9</u>	1 of 1	WNW/85.1	62.2 / -2.39	333 KING EDWARD ACVE Ottawa ON	WWIS
Well ID:	7196202			Flowing (Y/N):	
Construction Date:				Flow Rate:	
Use 1st:	Monitoring and Test Hole			Data Entry Status:	
Use 2nd:				Data Src:	
Final Well Status:	Test Hole			Date Received:	28-Jan-2013 00:00:00
Water Type:				Selected Flag:	TRUE
Casing Material:				Abandonment Rec:	
Audit No:	Z154351			Contractor:	7241
Tag:	A141927			Form Version:	7
Constructn Method:				Owner:	
Elevation (m):				County:	OTTAWA-CARLETON
Elevatn Reliability:				Lot:	
Depth to Bedrock:				Concession:	
Well Depth:				Concession Name:	
Overburden/Bedrock:				Easting NAD83:	
Pump Rate:				Northing NAD83:	
Static Water Level:				Zone:	
Clear/Cloudy:				UTM Reliability:	
Municipality:	NEPEAN TOWNSHIP				
Site Info:					
PDF URL (Map):	https://d2khazk8e83rdv.cloudfront.net/moe_mapping/downloads/2Water/Wells_pdfs/719\7196202.pdf				
Additional Detail(s) (Map)					
Well Completed Date:	2012/12/17				

Map Key	Number of Records	Direction/ Distance (m)	Elev/Diff (m)	Site	DB
Year Completed:		2012			
Depth (m):		4.57			
Latitude:		45.4305707828792			
Longitude:		-75.6859642249904			
Path:		719\7196202.pdf			

Bore Hole Information

Bore Hole ID:	1004245074	Elevation:	
DP2BR:		Elevrc:	
Spatial Status:		Zone:	18
Code OB:		East83:	446342.00
Code OB Desc:		North83:	5031012.00
Open Hole:		Org CS:	UTM83
Cluster Kind:		UTMRC:	4
Date Completed:	17-Dec-2012 00:00:00	UTMRC Desc:	margin of error : 30 m - 100 m
Remarks:		Location Method:	wwr
Loc Method Desc:	on Water Well Record		
Elevrc Desc:			
Location Source Date:			
Improvement Location Source:			
Improvement Location Method:			
Source Revision Comment:			
Supplier Comment:			

Overburden and Bedrock

Materials Interval

Formation ID:	1004781429
Layer:	3
Color:	2
General Color:	GREY
Mat1:	05
Most Common Material:	CLAY
Mat2:	85
Mat2 Desc:	SOFT
Mat3:	
Mat3 Desc:	
Formation Top Depth:	1.222000002861023
Formation End Depth:	4.570000171661377
Formation End Depth UOM:	m

Overburden and Bedrock

Materials Interval

Formation ID:	1004781427
Layer:	1
Color:	8
General Color:	BLACK
Mat1:	
Most Common Material:	
Mat2:	
Mat2 Desc:	
Mat3:	
Mat3 Desc:	
Formation Top Depth:	0.0
Formation End Depth:	0.3100000023841858
Formation End Depth UOM:	m

Overburden and Bedrock

Materials Interval

Map Key	Number of Records	Direction/ Distance (m)	Elev/Diff (m)	Site	DB
Formation ID:		1004781428			
Layer:		2			
Color:		6			
General Color:		BROWN			
Mat1:		01			
Most Common Material:		FILL			
Mat2:					
Mat2 Desc:					
Mat3:					
Mat3 Desc:					
Formation Top Depth:		0.3100000023841858			
Formation End Depth:		1.222000002861023			
Formation End Depth UOM:		m			
<u>Annular Space/Abandonment Sealing Record</u>					
Plug ID:		1004781439			
Layer:		3			
Plug From:		1.2200000286102295			
Plug To:		4.570000171661377			
Plug Depth UOM:		m			
<u>Annular Space/Abandonment Sealing Record</u>					
Plug ID:		1004781437			
Layer:		1			
Plug From:		0.0			
Plug To:		0.3100000023841858			
Plug Depth UOM:		m			
<u>Annular Space/Abandonment Sealing Record</u>					
Plug ID:		1004781438			
Layer:		2			
Plug From:		0.3100000023841858			
Plug To:		1.2200000286102295			
Plug Depth UOM:		m			
<u>Method of Construction & Well Use</u>					
Method Construction ID:		1004781436			
Method Construction Code:		D			
Method Construction:		Direct Push			
Other Method Construction:					
<u>Pipe Information</u>					
Pipe ID:		1004781426			
Casing No:		0			
Comment:					
Alt Name:					
<u>Construction Record - Casing</u>					
Casing ID:		1004781432			
Layer:		1			
Material:		5			

Map Key	Number of Records	Direction/ Distance (m)	Elev/Diff (m)	Site	DB
Open Hole or Material:		PLASTIC			
Depth From:		0.0			
Depth To:		1.5			
Casing Diameter:		3.450000047683716			
Casing Diameter UOM:		cm			
Casing Depth UOM:		m			
<u>Construction Record - Screen</u>					
Screen ID:		1004781433			
Layer:		1			
Slot:		10			
Screen Top Depth:		1.5			
Screen End Depth:		4.570000171661377			
Screen Material:		5			
Screen Depth UOM:		m			
Screen Diameter UOM:		cm			
Screen Diameter:		4.210000038146973			
<u>Water Details</u>					
Water ID:		1004781431			
Layer:					
Kind Code:					
Kind:					
Water Found Depth:					
Water Found Depth UOM:		m			
<u>Hole Diameter</u>					
Hole ID:		1004781430			
Diameter:		5.710000038146973			
Depth From:		0.0			
Depth To:		4.570000171661377			
Hole Depth UOM:		m			
Hole Diameter UOM:		cm			
<u>Links</u>					
Bore Hole ID:		1004245074		Tag No:	A141927
Depth M:		4.57		Contractor:	7241
Year Completed:		2012		Path:	7197196202.pdf
Well Completed Dt:		2012/12/17		Latitude:	45.4305707828792
Audit No:		Z154351		Longitude:	-75.6859642249904

10	1 of 5	ESE/85.1	66.6 / 2.07	363 Rideau Street LOBLAW STORE<UNOFFICIAL> Ottawa ON K1N 5Y6	SPL
Ref No:		2382-6PLLQH		Discharger Report:	
Site No:				Material Group: Gases/Particulates	
Incident Dt:		5/5/2006		Health/Env Conseq:	
Year:				Client Type:	
Incident Cause:		Discharge or Emission to Air		Sector Type: Other	
Incident Event:				Agency Involved:	
Contaminant Code:		38		Nearest Watercourse:	
Contaminant Name:		REFRIGERANT GAS, N.O.S.		Site Address: 363 RIDEAU STREET	
Contaminant Limit 1:				Site District Office: Ottawa	
Contam Limit Freq 1:				Site Postal Code:	
Contaminant UN No 1:				Site Region:	
Environment Impact:		Confirmed		Site Municipality: Ottawa	
Nature of Impact:		Air Pollution		Site Lot:	

Map Key	Number of Records	Direction/ Distance (m)	Elev/Diff (m)	Site	DB
Receiving Medium: Air Receiving Env: MOE Response: Dt MOE Arvl on Scn: MOE Reported Dt: 5/8/2006 Dt Document Closed: Incident Reason: Site Name: 363 RIDEAU STREET Site County/District: Site Geo Ref Meth: Incident Summary: Parson Refrigeration: leak of 113 kg R22 Contaminant Qty: 113 kg				Site Conc: Northing: Easting: Site Geo Ref Accu: Site Map Datum: SAC Action Class: Source Type:	

10	2 of 5	ESE/85.1	66.6 / 2.07	Loblaws Supermarkets Limited 363 Rideau LOBLAWS SUPERMARKET<UNOFFICIAL> Ottawa ON K1N 5Y6	SPL
Ref No: 4247-6RMM7Y Site No: Incident Dt: 7/12/2006 Year: Incident Cause: Other Discharges Incident Event: Contaminant Code: 15 Contaminant Name: HYDRAULIC OIL Contaminant Limit 1: Contam Limit Freq 1: Contaminant UN No 1: Environment Impact: Not Anticipated Nature of Impact: Surface Water Pollution Receiving Medium: Water Receiving Env: MOE Response: Dt MOE Arvl on Scn: MOE Reported Dt: 7/12/2006 Dt Document Closed: Incident Reason: Equipment Failure - Malfunction of system components Site Name: 363 RIDEAU Site County/District: Site Geo Ref Meth: Incident Summary: Loblaws: hydraulic fluid to CB, cleaning Contaminant Qty: 5 L				Discharger Report: Material Group: Oils Health/Env Conseq: Client Type: Sector Type: Other Agency Involved: Nearest Watercourse: Site Address: 363 RIDEAU Site District Office: Ottawa Site Postal Code: Site Region: Site Municipality: Ottawa Site Lot: Site Conc: Northing: Easting: Site Geo Ref Accu: Site Map Datum: SAC Action Class: Source Type:	

10	3 of 5	ESE/85.1	66.6 / 2.07	Loblaw's Properties Limited/Loblaw's Companies Limited 363 Rideau Street Ottawa ON K1N 5Y6	SPL
Ref No: 5158-7HHTSX Site No: Incident Dt: Year: Incident Cause: Incident Event: Contaminant Code: 38 Contaminant Name: REFRIGERANT GAS, N.O.S. Contaminant Limit 1: Contam Limit Freq 1: Contaminant UN No 1: Environment Impact: Confirmed				Discharger Report: Material Group: Health/Env Conseq: Client Type: Sector Type: Agency Involved: Nearest Watercourse: Site Address: Site District Office: Ottawa Site Postal Code: Site Region: Site Municipality: Ottawa	

Map Key	Number of Records	Direction/ Distance (m)	Elev/Diff (m)	Site	DB
Nature of Impact: Air Pollution Receiving Medium: Receiving Env: MOE Response: No Field Response Dt MOE Arvl on Scn: MOE Reported Dt: 8/14/2008 Dt Document Closed: 10/4/2008 Incident Reason: Site Name: Loblaw's Store <UNOFFICIAL> Site County/District: Site Geo Ref Meth: Incident Summary: Loblaws Ottawa, R22 to Air. 255Lb fixed Contaminant Qty: 255 lb		Site Lot: Site Conc: Northing: Easting: Site Geo Ref Accu: Site Map Datum: SAC Action Class: Air Spills - Gases and Vapours Source Type:			

10	4 of 5	ESE/85.1	66.6 / 2.07	PIPELINE HIT - 1" 363 RIDEAU STREET,,OTTAWA,ON,K1N 5Y6,CA ON	PINC
Incident Id: Incident No: 990964 Incident Reported Dt: 1/9/2013 Type: FS-Pipeline Incident Status Code: Tank Status: Pipeline Damage Reason Est Task No: Spills Action Centre: Fuel Type: Fuel Occurrence Tp: Date of Occurrence: Occurrence Start Dt: Depth: Customer Acct Name: PIPELINE HIT - 1" Incident Address: 363 RIDEAU STREET,,OTTAWA,ON,K1N 5Y6,CA Operation Type: Pipeline Type: Regulator Type: Summary: Reported By: Affiliation: Occurrence Desc: Damage Reason: Notes:		Pipe Material: Fuel Category: Health Impact: Environment Impact: Property Damage: Service Interrupt: Enforce Policy: Public Relation: Pipeline System: PSIG: Attribute Category: Regulator Location: Method Details:			

10	5 of 5	ESE/85.1	66.6 / 2.07	Parson Refrigeration (1985) Ltd. 363 Rideau St Ottawa ON K1N 5Y6	SPL
Ref No: 0003-BKVP77 Site No: NA Incident Dt: 2020/01/16 Year: Incident Cause: Incident Event: Leak/Break Contaminant Code: 38 Contaminant Name: REFRIGERANT GAS, N.O.S. Contaminant Limit 1: Contam Limit Freq 1: n/a Contaminant UN No 1: 1078 Environment Impact: Nature of Impact: Receiving Medium: Receiving Env: Air		Discharger Report: Material Group: Health/Env Conseq: 0 - No Impact Client Type: Corporation Sector Type: Miscellaneous Industrial Agency Involved: Nearest Watercourse: Site Address: 363 Rideau St Site District Office: Ottawa Site Postal Code: K1N 5Y6 Site Region: Eastern Site Municipality: Ottawa Site Lot: Site Conc: Northing:			

Map Key	Number of Records	Direction/ Distance (m)	Elev/Diff (m)	Site	DB
Source Revision Comment:					
Supplier Comment:					
<u>Method of Construction & Well Use</u>					
Method Construction ID:	1006093208				
Method Construction Code:					
Method Construction:					
Other Method Construction:					
<u>Pipe Information</u>					
Pipe ID:	1006093201				
Casing No:	0				
Comment:					
Alt Name:					
<u>Construction Record - Casing</u>					
Casing ID:	1006093205				
Layer:					
Material:					
Open Hole or Material:					
Depth From:					
Depth To:					
Casing Diameter:					
Casing Diameter UOM:	cm				
Casing Depth UOM:	m				
<u>Construction Record - Screen</u>					
Screen ID:	1006093206				
Layer:					
Slot:					
Screen Top Depth:					
Screen End Depth:					
Screen Material:					
Screen Depth UOM:	m				
Screen Diameter UOM:	cm				
Screen Diameter:					
<u>Water Details</u>					
Water ID:	1006093204				
Layer:					
Kind Code:					
Kind:					
Water Found Depth:					
Water Found Depth UOM:	m				
<u>Hole Diameter</u>					
Hole ID:	1006093203				
Diameter:	2.0				
Depth From:	0.0				
Depth To:	8.19999809265137				
Hole Depth UOM:	m				
Hole Diameter UOM:	cm				

Map Key	Number of Records	Direction/ Distance (m)	Elev/Diff (m)	Site	DB
Links					
Bore Hole ID:	1006039799			Tag No:	
Depth M:				Contractor:	7303
Year Completed:	2016			Path:	
Well Completed Dt:	2016/04/26			Latitude:	45.4300487480887
Audit No:	Z227097			Longitude:	-75.6859579011389
12	1 of 1	SE/87.7	65.9 / 1.36	319-331 Rideau St. Ottawa ON	SPL
Ref No:	1355-99FJTV			Discharger Report:	
Site No:				Material Group:	
Incident Dt:	2013/07/09			Health/Env Conseq:	
Year:				Client Type:	
Incident Cause:	Unknown / N/A			Sector Type:	Unknown / N/A
Incident Event:				Agency Involved:	
Contaminant Code:	15			Nearest Watercourse:	
Contaminant Name:	OIL (PETROLEUM BASED, NOT SPECIFIED)			Site Address:	319-331 Rideau St.
Contaminant Limit 1:				Site District Office:	
Contam Limit Freq 1:				Site Postal Code:	
Contaminant UN No 1:				Site Region:	
Environment Impact:	Confirmed			Site Municipality:	Ottawa
Nature of Impact:	Soil Contamination			Site Lot:	
Receiving Medium:				Site Conc:	
Receiving Env:				Northing:	
MOE Response:	No Field Response			Easting:	
Dt MOE Arvl on Scn:				Site Geo Ref Accu:	
MOE Reported Dt:	2013/07/09			Site Map Datum:	
Dt Document Closed:				SAC Action Class:	Land Spills
Incident Reason:	Unknown / N/A			Source Type:	
Site Name:	319-331 Rideau St.<UNOFFICIAL>				
Site County/District:					
Site Geo Ref Meth:					
Incident Summary:	Clean Waterworks: Historic oily water spill in soil				
Contaminant Qty:	0 other - see incident description				
13	1 of 1	W/89.0	62.2 / -2.39	333 KING EDWARD Ottawa ON	WWIS
Well ID:	7196199			Flowing (Y/N):	
Construction Date:				Flow Rate:	
Use 1st:	Monitoring and Test Hole			Data Entry Status:	
Use 2nd:				Data Src:	
Final Well Status:	Test Hole			Date Received:	28-Jan-2013 00:00:00
Water Type:				Selected Flag:	TRUE
Casing Material:				Abandonment Rec:	
Audit No:	Z154353			Contractor:	7241
Tag:	A135124			Form Version:	7
Constructn Method:				Owner:	
Elevation (m):				County:	OTTAWA-CARLETON
Elevatn Reliabilty:				Lot:	
Depth to Bedrock:				Concession:	
Well Depth:				Concession Name:	
Overburden/Bedrock:				Easting NAD83:	
Pump Rate:				Northing NAD83:	
Static Water Level:				Zone:	
Clear/Cloudy:				UTM Reliability:	
Municipality:	NEPEAN TOWNSHIP				
Site Info:					
PDF URL (Map):	https://d2khazk8e83rdv.cloudfront.net/moe_mapping/downloads/2Water/Wells_pdfs/7197196199.pdf				

Map Key	Number of Records	Direction/ Distance (m)	Elev/Diff (m)	Site	DB
---------	-------------------	----------------------------	------------------	------	----

Additional Detail(s) (Map)

Well Completed Date: 2012/12/18
Year Completed: 2012
Depth (m): 4.27
Latitude: 45.4302011440876
Longitude: -75.6860620186739
Path: 719\7196199.pdf

Bore Hole Information

Bore Hole ID:	1004245065	Elevation:	
DP2BR:		Elevrc:	
Spatial Status:		Zone:	18
Code OB:		East83:	446334.00
Code OB Desc:		North83:	5030971.00
Open Hole:		Org CS:	UTM83
Cluster Kind:		UTMRC:	4
Date Completed:	18-Dec-2012 00:00:00	UTMRC Desc:	margin of error : 30 m - 100 m
Remarks:		Location Method:	wwr
Loc Method Desc:	on Water Well Record		
Elevrc Desc:			
Location Source Date:			
Improvement Location Source:			
Improvement Location Method:			
Source Revision Comment:			
Supplier Comment:			

Overburden and Bedrock

Materials Interval

Formation ID: 1004781382
Layer: 1
Color: 8
General Color: BLACK
Mat1:
Most Common Material:
Mat2: 11
Mat2 Desc: GRAVEL
Mat3: 73
Mat3 Desc: HARD
Formation Top Depth: 0.0
Formation End Depth: 0.3100000023841858
Formation End Depth UOM: m

Overburden and Bedrock

Materials Interval

Formation ID: 1004781384
Layer: 3
Color: 2
General Color: GREY
Mat1: 05
Most Common Material: CLAY
Mat2:
Mat2 Desc:
Mat3:
Mat3 Desc:
Formation Top Depth: 1.8300000429153442
Formation End Depth: 4.269999980926514
Formation End Depth UOM: m

Map Key	Number of Records	Direction/ Distance (m)	Elev/Diff (m)	Site	DB
<u>Overburden and Bedrock Materials Interval</u>					
Formation ID:		1004781383			
Layer:		2			
Color:		6			
General Color:		BROWN			
Mat1:		01			
Most Common Material:		FILL			
Mat2:					
Mat2 Desc:					
Mat3:		77			
Mat3 Desc:		LOOSE			
Formation Top Depth:		0.3100000023841858			
Formation End Depth:		1.8300000429153442			
Formation End Depth UOM:		m			
<u>Annular Space/Abandonment Sealing Record</u>					
Plug ID:		1004781394			
Layer:		3			
Plug From:		0.9100000262260437			
Plug To:		4.269999980926514			
Plug Depth UOM:		m			
<u>Annular Space/Abandonment Sealing Record</u>					
Plug ID:		1004781392			
Layer:		1			
Plug From:		0.0			
Plug To:		0.3100000023841858			
Plug Depth UOM:		m			
<u>Annular Space/Abandonment Sealing Record</u>					
Plug ID:		1004781393			
Layer:		2			
Plug From:		0.3100000023841858			
Plug To:		0.9100000262260437			
Plug Depth UOM:		m			
<u>Method of Construction & Well Use</u>					
Method Construction ID:		1004781391			
Method Construction Code:		D			
Method Construction:		Direct Push			
Other Method Construction:					
<u>Pipe Information</u>					
Pipe ID:		1004781381			
Casing No:		0			
Comment:					
Alt Name:					
<u>Construction Record - Casing</u>					

Map Key	Number of Records	Direction/ Distance (m)	Elev/Diff (m)	Site	DB
Casing ID:		1004781387			
Layer:		1			
Material:		5			
Open Hole or Material:		PLASTIC			
Depth From:		0.0			
Depth To:		1.2200000286102295			
Casing Diameter:		3.450000047683716			
Casing Diameter UOM:		cm			
Casing Depth UOM:		m			

Construction Record - Screen

Screen ID:	1004781388
Layer:	1
Slot:	10
Screen Top Depth:	1.2200000286102295
Screen End Depth:	4.269999980926514
Screen Material:	5
Screen Depth UOM:	m
Screen Diameter UOM:	cm
Screen Diameter:	4.210000038146973

Water Details

Water ID:	1004781386
Layer:	
Kind Code:	
Kind:	
Water Found Depth:	
Water Found Depth UOM:	m

Hole Diameter

Hole ID:	1004781385
Diameter:	5.710000038146973
Depth From:	0.0
Depth To:	4.269999980926514
Hole Depth UOM:	m
Hole Diameter UOM:	cm

Links

Bore Hole ID:	1004245065	Tag No:	A135124
Depth M:	4.27	Contractor:	7241
Year Completed:	2012	Path:	7197196199.pdf
Well Completed Dt:	2012/12/18	Latitude:	45.4302011440876
Audit No:	Z154353	Longitude:	-75.6860620186739

14	1 of 1	WSW/92.5	62.2 / -2.39	351 KING EDWARD AVE. OTTAWA ON	WWIS
Well ID:	1536671	Flowing (Y/N):			
Construction Date:		Flow Rate:			
Use 1st:		Data Entry Status:			
Use 2nd:		Data Src:			
Final Well Status:	Observation Wells	Date Received:	21-Aug-2006 00:00:00		
Water Type:		Selected Flag:	TRUE		
Casing Material:		Abandonment Rec:			
Audit No:	Z46746	Contractor:	7201		
Tag:	A041760	Form Version:	3		
Constructn Method:		Owner:			
Elevation (m):		County:	OTTAWA-CARLETON		

Map Key	Number of Records	Direction/ Distance (m)	Elev/Diff (m)	Site	DB
Elevatn Reliabilty: Depth to Bedrock: Well Depth: Overburden/Bedrock: Pump Rate: Static Water Level: Clear/Cloudy: Municipality: Site Info:		OTTAWA CITY		Lot: Concession: Concession Name: Easting NAD83: Northing NAD83: Zone: UTM Reliability:	
PDF URL (Map):		https://d2khazk8e83rdv.cloudfront.net/moe_mapping/downloads/2Water/Wells_pdfs/153\1536671.pdf			

Additional Detail(s) (Map)

Well Completed Date: 2006/06/23
Year Completed: 2006
Depth (m): 7.9248
Latitude: 45.4299674355981
Longitude: -75.6860080516614
Path: 153\1536671.pdf

Bore Hole Information

Bore Hole ID:	11691765	Elevation:	
DP2BR:		Elevrc:	
Spatial Status:		Zone:	18
Code OB:		East83:	446338.00
Code OB Desc:		North83:	5030945.00
Open Hole:		Org CS:	UTM83
Cluster Kind:		UTMRC:	3
Date Completed:	23-Jun-2006 00:00:00	UTMRC Desc:	margin of error : 10 - 30 m
Remarks:		Location Method:	wwr
Loc Method Desc:	on Water Well Record		
Elevrc Desc:			
Location Source Date:			
Improvement Location Source:			
Improvement Location Method:			
Source Revision Comment:			
Supplier Comment:			

Overburden and Bedrock

Materials Interval

Formation ID: 933070653
Layer: 2
Color: 2
General Color: GREY
Mat1: 05
Most Common Material: CLAY
Mat2:
Mat2 Desc:
Mat3:
Mat3 Desc:
Formation Top Depth: 4.0
Formation End Depth: 24.0
Formation End Depth UOM: ft

Overburden and Bedrock

Materials Interval

Formation ID: 933070654
Layer: 3

Map Key	Number of Records	Direction/ Distance (m)	Elev/Diff (m)	Site	DB
Color:		2			
General Color:		GREY			
Mat1:		05			
Most Common Material:		CLAY			
Mat2:		06			
Mat2 Desc:		SILT			
Mat3:		81			
Mat3 Desc:		SANDY			
Formation Top Depth:		24.0			
Formation End Depth:		26.0			
Formation End Depth UOM:		ft			
<u>Overburden and Bedrock Materials Interval</u>					
Formation ID:		933070652			
Layer:		1			
Color:		6			
General Color:		BROWN			
Mat1:		28			
Most Common Material:		SAND			
Mat2:		11			
Mat2 Desc:		GRAVEL			
Mat3:					
Mat3 Desc:					
Formation Top Depth:		0.0			
Formation End Depth:		4.0			
Formation End Depth UOM:		ft			
<u>Annular Space/Abandonment Sealing Record</u>					
Plug ID:		933302010			
Layer:		2			
Plug From:		1.0			
Plug To:		9.0			
Plug Depth UOM:		ft			
<u>Annular Space/Abandonment Sealing Record</u>					
Plug ID:		933302009			
Layer:		1			
Plug From:		0.0			
Plug To:		1.0			
Plug Depth UOM:		ft			
<u>Annular Space/Abandonment Sealing Record</u>					
Plug ID:		933302011			
Layer:		3			
Plug From:		9.0			
Plug To:		26.0			
Plug Depth UOM:		ft			
<u>Method of Construction & Well Use</u>					
Method Construction ID:		961536671			
Method Construction Code:		6			
Method Construction:		Boring			

Map Key	Number of Records	Direction/ Distance (m)	Elev/Diff (m)	Site	DB
---------	-------------------	-------------------------	---------------	------	----

Other Method Construction:

Pipe Information

Pipe ID: 11696631
Casing No: 1
Comment:
Alt Name:

Construction Record - Casing

Casing ID: 930886773
Layer: 1
Material: 5
Open Hole or Material: PLASTIC
Depth From: 0.0
Depth To: 10.0
Casing Diameter: 2.0
Casing Diameter UOM: inch
Casing Depth UOM: ft

Construction Record - Screen

Screen ID: 933420730
Layer: 1
Slot: 10
Screen Top Depth: 10.0
Screen End Depth: 26.0
Screen Material: 5
Screen Depth UOM: ft
Screen Diameter UOM: inch
Screen Diameter: 2.5

Hole Diameter

Hole ID: 11755311
Diameter: 8.25
Depth From: 0.0
Depth To: 26.0
Hole Depth UOM: ft
Hole Diameter UOM: inch

Links

Bore Hole ID: 11691765	Tag No: A041760
Depth M: 7.9248	Contractor: 7201
Year Completed: 2006	Path: 153\1536671.pdf
Well Completed Dt: 2006/06/23	Latitude: 45.4299674355981
Audit No: Z46746	Longitude: -75.6860080516614

15	1 of 16	W/94.4	62.2 / -2.39	Hydro One Networks Inc. King Edward TS 351 King Edward Ave. Ottawa ON K1N 7M5	GEN
--------------------	---------	--------	--------------	---	-----

Generator No: ON5244117
SIC Code: 221122
SIC Description: Electric Power Distribution
Approval Years: 03,04,05,06,07,08
PO Box No:
Country:
Status:

Map Key	Number of Records	Direction/ Distance (m)	Elev/Diff (m)	Site	DB
Co Admin: Choice of Contact: Phone No Admin: Contaminated Facility: MHSW Facility:					
<u>Detail(s)</u>					
Waste Class:		243			
Waste Class Name:		PCB'S			
Waste Class:		243			
Waste Class Name:		PCB'S			
Waste Class:		150			
Waste Class Name:		INERT INORGANIC WASTES			
Waste Class:		146			
Waste Class Name:		OTHER SPECIFIED INORGANICS			
Waste Class:		251			
Waste Class Name:		OIL SKIMMINGS & SLUDGES			

15	2 of 16	W/94.4	62.2 / -2.39	HYDRO OTTAWA LIMITED 351 KING EDWARD OTTAWA ON K1N 7M5	GEN
Generator No:		ON3662381			
SIC Code:		221122			
SIC Description:		Electric Power Distribution			
Approval Years:		05			
PO Box No:					
Country:					
Status:					
Co Admin:					
Choice of Contact:					
Phone No Admin:					
Contaminated Facility:					
MHSW Facility:					
<u>Detail(s)</u>					
Waste Class:		243			
Waste Class Name:		PCB'S			

15	3 of 16	W/94.4	62.2 / -2.39	Hydro Ottawa Limited 351 King Edward Ottawa ON	SPL
Ref No:		8518-6BKHBW		Discharger Report: 0	
Site No:				Material Group: Chemical	
Incident Dt:		4/15/2005		Health/Env Conseq:	
Year:				Client Type:	
Incident Cause:		Unknown		Sector Type: Transformer	
Incident Event:				Agency Involved:	
Contaminant Code:				Nearest Watercourse:	
Contaminant Name:		PCB-CONTAMINATED OIL (>50PPM PCB)		Site Address:	
Contaminant Limit 1:				Site District Office: Ottawa	
Contam Limit Freq 1:				Site Postal Code:	
Contaminant UN No 1:				Site Region:	
Environment Impact:		Possible		Site Municipality: Ottawa	
Nature of Impact:		Soil Contamination		Site Lot:	
Receiving Medium:		Land		Site Conc:	

Map Key	Number of Records	Direction/ Distance (m)	Elev/Diff (m)	Site	DB
Receiving Env: MOE Response: Dt MOE Arvl on Scn: MOE Reported Dt: 4/18/2005 Dt Document Closed: Incident Reason: Unknown - Reason not determined Site Name: Hydro Ottawa site<UNOFFICIAL> Site County/District: Site Geo Ref Meth: Incident Summary: HydroOttawa: <1L PCB oil to grnd Contaminant Qty: 1 L				Northing: Easting: Site Geo Ref Accu: Site Map Datum: SAC Action Class: Spill to Land Source Type:	

15	4 of 16	W/94.4	62.2 / -2.39	Hydro One Networks Inc. King Edward Transformer Station 351 King Edward Ave. Ottawa ON	GEN
Generator No: ON5244117 SIC Code: 221122 SIC Description: Electric Power Distribution Approval Years: 2009 PO Box No: Country: Status: Co Admin: Choice of Contact: Phone No Admin: Contaminated Facility: MHSW Facility:					
Detail(s)					
Waste Class: 146 Waste Class Name: OTHER SPECIFIED INORGANICS					
Waste Class: 150 Waste Class Name: INERT INORGANIC WASTES					
Waste Class: 243 Waste Class Name: PCBS					
Waste Class: 251 Waste Class Name: OIL SKIMMINGS & SLUDGES					

15	5 of 16	W/94.4	62.2 / -2.39	Hydro One Networks Inc. King Edward Transformer Station 351 King Edward Ave. Ottawa ON	GEN
Generator No: ON5244117 SIC Code: 221122 SIC Description: Electric Power Distribution Approval Years: 2010 PO Box No: Country: Status: Co Admin: Choice of Contact: Phone No Admin: Contaminated Facility: MHSW Facility:					

Map Key	Number of Records	Direction/ Distance (m)	Elev/Diff (m)	Site	DB
<u>Detail(s)</u>					
Waste Class:		150			
Waste Class Name:		INERT INORGANIC WASTES			
Waste Class:		251			
Waste Class Name:		OIL SKIMMINGS & SLUDGES			
Waste Class:		146			
Waste Class Name:		OTHER SPECIFIED INORGANICS			
Waste Class:		243			
Waste Class Name:		PCBS			

15	6 of 16	W/94.4	62.2 / -2.39	Hydro One Networks Inc. King Edward Transformer Station 351 King Edward Ave. Ottawa ON	GEN
Generator No:		ON5244117			
SIC Code:		221122			
SIC Description:		Electric Power Distribution			
Approval Years:		2011			
PO Box No:					
Country:					
Status:					
Co Admin:					
Choice of Contact:					
Phone No Admin:					
Contaminated Facility:					
MHSW Facility:					

<u>Detail(s)</u>					
Waste Class:		146			
Waste Class Name:		OTHER SPECIFIED INORGANICS			
Waste Class:		251			
Waste Class Name:		OIL SKIMMINGS & SLUDGES			
Waste Class:		243			
Waste Class Name:		PCBS			
Waste Class:		150			
Waste Class Name:		INERT INORGANIC WASTES			

15	7 of 16	W/94.4	62.2 / -2.39	Hydro One Networks Inc. King Edward Transformer Station 351 King Edward Ave. Ottawa ON	GEN
Generator No:		ON5244117			
SIC Code:		221122			
SIC Description:		Electric Power Distribution			
Approval Years:		2012			
PO Box No:					
Country:					
Status:					
Co Admin:					
Choice of Contact:					
Phone No Admin:					
Contaminated Facility:					
MHSW Facility:					

Map Key	Number of Records	Direction/ Distance (m)	Elev/Diff (m)	Site	DB
<u>Detail(s)</u>					
Waste Class:		243			
Waste Class Name:		PCBS			
Waste Class:		150			
Waste Class Name:		INERT INORGANIC WASTES			
Waste Class:		146			
Waste Class Name:		OTHER SPECIFIED INORGANICS			
Waste Class:		251			
Waste Class Name:		OIL SKIMMINGS & SLUDGES			

15	8 of 16	W/94.4	62.2 / -2.39	Hydro One Networks Inc. King Edward Transformer Station 351 King Edward Ave. Ottawa ON	GEN
Generator No:		ON5244117			
SIC Code:		221122			
SIC Description:		ELECTRIC POWER DISTRIBUTION			
Approval Years:		2013			
PO Box No:					
Country:					
Status:					
Co Admin:					
Choice of Contact:					
Phone No Admin:					
Contaminated Facility:					
MHSW Facility:					

<u>Detail(s)</u>					
Waste Class:		251			
Waste Class Name:		OIL SKIMMINGS & SLUDGES			
Waste Class:		150			
Waste Class Name:		INERT INORGANIC WASTES			
Waste Class:		146			
Waste Class Name:		OTHER SPECIFIED INORGANICS			
Waste Class:		243			
Waste Class Name:		PCBS			
<hr/>					
15	9 of 16	W/94.4	62.2 / -2.39	Hydro One Networks Inc. King Edward Transformer Station 351 King Edward Ave. Ottawa ON K1N 7M5	GEN
Generator No:		ON5244117			
SIC Code:		221122			
SIC Description:		ELECTRIC POWER DISTRIBUTION			
Approval Years:		2015			
PO Box No:					
Country:		Canada			
Status:					
Co Admin:		Mike Harvey			
Choice of Contact:		CO_ADMIN			
Phone No Admin:		866-782-4489 Ext.			
Contaminated Facility:		No			

Map Key	Number of Records	Direction/ Distance (m)	Elev/Diff (m)	Site	DB
MHSW Facility:		No			
<u>Detail(s)</u>					
Waste Class:		150			
Waste Class Name:		INERT INORGANIC WASTES			
Waste Class:		251			
Waste Class Name:		OIL SKIMMINGS & SLUDGES			
Waste Class:		146			
Waste Class Name:		OTHER SPECIFIED INORGANICS			
Waste Class:		243			
Waste Class Name:		PCBS			
15	10 of 16	W/94.4	62.2 / -2.39	Hydro One Networks Inc. King Edward Transformer Station 351 King Edward Ave. Ottawa ON K1N 7M5	GEN
Generator No:		ON5244117			
SIC Code:		221122			
SIC Description:		ELECTRIC POWER DISTRIBUTION			
Approval Years:		2014			
PO Box No:					
Country:		Canada			
Status:					
Co Admin:		Mike Harvey			
Choice of Contact:		CO_ADMIN			
Phone No Admin:		866-782-4489 Ext.			
Contaminated Facility:		No			
MHSW Facility:		No			
<u>Detail(s)</u>					
Waste Class:		251			
Waste Class Name:		OIL SKIMMINGS & SLUDGES			
Waste Class:		146			
Waste Class Name:		OTHER SPECIFIED INORGANICS			
Waste Class:		150			
Waste Class Name:		INERT INORGANIC WASTES			
Waste Class:		243			
Waste Class Name:		PCBS			
15	11 of 16	W/94.4	62.2 / -2.39	Hydro One Networks Inc. King Edward Transformer Station 351 King Edward Ave. Ottawa ON K1N 7M5	GEN
Generator No:		ON5244117			
SIC Code:					
SIC Description:					
Approval Years:		As of Dec 2018			
PO Box No:					
Country:		Canada			
Status:		Registered			
Co Admin:					
Choice of Contact:					
Phone No Admin:					

Map Key	Number of Records	Direction/ Distance (m)	Elev/Diff (m)	Site	DB
Contaminated Facility: MHSW Facility:					
<u>Detail(s)</u>					
Waste Class:		146 L			
Waste Class Name:		Other specified inorganic sludges, slurries or solids			
Waste Class:		251 L			
Waste Class Name:		Waste oils/sludges (petroleum based)			
Waste Class:		251 T			
Waste Class Name:		Waste oils/sludges (petroleum based)			
15	12 of 16	W/94.4	62.2 / -2.39	Hydro One Networks Inc. King Edward Transformer Station 351 King Edward Ave. Ottawa ON K1N 7M5	GEN
Generator No:		ON5244117			
SIC Code:		221122			
SIC Description:		ELECTRIC POWER DISTRIBUTION			
Approval Years:		2016			
PO Box No:					
Country:		Canada			
Status:					
Co Admin:		Mike Harvey			
Choice of Contact:		CO_ADMIN			
Phone No Admin:		866-782-4489 Ext.			
Contaminated Facility:		No			
MHSW Facility:		No			
<u>Detail(s)</u>					
Waste Class:		146			
Waste Class Name:		OTHER SPECIFIED INORGANICS			
Waste Class:		150			
Waste Class Name:		INERT INORGANIC WASTES			
Waste Class:		251			
Waste Class Name:		OIL SKIMMINGS & SLUDGES			
Waste Class:		243			
Waste Class Name:		PCBS			
15	13 of 16	W/94.4	62.2 / -2.39	Hydro One Networks Inc. King Edward Transformer Station 351 King Edward Ave. Ottawa ON K1N 7M5	GEN
Generator No:		ON5244117			
SIC Code:					
SIC Description:					
Approval Years:		As of Jul 2020			
PO Box No:					
Country:		Canada			
Status:		Registered			
Co Admin:					
Choice of Contact:					
Phone No Admin:					
Contaminated Facility:					
MHSW Facility:					

Map Key	Number of Records	Direction/ Distance (m)	Elev/Diff (m)	Site	DB
<u>Detail(s)</u>					
Waste Class:		251 T			
Waste Class Name:		Waste oils/sludges (petroleum based)			
Waste Class:		251 L			
Waste Class Name:		Waste oils/sludges (petroleum based)			
Waste Class:		146 L			
Waste Class Name:		Other specified inorganic sludges, slurries or solids			
15	14 of 16	W/94.4	62.2 / -2.39	HYDRO ONE NETWORKS INC 351 King Edward Avenue Ottawa ON K1N 7M5	EASR
Approval No:	R-010-7112400299			MOE District:	Ottawa
Status:	REGISTERED			Municipality:	Ottawa
Date:	2020-07-13			Latitude:	45.43
Record Type:	EASR			Longitude:	-75.68611111
Link Source:	MOFA			Geometry X:	
Project Type:	Air Emissions			Geometry Y:	
Full Address:					
Approval Type:	EASR-Air Emissions				
SWP Area Name:	Rideau Valley				
PDF URL:					
PDF Site Location:					
15	15 of 16	W/94.4	62.2 / -2.39	Hydro One Networks Inc. King Edward Transformer Station 351 King Edward Ave. Ottawa ON K1N 7M5	GEN
Generator No:	ON5244117				
SIC Code:					
SIC Description:					
Approval Years:	As of Jan 2021				
PO Box No:					
Country:	Canada				
Status:	Registered				
Co Admin:					
Choice of Contact:					
Phone No Admin:					
Contaminated Facility:					
MHSW Facility:					
<u>Detail(s)</u>					
Waste Class:		251 L			
Waste Class Name:		Waste oils/sludges (petroleum based)			
Waste Class:		146 L			
Waste Class Name:		Other specified inorganic sludges, slurries or solids			
Waste Class:		251 T			
Waste Class Name:		Waste oils/sludges (petroleum based)			
15	16 of 16	W/94.4	62.2 / -2.39	Hydro One Networks Inc. King Edward Transformer Station 351 King Edward Ave. Ottawa ON K1N 7M5	GEN

Map Key	Number of Records	Direction/ Distance (m)	Elev/Diff (m)	Site	DB
---------	-------------------	----------------------------	------------------	------	----

Generator No: ON5244117
SIC Code:
SIC Description:
Approval Years: As of Oct 2022
PO Box No:
Country: Canada
Status: Registered
Co Admin:
Choice of Contact:
Phone No Admin:
Contaminated Facility:
MHSW Facility:

Detail(s)

Waste Class: 251 L
Waste Class Name: OIL SKIMMINGS & SLUDGES

Waste Class: 251 T
Waste Class Name: OIL SKIMMINGS & SLUDGES

Waste Class: 146 L
Waste Class Name: OTHER SPECIFIED INORGANICS

16	1 of 1	WNW/97.1	62.2 / -2.39	333 KING EDWARD Ottawa ON	WWIS
--------------------	--------	----------	--------------	------------------------------	------

Well ID: 7196200 Construction Date: Use 1st: Monitoring and Test Hole Use 2nd: Final Well Status: Test Hole Water Type: Casing Material: Audit No: Z154354 Tag: A141924 Constructn Method: Elevation (m): Elevatn Reliability: Depth to Bedrock: Well Depth: Overburden/Bedrock: Pump Rate: Static Water Level: Clear/Cloudy: Municipality: NEPEAN TOWNSHIP Site Info:	Flowing (Y/N): Flow Rate: Data Entry Status: Data Src: Date Received: 28-Jan-2013 00:00:00 Selected Flag: TRUE Abandonment Rec: Contractor: 7241 Form Version: 7 Owner: County: OTTAWA-CARLETON Lot: Concession: Concession Name: Easting NAD83: Northing NAD83: Zone: UTM Reliability:
---	--

PDF URL (Map): https://d2khazk8e83rdv.cloudfront.net/moe_mapping/downloads/2Water/Wells_pdfs/719\7196200.pdf

Additional Detail(s) (Map)

Well Completed Date: 2012/12/18
Year Completed: 2012
Depth (m): 4.27
Latitude: 45.4306600978764
Longitude: -75.686080363271
Path: 719\7196200.pdf

Bore Hole Information

Bore Hole ID: 1004245068 **Elevation:**

Map Key	Number of Records	Direction/ Distance (m)	Elev/Diff (m)	Site	DB
DP2BR:				Elevrc:	
Spatial Status:				Zone:	18
Code OB:				East83:	446333.00
Code OB Desc:				North83:	5031022.00
Open Hole:				Org CS:	UTM83
Cluster Kind:				UTMRC:	4
Date Completed:	18-Dec-2012 00:00:00			UTMRC Desc:	margin of error : 30 m - 100 m
Remarks:				Location Method:	wwr
Loc Method Desc:		on Water Well Record			
Elevrc Desc:					
Location Source Date:					
Improvement Location Source:					
Improvement Location Method:					
Source Revision Comment:					
Supplier Comment:					
<u>Overburden and Bedrock</u>					
<u>Materials Interval</u>					
Formation ID:		1004781396			
Layer:		1			
Color:		8			
General Color:		BLACK			
Mat1:					
Most Common Material:					
Mat2:		11			
Mat2 Desc:		GRAVEL			
Mat3:		73			
Mat3 Desc:		HARD			
Formation Top Depth:		0.0			
Formation End Depth:		0.3100000023841858			
Formation End Depth UOM:		m			
<u>Overburden and Bedrock</u>					
<u>Materials Interval</u>					
Formation ID:		1004781398			
Layer:		3			
Color:		2			
General Color:		GREY			
Mat1:		05			
Most Common Material:		CLAY			
Mat2:					
Mat2 Desc:					
Mat3:					
Mat3 Desc:					
Formation Top Depth:		1.8300000429153442			
Formation End Depth:		4.269999980926514			
Formation End Depth UOM:		m			
<u>Overburden and Bedrock</u>					
<u>Materials Interval</u>					
Formation ID:		1004781397			
Layer:		2			
Color:		6			
General Color:		BROWN			
Mat1:		01			
Most Common Material:		FILL			
Mat2:					
Mat2 Desc:					
Mat3:		77			
Mat3 Desc:		LOOSE			

Map Key	Number of Records	Direction/ Distance (m)	Elev/Diff (m)	Site	DB
Formation Top Depth:		0.3100000023841858			
Formation End Depth:		1.8300000429153442			
Formation End Depth UOM:		m			
<u>Annular Space/Abandonment Sealing Record</u>					
Plug ID:		1004781407			
Layer:		2			
Plug From:		0.3100000023841858			
Plug To:		0.9100000262260437			
Plug Depth UOM:		m			
<u>Annular Space/Abandonment Sealing Record</u>					
Plug ID:		1004781406			
Layer:		1			
Plug From:		0.0			
Plug To:		0.3100000023841858			
Plug Depth UOM:		m			
<u>Annular Space/Abandonment Sealing Record</u>					
Plug ID:		1004781408			
Layer:		3			
Plug From:		0.9100000262260437			
Plug To:		4.26999980926514			
Plug Depth UOM:		m			
<u>Method of Construction & Well Use</u>					
Method Construction ID:		1004781405			
Method Construction Code:		D			
Method Construction:		Direct Push			
Other Method Construction:					
<u>Pipe Information</u>					
Pipe ID:		1004781395			
Casing No:		0			
Comment:					
Alt Name:					
<u>Construction Record - Casing</u>					
Casing ID:		1004781401			
Layer:		1			
Material:		5			
Open Hole or Material:		PLASTIC			
Depth From:		0.0			
Depth To:		1.2200000286102295			
Casing Diameter:		3.450000047683716			
Casing Diameter UOM:		cm			
Casing Depth UOM:		m			
<u>Construction Record - Screen</u>					

Map Key	Number of Records	Direction/ Distance (m)	Elev/Diff (m)	Site	DB
Screen ID: 1004781402					
Layer: 1					
Slot: 10					
Screen Top Depth: 1.2200000286102295					
Screen End Depth: 4.269999980926514					
Screen Material: 5					
Screen Depth UOM: m					
Screen Diameter UOM: cm					
Screen Diameter: 4.210000038146973					
<u>Water Details</u>					
Water ID: 1004781400					
Layer:					
Kind Code:					
Kind:					
Water Found Depth:					
Water Found Depth UOM: m					
<u>Hole Diameter</u>					
Hole ID: 1004781399					
Diameter: 5.710000038146973					
Depth From: 0.0					
Depth To: 4.269999980926514					
Hole Depth UOM: m					
Hole Diameter UOM: cm					
<u>Links</u>					
Bore Hole ID: 1004245068		Tag No: A141924			
Depth M: 4.27		Contractor: 7241			
Year Completed: 2012		Path: 719\7196200.pdf			
Well Completed Dt: 2012/12/18		Latitude: 45.4306600978764			
Audit No: Z154354		Longitude: -75.686080363271			

17	1 of 2	SE/100.0	66.6 / 2.00	S. 21(1)(f) 178 Nelson Street, Carleton Place Ottawa ON	SPL
Ref No: 3711-7AEMJH		Discharger Report:			
Site No:		Material Group: Oil			
Incident Dt:		Health/Env Conseq:			
Year:		Client Type:			
Incident Cause:		Sector Type: Other			
Incident Event:		Agency Involved:			
Contaminant Code: 13		Nearest Watercourse:			
Contaminant Name: FURNACE OIL		Site Address:			
Contaminant Limit 1:		Site District Office:			
Contam Limit Freq 1:		Site Postal Code:			
Contaminant UN No 1:		Site Region:			
Environment Impact: Not Anticipated		Site Municipality: Ottawa			
Nature of Impact: Surface Water Pollution		Site Lot:			
Receiving Medium: Water		Site Conc:			
Receiving Env:		Northing:			
MOE Response: No Field Response		Easting:			
Dt MOE Arvl on Scn:		Site Geo Ref Accu:			
MOE Reported Dt: 12/31/2007		Site Map Datum:			
Dt Document Closed:		SAC Action Class:			
Incident Reason:		Source Type:			
Site Name: S. 21(1)(f)Residence<UNOFFICIAL>					
Site County/District:					

Map Key	Number of Records	Direction/ Distance (m)	Elev/Diff (m)	Site	DB
Site Geo Ref Meth:					
Incident Summary:		TSSA: Home oil tank leak to ground, none offsite			
Contaminant Qty:		540 L			

17	2 of 2	SE/100.0	66.6 / 2.00	178 NELSON STREET OTTAWA ON	HINC
External File Num:		FS INC 0712-07842			
Fuel Occurrence Type:		Leak			
Date of Occurrence:		1/2/2008			
Fuel Type Involved:		Fuel Oil			
Status Desc:		Completed - Causal Analysis(End)			
Job Type Desc:		Incident/Near-Miss Occurrence (FS)			
Oper. Type Involved:		Private Dwelling			
Service Interruptions:		No			
Property Damage:		No			
Fuel Life Cycle Stage:		Utilization			
Root Cause:		Root Cause: Equipment/Material/Component:Yes Procedures:No Maintenance:No Design:No Training:No Management:No Human Factors:No			
Reported Details:					
Fuel Category:		Liquid Fuel			
Occurrence Type:		Incident			
Affiliation:		Member of the General Public			
County Name:		Ottawa			
Approx. Quant. Rel:		800			
Nearby body of water:		Unknown			
Enter Drainage Syst.:		Yes			
Approx. Quant. Unit:		Liters			
Environmental Impact:					

18	1 of 2	WSW/100.6	62.2 / -2.39	351 KING EDWAD AVE OTTAWA ON	WWIS
Well ID:		1535119		Flowing (Y/N):	
Construction Date:				Flow Rate:	
Use 1st:				Data Entry Status:	
Use 2nd:				Data Src: 1	
Final Well Status:		Observation Wells		Date Received: 06-Oct-2004 00:00:00	
Water Type:				Selected Flag: TRUE	
Casing Material:				Abandonment Rec:	
Audit No:		Z11847		Contractor: 6607	
Tag:		A010827		Form Version: 3	
Constructn Method:				Owner:	
Elevation (m):				County: OTTAWA-CARLETON	
Elevatn Reliabilty:				Lot:	
Depth to Bedrock:				Concession:	
Well Depth:				Concession Name:	
Overburden/Bedrock:				Easting NAD83:	
Pump Rate:				Northing NAD83:	
Static Water Level:				Zone:	
Clear/Cloudy:				UTM Reliability:	
Municipality:		OTTAWA CITY			
Site Info:					
PDF URL (Map):		https://d2khazk8e83rdv.cloudfront.net/moe_mapping/downloads/2Water/Wells_pdfs/153\1535119.pdf			
Additional Detail(s) (Map)					
Well Completed Date:		2004/05/06			
Year Completed:		2004			
Depth (m):		6.5			

Map Key	Number of Records	Direction/ Distance (m)	Elev/Diff (m)	Site	DB
Latitude:		45.4299488201537			
Longitude:		-75.686110097139			
Path:		153\1535119.pdf			

Bore Hole Information

Bore Hole ID:	11172871	Elevation:	
DP2BR:		Elevrc:	
Spatial Status:		Zone:	18
Code OB:		East83:	446330.00
Code OB Desc:		North83:	5030943.00
Open Hole:		Org CS:	UTM83
Cluster Kind:		UTMRC:	3
Date Completed:	06-May-2004 00:00:00	UTMRC Desc:	margin of error : 10 - 30 m
Remarks:		Location Method:	wwr
Loc Method Desc:	on Water Well Record		
Elevrc Desc:			
Location Source Date:			
Improvement Location Source:			
Improvement Location Method:			
Source Revision Comment:			
Supplier Comment:			

Overburden and Bedrock

Materials Interval

Formation ID:	932969015
Layer:	1
Color:	2
General Color:	GREY
Mat1:	05
Most Common Material:	CLAY
Mat2:	84
Mat2 Desc:	SILTY
Mat3:	
Mat3 Desc:	
Formation Top Depth:	0.0
Formation End Depth:	6.5
Formation End Depth UOM:	m

Annular Space/Abandonment

Sealing Record

Plug ID:	933253286
Layer:	1
Plug From:	0.0
Plug To:	3.0
Plug Depth UOM:	m

Method of Construction & Well

Use

Method Construction ID:	961535119
Method Construction Code:	6
Method Construction:	Boring
Other Method Construction:	

Pipe Information

Pipe ID:	11181390
Casing No:	1
Comment:	

Map Key	Number of Records	Direction/ Distance (m)	Elev/Diff (m)	Site	DB
---------	-------------------	----------------------------	------------------	------	----

Alt Name:

Construction Record - Casing

Casing ID: 930843188
Layer: 1
Material: 5
Open Hole or Material: PLASTIC
Depth From: 0.0
Depth To: 3.5
Casing Diameter: 5.0
Casing Diameter UOM: cm
Casing Depth UOM: m

Construction Record - Screen

Screen ID: 933409117
Layer: 1
Slot: 10
Screen Top Depth: 3.5
Screen End Depth: 6.5
Screen Material: 5
Screen Depth UOM: m
Screen Diameter UOM: cm
Screen Diameter: 6.400000095367432

Water Details

Water ID: 934050594
Layer: 1
Kind Code: 1
Kind: FRESH
Water Found Depth: 5.0
Water Found Depth UOM: m

Hole Diameter

Hole ID: 11306042
Diameter: 21.0
Depth From: 0.0
Depth To: 6.5
Hole Depth UOM: m
Hole Diameter UOM: cm

Links

Bore Hole ID: 11172871	Tag No: A010827
Depth M: 6.5	Contractor: 6607
Year Completed: 2004	Path: 153\1535119.pdf
Well Completed Dt: 2004/05/06	Latitude: 45.4299488201537
Audit No: Z11847	Longitude: -75.686110097139

18	2 of 2	WSW/100.6	62.2 / -2.39	351 KING EDWARD AVE OTTAWA ON	WWIS
--------------------	--------	-----------	--------------	----------------------------------	------

Well ID: 1535836	Flowing (Y/N):
Construction Date:	Flow Rate:
Use 1st:	Data Entry Status:
Use 2nd:	Data Src:
Final Well Status: Observation Wells	Date Received: 05-Oct-2005 00:00:00
Water Type:	Selected Flag: TRUE

Map Key	Number of Records	Direction/ Distance (m)	Elev/Diff (m)	Site	DB
Casing Material:				Abandonment Rec:	
Audit No:	Z31671			Contractor:	7303
Tag:	A010827			Form Version:	3
Constructn Method:				Owner:	
Elevation (m):				County:	OTTAWA-CARLETON
Elevatn Reliabilty:				Lot:	
Depth to Bedrock:				Concession:	
Well Depth:				Concession Name:	
Overburden/Bedrock:				Easting NAD83:	
Pump Rate:				Northing NAD83:	
Static Water Level:				Zone:	
Clear/Cloudy:				UTM Reliability:	
Municipality:		OTTAWA CITY			
Site Info:					
PDF URL (Map):		https://d2khazk8e83rdv.cloudfront.net/moe_mapping/downloads/2Water/Wells_pdfs/153\1535836.pdf			
<u>Additional Detail(s) (Map)</u>					
Well Completed Date:		2005/05/25			
Year Completed:		2005			
Depth (m):		4.5			
Latitude:		45.4299488201537			
Longitude:		-75.686110097139			
Path:		153\1535836.pdf			
<u>Bore Hole Information</u>					
Bore Hole ID:	11316375			Elevation:	
DP2BR:				Elevrc:	
Spatial Status:				Zone:	18
Code OB:				East83:	446330.00
Code OB Desc:				North83:	5030943.00
Open Hole:				Org CS:	UTM83
Cluster Kind:				UTMRC:	4
Date Completed:	25-May-2005 00:00:00			UTMRC Desc:	margin of error : 30 m - 100 m
Remarks:				Location Method:	wwr
Loc Method Desc:		on Water Well Record			
Elevrc Desc:					
Location Source Date:					
Improvement Location Source:					
Improvement Location Method:					
Source Revision Comment:					
Supplier Comment:					
<u>Overburden and Bedrock</u>					
<u>Materials Interval</u>					
Formation ID:	932997290				
Layer:	1				
Color:	2				
General Color:	GREY				
Mat1:	05				
Most Common Material:	CLAY				
Mat2:	85				
Mat2 Desc:	SOFT				
Mat3:					
Mat3 Desc:					
Formation Top Depth:	0.0				
Formation End Depth:	4.5				
Formation End Depth UOM:	m				

<i>Map Key</i>	<i>Number of Records</i>	<i>Direction/ Distance (m)</i>	<i>Elev/Diff (m)</i>	<i>Site</i>	<i>DB</i>
<u>Annular Space/Abandonment Sealing Record</u>					
Plug ID:		933278244			
Layer:		1			
Plug From:		0.0			
Plug To:		0.5			
Plug Depth UOM:		m			
<u>Method of Construction & Well Use</u>					
Method Construction ID:		961535836			
Method Construction Code:		6			
Method Construction:		Boring			
Other Method Construction:					
<u>Pipe Information</u>					
Pipe ID:		11331230			
Casing No:		1			
Comment:					
Alt Name:					
<u>Construction Record - Casing</u>					
Casing ID:		930855807			
Layer:		1			
Material:		5			
Open Hole or Material:		PLASTIC			
Depth From:		0.0			
Depth To:		0.5			
Casing Diameter:		5.0			
Casing Diameter UOM:		cm			
Casing Depth UOM:		m			
<u>Construction Record - Screen</u>					
Screen ID:		933414863			
Layer:		1			
Slot:		10			
Screen Top Depth:		0.5			
Screen End Depth:		4.5			
Screen Material:		5			
Screen Depth UOM:		m			
Screen Diameter UOM:		cm			
Screen Diameter:		6.400000095367432			
<u>Water Details</u>					
Water ID:		934065681			
Layer:		1			
Kind Code:		1			
Kind:		FRESH			
Water Found Depth:		3.0			
Water Found Depth UOM:		m			
<u>Hole Diameter</u>					
Hole ID:		11533954			
Diameter:		5.0			

Map Key	Number of Records	Direction/ Distance (m)	Elev/Diff (m)	Site	DB
Depth From:		0.0			
Depth To:		4.5			
Hole Depth UOM:		m			
Hole Diameter UOM:		cm			
Links					
Bore Hole ID:	11316375			Tag No:	A010827
Depth M:	4.5			Contractor:	7303
Year Completed:	2005			Path:	153\1535836.pdf
Well Completed Dt:	2005/05/25			Latitude:	45.4299488201537
Audit No:	Z31671			Longitude:	-75.686110097139

19	1 of 1	S/101.2	64.5 / -0.08	319 Rideau Street, Ottawa ON	INC
Incident No:	622922			Any Health Impact:	No
Incident ID:	2779570			Any Enviro Impact:	No
Instance No:				Service Interrupted:	Yes
Status Code:	Causal Analysis Complete			Was Prop Damaged:	Yes
Attribute Category:	FS-Perform L1 Incident Insp			Reside App. Type:	Not applicable
Context:				Commer App. Type:	Dryer
Date of Occurrence:	2011/07/08 00:00:00			Indus App. Type:	Not applicable
Time of Occurrence:	11:25:00			Institut App. Type:	Not applicable
Incident Created On:				Venting Type:	Un-vented
Instance Creation Dt:				Vent Conn Mater:	Not Applicable
Instance Install Dt:				Vent Chimney Mater:	Not applicable
Occur Insp Start Date:	2011/07/08 00:00:00			Pipeline Type:	
Approx Quant Rel:				Pipeline Involved:	
Tank Capacity:				Pipe Material:	
Fuels Occur Type:	Fire			Depth Ground Cover:	
Fuel Type Involved:	Natural Gas			Regulator Location:	
Enforcement Policy:	NULL			Regulator Type:	
Prc Escalation Req:	NULL			Operation Pressure:	
Tank Material Type:				Liquid Prop Make:	
Tank Storage Type:				Liquid Prop Model:	
Tank Location Type:				Liquid Prop Serial No:	
Pump Flow Rate Cap:				Liquid Prop Notes:	
Task No:	3405525			Equipment Type:	
Notes:				Equipment Model:	DTCH55
Drainage System:				Serial No:	2.0112E+12
Sub Surface Contam.:				Cylinder Capacity:	
Aff Prop Use Water:				Cylinder Cap Units:	
Contam. Migrated:				Cylinder Mat Type:	
Contact Natural Env:				Near Body of Water:	
Incident Location:	319 Rideau Street, Ottawa - Fire				
Occurrence Narrative:	Fire in comm'l clothes dryer caused by lack of daily maintenance				
Operation Type Involved:	Commercial (e.g. restaurant, business unit, etc)				
Item:					
Item Description:					
Device Installed Location:					

20	1 of 2	E/101.4	66.9 / 2.31	240 FRIEL ST ON	WWIS
Well ID:	7180941			Flowing (Y/N):	
Construction Date:				Flow Rate:	
Use 1st:				Data Entry Status:	
Use 2nd:				Data Src:	
Final Well Status:	Test Hole			Date Received:	17-May-2012 00:00:00
Water Type:				Selected Flag:	TRUE
Casing Material:				Abandonment Rec:	

Map Key	Number of Records	Direction/ Distance (m)	Elev/Diff (m)	Site	DB
Audit No:	Z145285			Contractor:	7241
Tag:	A123827			Form Version:	7
Constructn Method:				Owner:	
Elevation (m):				County:	OTTAWA-CARLETON
Elevatn Reliability:				Lot:	
Depth to Bedrock:				Concession:	
Well Depth:				Concession Name:	
Overburden/Bedrock:				Easting NAD83:	
Pump Rate:				Northing NAD83:	
Static Water Level:				Zone:	
Clear/Cloudy:				UTM Reliability:	
Municipality:		NEPEAN TOWNSHIP			
Site Info:					

PDF URL (Map): https://d2khazk8e83rdv.cloudfront.net/moe_mapping/downloads/2Water/Wells_pdfs/718\7180941.pdf

Additional Detail(s) (Map)

Well Completed Date: 2012/01/31
Year Completed: 2012
Depth (m): 4.57
Latitude: 45.4305304982916
Longitude: -75.6836753999714
Path: 718\7180941.pdf

Bore Hole Information

Bore Hole ID:	1003780775	Elevation:	
DP2BR:		Elevrc:	
Spatial Status:		Zone:	18
Code OB:		East83:	446521.00
Code OB Desc:		North83:	5031006.00
Open Hole:		Org CS:	UTM83
Cluster Kind:		UTMRC:	4
Date Completed:	31-Jan-2012 00:00:00	UTMRC Desc:	margin of error : 30 m - 100 m
Remarks:		Location Method:	wwr
Loc Method Desc:	on Water Well Record		
Elevrc Desc:			
Location Source Date:			
Improvement Location Source:			
Improvement Location Method:			
Source Revision Comment:			
Supplier Comment:			

Overburden and Bedrock Materials Interval

Formation ID: 1004309036
Layer: 1
Color: 8
General Color: BLACK
Mat1: 01
Most Common Material: FILL
Mat2: 68
Mat2 Desc: DRY
Mat3: 73
Mat3 Desc: HARD
Formation Top Depth: 0.0
Formation End Depth: 3.0999999046325684
Formation End Depth UOM: m

Overburden and Bedrock

Map Key	Number of Records	Direction/ Distance (m)	Elev/Diff (m)	Site	DB
<u>Materials Interval</u>					
Formation ID:		1004309037			
Layer:		2			
Color:		2			
General Color:		GREY			
Mat1:		01			
Most Common Material:		FILL			
Mat2:		91			
Mat2 Desc:		WATER-BEARING			
Mat3:		73			
Mat3 Desc:		HARD			
Formation Top Depth:		3.0999999046325684			
Formation End Depth:		4.570000171661377			
Formation End Depth UOM:		m			
<u>Annular Space/Abandonment Sealing Record</u>					
Plug ID:		1004309045			
Layer:		3			
Plug From:		1.2200000286102295			
Plug To:		4.570000171661377			
Plug Depth UOM:		m			
<u>Annular Space/Abandonment Sealing Record</u>					
Plug ID:		1004309044			
Layer:		2			
Plug From:		0.3100000023841858			
Plug To:		1.2200000286102295			
Plug Depth UOM:		m			
<u>Annular Space/Abandonment Sealing Record</u>					
Plug ID:		1004309043			
Layer:		1			
Plug From:		0.0			
Plug To:		0.3100000023841858			
Plug Depth UOM:		m			
<u>Method of Construction & Well Use</u>					
Method Construction ID:		1004309042			
Method Construction Code:		D			
Method Construction:		Direct Push			
Other Method Construction:					
<u>Pipe Information</u>					
Pipe ID:		1004309035			
Casing No:		0			
Comment:					
Alt Name:					
<u>Construction Record - Casing</u>					
Casing ID:		1004309040			

Map Key	Number of Records	Direction/ Distance (m)	Elev/Diff (m)	Site	DB
---------	-------------------	----------------------------	------------------	------	----

Layer: 1
Material: 5
Open Hole or Material: PLASTIC
Depth From: 0.0
Depth To: 1.5
Casing Diameter: 3.450000047683716
Casing Diameter UOM: cm
Casing Depth UOM: m

Construction Record - Screen

Screen ID: 1004309041
Layer: 1
Slot: 10
Screen Top Depth: 1.5
Screen End Depth: 4.570000171661377
Screen Material: 5
Screen Depth UOM: m
Screen Diameter UOM: cm
Screen Diameter: 4.210000038146973

Water Details

Water ID: 1004309039
Layer:
Kind Code:
Kind:
Water Found Depth:
Water Found Depth UOM: m

Hole Diameter

Hole ID: 1004309038
Diameter: 5.710000038146973
Depth From: 0.0
Depth To: 4.570000171661377
Hole Depth UOM: m
Hole Diameter UOM: cm

Links

Bore Hole ID: 1003780775	Tag No: A123827
Depth M: 4.57	Contractor: 7241
Year Completed: 2012	Path: 718\7180941.pdf
Well Completed Dt: 2012/01/31	Latitude: 45.4305304982916
Audit No: Z145285	Longitude: -75.6836753999714

20	2 of 2	E/101.4	66.9 / 2.31	240 FREEL ST Ottawa ON	WWIS
Well ID:	7179845	Flowing (Y/N):			
Construction Date:		Flow Rate:			
Use 1st:	Monitoring and Test Hole	Data Entry Status:			
Use 2nd:	0	Data Src:			
Final Well Status:	Test Hole	Date Received:	24-Apr-2012 00:00:00		
Water Type:		Selected Flag:	TRUE		
Casing Material:		Abandonment Rec:			
Audit No:	Z145215	Contractor:	7241		
Tag:	A086627	Form Version:	7		
Constructn Method:		Owner:			
Elevation (m):		County:	OTTAWA-CARLETON		
Elevatn Reliabilty:		Lot:			

Map Key	Number of Records	Direction/ Distance (m)	Elev/Diff (m)	Site	DB
----------------	--------------------------	------------------------------------	--------------------------	-------------	-----------

Depth to Bedrock:		Concession:
Well Depth:		Concession Name:
Overburden/Bedrock:		Easting NAD83:
Pump Rate:		Northing NAD83:
Static Water Level:		Zone:
Clear/Cloudy:		UTM Reliability:
Municipality:	NEPEAN TOWNSHIP	
Site Info:		
PDF URL (Map):	https://d2khazk8e83rdv.cloudfront.net/moe_mapping/downloads/2Water/Wells_pdfs/717\7179845.pdf	

Additional Detail(s) (Map)

Well Completed Date: 2012/02/01
Year Completed: 2012
Depth (m): 4.57
Latitude: 45.4305304982916
Longitude: -75.6836753999714
Path: 717\7179845.pdf

Bore Hole Information

Bore Hole ID:	1003712988	Elevation:	
DP2BR:		Elevrc:	
Spatial Status:		Zone:	18
Code OB:		East83:	446521.00
Code OB Desc:		North83:	5031006.00
Open Hole:		Org CS:	UTM83
Cluster Kind:		UTMRC:	4
Date Completed:	01-Feb-2012 00:00:00	UTMRC Desc:	margin of error : 30 m - 100 m
Remarks:		Location Method:	wwr
Loc Method Desc:	on Water Well Record		
Elevrc Desc:			
Location Source Date:			
Improvement Location Source:			
Improvement Location Method:			
Source Revision Comment:			
Supplier Comment:			

Overburden and Bedrock

Materials Interval

Formation ID: 1004287272
Layer: 2
Color: 8
General Color: BLACK
Mat1: 01
Most Common Material: FILL
Mat2: 28
Mat2 Desc: SAND
Mat3: 05
Mat3 Desc: CLAY
Formation Top Depth: 3.3499999046325684
Formation End Depth: 4.570000171661377
Formation End Depth UOM: m

Overburden and Bedrock

Materials Interval

Formation ID: 1004287271
Layer: 1
Color: 8

Map Key	Number of Records	Direction/ Distance (m)	Elev/Diff (m)	Site	DB
General Color:		BLACK			
Mat1:		01			
Most Common Material:		FILL			
Mat2:		28			
Mat2 Desc:		SAND			
Mat3:		12			
Mat3 Desc:		STONES			
Formation Top Depth:		0.0			
Formation End Depth:		3.3499999046325684			
Formation End Depth UOM:		m			
<u>Annular Space/Abandonment Sealing Record</u>					
Plug ID:		1004287282			
Layer:		3			
Plug From:		1.2200000286102295			
Plug To:		4.570000171661377			
Plug Depth UOM:		m			
<u>Annular Space/Abandonment Sealing Record</u>					
Plug ID:		1004287281			
Layer:		2			
Plug From:		0.3100000023841858			
Plug To:		1.2200000286102295			
Plug Depth UOM:		m			
<u>Annular Space/Abandonment Sealing Record</u>					
Plug ID:		1004287280			
Layer:		1			
Plug From:		0.0			
Plug To:		0.3100000023841858			
Plug Depth UOM:		m			
<u>Method of Construction & Well Use</u>					
Method Construction ID:		1004287279			
Method Construction Code:		D			
Method Construction:		Direct Push			
Other Method Construction:					
<u>Pipe Information</u>					
Pipe ID:		1004287270			
Casing No:		0			
Comment:					
Alt Name:					
<u>Construction Record - Casing</u>					
Casing ID:		1004287275			
Layer:		1			
Material:		5			
Open Hole or Material:		PLASTIC			
Depth From:		0.0			
Depth To:		3.0999999046325684			

Map Key	Number of Records	Direction/ Distance (m)	Elev/Diff (m)	Site	DB
Casing Diameter:		3.450000047683716			
Casing Diameter UOM:		cm			
Casing Depth UOM:		m			
<u>Construction Record - Screen</u>					
Screen ID:		1004287276			
Layer:		1			
Slot:		10			
Screen Top Depth:		3.0999999046325684			
Screen End Depth:		4.570000171661377			
Screen Material:		5			
Screen Depth UOM:		m			
Screen Diameter UOM:		cm			
Screen Diameter:		4.210000038146973			
<u>Water Details</u>					
Water ID:		1004287274			
Layer:					
Kind Code:					
Kind:					
Water Found Depth:					
Water Found Depth UOM:		m			
<u>Hole Diameter</u>					
Hole ID:		1004287273			
Diameter:		5.710000038146973			
Depth From:		0.0			
Depth To:		4.570000171661377			
Hole Depth UOM:		m			
Hole Diameter UOM:		cm			
<u>Links</u>					
Bore Hole ID:		1003712988		Tag No: A086627	
Depth M:		4.57		Contractor: 7241	
Year Completed:		2012		Path: 7177179845.pdf	
Well Completed Dt:		2012/02/01		Latitude: 45.4305304982916	
Audit No:		Z145215		Longitude: -75.6836753999714	

[21](#) 1 of 1 **ENE/101.6** **66.6 / 2.00** **240 FR 52** **Ottawa ON** **WWIS**

Well ID:		7177745		Flowing (Y/N):	
Construction Date:				Flow Rate:	
Use 1st:		Monitoring and Test Hole		Data Entry Status:	
Use 2nd:		0		Data Src:	
Final Well Status:		Monitoring and Test Hole		Date Received: 09-Mar-2012 00:00:00	
Water Type:				Selected Flag: TRUE	
Casing Material:				Abandonment Rec:	
Audit No:		Z145235		Contractor: 7241	
Tag:		A087366		Form Version: 7	
Constructn Method:				Owner:	
Elevation (m):				County: OTTAWA-CARLETON	
Elevatn Reliabilty:				Lot:	
Depth to Bedrock:				Concession:	
Well Depth:				Concession Name:	
Overburden/Bedrock:				Easting NAD83:	
Pump Rate:				Northing NAD83:	
Static Water Level:				Zone:	

Map Key	Number of Records	Direction/ Distance (m)	Elev/Diff (m)	Site	DB
----------------	--------------------------	------------------------------------	--------------------------	-------------	-----------

Clear/Cloudy:
Municipality: NEPEAN TOWNSHIP
Site Info:
UTM Reliability:

PDF URL (Map): https://d2khazk8e83rdv.cloudfront.net/moe_mapping/downloads/2Water/Wells_pdfs/717\7177745.pdf

Additional Detail(s) (Map)

Well Completed Date: 2012/01/31
Year Completed: 2012
Depth (m): 3.1
Latitude: 45.430575424795
Longitude: -75.6836887264113
Path: 717\7177745.pdf

Bore Hole Information

Bore Hole ID:	1003699181	Elevation:	
DP2BR:		Elevrc:	
Spatial Status:		Zone:	18
Code OB:		East83:	446520.00
Code OB Desc:		North83:	5031011.00
Open Hole:		Org CS:	UTM83
Cluster Kind:		UTMRC:	4
Date Completed:	31-Jan-2012 00:00:00	UTMRC Desc:	margin of error : 30 m - 100 m
Remarks:		Location Method:	wwr
Loc Method Desc:	on Water Well Record		
Elevrc Desc:			
Location Source Date:			
Improvement Location Source:			
Improvement Location Method:			
Source Revision Comment:			
Supplier Comment:			

Overburden and Bedrock

Materials Interval

Formation ID: 1004178308
Layer: 2
Color: 2
General Color: GREY
Mat1: 05
Most Common Material: CLAY
Mat2: 91
Mat2 Desc: WATER-BEARING
Mat3: 85
Mat3 Desc: SOFT
Formation Top Depth: 1.8300000429153442
Formation End Depth: 3.0999999046325684
Formation End Depth UOM: m

Overburden and Bedrock

Materials Interval

Formation ID: 1004178307
Layer: 1
Color: 8
General Color: BLACK
Mat1: 01
Most Common Material: FILL
Mat2: 73
Mat2 Desc: HARD

<i>Map Key</i>	<i>Number of Records</i>	<i>Direction/ Distance (m)</i>	<i>Elev/Diff (m)</i>	<i>Site</i>	<i>DB</i>
Mat3:		68			
Mat3 Desc:		DRY			
Formation Top Depth:		0.0			
Formation End Depth:		1.8300000429153442			
Formation End Depth UOM:		m			
<u>Annular Space/Abandonment Sealing Record</u>					
Plug ID:		1004178317			
Layer:		2			
Plug From:		0.3100000023841858			
Plug To:		1.2200000286102295			
Plug Depth UOM:		m			
<u>Annular Space/Abandonment Sealing Record</u>					
Plug ID:		1004178318			
Layer:		3			
Plug From:		1.2200000286102295			
Plug To:		3.0999999046325684			
Plug Depth UOM:		m			
<u>Annular Space/Abandonment Sealing Record</u>					
Plug ID:		1004178316			
Layer:		1			
Plug From:		0.0			
Plug To:		0.3100000023841858			
Plug Depth UOM:		m			
<u>Method of Construction & Well Use</u>					
Method Construction ID:		1004178315			
Method Construction Code:		B			
Method Construction:		Other Method			
Other Method Construction:		DIRECT PUSH			
<u>Pipe Information</u>					
Pipe ID:		1004178306			
Casing No:		0			
Comment:					
Alt Name:					
<u>Construction Record - Casing</u>					
Casing ID:		1004178311			
Layer:		1			
Material:		5			
Open Hole or Material:		PLASTIC			
Depth From:		0.0			
Depth To:		1.5			
Casing Diameter:		2.609999895095825			
Casing Diameter UOM:		cm			
Casing Depth UOM:		m			

Map Key	Number of Records	Direction/ Distance (m)	Elev/Diff (m)	Site	DB
<u>Construction Record - Screen</u>					
Screen ID:			1004178312		
Layer:			1		
Slot:			10		
Screen Top Depth:			1.5		
Screen End Depth:			3.0999999046325684		
Screen Material:			5		
Screen Depth UOM:			m		
Screen Diameter UOM:			cm		
Screen Diameter:			3.3399999141693115		
<u>Water Details</u>					
Water ID:			1004178310		
Layer:					
Kind Code:					
Kind:					
Water Found Depth:					
Water Found Depth UOM:			m		
<u>Hole Diameter</u>					
Hole ID:			1004178309		
Diameter:			5.710000038146973		
Depth From:			0.0		
Depth To:			3.0999999046325684		
Hole Depth UOM:			m		
Hole Diameter UOM:			cm		
<u>Links</u>					
Bore Hole ID:	1003699181			Tag No:	A087366
Depth M:	3.1			Contractor:	7241
Year Completed:	2012			Path:	7177177745.pdf
Well Completed Dt:	2012/01/31			Latitude:	45.430575424795
Audit No:	Z145235			Longitude:	-75.6836887264113
<u>22</u>	1 of 1	E/107.8	66.8 / 2.27	24 FRIEL STREET Ottawa ON	WWIS
Well ID:	7177744			Flowing (Y/N):	
Construction Date:				Flow Rate:	
Use 1st:	Monitoring and Test Hole			Data Entry Status:	
Use 2nd:	0			Data Src:	
Final Well Status:	Monitoring and Test Hole			Date Received:	09-Mar-2012 00:00:00
Water Type:				Selected Flag:	TRUE
Casing Material:				Abandonment Rec:	
Audit No:	Z145234			Contractor:	7241
Tag:	A087362			Form Version:	7
Constructn Method:				Owner:	
Elevation (m):				County:	OTTAWA-CARLETON
Elevatn Reliabilty:				Lot:	
Depth to Bedrock:				Concession:	
Well Depth:				Concession Name:	
Overburden/Bedrock:				Easting NAD83:	
Pump Rate:				Northing NAD83:	
Static Water Level:				Zone:	
Clear/Cloudy:				UTM Reliability:	
Municipality:	NEPEAN TOWNSHIP				
Site Info:					

Map Key	Number of Records	Direction/ Distance (m)	Elev/Diff (m)	Site	DB
PDF URL (Map):		https://d2khazk8e83rdv.cloudfront.net/moe_mapping/downloads/2Water/Wells_pdfs/717\7177744.pdf			

Additional Detail(s) (Map)

Well Completed Date: 2012/01/31
Year Completed: 2012
Depth (m): 3.1
Latitude: 45.43051303265
Longitude: -75.6835857010871
Path: 717\7177744.pdf

Bore Hole Information

Bore Hole ID:	1003703154	Elevation:	
DP2BR:		Elevrc:	
Spatial Status:		Zone:	18
Code OB:		East83:	446528.00
Code OB Desc:		North83:	5031004.00
Open Hole:		Org CS:	UTM83
Cluster Kind:		UTMRC:	4
Date Completed:	31-Jan-2012 00:00:00	UTMRC Desc:	margin of error : 30 m - 100 m
Remarks:		Location Method:	wwr
Loc Method Desc:	on Water Well Record		
Elevrc Desc:			
Location Source Date:			
Improvement Location Source:			
Improvement Location Method:			
Source Revision Comment:			
Supplier Comment:			

Overburden and Bedrock

Materials Interval

Formation ID: 1004178228
Layer: 1
Color: 8
General Color: BLACK
Mat1: 01
Most Common Material: FILL
Mat2:
Mat2 Desc:
Mat3: 73
Mat3 Desc: HARD
Formation Top Depth: 0.0
Formation End Depth: 1.8300000429153442
Formation End Depth UOM: m

Overburden and Bedrock

Materials Interval

Formation ID: 1004178229
Layer: 2
Color: 2
General Color: GREY
Mat1: 05
Most Common Material: CLAY
Mat2:
Mat2 Desc:
Mat3: 85
Mat3 Desc: SOFT
Formation Top Depth: 1.8300000429153442
Formation End Depth: 3.0999999046325684

Map Key	Number of Records	Direction/ Distance (m)	Elev/Diff (m)	Site	DB
Formation End Depth UOM:		m			
<u>Annular Space/Abandonment Sealing Record</u>					
Plug ID:		1004178237			
Layer:		1			
Plug From:		0.0			
Plug To:		0.3100000023841858			
Plug Depth UOM:		m			
<u>Annular Space/Abandonment Sealing Record</u>					
Plug ID:		1004178238			
Layer:		2			
Plug From:		0.3100000023841858			
Plug To:		1.2200000286102295			
Plug Depth UOM:		m			
<u>Annular Space/Abandonment Sealing Record</u>					
Plug ID:		1004178239			
Layer:		3			
Plug From:		1.2200000286102295			
Plug To:		3.0999999046325684			
Plug Depth UOM:		m			
<u>Method of Construction & Well Use</u>					
Method Construction ID:		1004178236			
Method Construction Code:		B			
Method Construction:		Other Method			
Other Method Construction:		DIRECT PUSH			
<u>Pipe Information</u>					
Pipe ID:		1004178227			
Casing No:		0			
Comment:					
Alt Name:					
<u>Construction Record - Casing</u>					
Casing ID:		1004178232			
Layer:		1			
Material:		5			
Open Hole or Material:		PLASTIC			
Depth From:		0.0			
Depth To:		1.5			
Casing Diameter:		2.609999895095825			
Casing Diameter UOM:		cm			
Casing Depth UOM:		m			
<u>Construction Record - Screen</u>					
Screen ID:		1004178233			
Layer:		1			

Map Key	Number of Records	Direction/ Distance (m)	Elev/Diff (m)	Site	DB
Slot:		10			
Screen Top Depth:		1.5			
Screen End Depth:		3.0999999046325684			
Screen Material:		5			
Screen Depth UOM:		m			
Screen Diameter UOM:		cm			
Screen Diameter:		3.3399999141693115			
<u>Water Details</u>					
Water ID:		1004178231			
Layer:					
Kind Code:					
Kind:					
Water Found Depth:					
Water Found Depth UOM:		m			
<u>Hole Diameter</u>					
Hole ID:		1004178230			
Diameter:		5.710000038146973			
Depth From:		0.0			
Depth To:		3.3399999141693115			
Hole Depth UOM:		m			
Hole Diameter UOM:		cm			
<u>Links</u>					
Bore Hole ID:	1003703154			Tag No:	A087362
Depth M:	3.1			Contractor:	7241
Year Completed:	2012			Path:	717\7177744.pdf
Well Completed Dt:	2012/01/31			Latitude:	45.43051303265
Audit No:	Z145234			Longitude:	-75.6835857010871

23	1 of 1	W/108.2	61.9 / -2.69	325 KING EDWARD AVE Ottawa ON	WWIS
Well ID:	7196197			Flowing (Y/N):	
Construction Date:				Flow Rate:	
Use 1st:	Monitoring and Test Hole			Data Entry Status:	
Use 2nd:				Data Src:	
Final Well Status:	Test Hole			Date Received:	28-Jan-2013 00:00:00
Water Type:				Selected Flag:	TRUE
Casing Material:				Abandonment Rec:	
Audit No:	Z152991			Contractor:	7241
Tag:	A141926			Form Version:	7
Constructn Method:				Owner:	
Elevation (m):				County:	OTTAWA-CARLETON
Elevatn Reliabilty:				Lot:	
Depth to Bedrock:				Concession:	
Well Depth:				Concession Name:	
Overburden/Bedrock:				Easting NAD83:	
Pump Rate:				Northing NAD83:	
Static Water Level:				Zone:	
Clear/Cloudy:				UTM Reliability:	
Municipality:	OTTAWA CITY				
Site Info:					
PDF URL (Map):	https://d2khazk8e83rdv.cloudfront.net/moe_mapping/downloads/2Water/Wells_pdfs/719\7196197.pdf				

Additional Detail(s) (Map)

Map Key	Number of Records	Direction/ Distance (m)	Elev/Diff (m)	Site	DB
Well Completed Date:		2012/12/17			
Year Completed:		2012			
Depth (m):		3.35			
Latitude:		45.4303076153697			
Longitude:		-75.6863189877472			
Path:		719\7196197.pdf			

Bore Hole Information

Bore Hole ID:	1004245059	Elevation:	
DP2BR:		Elevrc:	
Spatial Status:		Zone:	18
Code OB:		East83:	446314.00
Code OB Desc:		North83:	5030983.00
Open Hole:		Org CS:	UTM83
Cluster Kind:		UTMRC:	4
Date Completed:	17-Dec-2012 00:00:00	UTMRC Desc:	margin of error : 30 m - 100 m
Remarks:		Location Method:	wwr
Loc Method Desc:	on Water Well Record		
Elevrc Desc:			
Location Source Date:			
Improvement Location Source:			
Improvement Location Method:			
Source Revision Comment:			
Supplier Comment:			

Overburden and Bedrock

Materials Interval

Formation ID:	1004781355
Layer:	3
Color:	8
General Color:	BLACK
Mat1:	28
Most Common Material:	SAND
Mat2:	01
Mat2 Desc:	FILL
Mat3:	77
Mat3 Desc:	LOOSE
Formation Top Depth:	1.5199999809265137
Formation End Depth:	3.3499999046325684
Formation End Depth UOM:	m

Overburden and Bedrock

Materials Interval

Formation ID:	1004781353
Layer:	1
Color:	8
General Color:	BLACK
Mat1:	
Most Common Material:	
Mat2:	
Mat2 Desc:	
Mat3:	66
Mat3 Desc:	DENSE
Formation Top Depth:	0.0
Formation End Depth:	0.3100000023841858
Formation End Depth UOM:	m

Overburden and Bedrock

Materials Interval

Map Key	Number of Records	Direction/ Distance (m)	Elev/Diff (m)	Site	DB
Formation ID:		1004781354			
Layer:		2			
Color:		6			
General Color:		BROWN			
Mat1:		28			
Most Common Material:		SAND			
Mat2:					
Mat2 Desc:					
Mat3:		73			
Mat3 Desc:		HARD			
Formation Top Depth:		0.3100000023841858			
Formation End Depth:		1.5199999809265137			
Formation End Depth UOM:		m			
<u>Overburden and Bedrock</u>					
<u>Materials Interval</u>					
Formation ID:		1004781356			
Layer:		4			
Color:					
General Color:					
Mat1:					
Most Common Material:					
Mat2:					
Mat2 Desc:					
Mat3:					
Mat3 Desc:					
Formation Top Depth:		3.3499999046325684			
Formation End Depth:					
Formation End Depth UOM:		m			
<u>Annular Space/Abandonment</u>					
<u>Sealing Record</u>					
Plug ID:		1004781364			
Layer:		1			
Plug From:		0.0			
Plug To:		0.3100000023841858			
Plug Depth UOM:		m			
<u>Annular Space/Abandonment</u>					
<u>Sealing Record</u>					
Plug ID:		1004781365			
Layer:		2			
Plug From:		0.3100000023841858			
Plug To:		1.5199999809265137			
Plug Depth UOM:		m			
<u>Annular Space/Abandonment</u>					
<u>Sealing Record</u>					
Plug ID:		1004781366			
Layer:		3			
Plug From:		1.5			
Plug To:		3.3499999046325684			
Plug Depth UOM:		m			
<u>Method of Construction & Well</u>					
<u>Use</u>					

Map Key	Number of Records	Direction/ Distance (m)	Elev/Diff (m)	Site	DB
Method Construction ID:		1004781363			
Method Construction Code:		D			
Method Construction:		Direct Push			
Other Method Construction:					
 <u>Pipe Information</u>					
Pipe ID:		1004781352			
Casing No:		0			
Comment:					
Alt Name:					
 <u>Construction Record - Casing</u>					
Casing ID:		1004781359			
Layer:		1			
Material:		5			
Open Hole or Material:		PLASTIC			
Depth From:		0.0			
Depth To:		1.8300000429153442			
Casing Diameter:		4.03000020980835			
Casing Diameter UOM:		cm			
Casing Depth UOM:		m			
 <u>Construction Record - Screen</u>					
Screen ID:		1004781360			
Layer:		1			
Slot:		10			
Screen Top Depth:		1.8300000429153442			
Screen End Depth:		3.3499999046325684			
Screen Material:		5			
Screen Depth UOM:		m			
Screen Diameter UOM:		cm			
Screen Diameter:		4.820000171661377			
 <u>Water Details</u>					
Water ID:		1004781358			
Layer:					
Kind Code:					
Kind:					
Water Found Depth:					
Water Found Depth UOM:		m			
 <u>Hole Diameter</u>					
Hole ID:		1004781357			
Diameter:		8.25			
Depth From:		0.0			
Depth To:		3.3499999046325684			
Hole Depth UOM:		m			
Hole Diameter UOM:		cm			
 <u>Links</u>					
Bore Hole ID:		1004245059		Tag No: A141926	
Depth M:		3.35		Contractor: 7241	
Year Completed:		2012		Path: 719\7196197.pdf	
Well Completed Dt:		2012/12/17		Latitude: 45.4303076153697	
Audit No:		Z152991		Longitude: -75.6863189877472	

Map Key	Number of Records	Direction/ Distance (m)	Elev/Diff (m)	Site	DB
24	1 of 1	E/109.1	67.2 / 2.62	ON	BORE
Borehole ID:	613582			Inclin FLG:	No
OGF ID:	215514829			SP Status:	Initial Entry
Status:				Surv Elev:	No
Type:	Borehole			Piezometer:	No
Use:				Primary Name:	
Completion Date:	JAN-1970			Municipality:	
Static Water Level:				Lot:	
Primary Water Use:				Township:	
Sec. Water Use:				Latitude DD:	45.430227
Total Depth m:	15.3			Longitude DD:	-75.683548
Depth Ref:	Ground Surface			UTM Zone:	18
Depth Elev:				Easting:	446531
Drill Method:				Northing:	5030972
Orig Ground Elev m:	60.7			Location Accuracy:	
Elev Reliabil Note:				Accuracy:	Not Applicable
DEM Ground Elev m:	61.5				
Concession:					
Location D:					
Survey D:					
Comments:					
<u>Borehole Geology Stratum</u>					
Geology Stratum ID:	218395702			Mat Consistency:	Firm
Top Depth:	3			Material Moisture:	
Bottom Depth:	6.1			Material Texture:	
Material Color:	Grey			Non Geo Mat Type:	
Material 1:	Clay			Geologic Formation:	
Material 2:	Silt			Geologic Group:	
Material 3:				Geologic Period:	
Material 4:				Depositional Gen:	
Gsc Material Description:					
Stratum Description:	CLAY. GREY,FIRM,FISSURED.				
Geology Stratum ID:	218395699			Mat Consistency:	
Top Depth:	0			Material Moisture:	
Bottom Depth:	1.2			Material Texture:	Fibrous
Material Color:				Non Geo Mat Type:	
Material 1:				Geologic Formation:	
Material 2:	Sand			Geologic Group:	
Material 3:	Bedrock			Geologic Period:	
Material 4:	Granuls			Depositional Gen:	
Gsc Material Description:					
Stratum Description:	ARTIFICIAL. FIBROUS.				
Geology Stratum ID:	218395705			Mat Consistency:	Loose
Top Depth:	8.1			Material Moisture:	
Bottom Depth:	11.1			Material Texture:	
Material Color:				Non Geo Mat Type:	
Material 1:	Unknown			Geologic Formation:	
Material 2:	Till			Geologic Group:	
Material 3:	Clay			Geologic Period:	
Material 4:				Depositional Gen:	
Gsc Material Description:					
Stratum Description:	UNSPECIFIED. LOOSE.				
Geology Stratum ID:	218395706			Mat Consistency:	Dense
Top Depth:	11.1			Material Moisture:	
Bottom Depth:	12.4			Material Texture:	
Material Color:				Non Geo Mat Type:	

Map Key	Number of Records	Direction/ Distance (m)	Elev/Diff (m)	Site	DB
Material 1:	Till			Geologic Formation:	
Material 2:	Bedrock			Geologic Group:	
Material 3:	Silt			Geologic Period:	
Material 4:				Depositional Gen:	
Gsc Material Description:					
Stratum Description:	TILL. VERY DENSE.				
Geology Stratum ID:	218395704			Mat Consistency:	Loose
Top Depth:	6.7			Material Moisture:	
Bottom Depth:	8.1			Material Texture:	
Material Color:				Non Geo Mat Type:	
Material 1:	Silt			Geologic Formation:	
Material 2:	Clay			Geologic Group:	
Material 3:				Geologic Period:	
Material 4:				Depositional Gen:	
Gsc Material Description:					
Stratum Description:	SILT. LOOSE.				
Geology Stratum ID:	218395701			Mat Consistency:	Dense
Top Depth:	2.3			Material Moisture:	
Bottom Depth:	3			Material Texture:	
Material Color:				Non Geo Mat Type:	
Material 1:	Sand			Geologic Formation:	
Material 2:	Silt			Geologic Group:	
Material 3:				Geologic Period:	
Material 4:				Depositional Gen:	
Gsc Material Description:					
Stratum Description:	SAND. DENSE.				
Geology Stratum ID:	218395703			Mat Consistency:	Loose
Top Depth:	6.1			Material Moisture:	
Bottom Depth:	6.7			Material Texture:	
Material Color:	Grey			Non Geo Mat Type:	
Material 1:	Clay			Geologic Formation:	
Material 2:	Silt			Geologic Group:	
Material 3:				Geologic Period:	
Material 4:				Depositional Gen:	
Gsc Material Description:					
Stratum Description:	CLAY. GREY,LOOSE,FISSURED.				
Geology Stratum ID:	218395707			Mat Consistency:	
Top Depth:	12.4			Material Moisture:	
Bottom Depth:	15.3			Material Texture:	
Material Color:				Non Geo Mat Type:	
Material 1:	Bedrock			Geologic Formation:	
Material 2:	Limestone			Geologic Group:	
Material 3:				Geologic Period:	
Material 4:				Depositional Gen:	
Gsc Material Description:					
Stratum Description:	BEDROCK. 00000009000400070007501700265002003651008 00355 008 000000140002501600049002002 **Note: Many records provided by the department have a truncated [Stratum Description] field.				
Geology Stratum ID:	218395700			Mat Consistency:	
Top Depth:	1.2			Material Moisture:	
Bottom Depth:	2.3			Material Texture:	
Material Color:				Non Geo Mat Type:	
Material 1:	Sand			Geologic Formation:	
Material 2:	Silt			Geologic Group:	
Material 3:				Geologic Period:	
Material 4:				Depositional Gen:	
Gsc Material Description:					
Stratum Description:	SAND.				

Source

Map Key	Number of Records	Direction/ Distance (m)	Elev/Diff (m)	Site	DB
Source Type: Data Survey Source Orig: Geological Survey of Canada Source Date: 1956-1972 Confidence: H Observatio: Source Name: Urban Geology Automated Information System (UGAIS) Source Details: File: OTTAWA2.txt RecordID: 060900 NTS_Sheet: 31G05G Confiden 1: Logged by professional. Exact and complete description of material and properties.					
Source Appl: Spatial/Tabular Source Iden: 1 Scale or Res: Varies Horizontal: NAD27 Verticalda: Mean Average Sea Level					
Source List					
Source Identifier: 1 Source Type: Data Survey Source Date: 1956-1972 Scale or Resolution: Varies Source Name: Urban Geology Automated Information System (UGAIS) Source Originators: Geological Survey of Canada					
Horizontal Datum: NAD27 Vertical Datum: Mean Average Sea Level Projection Name: Universal Transverse Mercator					
25	1 of 3	SSW/110.5	62.9 / -1.66	Constitution Building 305 Rideau Street Ottawa ON K1N 9E5	CA
Certificate #: 7508-4SGU6M Application Year: 01 Issue Date: 1/2/01 Approval Type: Industrial air Status: Approved Application Type: New Certificate of Approval Client Name: Public Works And Government Services Canada Client Address: 90 Elgin Street, 4th Flr. Client City: Ottawa Client Postal Code: K1A 0S5 Project Description: Installation of Back-up Generator Contaminants: Emission Control:					
25	2 of 3	SSW/110.5	62.9 / -1.66	Public Works and Government Services Canada 305 Rideau Street Ottawa ON K1A 0S5	ECA
Approval No: 7508-4SGU6M Approval Date: 2001-01-02 Status: Approved Record Type: ECA Link Source: IDS SWP Area Name: Rideau Valley Approval Type: ECA-AIR Project Type: AIR Business Name: Public Works and Government Services Canada Address: 305 Rideau Street Full Address: Full PDF Link: https://www.accessenvironment.ene.gov.on.ca/instruments/1530-4PMHZL-14.pdf PDF Site Location:					
25	3 of 3	SSW/110.5	62.9 / -1.66	Public Service and Procurement Canada (Corporate) 305 Rideau Street Ottawa ON	FRST
Tank System ID: 40183 EC No: 00003560 Tank Sys Prov F: Ontario Tank Sys PO BOX:					

Map Key	Number of Records	Direction/ Distance (m)	Elev/Diff (m)	Site	DB
Internal No:	9079			Tank Sys Postal Cd:	
Is Perm Withdrwl:	False			Sys Record City:	
Removed Date:				Sys Record Prov E:	
Withdrawn Date:				Sys Record Prov F:	
Temp Withdrawn Dt:				Sys Record PO BOX:	
Tank Use E:				Sys Rec Postal Cd:	
Tank Use F:				System Rec Same as:	True
Year of Manufact:	41640			Location Latitude:	
Emerg Plan Same as:	True			Location Longitude:	
Operator Contact:	Glenn Monahan			Creation Date:	40094
Owner Contact:	Shaun McNulty			Creation By:	Lisa McClemens
Tank System City:	Ottawa			Modified Date:	42821
Tank Sys Prov E:	Ontario			Modified By:	Lisa McClemens
Tank Use:		emergency generator			
Tank Manufacturer:		ATS GilFab			
Tank System Address:		305 Rideau Street			
Sys Record Address:					
System Descr:		Emergency Power Generator Storage Tank System, Constitution Building, 305 Rideau, Ottawa, Ontario			
Certification System Installer:		I. Rodrigues, TSSA PM-2, PM-3 FSC-1997-0730314			
Certification System Remover:		I. Rodrigues, TSSA PM-2, PM-3 FSC-1997-0730314			
Group Name:		Public Service and Procurement Canada (Corporate)			
Master Group Name:		Public Service and Procurement Canada (Corporate)			
Owner Email:		Shaun.McNulty@tpsgc-pwgsc.gc.ca			
Operator Email:		glenn.monahan@pwgsc.gc.ca			
Land Owner E:		Federal entity under Financial Administration Act			
Land Owner F:		Entité fédérale sous la loi sur la gestion des finances publiques			
<u>Service Months</u>					
Service Months E:		July			
Service Months F:		Juillet			
Service Months E:		June			
Service Months F:		Juin			
Service Months E:		April			
Service Months F:		Avril			
Service Months E:		November			
Service Months F:		Novembre			
Service Months E:		October			
Service Months F:		Octobre			
Service Months E:		September			
Service Months F:		Septembre			
Service Months E:		March			
Service Months F:		Mars			
Service Months E:		May			
Service Months F:		Mai			
Service Months E:		August			
Service Months F:		Août			
Service Months E:		January			
Service Months F:		Janvier			
Service Months E:		December			
Service Months F:		Décembre			
Service Months E:		February			
Service Months F:		Février			

Map Key	Number of Records	Direction/ Distance (m)	Elev/Diff (m)	Site	DB
----------------	--------------------------	--------------------------------	----------------------	-------------	-----------

Tanks Details

Tank ID:	68707	Dt Wthdrwn Piping:	3/1/2014
Tank Capacity:	2275	Date Remvd Piping:	3/1/2014
Tank Type E:	Aboveground	Tk Type of Pump E:	No pump
Tank Type F:	Hors sol	Tk Type of Pump F:	Aucune pompe
Date of Install:	1988	Piping Type E:	Aboveground
Date Withdrawn Tk:	3/1/2014	Piping Type F:	Hors sol
Date Removed Tank:	3/1/2014	Piping Diam Unit:	mm
Tank Desc:	Main supply tank		
Tank Stdd No E:	ULC-S603		
Tank Std No F:	ULC-S603		
Tank Std No Other:			
Tank Constr Material E:	Steel		
Tank Constr Material F:	Acier		
Tank Constr Material Other:			
Internal No:	10-480-08		
Tank Content E:	Diesel		
Tank Content F:	Diesel		
Tank Content Other:			
Piping Diameter:	13 to 75		
Spill Containment E:	Devices for Aboveground Tanks (ORD-C142.19)		
Spill Containment F:	Réservoir hors sol (ORD-C142.19)		
Spill Containment Other:			
Product Transfer Area:	paved area		
Date Wthdrwn Other Component:	41699		
Date Removed Other Component:	41699		

Tanks Details

Tank ID:	68709	Dt Wthdrwn Piping:	
Tank Capacity:	935	Date Remvd Piping:	
Tank Type E:	Aboveground	Tk Type of Pump E:	No oil-water separator
Tank Type F:	Hors sol	Tk Type of Pump F:	Aucun Séparateur huile-eau
Date of Install:	2014	Piping Type E:	Aboveground
Date Withdrawn Tk:		Piping Type F:	Hors sol
Date Removed Tank:		Piping Diam Unit:	inch
Tank Desc:	new day tank		
Tank Stdd No E:	ULC-S601		
Tank Std No F:	ULC-S601		
Tank Std No Other:			
Tank Constr Material E:	Steel		
Tank Constr Material F:	Acier		
Tank Constr Material Other:			
Internal No:	S-966057		
Tank Content E:	Diesel		
Tank Content F:	Diesel		
Tank Content Other:			
Piping Diameter:	0.5; 2		
Spill Containment E:	None		
Spill Containment F:	Aucun		
Spill Containment Other:			
Product Transfer Area:	Not applicable		
Date Wthdrwn Other Component:			
Date Removed Other Component:			

Piping Construction Materials

Component E: Steel

Map Key	Number of Records	Direction/ Distance (m)	Elev/Diff (m)	Site	DB
Component F:		Acier			
<u>Piping Secondary Containment</u>					
Tank ID:		68709			
Component E:		None			
Component F:		Aucun			
<u>Tank Corrosion Protection</u>					
Component E:		Painted			
Component F:		Peinturé			
<u>Piping Corrosion Protection</u>					
Component E:		Painted			
Component F:		Peinturé			
<u>Tank Leak Detection</u>					
Component E:		Interstitial monitoring - double walled tank			
Component F:		Surveillance interstitielle- réservoir à double paroi			
<u>Piping Leak Detection</u>					
Component E:		Visual inspection			
Component F:		Inspection visuelle			
<u>Sump Leak Detection</u>					
Component E:		No sump for storage tank system			
Component F:		Aucun puisard pour le système de stockage			
<u>Tank Secondary Containment</u>					
Component E:		Double Walled			
Component F:		Double paroi			
<u>Tanks Details</u>					
Tank ID:	68706	Dt Withdrwn Piping:	3/1/2014		
Tank Capacity:	935	Date Remvd Piping:	3/1/2014		
Tank Type E:	Aboveground	Tk Type of Pump E:	No pump		
Tank Type F:	Hors sol	Tk Type of Pump F:	Aucune pompe		
Date of Install:	2005	Piping Type E:	Both		
Date Withdrawn Tk:	3/1/2014	Piping Type F:	Les deux		
Date Removed Tank:	3/1/2014	Piping Diam Unit:	mm		
Tank Desc:	Day tank				
Tank Std No E:	ULC-S602				
Tank Std No F:	ULC-S602				
Tank Std No Other:					
Tank Constr Material E:	Steel				
Tank Constr Material F:	Acier				
Tank Constr Material Other:					
Internal No:	n/a				
Tank Content E:	Diesel				
Tank Content F:	Diesel				
Tank Content Other:					
Piping Diameter:	13 to 75				

Map Key	Number of Records	Direction/ Distance (m)	Elev/Diff (m)	Site	DB
Spill Containment E:		Spill box at fill point (aboveground tank)			
Spill Containment F:		Boîte de confinement de déversement au site de remplissage (réservoir hors sol)			
Spill Containment Other:					
Product Transfer Area:		see main tank			
Date Withdrwn Other Component:		41699			
Date Removed Other Component:		41699			

Tanks Details

Tank ID:	68708	Dt Withdrwn Piping:	
Tank Capacity:	2365	Date Remvd Piping:	
Tank Type E:	Aboveground	Tk Type of Pump E:	No oil-water separator
Tank Type F:	Hors sol	Tk Type of Pump F:	Aucun Séparateur huile-eau
Date of Install:	2014	Piping Type E:	Aboveground
Date Withdrawn Tk:		Piping Type F:	Hors sol
Date Removed Tank:		Piping Diam Unit:	inch
Tank Desc:	New main tank, installed in March 2014		
Tank Stdd No E:	ULC-S601		
Tank Std No F:	ULC-S601		
Tank Std No Other:	no tank		
Tank Constr Material E:	Steel		
Tank Constr Material F:	Acier		
Tank Constr Material Other:	no tank		
Internal No:	S-966033		
Tank Content E:	Diesel		
Tank Content F:	Diesel		
Tank Content Other:			
Piping Diameter:	0.5; 2		
Spill Containment E:	Devices for Aboveground Tanks (ORD-C142.19)		
Spill Containment F:	Réservoir hors sol (ORD-C142.19)		
Spill Containment Other:	no tank		
Product Transfer Area:	Paved area		
Date Withdrwn Other Component:			
Date Removed Other Component:			

Piping Construction Materials

Component E:	Steel
Component F:	Acier

Piping Secondary Containment

Tank ID:	68708
Component E:	None
Component F:	Aucun

Tank Corrosion Protection

Component E:	Painted
Component F:	Peinturé

Piping Corrosion Protection

Component E:	Painted
Component F:	Peinturé

Tank Leak Detection

Map Key	Number of Records	Direction/ Distance (m)	Elev/Diff (m)	Site	DB
Component E:		Interstitial monitoring - double walled tank			
Component F:		Surveillance interstitielle- réservoir à double paroi			
<u>Piping Leak Detection</u>					
Component E:		Visual inspection			
Component F:		Inspection visuelle			
<u>Sump Leak Detection</u>					
Component E:		No sump for storage tank system			
Component F:		Aucun puisard pour le système de stockage			
<u>Tank Secondary Containment</u>					
Component E:		Double Walled			
Component F:		Double paroi			

26	1 of 1	E/114.5	66.9 / 2.36	240 FRIEL STREET Ottawa ON	WWIS
Well ID:	7177746			Flowing (Y/N):	
Construction Date:				Flow Rate:	
Use 1st:	Monitoring and Test Hole			Data Entry Status:	
Use 2nd:	0			Data Src:	
Final Well Status:	Monitoring and Test Hole			Date Received:	09-Mar-2012 00:00:00
Water Type:				Selected Flag:	TRUE
Casing Material:				Abandonment Rec:	
Audit No:	Z145283			Contractor:	7241
Tag:	A087373			Form Version:	7
Constructn Method:				Owner:	
Elevation (m):				County:	OTTAWA-CARLETON
Elevatn Reliabilty:				Lot:	
Depth to Bedrock:				Concession:	
Well Depth:				Concession Name:	
Overburden/Bedrock:				Easting NAD83:	
Pump Rate:				Northing NAD83:	
Static Water Level:				Zone:	
Clear/Cloudy:				UTM Reliability:	
Municipality:	NEPEAN TOWNSHIP				
Site Info:					

PDF URL (Map): https://d2khazk8e83rdv.cloudfront.net/moe_mapping/downloads/2Water/Wells_pdfs/7177177746.pdf

Additional Detail(s) (Map)

Well Completed Date: 2012/01/31
Year Completed: 2012
Depth (m): 3.1
Latitude: 45.4305854199866
Longitude: -75.6835226548575
Path: 7177177746.pdf

Bore Hole Information

Bore Hole ID: 1003703157
DP2BR:
Spatial Status:
Code OB:
Code OB Desc:

Elevation:
Elevrc:
Zone: 18
East83: 446533.00
North83: 5031012.00

Map Key	Number of Records	Direction/ Distance (m)	Elev/Diff (m)	Site	DB
Open Hole:				Org CS:	UTM83
Cluster Kind:				UTMRC:	4
Date Completed:	31-Jan-2012 00:00:00			UTMRC Desc:	margin of error : 30 m - 100 m
Remarks:				Location Method:	wwr
Loc Method Desc:		on Water Well Record			
Elevrc Desc:					
Location Source Date:					
Improvement Location Source:					
Improvement Location Method:					
Source Revision Comment:					
Supplier Comment:					
<u>Overburden and Bedrock</u>					
<u>Materials Interval</u>					
Formation ID:		1004178323			
Layer:		1			
Color:		8			
General Color:		BLACK			
Mat1:		01			
Most Common Material:		FILL			
Mat2:		68			
Mat2 Desc:		DRY			
Mat3:		73			
Mat3 Desc:		HARD			
Formation Top Depth:		0.0			
Formation End Depth:		1.5			
Formation End Depth UOM:		m			
<u>Overburden and Bedrock</u>					
<u>Materials Interval</u>					
Formation ID:		1004178324			
Layer:		2			
Color:		2			
General Color:		GREY			
Mat1:		05			
Most Common Material:		CLAY			
Mat2:		91			
Mat2 Desc:		WATER-BEARING			
Mat3:		85			
Mat3 Desc:		SOFT			
Formation Top Depth:		1.5			
Formation End Depth:		3.0999999046325684			
Formation End Depth UOM:		m			
<u>Annular Space/Abandonment</u>					
<u>Sealing Record</u>					
Plug ID:		1004178333			
Layer:		2			
Plug From:		0.3100000023841858			
Plug To:		1.2200000286102295			
Plug Depth UOM:		m			
<u>Annular Space/Abandonment</u>					
<u>Sealing Record</u>					
Plug ID:		1004178332			
Layer:		1			
Plug From:		0.0			
Plug To:		0.3100000023841858			

Map Key	Number of Records	Direction/ Distance (m)	Elev/Diff (m)	Site	DB
Plug Depth UOM:		m			
<u>Annular Space/Abandonment Sealing Record</u>					
Plug ID:		1004178334			
Layer:		3			
Plug From:		1.2200000286102295			
Plug To:		3.0999999046325684			
Plug Depth UOM:		m			
<u>Method of Construction & Well Use</u>					
Method Construction ID:		1004178331			
Method Construction Code:		B			
Method Construction:		Other Method			
Other Method Construction:		DIRECT PUSH			
<u>Pipe Information</u>					
Pipe ID:		1004178322			
Casing No:		0			
Comment:					
Alt Name:					
<u>Construction Record - Casing</u>					
Casing ID:		1004178327			
Layer:		1			
Material:		5			
Open Hole or Material:		PLASTIC			
Depth From:		0.0			
Depth To:		1.5			
Casing Diameter:		3.450000047683716			
Casing Diameter UOM:		cm			
Casing Depth UOM:		m			
<u>Construction Record - Screen</u>					
Screen ID:		1004178328			
Layer:		1			
Slot:		10			
Screen Top Depth:		1.5			
Screen End Depth:		3.0999999046325684			
Screen Material:		5			
Screen Depth UOM:		m			
Screen Diameter UOM:		cm			
Screen Diameter:		4.210000038146973			
<u>Water Details</u>					
Water ID:		1004178326			
Layer:					
Kind Code:					
Kind:					
Water Found Depth:					
Water Found Depth UOM:		m			
<u>Hole Diameter</u>					

Map Key	Number of Records	Direction/ Distance (m)	Elev/Diff (m)	Site	DB
Hole ID: Diameter: Depth From: Depth To: Hole Depth UOM: Hole Diameter UOM:		1004178325 5.710000038146973 0.0 3.0999999046325684 m cm			
Links					
Bore Hole ID: Depth M: Year Completed: Well Completed Dt: Audit No:		1003703157 3.1 2012 2012/01/31 Z145283		Tag No: Contractor: Path: Latitude: Longitude:	A087373 7241 717\7177746.pdf 45.4305854199866 -75.6835226548575
27	1 of 1	W/116.2	60.8 / -3.78	333 KING EDWARD Ottawa ON	WWIS
Well ID: Construction Date: Use 1st: Use 2nd: Final Well Status: Water Type: Casing Material: Audit No: Tag: Constructn Method: Elevation (m): Elevatn Reliabilty: Depth to Bedrock: Well Depth: Overburden/Bedrock: Pump Rate: Static Water Level: Clear/Cloudy: Municipality: Site Info:		7196198 Monitoring and Test Hole Test Hole Z153001 A141925 OTTAWA CITY		Flowing (Y/N): Flow Rate: Data Entry Status: Data Src: Date Received: Selected Flag: Abandonment Rec: Contractor: Form Version: Owner: County: Lot: Concession: Concession Name: Easting NAD83: Northing NAD83: Zone: UTM Reliability:	28-Jan-2013 00:00:00 TRUE 7241 7 OTTAWA-CARLETON
PDF URL (Map):		https://d2khazk8e83rdv.cloudfront.net/moe_mapping/downloads/2Water/Wells_pdfs/719\7196198.pdf			
Additional Detail(s) (Map)					
Well Completed Date: Year Completed: Depth (m): Latitude: Longitude: Path:		2012/12/18 2012 4.27 45.4302980002446 -75.686421142836 719\7196198.pdf			
Bore Hole Information					
Bore Hole ID: DP2BR: Spatial Status: Code OB: Code OB Desc: Open Hole: Cluster Kind: Date Completed: Remarks:		1004245062		Elevation: Elevrc: Zone: East83: North83: Org CS: UTMRC: UTMRC Desc: Location Method:	18 446306.00 5030982.00 UTM83 4 margin of error : 30 m - 100 m wwr

Map Key	Number of Records	Direction/ Distance (m)	Elev/Diff (m)	Site	DB
Loc Method Desc:		on Water Well Record			
Elevrc Desc:					
Location Source Date:					
Improvement Location Source:					
Improvement Location Method:					
Source Revision Comment:					
Supplier Comment:					
<u>Overburden and Bedrock</u>					
<u>Materials Interval</u>					
Formation ID:		1004781370			
Layer:		3			
Color:		2			
General Color:		GREY			
Mat1:		05			
Most Common Material:		CLAY			
Mat2:					
Mat2 Desc:					
Mat3:					
Mat3 Desc:					
Formation Top Depth:		1.8300000429153442			
Formation End Depth:		4.269999980926514			
Formation End Depth UOM:		m			
<u>Overburden and Bedrock</u>					
<u>Materials Interval</u>					
Formation ID:		1004781368			
Layer:		1			
Color:		8			
General Color:		BLACK			
Mat1:					
Most Common Material:					
Mat2:		11			
Mat2 Desc:		GRAVEL			
Mat3:		73			
Mat3 Desc:		HARD			
Formation Top Depth:		0.0			
Formation End Depth:		0.3100000023841858			
Formation End Depth UOM:		m			
<u>Overburden and Bedrock</u>					
<u>Materials Interval</u>					
Formation ID:		1004781369			
Layer:		2			
Color:		6			
General Color:		BROWN			
Mat1:		01			
Most Common Material:		FILL			
Mat2:					
Mat2 Desc:					
Mat3:		77			
Mat3 Desc:		LOOSE			
Formation Top Depth:		0.3100000023841858			
Formation End Depth:		1.8300000429153442			
Formation End Depth UOM:		m			
<u>Annular Space/Abandonment</u>					
<u>Sealing Record</u>					

Map Key	Number of Records	Direction/ Distance (m)	Elev/Diff (m)	Site	DB
Plug ID:		1004781378			
Layer:		1			
Plug From:		0.0			
Plug To:		0.3100000023841858			
Plug Depth UOM:		m			
<u>Annular Space/Abandonment Sealing Record</u>					
Plug ID:		1004781379			
Layer:		2			
Plug From:		0.3100000023841858			
Plug To:		0.9100000262260437			
Plug Depth UOM:		m			
<u>Annular Space/Abandonment Sealing Record</u>					
Plug ID:		1004781380			
Layer:		3			
Plug From:		0.9100000262260437			
Plug To:		4.269999980926514			
Plug Depth UOM:		m			
<u>Method of Construction & Well Use</u>					
Method Construction ID:		1004781377			
Method Construction Code:		D			
Method Construction:		Direct Push			
Other Method Construction:					
<u>Pipe Information</u>					
Pipe ID:		1004781367			
Casing No:		0			
Comment:					
Alt Name:					
<u>Construction Record - Casing</u>					
Casing ID:		1004781373			
Layer:		1			
Material:		5			
Open Hole or Material:		PLASTIC			
Depth From:		0.0			
Depth To:		1.2200000286102295			
Casing Diameter:		3.450000047683716			
Casing Diameter UOM:		cm			
Casing Depth UOM:		m			
<u>Construction Record - Screen</u>					
Screen ID:		1004781374			
Layer:		1			
Slot:		10			
Screen Top Depth:		1.2200000286102295			
Screen End Depth:		4.269999980926514			
Screen Material:		5			
Screen Depth UOM:		m			
Screen Diameter UOM:		cm			

Map Key	Number of Records	Direction/ Distance (m)	Elev/Diff (m)	Site	DB
Screen Diameter:		4.210000038146973			
<u>Water Details</u>					
Water ID:		1004781372			
Layer:					
Kind Code:					
Kind:					
Water Found Depth:					
Water Found Depth UOM:		m			
<u>Hole Diameter</u>					
Hole ID:		1004781371			
Diameter:		5.699999809265137			
Depth From:		0.0			
Depth To:		4.269999980926514			
Hole Depth UOM:		m			
Hole Diameter UOM:		cm			
<u>Links</u>					
Bore Hole ID:		1004245062		Tag No: A141925	
Depth M:		4.27		Contractor: 7241	
Year Completed:		2012		Path: 719\7196198.pdf	
Well Completed Dt:		2012/12/18		Latitude: 45.4302980002446	
Audit No:		Z153001		Longitude: -75.686421142836	
28	1 of 3	SE/117.5	66.6 / 2.00	IPCF PROPERTIES INC. LOTS 1&2, NELSON/RIDEAU ST. OTTAWA CITY ON	CA
Certificate #:		8-4062-94-			
Application Year:		94			
Issue Date:		8/12/1994			
Approval Type:		Industrial air			
Status:		Approved			
Application Type:					
Client Name:					
Client Address:					
Client City:					
Client Postal Code:					
Project Description:		SPACE & WATER HEATERS, ON-SITE BAKERY			
Contaminants:		Nitrogen Oxides			
Emission Control:		No Controls			
28	2 of 3	SE/117.5	66.6 / 2.00	OTTAWA-CARLETON, R.M. OF RIDEAU ST & NELSON ST MOTOR VEHICLE (OPERATING FLUID) OTTAWA ON	SPL
Ref No:		182281		Discharger Report:	
Site No:				Material Group:	
Incident Dt:		6/15/2000		Health/Env Conseq:	
Year:				Client Type:	
Incident Cause:		PIPE/HOSE LEAK		Sector Type:	
Incident Event:				Agency Involved:	
Contaminant Code:				Nearest Watercourse:	
Contaminant Name:				Site Address:	
Contaminant Limit 1:				Site District Office:	
Contam Limit Freq 1:				Site Postal Code:	

Map Key	Number of Records	Direction/ Distance (m)	Elev/Diff (m)	Site	DB
Contaminant UN No 1: Environment Impact: POSSIBLE Nature of Impact: Soil contamination Receiving Medium: LAND/WATER Receiving Env: MOE Response: Dt MOE Arvl on Scn: MOE Reported Dt: 6/15/2000 Dt Document Closed: Incident Reason: EQUIPMENT FAILURE Site Name: Site County/District: Site Geo Ref Meth: Incident Summary: OTTAWA CARLETON TRANSPORT-10 L HYDRAULIC OIL TO RD & 3 C.B.'S,CLEANED UP. Contaminant Qty:					
28	3 of 3	SE/117.5	66.6 / 2.00	Ottawa Carleton Regional Transport Commission<UNOFFICIAL> On Rideau Street west bound at Nelson Street. Ottawa ON	SPL
Ref No: 8202-63TMFQ Site No: Incident Dt: 8/13/2004 Year: Incident Cause: Incident Event: Contaminant Code: 13 Contaminant Name: DIESEL FUEL Contaminant Limit 1: Contam Limit Freq 1: Contaminant UN No 1: Environment Impact: Not Anticipated Nature of Impact: Receiving Medium: Land & Water Receiving Env: MOE Response: Dt MOE Arvl on Scn: MOE Reported Dt: 8/13/2004 Dt Document Closed: Incident Reason: Site Name: SPILL LOCATION<UNOFFICIAL> Site County/District: Site Geo Ref Meth: Incident Summary: OC Transpo: 5L diesel to road, Storm S Contaminant Qty: 5 L					
29	1 of 2	W/121.3	60.8 / -3.78	333 King Edward Avenue Ottawa ON K1N 7M5	EHS
Order No: 20120928021 Status: C Report Type: Standard Report Report Date: 10-OCT-12 Date Received: 28-SEP-12 Previous Site Name: Lot/Building Size: Additional Info Ordered:					
Nearest Intersection: Municipality: Client Prov/State: ON Search Radius (km): .25 X: -75.686706 Y: 45.430217					

Map Key	Number of Records	Direction/ Distance (m)	Elev/Diff (m)	Site	DB
29	2 of 2	W/121.3	60.8 / -3.78	LA NOUVELLE SCENE 333 KING EDWARD AVENUE OTTAWA ON	GEN

Generator No: ON6006437
SIC Code: 711111
SIC Description: THEATRE (EXCEPT MUSICAL) COMPANIES
Approval Years: 2013
PO Box No:
Country:
Status:
Co Admin:
Choice of Contact:
Phone No Admin:
Contaminated Facility:
MHSW Facility:

Detail(s)

Waste Class: 252
Waste Class Name: WASTE OILS & LUBRICANTS

30	1 of 1	ESE/122.9	67.7 / 3.15	PIPELINE HIT 1" 361 RIDEAU ST.,OTTAWA,ON,K1N 5Y6,CA ON	PINC
--------------------	--------	-----------	-------------	--	------

Incident Id:		Pipe Material:	
Incident No:	1097554	Fuel Category:	
Incident Reported Dt:	5/13/2013	Health Impact:	
Type:	FS-Pipeline Incident	Environment Impact:	
Status Code:		Property Damage:	
Tank Status:	Not Investigated	Service Interrupt:	
Task No:		Enforce Policy:	
Spills Action Centre:		Public Relation:	
Fuel Type:		Pipeline System:	
Fuel Occurrence Tp:		PSIG:	
Date of Occurrence:		Attribute Category:	
Occurrence Start Dt:		Regulator Location:	
Depth:		Method Details:	
Customer Acct Name:	PIPELINE HIT 1"		
Incident Address:	361 RIDEAU ST.,OTTAWA,ON,K1N 5Y6,CA		
Operation Type:			
Pipeline Type:			
Regulator Type:			
Summary:			
Reported By:			
Affiliation:			
Occurrence Desc:			
Damage Reason:			
Notes:			

31	1 of 2	SSW/125.8	61.7 / -2.83	305 Rideau Street Ottawa ON K1N 5Y6	EHS
--------------------	--------	-----------	--------------	--	-----

Order No:	21041200475	Nearest Intersection:	
Status:	C	Municipality:	
Report Type:	Standard Report	Client Prov/State:	ON
Report Date:	15-APR-21	Search Radius (km):	.25
Date Received:	12-APR-21	X:	-75.6855888
Previous Site Name:		Y:	45.429285
Lot/Building Size:			
Additional Info Ordered:	Fire Insur. Maps and/or Site Plans		

Map Key	Number of Records	Direction/ Distance (m)	Elev/Diff (m)	Site	DB
31	2 of 2	SSW/125.8	61.7 / -2.83	305 Rideau Street Ottawa ON K1N 5Y6	EHS
Order No:	21041200475			Nearest Intersection:	
Status:	C			Municipality:	
Report Type:	Standard Report			Client Prov/State:	ON
Report Date:	15-APR-21			Search Radius (km):	.25
Date Received:	12-APR-21			X:	-75.6855888
Previous Site Name:				Y:	45.429285
Lot/Building Size:					
Additional Info Ordered:	Fire Insur. Maps and/or Site Plans				
32	1 of 24	SSW/128.2	61.7 / -2.83	CANADIAN WASTE MANAGEMENT 305 RIDEAU STREET OTTAWA ON K1N 9E5	SPL
Ref No:	184340			Discharger Report:	
Site No:				Material Group:	
Incident Dt:	8/1/2000			Health/Env Conseq:	
Year:				Client Type:	
Incident Cause:	PIPE/HOSE LEAK			Sector Type:	
Incident Event:				Agency Involved:	
Contaminant Code:				Nearest Watercourse:	
Contaminant Name:				Site Address:	
Contaminant Limit 1:				Site District Office:	
Contam Limit Freq 1:				Site Postal Code:	
Contaminant UN No 1:				Site Region:	
Environment Impact:	POSSIBLE			Site Municipality:	20107
Nature of Impact:	Water course or lake			Site Lot:	
Receiving Medium:	LAND/WATER			Site Conc:	
Receiving Env:				Northing:	
MOE Response:				Easting:	OTTAWA W/D
Dt MOE Arvl on Scn:				Site Geo Ref Accu:	
MOE Reported Dt:	8/1/2000			Site Map Datum:	
Dt Document Closed:				SAC Action Class:	
Incident Reason:	OVERSTRESS/OVERPRESSURE			Source Type:	
Site Name:					
Site County/District:					
Site Geo Ref Meth:					
Incident Summary:	CDN. WASTE - SML QTY HYDROIL TO PVMT, C-BASIN. CLEANING, PUMPING OUT.				
Contaminant Qty:					
32	2 of 24	SSW/128.2	61.7 / -2.83	NATIONAL DEFENCE IDENTIFICATION SERVICES CONSTITUTION BUILDING 305 RIDEAU STREET OTTAWA ON K1A 0K2	GEN
Generator No:	ON0046566				
SIC Code:	8111				
SIC Description:	DEFENCE SERVICES				
Approval Years:	92,93,94,95,96,97,98				
PO Box No:					
Country:					
Status:					
Co Admin:					
Choice of Contact:					
Phone No Admin:					
Contaminated Facility:					
MHSW Facility:					

Map Key	Number of Records	Direction/ Distance (m)	Elev/Diff (m)	Site	DB
<u>Detail(s)</u>					
Waste Class:		212			
Waste Class Name:		ALIPHATIC SOLVENTS			
Waste Class:		264			
Waste Class Name:		PHOTOPROCESSING WASTES			
32	3 of 24	SSW/128.2	61.7 / -2.83	DEPARTMENT OF NATIONAL DEFENSE CONSTITUTION BUILDING 305 RIDEAU STREET OTTAWA ON K1A 0K2	GEN
Generator No:		ON0046566			
SIC Code:		8111			
SIC Description:		DEFENCE SERVICES			
Approval Years:		99,00,01			
PO Box No:					
Country:					
Status:					
Co Admin:					
Choice of Contact:					
Phone No Admin:					
Contaminated Facility:					
MHSW Facility:					
<u>Detail(s)</u>					
Waste Class:		146			
Waste Class Name:		OTHER SPECIFIED INORGANICS			
Waste Class:		148			
Waste Class Name:		INORGANIC LABORATORY CHEMICALS			
Waste Class:		212			
Waste Class Name:		ALIPHATIC SOLVENTS			
Waste Class:		252			
Waste Class Name:		WASTE OILS & LUBRICANTS			
Waste Class:		262			
Waste Class Name:		DETERGENTS/SOAPS			
Waste Class:		263			
Waste Class Name:		ORGANIC LABORATORY CHEMICALS			
Waste Class:		264			
Waste Class Name:		PHOTOPROCESSING WASTES			
Waste Class:		265			
Waste Class Name:		GRAPHIC ART WASTES			
Waste Class:		331			
Waste Class Name:		WASTE COMPRESSED GASES			
Waste Class:		113			
Waste Class Name:		ACID WASTE - OTHER METALS			
Waste Class:		135			
Waste Class Name:		REACTIVE ANION WASTES			
Waste Class:		145			
Waste Class Name:		PAINT/PIGMENT/COATING RESIDUES			

Map Key	Number of Records	Direction/ Distance (m)	Elev/Diff (m)	Site	DB
32	4 of 24	SSW/128.2	61.7 / -2.83	DEPARTMENT OF NATIONAL DEFENCE CONSTITUTION BUILDING 305 RIDEAU STREET OTTAWA ON K1A 0K2	GEN
Generator No:		ON0046566			
SIC Code:					
SIC Description:					
Approval Years:		02,03,04,05,06,07,08			
PO Box No:					
Country:					
Status:					
Co Admin:					
Choice of Contact:					
Phone No Admin:					
Contaminated Facility:					
MHSW Facility:					
<u>Detail(s)</u>					
Waste Class:		148			
Waste Class Name:		INORGANIC LABORATORY CHEMICALS			
Waste Class:		113			
Waste Class Name:		ACID WASTE - OTHER METALS			
Waste Class:		135			
Waste Class Name:		REACTIVE ANION WASTES			
Waste Class:		145			
Waste Class Name:		PAINT/PIGMENT/COATING RESIDUES			
Waste Class:		212			
Waste Class Name:		ALIPHATIC SOLVENTS			
Waste Class:		252			
Waste Class Name:		WASTE OILS & LUBRICANTS			
Waste Class:		262			
Waste Class Name:		DETERGENTS/SOAPS			
Waste Class:		263			
Waste Class Name:		ORGANIC LABORATORY CHEMICALS			
Waste Class:		264			
Waste Class Name:		PHOTOPROCESSING WASTES			
Waste Class:		265			
Waste Class Name:		GRAPHIC ART WASTES			
Waste Class:		331			
Waste Class Name:		WASTE COMPRESSED GASES			
Waste Class:		112			
Waste Class Name:		ACID WASTE - HEAVY METALS			
Waste Class:		122			
Waste Class Name:		ALKALINE WASTES - OTHER METALS			
Waste Class:		121			
Waste Class Name:		ALKALINE WASTES - HEAVY METALS			
Waste Class:		146			
Waste Class Name:		OTHER SPECIFIED INORGANICS			

Map Key	Number of Records	Direction/ Distance (m)	Elev/Diff (m)	Site	DB
32	5 of 24	SSW/128.2	61.7 / -2.83	CONSTITUTION BUILDING (RIDEAU) 305 RIDEAU STREET C/O 270 ALBERT STREET, SUITE 916 OTTAWA ON K1N 9E5	GEN
Generator No:		ON1095200			
SIC Code:		4022			
SIC Description:		COMMERCIAL BUILDING			
Approval Years:		88,89,90			
PO Box No:					
Country:					
Status:					
Co Admin:					
Choice of Contact:					
Phone No Admin:					
Contaminated Facility:					
MHSW Facility:					
<u>Detail(s)</u>					
Waste Class:		241			
Waste Class Name:		HALOGENATED SOLVENTS			
32	6 of 24	SSW/128.2	61.7 / -2.83	CONSTITUTION BUILDING (RIDEAU) 10-386 305 RIDEAU STREET C/O 270 ALBERT STREET, SUITE 916 OTTAWA ON K1N 9E5	GEN
Generator No:		ON1095200			
SIC Code:		4022			
SIC Description:		COMMERCIAL BUILDING			
Approval Years:		92,93,94,95,96,97,98			
PO Box No:					
Country:					
Status:					
Co Admin:					
Choice of Contact:					
Phone No Admin:					
Contaminated Facility:					
MHSW Facility:					
<u>Detail(s)</u>					
Waste Class:		241			
Waste Class Name:		HALOGENATED SOLVENTS			
32	7 of 24	SSW/128.2	61.7 / -2.83	PUBLIC WORKS & GOVERNMENT SERVS. CANADA 305 RIDEAU STREET CONSTITUTION BUILDING OTTAWA ON K1N 9E5	GEN
Generator No:		ON1765001			
SIC Code:		8159			
SIC Description:		OTHER GEN. ADMIN.			
Approval Years:		93,97,98			
PO Box No:					
Country:					
Status:					
Co Admin:					
Choice of Contact:					
Phone No Admin:					
Contaminated Facility:					
MHSW Facility:					

Map Key	Number of Records	Direction/ Distance (m)	Elev/Diff (m)	Site	DB
<u>Detail(s)</u>					
Waste Class:		241			
Waste Class Name:		HALOGENATED SOLVENTS			
Waste Class:		243			
Waste Class Name:		PCB'S			
Waste Class:		252			
Waste Class Name:		WASTE OILS & LUBRICANTS			
Waste Class:		263			
Waste Class Name:		ORGANIC LABORATORY CHEMICALS			
Waste Class:		146			
Waste Class Name:		OTHER SPECIFIED INORGANICS			
Waste Class:		148			
Waste Class Name:		INORGANIC LABORATORY CHEMICALS			
Waste Class:		211			
Waste Class Name:		AROMATIC SOLVENTS			
Waste Class:		331			
Waste Class Name:		WASTE COMPRESSED GASES			
Waste Class:		112			
Waste Class Name:		ACID WASTE - HEAVY METALS			
Waste Class:		122			
Waste Class Name:		ALKALINE WASTES - OTHER METALS			
Waste Class:		212			
Waste Class Name:		ALIPHATIC SOLVENTS			

32	8 of 24	SSW/128.2	61.7 / -2.83	GVT. OF CAN. - PUBLIC WORKS CANADA CONSTITUTION BUILDING 305 RIDEAU STREET OTTAWA ON K1A 0K2	GEN
-----------	----------------	------------------	---------------------	---	------------

Generator No: ON1765001
SIC Code: 8159
SIC Description: OTHER GEN. ADMIN.
Approval Years: 94,95,96
PO Box No:
Country:
Status:
Co Admin:
Choice of Contact:
Phone No Admin:
Contaminated Facility:
MHSW Facility:

Detail(s)

Waste Class: 112
Waste Class Name: ACID WASTE - HEAVY METALS

Waste Class: 122
Waste Class Name: ALKALINE WASTES - OTHER METALS

Waste Class: 148
Waste Class Name: INORGANIC LABORATORY CHEMICALS

Map Key	Number of Records	Direction/ Distance (m)	Elev/Diff (m)	Site	DB
Waste Class:		211			
Waste Class Name:		AROMATIC SOLVENTS			
Waste Class:		212			
Waste Class Name:		ALIPHATIC SOLVENTS			
Waste Class:		241			
Waste Class Name:		HALOGENATED SOLVENTS			
Waste Class:		243			
Waste Class Name:		PCB'S			
Waste Class:		252			
Waste Class Name:		WASTE OILS & LUBRICANTS			
Waste Class:		263			
Waste Class Name:		ORGANIC LABORATORY CHEMICALS			
Waste Class:		331			
Waste Class Name:		WASTE COMPRESSED GASES			

<u>32</u>	9 of 24	SSW/128.2	61.7 / -2.83	PUBLIC WORKS AND GOV'T SERVICES CANADA 305 RIDEAU STREET CONSTITUTION BUILDING OTTAWA ON K1N 9E5	GEN
---------------------------	---------	-----------	--------------	---	------------

Generator No: ON1765001
SIC Code: 8159
SIC Description: OTHER GEN. ADMIN.
Approval Years: 99,00,01
PO Box No:
Country:
Status:
Co Admin:
Choice of Contact:
Phone No Admin:
Contaminated Facility:
MHSW Facility:

Detail(s)

Waste Class:	112
Waste Class Name:	ACID WASTE - HEAVY METALS
Waste Class:	122
Waste Class Name:	ALKALINE WASTES - OTHER METALS
Waste Class:	146
Waste Class Name:	OTHER SPECIFIED INORGANICS
Waste Class:	148
Waste Class Name:	INORGANIC LABORATORY CHEMICALS
Waste Class:	211
Waste Class Name:	AROMATIC SOLVENTS
Waste Class:	263
Waste Class Name:	ORGANIC LABORATORY CHEMICALS
Waste Class:	241
Waste Class Name:	HALOGENATED SOLVENTS
Waste Class:	243

Map Key	Number of Records	Direction/ Distance (m)	Elev/Diff (m)	Site	DB
Waste Class Name:		PCB'S			
Waste Class:		252			
Waste Class Name:		WASTE OILS & LUBRICANTS			
Waste Class:		331			
Waste Class Name:		WASTE COMPRESSED GASES			
Waste Class:		212			
Waste Class Name:		ALIPHATIC SOLVENTS			

32	10 of 24	SSW/128.2	61.7 / -2.83	Public Works and Government Services Canada 305 Rideau Street Ottawa ON K1N 9E5	GEN
Generator No:		ON4522993			
SIC Code:		911110			
SIC Description:		Defence Services			
Approval Years:		04,05,06,07,08			
PO Box No:					
Country:					
Status:					
Co Admin:					
Choice of Contact:					
Phone No Admin:					
Contaminated Facility:					
MHSW Facility:					

Detail(s)

Waste Class:		112			
Waste Class Name:		ACID WASTE - HEAVY METALS			
Waste Class:		121			
Waste Class Name:		ALKALINE WASTES - HEAVY METALS			
Waste Class:		146			
Waste Class Name:		OTHER SPECIFIED INORGANICS			

32	11 of 24	SSW/128.2	61.7 / -2.83	DEPARTMENT OF NATIONAL DEFENCE CONSTITUTION BUILDING 305 RIDEAU STREET OTTAWA ON	GEN
Generator No:		ON0046566			
SIC Code:		911110			
SIC Description:		Defence Services			
Approval Years:		2009			
PO Box No:					
Country:					
Status:					
Co Admin:					
Choice of Contact:					
Phone No Admin:					
Contaminated Facility:					
MHSW Facility:					

Detail(s)

Waste Class:		112			
Waste Class Name:		ACID WASTE - HEAVY METALS			
Waste Class:		121			
Waste Class Name:		ALKALINE WASTES - HEAVY METALS			

Map Key	Number of Records	Direction/ Distance (m)	Elev/Diff (m)	Site	DB
Waste Class:		122			
Waste Class Name:		ALKALINE WASTES - OTHER METALS			
Waste Class:		146			
Waste Class Name:		OTHER SPECIFIED INORGANICS			
32	12 of 24	SSW/128.2	61.7 / -2.83	Public Works and Government Services Canada 305 Rideau Street Ottawa ON	GEN
Generator No:		ON4522993			
SIC Code:		911110			
SIC Description:		Defence Services			
Approval Years:		2009			
PO Box No:					
Country:					
Status:					
Co Admin:					
Choice of Contact:					
Phone No Admin:					
Contaminated Facility:					
MHSW Facility:					
<u>Detail(s)</u>					
Waste Class:		121			
Waste Class Name:		ALKALINE WASTES - HEAVY METALS			
Waste Class:		112			
Waste Class Name:		ACID WASTE - HEAVY METALS			
Waste Class:		146			
Waste Class Name:		OTHER SPECIFIED INORGANICS			
32	13 of 24	SSW/128.2	61.7 / -2.83	DEPARTMENT OF NATIONAL DEFENCE CONSTITUTION BUILDING 305 RIDEAU STREET OTTAWA ON	GEN
Generator No:		ON0046566			
SIC Code:		911110			
SIC Description:		Defence Services			
Approval Years:		2010			
PO Box No:					
Country:					
Status:					
Co Admin:					
Choice of Contact:					
Phone No Admin:					
Contaminated Facility:					
MHSW Facility:					
<u>Detail(s)</u>					
Waste Class:		122			
Waste Class Name:		ALKALINE WASTES - OTHER METALS			
Waste Class:		121			
Waste Class Name:		ALKALINE WASTES - HEAVY METALS			
Waste Class:		213			
Waste Class Name:		PETROLEUM DISTILLATES			

Map Key	Number of Records	Direction/ Distance (m)	Elev/Diff (m)	Site	DB
Waste Class:		146			
Waste Class Name:		OTHER SPECIFIED INORGANICS			
Waste Class:		112			
Waste Class Name:		ACID WASTE - HEAVY METALS			
32	14 of 24	SSW/128.2	61.7 / -2.83	Public Works and Government Services Canada 305 Rideau Street Ottawa ON	GEN
Generator No:		ON4522993			
SIC Code:		911110			
SIC Description:		Defence Services			
Approval Years:		2010			
PO Box No:					
Country:					
Status:					
Co Admin:					
Choice of Contact:					
Phone No Admin:					
Contaminated Facility:					
MHSW Facility:					
<u>Detail(s)</u>					
Waste Class:		112			
Waste Class Name:		ACID WASTE - HEAVY METALS			
Waste Class:		146			
Waste Class Name:		OTHER SPECIFIED INORGANICS			
Waste Class:		121			
Waste Class Name:		ALKALINE WASTES - HEAVY METALS			
32	15 of 24	SSW/128.2	61.7 / -2.83	Public Works and Government Services Canada 305 Rideau Street Ottawa ON	GEN
Generator No:		ON4522993			
SIC Code:		911110			
SIC Description:		Defence Services			
Approval Years:		2011			
PO Box No:					
Country:					
Status:					
Co Admin:					
Choice of Contact:					
Phone No Admin:					
Contaminated Facility:					
MHSW Facility:					
<u>Detail(s)</u>					
Waste Class:		146			
Waste Class Name:		OTHER SPECIFIED INORGANICS			
Waste Class:		121			
Waste Class Name:		ALKALINE WASTES - HEAVY METALS			
Waste Class:		112			
Waste Class Name:		ACID WASTE - HEAVY METALS			

Map Key	Number of Records	Direction/ Distance (m)	Elev/Diff (m)	Site	DB
32	16 of 24	SSW/128.2	61.7 / -2.83	DEPARTMENT OF NATIONAL DEFENCE CONSTITUTION BUILDING 305 RIDEAU STREET OTTAWA ON	GEN

Generator No: ON0046566
SIC Code: 911110
SIC Description: Defence Services
Approval Years: 2011
PO Box No:
Country:
Status:
Co Admin:
Choice of Contact:
Phone No Admin:
Contaminated Facility:
MHSW Facility:

Detail(s)

Waste Class: 122
Waste Class Name: ALKALINE WASTES - OTHER METALS

Waste Class: 213
Waste Class Name: PETROLEUM DISTILLATES

Waste Class: 112
Waste Class Name: ACID WASTE - HEAVY METALS

Waste Class: 121
Waste Class Name: ALKALINE WASTES - HEAVY METALS

Waste Class: 146
Waste Class Name: OTHER SPECIFIED INORGANICS

32	17 of 24	SSW/128.2	61.7 / -2.83	Public Works and Government Services Canada 305 Rideau Street Ottawa ON K1N 9E5	GEN
--------------------	----------	-----------	--------------	---	-----

Generator No: ON4522993
SIC Code: 911110
SIC Description: Defence Services
Approval Years: 2012
PO Box No:
Country:
Status:
Co Admin:
Choice of Contact:
Phone No Admin:
Contaminated Facility:
MHSW Facility:

Detail(s)

Waste Class: 146
Waste Class Name: OTHER SPECIFIED INORGANICS

Waste Class: 112
Waste Class Name: ACID WASTE - HEAVY METALS

Waste Class: 121
Waste Class Name: ALKALINE WASTES - HEAVY METALS

Map Key	Number of Records	Direction/ Distance (m)	Elev/Diff (m)	Site	DB
32	18 of 24	SSW/128.2	61.7 / -2.83	DEPARTMENT OF NATIONAL DEFENCE CONSTITUTION BUILDING 305 RIDEAU STREET OTTAWA ON K1A 0K2	GEN
Generator No: SIC Code: SIC Description: Approval Years: PO Box No: Country: Status: Co Admin: Choice of Contact: Phone No Admin: Contaminated Facility: MHSW Facility:		ON0046566 911110 Defence Services 2012			
<u>Detail(s)</u>					
Waste Class:		121			
Waste Class Name:		ALKALINE WASTES - HEAVY METALS			
Waste Class:		146			
Waste Class Name:		OTHER SPECIFIED INORGANICS			
Waste Class:		112			
Waste Class Name:		ACID WASTE - HEAVY METALS			
Waste Class:		213			
Waste Class Name:		PETROLEUM DISTILLATES			
Waste Class:		122			
Waste Class Name:		ALKALINE WASTES - OTHER METALS			
32	19 of 24	SSW/128.2	61.7 / -2.83	Public Works and Government Services Canada 305 Rideau Street Ottawa ON	GEN
Generator No: SIC Code: SIC Description: Approval Years: PO Box No: Country: Status: Co Admin: Choice of Contact: Phone No Admin: Contaminated Facility: MHSW Facility:		ON4522993 911110			
<u>Detail(s)</u>					
Waste Class:		112			
Waste Class Name:		ACID WASTE - HEAVY METALS			
Waste Class:		146			
Waste Class Name:		OTHER SPECIFIED INORGANICS			
Waste Class:		121			
Waste Class Name:		ALKALINE WASTES - CLASS METALS			

Map Key	Number of Records	Direction/ Distance (m)	Elev/Diff (m)	Site	DB
32	20 of 24	SSW/128.2	61.7 / -2.83	DEPARTMENT OF NATIONAL DEFENCE CONSTITUTION BUILDING 305 RIDEAU STREET OTTAWA ON	GEN
Generator No: ON0046566 SIC Code: 911110 SIC Description: Approval Years: 2013 PO Box No: Country: Status: Co Admin: Choice of Contact: Phone No Admin: Contaminated Facility: MHSW Facility:					
Detail(s)					
Waste Class: 146					
Waste Class Name: OTHER SPECIFIED INORGANICS					
Waste Class: 121					
Waste Class Name: ALKALINE WASTES - HEAVY METALS					
Waste Class: 112					
Waste Class Name: ACID WASTE - HEAVY METALS					
Waste Class: 213					
Waste Class Name: PETROLEUM DISTILLATES					
Waste Class: 122					
Waste Class Name: ALKALINE WASTES - OTHER METALS					
32	21 of 24	SSW/128.2	61.7 / -2.83	Cascades Recovery Inc. 305 Rideau St Ottawa ON	SPL
Ref No: 5038-9SSMH2 Site No: NA Incident Dt: 1/15/2015 Year: Incident Cause: Leak/Break Incident Event: Contaminant Code: 15 Contaminant Name: HYDRAULIC OIL Contaminant Limit 1: Contam Limit Freq 1: Contaminant UN No 1: Environment Impact: Nature of Impact: Land Receiving Medium: Receiving Env: MOE Response: N Dt MOE Arvl on Scn: MOE Reported Dt: 1/15/2015 Dt Document Closed: 1/20/2015 Incident Reason: Equipment Failure Site Name: Roadway in front The constitution building<UNOFFICIAL> Site County/District: Site Geo Ref Meth: Incident Summary: Cascades Recovery Inc - hydraulic oil to Rideau St Contaminant Qty: 6 L		Discharger Report: Material Group: Health/Env Conseq: Client Type: Sector Type: Agency Involved: Nearest Watercourse: Site Address: 305 Rideau St Site District Office: Site Postal Code: Site Region: Site Municipality: Ottawa Site Lot: Site Conc: Northing: Easting: Site Geo Ref Accu: Site Map Datum: SAC Action Class: Primary Assessment of Spills Source Type:			

Map Key	Number of Records	Direction/ Distance (m)	Elev/Diff (m)	Site	DB
32	22 of 24	SSW/128.2	61.7 / -2.83	DEPARTMENT OF NATIONAL DEFENCE CONSTITUTION BUILDING 305 RIDEAU STREET OTTAWA ON K1A 0K2	GEN
Generator No:		ON0046566			
SIC Code:		911110			
SIC Description:		911110			
Approval Years:		2014			
PO Box No:					
Country:		Canada			
Status:					
Co Admin:		Karin Frederking			
Choice of Contact:		CO_ADMIN			
Phone No Admin:		(819) 775-7413 Ext.			
Contaminated Facility:		No			
MHSW Facility:		No			
<u>Detail(s)</u>					
Waste Class:		112			
Waste Class Name:		ACID WASTE - HEAVY METALS			
Waste Class:		146			
Waste Class Name:		OTHER SPECIFIED INORGANICS			
Waste Class:		121			
Waste Class Name:		ALKALINE WASTES - HEAVY METALS			
Waste Class:		213			
Waste Class Name:		PETROLEUM DISTILLATES			
Waste Class:		122			
Waste Class Name:		ALKALINE WASTES - OTHER METALS			

32	23 of 24	SSW/128.2	61.7 / -2.83	Public Works and Government Services Canada 305 Rideau Street Ottawa ON K1A 0K2	GEN
Generator No:		ON4522993			
SIC Code:		911110			
SIC Description:		911110			
Approval Years:		2014			
PO Box No:					
Country:		Canada			
Status:					
Co Admin:		Karin Frederking			
Choice of Contact:		CO_ADMIN			
Phone No Admin:		(819) 775-7413 Ext.			
Contaminated Facility:		No			
MHSW Facility:		No			
<u>Detail(s)</u>					
Waste Class:		112			
Waste Class Name:		ACID WASTE - HEAVY METALS			
Waste Class:		146			
Waste Class Name:		OTHER SPECIFIED INORGANICS			
Waste Class:		121			
Waste Class Name:		ALKALINE WASTES - HEAVY METALS			

Map Key	Number of Records	Direction/ Distance (m)	Elev/Diff (m)	Site	DB
32	24 of 24	SSW/128.2	61.7 / -2.83	2592653 Ontario Ltd. 305 Rideau St. Ottawa ON K1N5Y4	GEN

Generator No: ON6207858
SIC Code:
SIC Description:
Approval Years: As of Dec 2018
PO Box No:
Country: Canada
Status: Registered
Co Admin:
Choice of Contact:
Phone No Admin:
Contaminated Facility:
MHSW Facility:

Detail(s)

Waste Class: 121 C
Waste Class Name: Alkaline slutions - containing heavy metals

Waste Class: 148 C
Waste Class Name: Misc. wastes and inorganic chemicals

Waste Class: 212 L
Waste Class Name: Aliphatic solvents and residues

Waste Class: 241 H
Waste Class Name: Halogenated solvents and residues

Waste Class: 252 L
Waste Class Name: Waste crankcase oils and lubricants

Waste Class: 263 I
Waste Class Name: Misc. waste organic chemicals

Waste Class: 331 I
Waste Class Name: Waste compressed gases including cylinders

33	1 of 1	ESE/129.1	67.7 / 3.15	ON	BORE
--------------------	--------	-----------	-------------	----	------

Borehole ID:	613576	Inclin FLG:	No
OGF ID:	215514823	SP Status:	Initial Entry
Status:		Surv Elev:	No
Type:	Borehole	Piezometer:	No
Use:		Primary Name:	
Completion Date:		Municipality:	
Static Water Level:	15.9	Lot:	
Primary Water Use:		Township:	
Sec. Water Use:		Latitude DD:	45.429868
Total Depth m:	-999	Longitude DD:	-75.683416
Depth Ref:	Ground Surface	UTM Zone:	18
Depth Elev:		Easting:	446541
Drill Method:		Northing:	5030932
Orig Ground Elev m:	70.1	Location Accuracy:	
Elev Reliabil Note:		Accuracy:	Not Applicable
DEM Ground Elev m:	61.7		
Concession:			
Location D:			
Survey D:			
Comments:			

Map Key	Number of Records	Direction/ Distance (m)	Elev/Diff (m)	Site	DB
<u>Borehole Geology Stratum</u>					
Geology Stratum ID:	218395670			Mat Consistency:	Compact
Top Depth:	10.4			Material Moisture:	
Bottom Depth:	11			Material Texture:	
Material Color:				Non Geo Mat Type:	
Material 1:	Gravel			Geologic Formation:	
Material 2:				Geologic Group:	
Material 3:				Geologic Period:	
Material 4:				Depositional Gen:	
Gsc Material Description:					
Stratum Description:		GRAVEL. COMPACT.			
Geology Stratum ID:	218395668			Mat Consistency:	Firm
Top Depth:	0			Material Moisture:	
Bottom Depth:	1.8			Material Texture:	
Material Color:				Non Geo Mat Type:	
Material 1:	Sand			Geologic Formation:	
Material 2:				Geologic Group:	
Material 3:				Geologic Period:	
Material 4:				Depositional Gen:	
Gsc Material Description:					
Stratum Description:		SAND. FIRM.			
Geology Stratum ID:	218395671			Mat Consistency:	
Top Depth:	11			Material Moisture:	
Bottom Depth:				Material Texture:	
Material Color:	Grey			Non Geo Mat Type:	
Material 1:	Bedrock			Geologic Formation:	
Material 2:				Geologic Group:	
Material 3:				Geologic Period:	
Material 4:				Depositional Gen:	
Gsc Material Description:					
Stratum Description:		BEDROCK. STABLE AT 177.7 FEET.BEDROCK. GREY,FOSSILIFEROUS,CRYSTALLINE.ENSE. 00025 018			
		**Note: Many records provided by the department have a truncated [Stratum Description] field.			
Geology Stratum ID:	218395669			Mat Consistency:	Firm
Top Depth:	1.8			Material Moisture:	
Bottom Depth:	10.4			Material Texture:	
Material Color:				Non Geo Mat Type:	
Material 1:	Clay			Geologic Formation:	
Material 2:				Geologic Group:	
Material 3:				Geologic Period:	
Material 4:				Depositional Gen:	
Gsc Material Description:					
Stratum Description:		CLAY. FIRM.			
<u>Source</u>					
Source Type:	Data Survey			Source Appl:	Spatial/Tabular
Source Orig:	Geological Survey of Canada			Source Iden:	1
Source Date:	1956-1972			Scale or Res:	Varies
Confidence:	H			Horizontal:	NAD27
Observatio:				Verticalda:	Mean Average Sea Level
Source Name:	Urban Geology Automated Information System (UGAIS)				
Source Details:	File: OTTAWA2.txt RecordID: 060840 NTS_Sheet: 31G05G				
Confiden 1:	Logged by professional. Exact and complete description of material and properties.				
<u>Source List</u>					
Source Identifier:	1			Horizontal Datum:	NAD27
Source Type:	Data Survey			Vertical Datum:	Mean Average Sea Level

Map Key	Number of Records	Direction/ Distance (m)	Elev/Diff (m)	Site	DB
Source Date:		1956-1972		Projection Name: Universal Transverse Mercator	
Scale or Resolution:		Varies			
Source Name:		Urban Geology Automated Information System (UGAIS)			
Source Originators:		Geological Survey of Canada			
34	1 of 2	SSW/130.5	63.1 / -1.48	305 Rideau St Ottawa ON K1N9E5	EHS
Order No:		20150225011		Nearest Intersection:	
Status:		C		Municipality:	
Report Type:		Custom Report		Client Prov/State: ON	
Report Date:		03-MAR-15		Search Radius (km): .25	
Date Received:		25-FEB-15		X: -75.685427	
Previous Site Name:				Y: 45.429321	
Lot/Building Size:					
Additional Info Ordered:		City Directory			
34	2 of 2	SSW/130.5	63.1 / -1.48	305 Rideau St Ottawa ON K1N9E5	EHS
Order No:		20170403082		Nearest Intersection:	
Status:		C		Municipality:	
Report Type:		Custom Report		Client Prov/State: ON	
Report Date:		07-APR-17		Search Radius (km): .25	
Date Received:		03-APR-17		X: -75.685328	
Previous Site Name:		Government		Y: 45.429001	
Lot/Building Size:					
Additional Info Ordered:					
35	1 of 11	E/132.0	67.9 / 3.37	NATIONAL GROCERS LOBLAW SUPERMARKETS 375 RIDEAU STREET OTTAWA ON K1N 5Y6	GEN
Generator No:		ON0129110			
SIC Code:		6571			
SIC Description:		CAMERA/PHOTO. SUPPLY			
Approval Years:		94,95,96,97			
PO Box No:					
Country:					
Status:					
Co Admin:					
Choice of Contact:					
Phone No Admin:					
Contaminated Facility:					
MHSW Facility:					
Detail(s)					
Waste Class:		264			
Waste Class Name:		PHOTOPROCESSING WASTES			
35	2 of 11	E/132.0	67.9 / 3.37	NATIONAL GROCERS COMPANY LOBLAW'S SUPERMARKETS 375 RIDEAU STREET OTTAWA ON K1N 5Y6	GEN
Generator No:		ON0129110			
SIC Code:		6571			
SIC Description:		CAMERA/PHOTO. SUPPLY			

Map Key	Number of Records	Direction/ Distance (m)	Elev/Diff (m)	Site	DB
Approval Years: PO Box No: Country: Status: Co Admin: Choice of Contact: Phone No Admin: Contaminated Facility: MHSW Facility:		98,99,00,01			
<u>Detail(s)</u>					
Waste Class:		264			
Waste Class Name:		PHOTOPROCESSING WASTES			
35	3 of 11	E/132.0	67.9 / 3.37	LE DROIT JOURNAL DIV. OF GROUPE UNIMEDIA 375 RUE RIDEAU OTTAWA ON K1N 5Y6	GEN
Generator No: SIC Code: SIC Description: Approval Years: PO Box No: Country: Status: Co Admin: Choice of Contact: Phone No Admin: Contaminated Facility: MHSW Facility:		ON0403901 2841 NEWSPAPER, ETC. IND. 86,87,88,89,90			
<u>Detail(s)</u>					
Waste Class:		145			
Waste Class Name:		PAINT/PIGMENT/COATING RESIDUES			
35	4 of 11	E/132.0	67.9 / 3.37	LE DROIT JOURNAL (OUT OF BUSINESS) DIV. OF GROUPE UNIMEDIA 375 RUE RIDEAU OTTAWA ON K1N 5Y6	GEN
Generator No: SIC Code: SIC Description: Approval Years: PO Box No: Country: Status: Co Admin: Choice of Contact: Phone No Admin: Contaminated Facility: MHSW Facility:		ON0403901 2841 NEWSPAPER, ETC. IND. 92,93,96,97,98			
<u>Detail(s)</u>					
Waste Class:		145			
Waste Class Name:		PAINT/PIGMENT/COATING RESIDUES			
35	5 of 11	E/132.0	67.9 / 3.37	LE DROIT JOURNAL 24-285 DIV. OF GROUPE UNIMEDIA 375 RUE RIDEAU	GEN

Map Key	Number of Records	Direction/ Distance (m)	Elev/Diff (m)	Site	DB
---------	-------------------	----------------------------	------------------	------	----

OTTAWA ON K1N 5Y6

Generator No: ON0403901
SIC Code: 2841
SIC Description: NEWSPAPER, ETC. IND.
Approval Years: 94,95
PO Box No:
Country:
Status:
Co Admin:
Choice of Contact:
Phone No Admin:
Contaminated Facility:
MHSW Facility:

Detail(s)

Waste Class: 145
Waste Class Name: PAINT/PIGMENT/COATING RESIDUES

35	6 of 11	E/132.0	67.9 / 3.37	Loblaw Companies Inc 375 Rideau St. Ottawa ON K1N 5Y6	GEN
--------------------	---------	---------	-------------	---	-----

Generator No: ON5944008
SIC Code: 445110
SIC Description: SUPERMARKETS AND OTHER GROCERY (EXCEPT CONVENIENCE) STORES
Approval Years: 2015
PO Box No:
Country: Canada
Status:
Co Admin: James Williams
Choice of Contact: CO_OFFICIAL
Phone No Admin: 6472883298 Ext.
Contaminated Facility: No
MHSW Facility: No

Detail(s)

Waste Class: 312
Waste Class Name: PATHOLOGICAL WASTES

35	7 of 11	E/132.0	67.9 / 3.37	Loblaw Companies Inc 375 Rideau St. Ottawa ON K1N 5Y6	GEN
--------------------	---------	---------	-------------	---	-----

Generator No: ON5944008
SIC Code: 445110
SIC Description: SUPERMARKETS AND OTHER GROCERY (EXCEPT CONVENIENCE) STORES
Approval Years: 2016
PO Box No:
Country: Canada
Status:
Co Admin: Craig Hudak
Choice of Contact: CO_OFFICIAL
Phone No Admin: 9055957544 Ext.
Contaminated Facility: No
MHSW Facility: No

Detail(s)

Map Key	Number of Records	Direction/ Distance (m)	Elev/Diff (m)	Site	DB
Waste Class: Waste Class Name:		269 NON-HALOGENATED PESTICIDES			
Waste Class: Waste Class Name:		145 PAINT/PIGMENT/COATING RESIDUES			
Waste Class: Waste Class Name:		331 WASTE COMPRESSED GASES			
Waste Class: Waste Class Name:		212 ALIPHATIC SOLVENTS			
Waste Class: Waste Class Name:		263 ORGANIC LABORATORY CHEMICALS			
Waste Class: Waste Class Name:		146 OTHER SPECIFIED INORGANICS			
Waste Class: Waste Class Name:		148 INORGANIC LABORATORY CHEMICALS			
Waste Class: Waste Class Name:		312 PATHOLOGICAL WASTES			
Waste Class: Waste Class Name:		252 WASTE OILS & LUBRICANTS			
Waste Class: Waste Class Name:		262 DETERGENTS/SOAPS			
Waste Class: Waste Class Name:		242 HALOGENATED PESTICIDES			
Waste Class: Waste Class Name:		261 PHARMACEUTICALS			
Waste Class: Waste Class Name:		112 ACID WASTE - HEAVY METALS			
Waste Class: Waste Class Name:		122 ALKALINE WASTES - OTHER METALS			

35	8 of 11	<i>E/132.0</i>	<i>67.9 / 3.37</i>	LOBLAWS INC. 375 Rideau St. Ottawa ON K1N 5Y6	GEN
--------------------	---------	----------------	--------------------	--	------------

Generator No: ON5944008
SIC Code:
SIC Description:
Approval Years: As of Dec 2018
PO Box No:
Country: Canada
Status: Registered
Co Admin:
Choice of Contact:
Phone No Admin:
Contaminated Facility:
MHSW Facility:

Detail(s)

Waste Class: 146 T
Waste Class Name: Other specified inorganic sludges, slurries or solids

Map Key	Number of Records	Direction/ Distance (m)	Elev/Diff (m)	Site	DB
Waste Class: Waste Class Name:		148 A			
		Misc. wastes and inorganic chemicals			
Waste Class: Waste Class Name:		148 I			
		Misc. wastes and inorganic chemicals			
Waste Class: Waste Class Name:		212 I			
		Aliphatic solvents and residues			
Waste Class: Waste Class Name:		212 L			
		Aliphatic solvents and residues			
Waste Class: Waste Class Name:		242 L			
		Halogenated pesticides and herbicides			
Waste Class: Waste Class Name:		242 T			
		Halogenated pesticides and herbicides			
Waste Class: Waste Class Name:		252 L			
		Waste crankcase oils and lubricants			
Waste Class: Waste Class Name:		261 A			
		Pharmaceuticals			
Waste Class: Waste Class Name:		261 B			
		Pharmaceuticals			
Waste Class: Waste Class Name:		261 I			
		Pharmaceuticals			
Waste Class: Waste Class Name:		261 L			
		Pharmaceuticals			
Waste Class: Waste Class Name:		262 C			
		Detergents and soaps			
Waste Class: Waste Class Name:		262 L			
		Detergents and soaps			
Waste Class: Waste Class Name:		263 A			
		Misc. waste organic chemicals			
Waste Class: Waste Class Name:		263 C			
		Misc. waste organic chemicals			
Waste Class: Waste Class Name:		263 L			
		Misc. waste organic chemicals			
Waste Class: Waste Class Name:		269 L			
		Organic non-halogenated pesticide and herbicide wastes			
Waste Class: Waste Class Name:		269 T			
		Organic non-halogenated pesticide and herbicide wastes			
Waste Class: Waste Class Name:		312 P			
		Pathological wastes			
Waste Class: Waste Class Name:		331 I			
		Waste compressed gases including cylinders			
Waste Class: Waste Class Name:		331 L			
		Waste compressed gases including cylinders			
Waste Class: Waste Class Name:		112 C			
		Acid solutions - containing heavy metals			

Map Key	Number of Records	Direction/ Distance (m)	Elev/Diff (m)	Site	DB
Waste Class: Waste Class Name:		122 C Alkaline slutions - containing other metals and non-metals (not cyanide)			
Waste Class: Waste Class Name:		145 I Wastes from the use of pigments, coatings and paints			
Waste Class: Waste Class Name:		145 L Wastes from the use of pigments, coatings and paints			

<u>35</u>	9 of 11	<i>E/132.0</i>	<i>67.9 / 3.37</i>	LOBLAWS INC. 375 Rideau St. Ottawa ON K1N 5Y6	GEN
---------------------------	---------	----------------	--------------------	--	------------

Generator No: ON5944008
SIC Code:
SIC Description:
Approval Years: As of Jul 2020
PO Box No:
Country: Canada
Status: Registered
Co Admin:
Choice of Contact:
Phone No Admin:
Contaminated Facility:
MHSW Facility:

Detail(s)

Waste Class: 252 L
Waste Class Name: Waste crankcase oils and lubricants

Waste Class: 145 L
Waste Class Name: Wastes from the use of pigments, coatings and paints

Waste Class: 261 A
Waste Class Name: Pharmaceuticals

Waste Class: 331 L
Waste Class Name: Waste compressed gases including cylinders

Waste Class: 269 L
Waste Class Name: Organic non-halogenated pesticide and herbicide wastes

Waste Class: 122 C
Waste Class Name: Alkaline slutions - containing other metals and non-metals (not cyanide)

Waste Class: 112 C
Waste Class Name: Acid solutions - containing heavy metals

Waste Class: 212 L
Waste Class Name: Aliphatic solvents and residues

Waste Class: 331 I
Waste Class Name: Waste compressed gases including cylinders

Waste Class: 261 I
Waste Class Name: Pharmaceuticals

Waste Class: 148 A
Waste Class Name: Misc. wastes and inorganic chemicals

Waste Class: 261 L
Waste Class Name: Pharmaceuticals

Map Key	Number of Records	Direction/ Distance (m)	Elev/Diff (m)	Site	DB
Waste Class: Waste Class Name:		145 I Wastes from the use of pigments, coatings and paints			
Waste Class: Waste Class Name:		261 B Pharmaceuticals			
Waste Class: Waste Class Name:		146 T Other specified inorganic sludges, slurries or solids			
Waste Class: Waste Class Name:		269 T Organic non-halogenated pesticide and herbicide wastes			
Waste Class: Waste Class Name:		263 A Misc. waste organic chemicals			
Waste Class: Waste Class Name:		312 P Pathological wastes			
Waste Class: Waste Class Name:		263 L Misc. waste organic chemicals			
Waste Class: Waste Class Name:		212 I Aliphatic solvents and residues			
Waste Class: Waste Class Name:		262 L Detergents and soaps			
Waste Class: Waste Class Name:		262 C Detergents and soaps			
Waste Class: Waste Class Name:		242 T Halogenated pesticides and herbicides			
Waste Class: Waste Class Name:		148 I Misc. wastes and inorganic chemicals			
Waste Class: Waste Class Name:		263 C Misc. waste organic chemicals			
Waste Class: Waste Class Name:		242 L Halogenated pesticides and herbicides			

35 10 of 11 **E/132.0** **67.9 / 3.37** **LOBLAWS INC.**
375 Rideau St.
Ottawa ON K1N 5Y6 **GEN**

Generator No: ON5944008
SIC Code:
SIC Description:
Approval Years: As of Nov 2021
PO Box No:
Country: Canada
Status: Registered
Co Admin:
Choice of Contact:
Phone No Admin:
Contaminated Facility:
MHSW Facility:

Detail(s)

Waste Class: 261 B
Waste Class Name: Pharmaceuticals

Map Key	Number of Records	Direction/ Distance (m)	Elev/Diff (m)	Site	DB
Waste Class: Waste Class Name:		112 C		Acid solutions - containing heavy metals	
Waste Class: Waste Class Name:		148 I		Misc. wastes and inorganic chemicals	
Waste Class: Waste Class Name:		331 I		Waste compressed gases including cylinders	
Waste Class: Waste Class Name:		242 L		Halogenated pesticides and herbicides	
Waste Class: Waste Class Name:		261 A		Pharmaceuticals	
Waste Class: Waste Class Name:		269 L		Organic non-halogenated pesticide and herbicide wastes	
Waste Class: Waste Class Name:		261 L		Pharmaceuticals	
Waste Class: Waste Class Name:		263 A		Misc. waste organic chemicals	
Waste Class: Waste Class Name:		312 P		Pathological wastes	
Waste Class: Waste Class Name:		261 I		Pharmaceuticals	
Waste Class: Waste Class Name:		263 L		Misc. waste organic chemicals	
Waste Class: Waste Class Name:		252 L		Waste crankcase oils and lubricants	
Waste Class: Waste Class Name:		263 C		Misc. waste organic chemicals	
Waste Class: Waste Class Name:		146 T		Other specified inorganic sludges, slurries or solids	
Waste Class: Waste Class Name:		148 A		Misc. wastes and inorganic chemicals	
Waste Class: Waste Class Name:		145 I		Wastes from the use of pigments, coatings and paints	
Waste Class: Waste Class Name:		262 L		Detergents and soaps	
Waste Class: Waste Class Name:		145 L		Wastes from the use of pigments, coatings and paints	
Waste Class: Waste Class Name:		212 I		Aliphatic solvents and residues	
Waste Class: Waste Class Name:		122 C		Alkaline slutions - containing other metals and non-metals (not cyanide)	
Waste Class: Waste Class Name:		262 C		Detergents and soaps	
Waste Class: Waste Class Name:		212 L		Aliphatic solvents and residues	

Map Key	Number of Records	Direction/ Distance (m)	Elev/Diff (m)	Site	DB
Waste Class: Waste Class Name:		242 T Halogenated pesticides and herbicides			
Waste Class: Waste Class Name:		269 T Organic non-halogenated pesticide and herbicide wastes			
Waste Class: Waste Class Name:		331 L Waste compressed gases including cylinders			

35	11 of 11	<i>E/132.0</i>	<i>67.9 / 3.37</i>	LOBLAWS INC. 375 Rideau St. Ottawa ON K1N 5Y6	GEN
--------------------	----------	----------------	--------------------	--	------------

Generator No: ON5944008
SIC Code:
SIC Description:
Approval Years: As of Oct 2022
PO Box No:
Country: Canada
Status: Registered
Co Admin:
Choice of Contact:
Phone No Admin:
Contaminated Facility:
MHSW Facility:

Detail(s)

Waste Class: 112 C
Waste Class Name: ACID WASTE - HEAVY METALS

Waste Class: 261 A
Waste Class Name: PHARMACEUTICALS

Waste Class: 263 L
Waste Class Name: ORGANIC LABORATORY CHEMICALS

Waste Class: 148 I
Waste Class Name: INORGANIC LABORATORY CHEMICALS

Waste Class: 252 L
Waste Class Name: WASTE OILS & LUBRICANTS

Waste Class: 269 T
Waste Class Name: NON-HALOGENATED PESTICIDES

Waste Class: 331 I
Waste Class Name: WASTE COMPRESSED GASES

Waste Class: 263 C
Waste Class Name: ORGANIC LABORATORY CHEMICALS

Waste Class: 145 L
Waste Class Name: PAINT/PIGMENT/COATING RESIDUES

Waste Class: 331 L
Waste Class Name: WASTE COMPRESSED GASES

Waste Class: 262 C
Waste Class Name: DETERGENTS/SOAPS

Waste Class: 242 T
Waste Class Name: HALOGENATED PESTICIDES

Map Key	Number of Records	Direction/ Distance (m)	Elev/Diff (m)	Site	DB
Waste Class: Waste Class Name:		148 A INORGANIC LABORATORY CHEMICALS			
Waste Class: Waste Class Name:		262 L DETERGENTS/SOAPS			
Waste Class: Waste Class Name:		269 L NON-HALOGENATED PESTICIDES			
Waste Class: Waste Class Name:		212 I ALIPHATIC SOLVENTS			
Waste Class: Waste Class Name:		146 T OTHER SPECIFIED INORGANICS			
Waste Class: Waste Class Name:		212 L ALIPHATIC SOLVENTS			
Waste Class: Waste Class Name:		242 L HALOGENATED PESTICIDES			
Waste Class: Waste Class Name:		261 B PHARMACEUTICALS			
Waste Class: Waste Class Name:		122 C ALKALINE WASTES - OTHER METALS			
Waste Class: Waste Class Name:		312 P PATHOLOGICAL WASTES			
Waste Class: Waste Class Name:		263 A ORGANIC LABORATORY CHEMICALS			
Waste Class: Waste Class Name:		261 L PHARMACEUTICALS			
Waste Class: Waste Class Name:		145 I PAINT/PIGMENT/COATING RESIDUES			
Waste Class: Waste Class Name:		261 I PHARMACEUTICALS			

36	1 of 7	SSE/133.5	65.8 / 1.22	SWEENEY DRUGS INC. O/A SHOPPERS DRUG MART #1243 322 RIDEAU ST OTTAWA ON K1N5Y5	PES
-----------	---------------	------------------	--------------------	---	------------

Detail Licence No:		Operator Box:	
Licence No:	16947	Operator Class:	
Status:		Operator No:	
Approval Date:		Operator Type:	
Report Source:	Legacy Licenses (Excluding TS)	Oper Area Code:	613
Licence Type:	Limited Vendor	Oper Phone No:	7899700
Licence Type Code:	23	Operator Ext:	
Licence Class:	01	Operator Lot:	
Licence Control:		Oper Concession:	
Latitude:		Operator Region:	
Longitude:		Operator District:	
Lot:		Operator County:	
Concession:		Op Municipality:	
Region:		Post Office Box:	
District:		MOE District:	
County:		SWP Area Name:	
Trade Name:			
PDF URL:			

Map Key	Number of Records	Direction/ Distance (m)	Elev/Diff (m)	Site	DB
<i>PDF Site Location:</i>					
36	2 of 7	SSE/133.5	65.8 / 1.22	Sweeney Drugs Inc. 322 RIDEAU STREET OTTAWA ON K1N 5Y5	GEN
Generator No:		ON4671255			
SIC Code:		446110			
SIC Description:		446110			
Approval Years:		2016			
PO Box No:					
Country:		Canada			
Status:					
Co Admin:		NASTRAN NAJAFI-FARD			
Choice of Contact:		CO_ADMIN			
Phone No Admin:		4164931220 Ext.3218			
Contaminated Facility:		No			
MHSW Facility:		No			
<u>Detail(s)</u>					
Waste Class:		261			
Waste Class Name:		PHARMACEUTICALS			
Waste Class:		312			
Waste Class Name:		PATHOLOGICAL WASTES			
36	3 of 7	SSE/133.5	65.8 / 1.22	Sweeney Drugs Inc. 322 RIDEAU STREET OTTAWA ON K1N 5Y5	GEN
Generator No:		ON4671255			
SIC Code:		446110			
SIC Description:		446110			
Approval Years:		2015			
PO Box No:					
Country:		Canada			
Status:					
Co Admin:		NASTRAN NAJAFI-FARD			
Choice of Contact:		CO_ADMIN			
Phone No Admin:		4164931220 Ext.3218			
Contaminated Facility:		No			
MHSW Facility:		No			
<u>Detail(s)</u>					
Waste Class:		261			
Waste Class Name:		PHARMACEUTICALS			
Waste Class:		312			
Waste Class Name:		PATHOLOGICAL WASTES			
36	4 of 7	SSE/133.5	65.8 / 1.22	Sweeney Drugs Inc. 322 RIDEAU STREET OTTAWA ON K1N 5Y5	GEN
Generator No:		ON4671255			
SIC Code:					
SIC Description:					
Approval Years:		As of Dec 2018			
PO Box No:					

Map Key	Number of Records	Direction/ Distance (m)	Elev/Diff (m)	Site	DB
Country: Status: Co Admin: Choice of Contact: Phone No Admin: Contaminated Facility: MHSW Facility:		Canada Registered			
<u>Detail(s)</u>					
Waste Class: Waste Class Name:		261 A Pharmaceuticals			
Waste Class: Waste Class Name:		312 P Pathological wastes			
36	5 of 7	SSE/133.5	65.8 / 1.22	Sweeney Drugs Inc. 322 RIDEAU STREET OTTAWA ON K1N 5Y5	GEN
Generator No: SIC Code: SIC Description: Approval Years: PO Box No: Country: Status: Co Admin: Choice of Contact: Phone No Admin: Contaminated Facility: MHSW Facility:		ON4671255 As of Jul 2020 Canada Registered			
<u>Detail(s)</u>					
Waste Class: Waste Class Name:		261 A Pharmaceuticals			
Waste Class: Waste Class Name:		312 P Pathological wastes			
36	6 of 7	SSE/133.5	65.8 / 1.22	Sweeney Drugs Inc. 322 RIDEAU STREET OTTAWA ON K1N 5Y5	GEN
Generator No: SIC Code: SIC Description: Approval Years: PO Box No: Country: Status: Co Admin: Choice of Contact: Phone No Admin: Contaminated Facility: MHSW Facility:		ON4671255 As of Nov 2021 Canada Registered			
<u>Detail(s)</u>					
Waste Class: Waste Class Name:		312 P Pathological wastes			

Map Key	Number of Records	Direction/ Distance (m)	Elev/Diff (m)	Site	DB
Waste Class:		261 A			
Waste Class Name:		Pharmaceuticals			
36	7 of 7	SSE/133.5	65.8 / 1.22	Sweeney Drugs Inc. 322 RIDEAU STREET OTTAWA ON K1N 5Y5	GEN
Generator No:		ON4671255			
SIC Code:					
SIC Description:					
Approval Years:		As of Oct 2022			
PO Box No:					
Country:		Canada			
Status:		Registered			
Co Admin:					
Choice of Contact:					
Phone No Admin:					
Contaminated Facility:					
MHSW Facility:					
Detail(s)					
Waste Class:		261 A			
Waste Class Name:		PHARMACEUTICALS			
Waste Class:		312 P			
Waste Class Name:		PATHOLOGICAL WASTES			
37	1 of 2	NE/135.7	65.9 / 1.31	180 Beausoleil Drive Ottawa ON K1N 8X8	EHS
Order No:		20191128022		Nearest Intersection:	
Status:		C		Municipality:	
Report Type:		Site Report		Client Prov/State:	ON
Report Date:		29-NOV-19		Search Radius (km):	.001
Date Received:		28-NOV-19		X:	-75.683803
Previous Site Name:				Y:	45.431245
Lot/Building Size:					
Additional Info Ordered:					
37	2 of 2	NE/135.7	65.9 / 1.31	180 Beausoleil Drive Ottawa ON K1N 8X8	EHS
Order No:		20191128022		Nearest Intersection:	
Status:		C		Municipality:	
Report Type:		Site Report		Client Prov/State:	ON
Report Date:		29-NOV-19		Search Radius (km):	.001
Date Received:		28-NOV-19		X:	-75.683803
Previous Site Name:				Y:	45.431245
Lot/Building Size:					
Additional Info Ordered:					
38	1 of 2	NE/137.8	65.9 / 1.31	180 Beausoleil Drive Ottawa ON K1N 8X8	EHS
Order No:		21102700723		Nearest Intersection:	
Status:		C		Municipality:	
Report Type:		Standard Report		Client Prov/State:	ON
Report Date:		01-NOV-21		Search Radius (km):	.25

Map Key	Number of Records	Direction/ Distance (m)	Elev/Diff (m)	Site	DB
Date Received: 27-OCT-21 Previous Site Name: Lot/Building Size: Additional Info Ordered: Fire Insur. Maps and/or Site Plans					
38	2 of 2	NE/137.8	65.9 / 1.31	180 Beausoleil Drive Ottawa ON Ottawa ON K1N 8X8	EHS
Order No: 21102700723 Status: C Report Type: Standard Report Report Date: 01-NOV-21 Date Received: 27-OCT-21 Previous Site Name: Lot/Building Size: Additional Info Ordered: Fire Insur. Maps and/or Site Plans					
Nearest Intersection: Municipality: Client Prov/State: ON Search Radius (km): .25 X: -75.6838098 Y: 45.4312734					
Order No: 21060300587 Status: C Report Type: Custom Report Report Date: 11-JUN-21 Date Received: 03-JUN-21 Previous Site Name: Lot/Building Size: Additional Info Ordered: Fire Insur. Maps and/or Site Plans; Topographic Maps; City Directory; Aerial Photos					
39	1 of 2	WNW/141.7	60.8 / -3.80	321 King Edward Ave. Ottawa ON K1N 7M5	EHS
Order No: 21060300587 Status: C Report Type: Custom Report Report Date: 11-JUN-21 Date Received: 03-JUN-21 Previous Site Name: Lot/Building Size: Additional Info Ordered: Fire Insur. Maps and/or Site Plans; Topographic Maps; City Directory; Aerial Photos					
Nearest Intersection: Municipality: Client Prov/State: ON Search Radius (km): .25 X: -75.68663966 Y: 45.43075459					
39	2 of 2	WNW/141.7	60.8 / -3.80	321 King Edward Ave. Ottawa ON K1N 7M5	EHS
Order No: 21060300587 Status: C Report Type: Custom Report Report Date: 11-JUN-21 Date Received: 03-JUN-21 Previous Site Name: Lot/Building Size: Additional Info Ordered: Fire Insur. Maps and/or Site Plans; Topographic Maps; City Directory; Aerial Photos					
Nearest Intersection: Municipality: Client Prov/State: ON Search Radius (km): .25 X: -75.68663966 Y: 45.43075459					
40	1 of 1	SSW/143.1	63.1 / -1.48	THEO 305 Rideau Street Ottawa ON K1N 5Y6	GEN
Generator No: ON9150594 SIC Code: SIC Description: Approval Years: As of Oct 2022 PO Box No: Country: Canada Status: Registered Co Admin: Choice of Contact: Phone No Admin: Contaminated Facility: MHSW Facility:					

Map Key	Number of Records	Direction/ Distance (m)	Elev/Diff (m)	Site	DB
Detail(s)					
Waste Class:		251 L			
Waste Class Name:		OIL SKIMMINGS & SLUDGES			
41	1 of 1	NW/143.4	61.9 / -2.69	253 York Street Ottawa ON K1N 5T9	EHS
Order No:	20180525031			Nearest Intersection:	
Status:	C			Municipality:	
Report Type:	Standard Report			Client Prov/State:	ON
Report Date:	28-MAY-18			Search Radius (km):	.25
Date Received:	25-MAY-18			X:	-75.686147
Previous Site Name:				Y:	45.431289
Lot/Building Size:					
Additional Info Ordered:	Fire Insur. Maps and/or Site Plans				
42	1 of 8	SSE/144.5	65.8 / 1.22	OTTAWA HYDRO 316 RIDEAU ST. TRANSFORMER OTTAWA CITY ON K1N 5Y5	SPL
Ref No:	97408			Discharger Report:	
Site No:				Material Group:	
Incident Dt:	3/15/1994			Health/Env Conseq:	
Year:				Client Type:	
Incident Cause:	COOLING SYSTEM LEAK			Sector Type:	
Incident Event:				Agency Involved:	
Contaminant Code:				Nearest Watercourse:	
Contaminant Name:				Site Address:	
Contaminant Limit 1:				Site District Office:	
Contam Limit Freq 1:				Site Postal Code:	
Contaminant UN No 1:				Site Region:	
Environment Impact:	NOT ANTICIPATED			Site Municipality:	20101
Nature of Impact:	Other			Site Lot:	
Receiving Medium:	LAND			Site Conc:	
Receiving Env:				Northing:	
MOE Response:				Easting:	
Dt MOE Arvl on Scn:				Site Geo Ref Accu:	
MOE Reported Dt:	3/16/1994			Site Map Datum:	
Dt Document Closed:				SAC Action Class:	
Incident Reason:	EQUIPMENT FAILURE			Source Type:	
Site Name:					
Site County/District:					
Site Geo Ref Meth:					
Incident Summary:	OTTAWA HYDRO -<1 L OF OIL TO PAVEMENT FROM POLE TRANSFORMER.				
Contaminant Qty:					
42	2 of 8	SSE/144.5	65.8 / 1.22	866520 Ontario Ltd 316 Rideau Street Ottawa ON K1N 5Y5	GEN
Generator No:	ON8819318				
SIC Code:	621110				
SIC Description:	OFFICES OF PHYSICIANS				
Approval Years:	2016				
PO Box No:					
Country:	Canada				
Status:					
Co Admin:	Georges Alexandridis				
Choice of Contact:	CO_OFFICIAL				
Phone No Admin:	613-564-3950 Ext.448				

Map Key	Number of Records	Direction/ Distance (m)	Elev/Diff (m)	Site	DB
Contaminated Facility:		No			
MHSW Facility:		No			
<u>Detail(s)</u>					
Waste Class:		312			
Waste Class Name:		PATHOLOGICAL WASTES			
42	3 of 8	SSE/144.5	65.8 / 1.22	866520 Ontario Ltd 316 Rideau Street Ottawa ON K1N 5Y5	GEN
Generator No:		ON8819318			
SIC Code:		621110			
SIC Description:		OFFICES OF PHYSICIANS			
Approval Years:		2015			
PO Box No:					
Country:		Canada			
Status:					
Co Admin:		Georges Alexandridis			
Choice of Contact:		CO_OFFICIAL			
Phone No Admin:		613-564-3950 Ext.448			
Contaminated Facility:		No			
MHSW Facility:		No			
<u>Detail(s)</u>					
Waste Class:		312			
Waste Class Name:		PATHOLOGICAL WASTES			
42	4 of 8	SSE/144.5	65.8 / 1.22	866520 Ontario Ltd 316 Rideau Street Ottawa ON K1N 5Y5	GEN
Generator No:		ON8819318			
SIC Code:		621110			
SIC Description:		OFFICES OF PHYSICIANS			
Approval Years:		2014			
PO Box No:					
Country:		Canada			
Status:					
Co Admin:		Georges Alexandridis			
Choice of Contact:		CO_OFFICIAL			
Phone No Admin:		613-564-3950 Ext.448			
Contaminated Facility:		No			
MHSW Facility:		No			
<u>Detail(s)</u>					
Waste Class:		312			
Waste Class Name:		PATHOLOGICAL WASTES			
42	5 of 8	SSE/144.5	65.8 / 1.22	866520 Ontario Ltd 316 Rideau Street Ottawa ON K1N 5Y5	GEN
Generator No:		ON8819318			
SIC Code:					
SIC Description:					
Approval Years:		As of Dec 2018			
PO Box No:					

Map Key	Number of Records	Direction/ Distance (m)	Elev/Diff (m)	Site	DB
Country: Canada Status: Registered Co Admin: Choice of Contact: Phone No Admin: Contaminated Facility: MHSW Facility:					
Detail(s)					
Waste Class: 312 P Waste Class Name: Pathological wastes					
42	6 of 8	SSE/144.5	65.8 / 1.22	866520 Ontario Ltd 316 Rideau Street Ottawa ON K1N 5Y5	GEN
Generator No: ON8819318 SIC Code: SIC Description: Approval Years: As of Jul 2020 PO Box No: Country: Canada Status: Registered Co Admin: Choice of Contact: Phone No Admin: Contaminated Facility: MHSW Facility:					
Detail(s)					
Waste Class: 312 P Waste Class Name: Pathological wastes					
42	7 of 8	SSE/144.5	65.8 / 1.22	866520 Ontario Ltd 316 Rideau Street Ottawa ON K1N 5Y5	GEN
Generator No: ON8819318 SIC Code: SIC Description: Approval Years: As of Nov 2021 PO Box No: Country: Canada Status: Registered Co Admin: Choice of Contact: Phone No Admin: Contaminated Facility: MHSW Facility:					
Detail(s)					
Waste Class: 312 P Waste Class Name: Pathological wastes					
42	8 of 8	SSE/144.5	65.8 / 1.22	866520 Ontario Ltd 316 Rideau Street Ottawa ON K1N 5Y5	GEN

Map Key	Number of Records	Direction/ Distance (m)	Elev/Diff (m)	Site	DB	
Generator No: SIC Code: SIC Description: Approval Years: PO Box No: Country: Status: Co Admin: Choice of Contact: Phone No Admin: Contaminated Facility: MHSW Facility:		ON8819318 As of Apr 2022 Canada Registered				
Detail(s)						
Waste Class: Waste Class Name:		312 P PATHOLOGICAL WASTES				
43	1 of 1	SE/145.8	67.8 / 3.21	336 Rideau St. (behind building) Ottawa ON	SPL	
Ref No: Site No: Incident Dt: Year: Incident Cause: Incident Event: Contaminant Code: Contaminant Name: Contaminant Limit 1: Contam Limit Freq 1: Contaminant UN No 1: Environment Impact: Nature of Impact: Receiving Medium: Receiving Env: MOE Response: Dt MOE Arvl on Scn: MOE Reported Dt: Dt Document Closed: Incident Reason: Site Name: Site County/District: Site Geo Ref Meth: Incident Summary: Contaminant Qty:		0286-BNFUE2 NA 2020/04/07 Dumping 16 COOKING OIL n/a Land No 2020/04/07 2020/07/17 Deliberate Act Pizza Pizza<UNOFFICIAL> Pizza Pizza: theft of waste cooking oil dumped. CB impct. Rideau St. 4 L		Discharger Report: Material Group: Health/Env Conseq: Client Type: Sector Type: Agency Involved: Nearest Watercourse: Site Address: Site District Office: Site Postal Code: Site Region: Site Municipality: Site Lot: Site Conc: Northing: Easting: Site Geo Ref Accu: Site Map Datum: SAC Action Class: Source Type:		2 - Minor Environment Miscellaneous Communal 336 Rideau St. (behind building) Ottawa Eastern Ottawa 5030884 446492 Land Spills Container/Drum/Tote
44	1 of 4	E/152.1	67.6 / 3.00	OTTAWA COMMUNITY HOUSING CORPORATION 210 FRIEL OTTAWA ON	GEN	
Generator No: SIC Code: SIC Description: Approval Years: PO Box No: Country: Status: Co Admin: Choice of Contact: Phone No Admin:		ON6440141 531112 Lessors of Social Housing Projects 2009				

Map Key	Number of Records	Direction/ Distance (m)	Elev/Diff (m)	Site	DB
Contaminated Facility: MHSW Facility:					
<u>Detail(s)</u>					
Waste Class:		212			
Waste Class Name:		ALIPHATIC SOLVENTS			
Waste Class:		112			
Waste Class Name:		ACID WASTE - HEAVY METALS			
Waste Class:		145			
Waste Class Name:		PAINT/PIGMENT/COATING RESIDUES			
Waste Class:		213			
Waste Class Name:		PETROLEUM DISTILLATES			
Waste Class:		252			
Waste Class Name:		WASTE OILS & LUBRICANTS			
Waste Class:		331			
Waste Class Name:		WASTE COMPRESSED GASES			
44	2 of 4	E/152.1	67.6 / 3.00	OTTAWA COMMUNITY HOUSING CORPORATION 210 FRIEL OTTAWA ON	GEN
Generator No:		ON6440141			
SIC Code:		531112			
SIC Description:		Lessors of Social Housing Projects			
Approval Years:		2010			
PO Box No:					
Country:					
Status:					
Co Admin:					
Choice of Contact:					
Phone No Admin:					
Contaminated Facility:					
MHSW Facility:					
<u>Detail(s)</u>					
Waste Class:		252			
Waste Class Name:		WASTE OILS & LUBRICANTS			
Waste Class:		212			
Waste Class Name:		ALIPHATIC SOLVENTS			
Waste Class:		112			
Waste Class Name:		ACID WASTE - HEAVY METALS			
Waste Class:		331			
Waste Class Name:		WASTE COMPRESSED GASES			
Waste Class:		145			
Waste Class Name:		PAINT/PIGMENT/COATING RESIDUES			
Waste Class:		213			
Waste Class Name:		PETROLEUM DISTILLATES			
44	3 of 4	E/152.1	67.6 / 3.00	OTTAWA COMMUNITY HOUSING	GEN

Map Key	Number of Records	Direction/ Distance (m)	Elev/Diff (m)	Site	DB
				CORPORATION 210 FRIEL OTTAWA ON	
Generator No: SIC Code: SIC Description: Approval Years: PO Box No: Country: Status: Co Admin: Choice of Contact: Phone No Admin: Contaminated Facility: MHSW Facility:		ON6440141 531112 Lessors of Social Housing Projects 2011			
<u>Detail(s)</u>					
Waste Class:		252			
Waste Class Name:		WASTE OILS & LUBRICANTS			
Waste Class:		331			
Waste Class Name:		WASTE COMPRESSED GASES			
Waste Class:		212			
Waste Class Name:		ALIPHATIC SOLVENTS			
Waste Class:		213			
Waste Class Name:		PETROLEUM DISTILLATES			
Waste Class:		112			
Waste Class Name:		ACID WASTE - HEAVY METALS			
Waste Class:		145			
Waste Class Name:		PAINT/PIGMENT/COATING RESIDUES			

44	4 of 4	E/152.1	67.6 / 3.00	OTTAWA COMMUNITY HOUSING CORPORATION 210 FRIEL OTTAWA ON	GEN
Generator No: SIC Code: SIC Description: Approval Years: PO Box No: Country: Status: Co Admin: Choice of Contact: Phone No Admin: Contaminated Facility: MHSW Facility:		ON6440141 531112 Lessors of Social Housing Projects 2012			
<u>Detail(s)</u>					
Waste Class:		331			
Waste Class Name:		WASTE COMPRESSED GASES			
Waste Class:		112			
Waste Class Name:		ACID WASTE - HEAVY METALS			

Map Key	Number of Records	Direction/ Distance (m)	Elev/Diff (m)	Site	DB
Waste Class: Waste Class Name:		145 PAINT/PIGMENT/COATING RESIDUES			
Waste Class: Waste Class Name:		213 PETROLEUM DISTILLATES			
Waste Class: Waste Class Name:		252 WASTE OILS & LUBRICANTS			
Waste Class: Waste Class Name:		212 ALIPHATIC SOLVENTS			

45	1 of 1	W/152.4	60.9 / -3.69	333 KING EDWARD AVE ON	WWIS
Well ID:	7196201			Flowing (Y/N):	
Construction Date:				Flow Rate:	
Use 1st:	Monitoring and Test Hole			Data Entry Status:	
Use 2nd:				Data Src:	
Final Well Status:	Test Hole			Date Received:	28-Jan-2013 00:00:00
Water Type:				Selected Flag:	TRUE
Casing Material:				Abandonment Rec:	
Audit No:	Z154352			Contractor:	7241
Tag:	A141928			Form Version:	7
Constructn Method:				Owner:	
Elevation (m):				County:	OTTAWA-CARLETON
Elevatn Reliability:				Lot:	
Depth to Bedrock:				Concession:	
Well Depth:				Concession Name:	
Overburden/Bedrock:				Easting NAD83:	
Pump Rate:				Northing NAD83:	
Static Water Level:				Zone:	
Clear/Cloudy:				UTM Reliability:	
Municipality:	NEPEAN TOWNSHIP				
Site Info:					

PDF URL (Map): https://d2khazk8e83rdv.cloudfront.net/moe_mapping/downloads/2Water/Wells_pdfs/719\7196201.pdf

Additional Detail(s) (Map)

Well Completed Date: 2012/12/17
Year Completed: 2012
Depth (m): 4.27
Latitude: 45.4303852397257
Longitude: -75.686882423378
Path: 719\7196201.pdf

Bore Hole Information

Bore Hole ID:	1004245071	Elevation:	
DP2BR:		Elevrc:	
Spatial Status:		Zone:	18
Code OB:		East83:	446270.00
Code OB Desc:		North83:	5030992.00
Open Hole:		Org CS:	UTM83
Cluster Kind:		UTMRC:	4
Date Completed:	17-Dec-2012 00:00:00	UTMRC Desc:	margin of error : 30 m - 100 m
Remarks:		Location Method:	wwr
Loc Method Desc:	on Water Well Record		
Elevrc Desc:			
Location Source Date:			
Improvement Location Source:			
Improvement Location Method:			

Map Key	Number of Records	Direction/ Distance (m)	Elev/Diff (m)	Site	DB
<i>Source Revision Comment:</i>					
<i>Supplier Comment:</i>					
<u>Overburden and Bedrock</u>					
<u>Materials Interval</u>					
Formation ID:		1004781412			
Layer:		3			
Color:		2			
General Color:		GREY			
Mat1:		05			
Most Common Material:		CLAY			
Mat2:					
Mat2 Desc:					
Mat3:					
Mat3 Desc:					
Formation Top Depth:		1.8300000429153442			
Formation End Depth:		4.26999980926514			
Formation End Depth UOM:		m			
<u>Overburden and Bedrock</u>					
<u>Materials Interval</u>					
Formation ID:		1004781410			
Layer:		1			
Color:		8			
General Color:		BLACK			
Mat1:					
Most Common Material:					
Mat2:					
Mat2 Desc:					
Mat3:					
Mat3 Desc:					
Formation Top Depth:		0.0			
Formation End Depth:		0.3100000023841858			
Formation End Depth UOM:		m			
<u>Overburden and Bedrock</u>					
<u>Materials Interval</u>					
Formation ID:		1004781411			
Layer:		2			
Color:		6			
General Color:		BROWN			
Mat1:		01			
Most Common Material:		FILL			
Mat2:					
Mat2 Desc:					
Mat3:					
Mat3 Desc:					
Formation Top Depth:		0.3100000023841858			
Formation End Depth:		1.8300000429153442			
Formation End Depth UOM:		m			
<u>Annular Space/Abandonment</u>					
<u>Sealing Record</u>					
Plug ID:		1004781422			
Layer:		3			
Plug From:		0.9100000262260437			
Plug To:		4.26999980926514			
Plug Depth UOM:		m			

<i>Map Key</i>	<i>Number of Records</i>	<i>Direction/ Distance (m)</i>	<i>Elev/Diff (m)</i>	<i>Site</i>	<i>DB</i>
<u>Annular Space/Abandonment Sealing Record</u>					
Plug ID:		1004781421			
Layer:		2			
Plug From:		0.3100000023841858			
Plug To:		0.9100000262260437			
Plug Depth UOM:		m			
<u>Annular Space/Abandonment Sealing Record</u>					
Plug ID:		1004781420			
Layer:		1			
Plug From:		0.0			
Plug To:		0.3100000023841858			
Plug Depth UOM:		m			
<u>Method of Construction & Well Use</u>					
Method Construction ID:		1004781419			
Method Construction Code:		D			
Method Construction:		Direct Push			
Other Method Construction:					
<u>Pipe Information</u>					
Pipe ID:		1004781409			
Casing No:		0			
Comment:					
Alt Name:					
<u>Construction Record - Casing</u>					
Casing ID:		1004781415			
Layer:		1			
Material:		5			
Open Hole or Material:		PLASTIC			
Depth From:		0.0			
Depth To:		1.2200000286102295			
Casing Diameter:		3.450000047683716			
Casing Diameter UOM:		cm			
Casing Depth UOM:		m			
<u>Construction Record - Screen</u>					
Screen ID:		1004781416			
Layer:		1			
Slot:		10			
Screen Top Depth:		1.2000000476837158			
Screen End Depth:		4.230000019073486			
Screen Material:		5			
Screen Depth UOM:		m			
Screen Diameter UOM:		cm			
Screen Diameter:		10.0			
<u>Water Details</u>					

Map Key	Number of Records	Direction/ Distance (m)	Elev/Diff (m)	Site	DB
---------	-------------------	----------------------------	------------------	------	----

Water ID: 1004781414
 Layer:
 Kind Code:
 Kind:
 Water Found Depth:
 Water Found Depth UOM: m

Hole Diameter

Hole ID: 1004781413
 Diameter: 5.739999771118164
 Depth From: 0.0
 Depth To: 4.210000038146973
 Hole Depth UOM: m
 Hole Diameter UOM: cm

Links

Bore Hole ID:	1004245071	Tag No:	A141928
Depth M:	4.27	Contractor:	7241
Year Completed:	2012	Path:	7197196201.pdf
Well Completed Dt:	2012/12/17	Latitude:	45.4303852397257
Audit No:	Z154352	Longitude:	-75.686882423378

46	1 of 1	SW/152.6	61.6 / -3.00	Enbridge Gas Distribution Inc. George Street at King Edward Ave Ottawa ON	SPL
--------------------	--------	----------	--------------	---	-----

Ref No:	8822-7R4RF7	Discharger Report:	
Site No:		Material Group:	
Incident Dt:		Health/Env Conseq:	
Year:		Client Type:	
Incident Cause:	Discharge or Emission to Air	Sector Type:	
Incident Event:		Agency Involved:	
Contaminant Code:		Nearest Watercourse:	
Contaminant Name:	NATURAL GAS (METHANE)	Site Address:	
Contaminant Limit 1:		Site District Office:	
Contam Limit Freq 1:		Site Postal Code:	
Contaminant UN No 1:		Site Region:	
Environment Impact:	Not Anticipated	Site Municipality:	Ottawa
Nature of Impact:		Site Lot:	
Receiving Medium:		Site Conc:	
Receiving Env:		Northing:	
MOE Response:	Referral to others	Easting:	
Dt MOE Arvl on Scn:		Site Geo Ref Accu:	
MOE Reported Dt:	4/14/2009	Site Map Datum:	
Dt Document Closed:		SAC Action Class:	Air Spills - Gases and Vapours
Incident Reason:	Spill	Source Type:	
Site Name:	George Street at King Edward Ave<UNOFFICIAL>		
Site County/District:			
Site Geo Ref Meth:			
Incident Summary:	TSSA: 1 inch gas line strike by contractor, media		
Contaminant Qty:	0 other - see incident description		

47	1 of 1	ESE/153.1	67.9 / 3.34	356 Rideau St Ottawa ON K1N5Y8	EHS
--------------------	--------	-----------	-------------	-----------------------------------	-----

Order No:	20140303033	Nearest Intersection:	
Status:	C	Municipality:	Ottawa
Report Type:	Standard Report	Client Prov/State:	ON
Report Date:	05-MAR-14	Search Radius (km):	.25
Date Received:	03-MAR-14	X:	-75.68345

Map Key	Number of Records	Direction/ Distance (m)	Elev/Diff (m)	Site	DB
Previous Site Name:				Y:	45.429424
Lot/Building Size:		3351.0000 Sq ft			
Additional Info Ordered:					

48	1 of 1	NW/155.4	61.9 / -2.69	ENBRIDGE GAS INC 259 YORK ST.,OTTAWA,ON,K1N 5T9,CA ON	PINC
Incident Id:				Pipe Material:	
Incident No:		2829262		Fuel Category:	
Incident Reported Dt:		4/16/2020		Health Impact:	
Type:		FS-Pipeline Incident		Environment Impact:	
Status Code:				Property Damage:	
Tank Status:		Pipeline Damage Reason Est		Service Interrupt:	
Task No:				Enforce Policy:	
Spills Action Centre:				Public Relation:	
Fuel Type:				Pipeline System:	
Fuel Occurrence Tp:				PSIG:	
Date of Occurrence:				Attribute Category:	
Occurrence Start Dt:				Regulator Location:	
Depth:				Method Details:	
Customer Acct Name:		ENBRIDGE GAS INC			
Incident Address:		259 YORK ST.,OTTAWA,ON,K1N 5T9,CA			
Operation Type:					
Pipeline Type:					
Regulator Type:					
Summary:					
Reported By:					
Affiliation:					
Occurrence Desc:					
Damage Reason:					
Notes:					

49	1 of 1	NNW/156.2	63.4 / -1.15	UNKNOWN 277 YORK STREET OTTAWA CITY ON K1N 5V2	SPL
Ref No:		102281		Discharger Report:	
Site No:				Material Group:	
Incident Dt:		//		Health/Env Conseq:	
Year:				Client Type:	
Incident Cause:		UNKNOWN		Sector Type:	
Incident Event:				Agency Involved:	
Contaminant Code:				Nearest Watercourse:	
Contaminant Name:				Site Address:	
Contaminant Limit 1:				Site District Office:	
Contam Limit Freq 1:				Site Postal Code:	
Contaminant UN No 1:				Site Region:	
Environment Impact:		CONFIRMED		Site Municipality:	
Nature of Impact:		Soil contamination		20101	
Receiving Medium:		LAND		Site Lot:	
Receiving Env:				Site Conc:	
MOE Response:				Northing:	
Dt MOE Arvl on Scn:				Easting:	
MOE Reported Dt:		7/5/1994		Site Geo Ref Accu:	
Dt Document Closed:				Site Map Datum:	
Incident Reason:		UNKNOWN		SAC Action Class:	
Site Name:				Source Type:	
Site County/District:					
Site Geo Ref Meth:					
Incident Summary:		GASOLINE SPILL FOUND IN RESIDENT'S BACKYARD.			
Contaminant Qty:					

Map Key	Number of Records	Direction/ Distance (m)	Elev/Diff (m)	Site	DB
50	1 of 2	NW/165.5	62.2 / -2.39	253 York St Ottawa ON K1N 5T9	EHS
Order No:	20301400098			Nearest Intersection:	
Status:	C			Municipality:	
Report Type:	Custom Report			Client Prov/State:	ON
Report Date:	26-OCT-20			Search Radius (km):	.25
Date Received:	14-OCT-20			X:	-75.68606458
Previous Site Name:				Y:	45.43158069
Lot/Building Size:					
Additional Info Ordered:					
50	2 of 2	NW/165.5	62.2 / -2.39	253 York St Ottawa ON K1N 5T9	EHS
Order No:	20301400098			Nearest Intersection:	
Status:	C			Municipality:	
Report Type:	Custom Report			Client Prov/State:	ON
Report Date:	26-OCT-20			Search Radius (km):	.25
Date Received:	14-OCT-20			X:	-75.68606458
Previous Site Name:				Y:	45.43158069
Lot/Building Size:					
Additional Info Ordered:					
51	1 of 1	ESE/166.0	67.8 / 3.22	Signs Direct Ltd. 366 Rideau St Ottawa ON K1N 5Y8	SCT
Established:	1995				
Plant Size (ft²):					
Employment:	3				
--Details--					
Description:	Sign Manufacturing				
SIC/NAICS Code:	339950				
52	1 of 1	S/166.2	65.5 / 0.95	DANCING MERMAID MINTO PLACE 312 RIDEAU ST. OTTAWA CITY ON K1N 5Y5	CA
Certificate #:	8-4109-89-				
Application Year:	89				
Issue Date:	9/15/1989				
Approval Type:	Industrial air				
Status:	Approved				
Application Type:					
Client Name:					
Client Address:					
Client City:					
Client Postal Code:					
Project Description:	KITCHEN EXHAUST SYTEM	8-4107-89			
Contaminants:					
Emission Control:					

Map Key	Number of Records	Direction/ Distance (m)	Elev/Diff (m)	Site	DB
53	1 of 1	NW/166.7	62.2 / -2.39	78 Nelson Street Ottawa Ottawa ON K1N 7R3	EHS
Order No: 20190417122 Status: C Report Type: Standard Report Report Date: 23-APR-19 Date Received: 17-APR-19 Previous Site Name: Lot/Building Size: Additional Info Ordered: Fire Insur. Maps and/or Site Plans		Nearest Intersection: Municipality: Client Prov/State: ON Search Radius (km): .25 X: -75.685952 Y: 45.431639			
54	1 of 1	W/169.2	60.9 / -3.69	Ottawa Demolition Corp. 321 King Edward Ave Ottawa ON K1N 7M5	GEN
Generator No: ON7987355 SIC Code: SIC Description: Approval Years: As of Oct 2022 PO Box No: Country: Canada Status: Registered Co Admin: Choice of Contact: Phone No Admin: Contaminated Facility: MHSW Facility:					
Detail(s)					
Waste Class: 146 T Waste Class Name: OTHER SPECIFIED INORGANICS					
55	1 of 13	SE/173.4	67.9 / 3.34	SANDY HILL COMMUNITY HEALTH CENTRE 221 NELSON STREET OTTAWA ON K1N 1C7	GEN
Generator No: ON2383000 SIC Code: 9811 SIC Description: RELIGIOUS ORGAN. Approval Years: 98,99,00,01,02,03,04,05,06,07,08 PO Box No: Country: Status: Co Admin: Choice of Contact: Phone No Admin: Contaminated Facility: MHSW Facility:					
Detail(s)					
Waste Class: 312 Waste Class Name: PATHOLOGICAL WASTES					
55	2 of 13	SE/173.4	67.9 / 3.34	SANDY HILL COMMUNITY HEALTH CENTRE 221 Nelson Street Ottawa ON K1N 1C7	GEN
Generator No: ON2383000					

Map Key	Number of Records	Direction/ Distance (m)	Elev/Diff (m)	Site	DB	
SIC Code: SIC Description: Approval Years: PO Box No: Country: Status: Co Admin: Choice of Contact: Phone No Admin: Contaminated Facility: MHSW Facility:		621494	Community Health Centres	2009		

Detail(s)

Waste Class: 312
Waste Class Name: PATHOLOGICAL WASTES

55	3 of 13	SE/173.4	67.9 / 3.34	SANDY HILL COMMUNITY HEALTH CENTRE 221 Nelson Street Ottawa ON K1N 1C7	GEN
--------------------	---------	----------	-------------	---	-----

Generator No: ON2383000
SIC Code: 621494
SIC Description: Community Health Centres
Approval Years: 2010
PO Box No:
Country:
Status:
Co Admin:
Choice of Contact:
Phone No Admin:
Contaminated Facility:
MHSW Facility:

Detail(s)

Waste Class: 261
Waste Class Name: PHARMACEUTICALS

Waste Class: 312
Waste Class Name: PATHOLOGICAL WASTES

55	4 of 13	SE/173.4	67.9 / 3.34	SANDY HILL COMMUNITY HEALTH CENTRE 221 Nelson Street Ottawa ON K1N 1C7	GEN
--------------------	---------	----------	-------------	---	-----

Generator No: ON2383000
SIC Code: 621494
SIC Description: Community Health Centres
Approval Years: 2011
PO Box No:
Country:
Status:
Co Admin:
Choice of Contact:
Phone No Admin:
Contaminated Facility:
MHSW Facility:

Detail(s)

Waste Class: 312

Map Key	Number of Records	Direction/ Distance (m)	Elev/Diff (m)	Site	DB
Waste Class Name:		PATHOLOGICAL WASTES			
Waste Class:		261			
Waste Class Name:		PHARMACEUTICALS			
55	5 of 13	SE/173.4	67.9 / 3.34	SANDY HILL COMMUNITY HEALTH CENTRE 221 Nelson Street Ottawa ON K1N 1C7	GEN
Generator No:		ON2383000			
SIC Code:		621494			
SIC Description:		Community Health Centres			
Approval Years:		2012			
PO Box No:					
Country:					
Status:					
Co Admin:					
Choice of Contact:					
Phone No Admin:					
Contaminated Facility:					
MHSW Facility:					
<u>Detail(s)</u>					
Waste Class:		261			
Waste Class Name:		PHARMACEUTICALS			
Waste Class:		312			
Waste Class Name:		PATHOLOGICAL WASTES			
55	6 of 13	SE/173.4	67.9 / 3.34	SANDY HILL COMMUNITY HEALTH CENTRE 221 Nelson Street Ottawa ON	GEN
Generator No:		ON2383000			
SIC Code:		621494			
SIC Description:					
Approval Years:		2013			
PO Box No:					
Country:					
Status:					
Co Admin:					
Choice of Contact:					
Phone No Admin:					
Contaminated Facility:					
MHSW Facility:					
<u>Detail(s)</u>					
Waste Class:		261			
Waste Class Name:		PHARMACEUTICALS			
Waste Class:		312			
Waste Class Name:		PATHOLOGICAL WASTES			
55	7 of 13	SE/173.4	67.9 / 3.34	SANDY HILL COMMUNITY HEALTH CENTRE 221 Nelson Street Ottawa ON K1N 1C7	GEN
Generator No:		ON2383000			
SIC Code:		621494			
SIC Description:		621494			

Map Key	Number of Records	Direction/ Distance (m)	Elev/Diff (m)	Site	DB
Approval Years: PO Box No: Country: Status: Co Admin: Choice of Contact: Phone No Admin: Contaminated Facility: MHSW Facility:		2016 Canada Serge Laverdure CO_ADMIN 789-1500 Ext.2151 No No			
<u>Detail(s)</u>					
Waste Class:		261			
Waste Class Name:		PHARMACEUTICALS			
Waste Class:		312			
Waste Class Name:		PATHOLOGICAL WASTES			
55	8 of 13	SE/173.4	67.9 / 3.34	SANDY HILL COMMUNITY HEALTH CENTRE 221 Nelson Street Ottawa ON K1N 1C7	GEN
Generator No: SIC Code: SIC Description: Approval Years: PO Box No: Country: Status: Co Admin: Choice of Contact: Phone No Admin: Contaminated Facility: MHSW Facility:		ON2383000 621494 621494 2015 Canada Serge Laverdure CO_ADMIN 789-1500 Ext.2151 No No			
<u>Detail(s)</u>					
Waste Class:		261			
Waste Class Name:		PHARMACEUTICALS			
Waste Class:		312			
Waste Class Name:		PATHOLOGICAL WASTES			
55	9 of 13	SE/173.4	67.9 / 3.34	SANDY HILL COMMUNITY HEALTH CENTRE 221 Nelson Street Ottawa ON K1N 1C7	GEN
Generator No: SIC Code: SIC Description: Approval Years: PO Box No: Country: Status: Co Admin: Choice of Contact: Phone No Admin: Contaminated Facility: MHSW Facility:		ON2383000 621494 621494 2014 Canada Serge Laverdure CO_ADMIN 789-1500 Ext.2151 No No			
<u>Detail(s)</u>					

Map Key	Number of Records	Direction/ Distance (m)	Elev/Diff (m)	Site	DB
Waste Class:		312			
Waste Class Name:		PATHOLOGICAL WASTES			
Waste Class:		261			
Waste Class Name:		PHARMACEUTICALS			
55	10 of 13	SE/173.4	67.9 / 3.34	SANDY HILL COMMUNITY HEALTH CENTRE 221 Nelson Street Ottawa ON K1N 1C7	GEN
Generator No:		ON2383000			
SIC Code:					
SIC Description:					
Approval Years:		As of Dec 2018			
PO Box No:					
Country:		Canada			
Status:		Registered			
Co Admin:					
Choice of Contact:					
Phone No Admin:					
Contaminated Facility:					
MHSW Facility:					
<u>Detail(s)</u>					
Waste Class:		261 A			
Waste Class Name:		Pharmaceuticals			
Waste Class:		312 P			
Waste Class Name:		Pathological wastes			
55	11 of 13	SE/173.4	67.9 / 3.34	SANDY HILL COMMUNITY HEALTH CENTRE 221 Nelson Street Ottawa ON K1N 1C7	GEN
Generator No:		ON2383000			
SIC Code:					
SIC Description:					
Approval Years:		As of Jul 2020			
PO Box No:					
Country:		Canada			
Status:		Registered			
Co Admin:					
Choice of Contact:					
Phone No Admin:					
Contaminated Facility:					
MHSW Facility:					
<u>Detail(s)</u>					
Waste Class:		312 P			
Waste Class Name:		Pathological wastes			
Waste Class:		261 A			
Waste Class Name:		Pharmaceuticals			
55	12 of 13	SE/173.4	67.9 / 3.34	SANDY HILL COMMUNITY HEALTH CENTRE 221 Nelson Street Ottawa ON K1N 1C7	GEN
Generator No:		ON2383000			
SIC Code:					

Map Key	Number of Records	Direction/ Distance (m)	Elev/Diff (m)	Site	DB
SIC Description: Approval Years: As of Nov 2021 PO Box No: Country: Canada Status: Registered Co Admin: Choice of Contact: Phone No Admin: Contaminated Facility: MHSW Facility:					
<u>Detail(s)</u>					
Waste Class: 312 P Waste Class Name: Pathological wastes Waste Class: 261 A Waste Class Name: Pharmaceuticals					
55	13 of 13	SE/173.4	67.9 / 3.34	SANDY HILL COMMUNITY HEALTH CENTRE 221 Nelson Street Ottawa ON K1N 1C7	GEN
Generator No: ON2383000 SIC Code: SIC Description: Approval Years: As of Oct 2022 PO Box No: Country: Canada Status: Registered Co Admin: Choice of Contact: Phone No Admin: Contaminated Facility: MHSW Facility:					
<u>Detail(s)</u>					
Waste Class: 251 L Waste Class Name: OIL SKIMMINGS & SLUDGES Waste Class: 261 A Waste Class Name: PHARMACEUTICALS Waste Class: 312 P Waste Class Name: PATHOLOGICAL WASTES					
56	1 of 2	ENE/173.9	66.8 / 2.27	Ottawa Community Housing Corporation 201 Friel Street Ottawa ON K1N 8Z3	CA
Certificate #: 7654-5YMRE2 Application Year: 2004 Issue Date: 5/6/2004 Approval Type: Air Status: Approved Application Type: Client Name: Client Address: Client City: Client Postal Code: Project Description: Contaminants:					

Map Key	Number of Records	Direction/ Distance (m)	Elev/Diff (m)	Site	DB
Emission Control:					
56	2 of 2	ENE/173.9	66.8 / 2.27	Ottawa Community Housing Corporation 201 Friel Street Ottawa ON K1H 1A9	ECA
Approval No:	7654-5YMRE2			MOE District:	Ottawa
Approval Date:	2004-05-06			City:	
Status:	Approved			Longitude:	-75.68244
Record Type:	ECA			Latitude:	45.431137
Link Source:	IDS			Geometry X:	
SWP Area Name:	Rideau Valley			Geometry Y:	
Approval Type:	ECA-AIR				
Project Type:	AIR				
Business Name:	Ottawa Community Housing Corporation				
Address:	201 Friel Street				
Full Address:					
Full PDF Link:	https://www.accessenvironment.ene.gov.on.ca/instruments/2240-5WJQW7-14.pdf				
PDF Site Location:					
57	1 of 1	E/175.1	68.4 / 3.87	240 Friel Ottawa ON K1N 1H6	EHS
Order No:	20111209028			Nearest Intersection:	
Status:	C			Municipality:	
Report Type:	Standard Report			Client Prov/State:	ON
Report Date:	12/20/2011 5:26:57 PM			Search Radius (km):	0.25
Date Received:	12/9/2011 5:26:57 PM			X:	-75.682699
Previous Site Name:				Y:	45.430269
Lot/Building Size:					
Additional Info Ordered:	Fire Insur. Maps and/or Site Plans;				
58	1 of 1	W/176.0	60.9 / -3.69	360 KING EDWARD AVENUE Ottawa ON	WWIS
Well ID:	7135252			Flowing (Y/N):	
Construction Date:				Flow Rate:	
Use 1st:				Data Entry Status:	
Use 2nd:				Data Src:	
Final Well Status:	Test Hole			Date Received:	03-Dec-2009 00:00:00
Water Type:				Selected Flag:	TRUE
Casing Material:				Abandonment Rec:	
Audit No:	Z106954			Contractor:	6964
Tag:	A032223			Form Version:	7
Constructn Method:				Owner:	
Elevation (m):				County:	OTTAWA-CARLETON
Elevatn Reliabilty:				Lot:	
Depth to Bedrock:				Concession:	
Well Depth:				Concession Name:	
Overburden/Bedrock:				Easting NAD83:	
Pump Rate:				Northing NAD83:	
Static Water Level:				Zone:	
Clear/Cloudy:				UTM Reliability:	
Municipality:	OTTAWA CITY				
Site Info:					
PDF URL (Map):	https://d2khazk8e83rdv.cloudfront.net/moe_mapping/downloads/2Water/Wells_pdfs/713\7135252.pdf				

Additional Detail(s) (Map)

Map Key	Number of Records	Direction/ Distance (m)	Elev/Diff (m)	Site	DB
Well Completed Date:		2009/11/24			
Year Completed:		2009			
Depth (m):		12.95			
Latitude:		45.4299786750736			
Longitude:		-75.6871331693612			
Path:		713\7135252.pdf			

Bore Hole Information

Bore Hole ID:	1002861760	Elevation:	
DP2BR:		Elevrc:	
Spatial Status:		Zone:	18
Code OB:		East83:	446250.00
Code OB Desc:		North83:	5030947.00
Open Hole:		Org CS:	UTM83
Cluster Kind:		UTMRC:	4
Date Completed:	24-Nov-2009 00:00:00	UTMRC Desc:	margin of error : 30 m - 100 m
Remarks:		Location Method:	wwr
Loc Method Desc:	on Water Well Record		
Elevrc Desc:			
Location Source Date:			
Improvement Location Source:			
Improvement Location Method:			
Source Revision Comment:			
Supplier Comment:			

Overburden and Bedrock

Materials Interval

Formation ID:	1003052131
Layer:	1
Color:	
General Color:	
Mat1:	01
Most Common Material:	FILL
Mat2:	28
Mat2 Desc:	SAND
Mat3:	05
Mat3 Desc:	CLAY
Formation Top Depth:	0.0
Formation End Depth:	2.0
Formation End Depth UOM:	m

Overburden and Bedrock

Materials Interval

Formation ID:	1003052137
Layer:	4
Color:	
General Color:	
Mat1:	15
Most Common Material:	LIMESTONE
Mat2:	26
Mat2 Desc:	ROCK
Mat3:	
Mat3 Desc:	
Formation Top Depth:	9.0
Formation End Depth:	12.949999809265137
Formation End Depth UOM:	m

Overburden and Bedrock

Materials Interval

Map Key	Number of Records	Direction/ Distance (m)	Elev/Diff (m)	Site	DB
Formation ID:		1003052135			
Layer:		2			
Color:		2			
General Color:		GREY			
Mat1:		05			
Most Common Material:		CLAY			
Mat2:		28			
Mat2 Desc:		SAND			
Mat3:		84			
Mat3 Desc:		SILTY			
Formation Top Depth:		2.0			
Formation End Depth:		7.0			
Formation End Depth UOM:		m			
<u>Overburden and Bedrock Materials Interval</u>					
Formation ID:		1003052136			
Layer:		3			
Color:		2			
General Color:		GREY			
Mat1:		34			
Most Common Material:		TILL			
Mat2:		28			
Mat2 Desc:		SAND			
Mat3:		06			
Mat3 Desc:		SILT			
Formation Top Depth:		7.0			
Formation End Depth:		9.0			
Formation End Depth UOM:		m			
<u>Annular Space/Abandonment Sealing Record</u>					
Plug ID:		1003052140			
Layer:		1			
Plug From:		0.0			
Plug To:		9.600000381469727			
Plug Depth UOM:		m			
<u>Annular Space/Abandonment Sealing Record</u>					
Plug ID:		1003052141			
Layer:		2			
Plug From:		9.600000381469727			
Plug To:		12.949999809265137			
Plug Depth UOM:		m			
<u>Method of Construction & Well Use</u>					
Method Construction ID:		1003052145			
Method Construction Code:		7			
Method Construction:		Diamond			
Other Method Construction:					
<u>Pipe Information</u>					
Pipe ID:		1003052130			
Casing No:		0			

<i>Map Key</i>	<i>Number of Records</i>	<i>Direction/ Distance (m)</i>	<i>Elev/Diff (m)</i>	<i>Site</i>	<i>DB</i>
<i>Comment:</i>					
<i>Alt Name:</i>					
<u>Construction Record - Casing</u>					
<i>Casing ID:</i>		1003052143			
<i>Layer:</i>		1			
<i>Material:</i>		5			
<i>Open Hole or Material:</i>		PLASTIC			
<i>Depth From:</i>		0.0			
<i>Depth To:</i>		9.899999618530273			
<i>Casing Diameter:</i>		3.5			
<i>Casing Diameter UOM:</i>		cm			
<i>Casing Depth UOM:</i>		m			
<u>Construction Record - Screen</u>					
<i>Screen ID:</i>		1003052144			
<i>Layer:</i>		1			
<i>Slot:</i>		10			
<i>Screen Top Depth:</i>		9.899999618530273			
<i>Screen End Depth:</i>		12.949999809265137			
<i>Screen Material:</i>		5			
<i>Screen Depth UOM:</i>		m			
<i>Screen Diameter UOM:</i>		cm			
<i>Screen Diameter:</i>		4.099999904632568			
<u>Water Details</u>					
<i>Water ID:</i>		1003052142			
<i>Layer:</i>					
<i>Kind Code:</i>					
<i>Kind:</i>					
<i>Water Found Depth:</i>					
<i>Water Found Depth UOM:</i>		m			
<u>Hole Diameter</u>					
<i>Hole ID:</i>		1003052138			
<i>Diameter:</i>		7.5			
<i>Depth From:</i>		0.0			
<i>Depth To:</i>		9.100000381469727			
<i>Hole Depth UOM:</i>		m			
<i>Hole Diameter UOM:</i>		cm			
<u>Hole Diameter</u>					
<i>Hole ID:</i>		1003052139			
<i>Diameter:</i>		5.599999904632568			
<i>Depth From:</i>		9.100000381469727			
<i>Depth To:</i>		12.949999809265137			
<i>Hole Depth UOM:</i>		m			
<i>Hole Diameter UOM:</i>		cm			
<u>Links</u>					
<i>Bore Hole ID:</i>	1002861760			<i>Tag No:</i>	A032223
<i>Depth M:</i>	12.95			<i>Contractor:</i>	6964
<i>Year Completed:</i>	2009			<i>Path:</i>	713\7135252.pdf
<i>Well Completed Dt:</i>	2009/11/24			<i>Latitude:</i>	45.4299786750736
<i>Audit No:</i>	Z106954			<i>Longitude:</i>	-75.6871331693612

Map Key	Number of Records	Direction/ Distance (m)	Elev/Diff (m)	Site	DB
59	1 of 1	ESE/180.3	68.9 / 4.31	Enbridge Gas Distribution Inc. 372 Rideau Street Ottawa ON	SPL
Ref No:	6777-8ZWNBL			Discharger Report:	
Site No:				Material Group:	
Incident Dt:	10-NOV-12			Health/Env Conseq:	
Year:				Client Type:	
Incident Cause:	Leak/Break			Sector Type:	Pipeline/Components
Incident Event:				Agency Involved:	
Contaminant Code:	35			Nearest Watercourse:	
Contaminant Name:	NATURAL GAS (METHANE)			Site Address:	372 Rideau Street
Contaminant Limit 1:				Site District Office:	
Contam Limit Freq 1:				Site Postal Code:	
Contaminant UN No 1:				Site Region:	
Environment Impact:	Not Anticipated			Site Municipality:	Ottawa
Nature of Impact:	Other Impact(s)			Site Lot:	
Receiving Medium:				Site Conc:	
Receiving Env:				Northing:	
MOE Response:	Referral to others			Easting:	
Dt MOE Arvl on Scn:				Site Geo Ref Accu:	
MOE Reported Dt:	10-NOV-12			Site Map Datum:	
Dt Document Closed:				SAC Action Class:	TSSA - Fuel Safety Branch - Hydrocarbon Fuel Release/Spill
Incident Reason:	Other			Source Type:	
Site Name:	372 Rideau Street<UNOFFICIAL>				
Site County/District:					
Site Geo Ref Meth:					
Incident Summary:	TSSA: 1" line damage; not safe, evac, media				
Contaminant Qty:	0 other - see incident description				
60	1 of 2	E/182.8	67.9 / 3.31	3176461 CANADA INC., NEXACOR REALTY 393 RIDEAU STREET, BELL CANADA OTTAWA ON K1N 1H1	CA
Certificate #:	8-4150-98-				
Application Year:	98				
Issue Date:	10/23/1998				
Approval Type:	Industrial air				
Status:	Approved				
Application Type:					
Client Name:					
Client Address:					
Client City:					
Client Postal Code:					
Project Description:	EMERGENCY POWER FOR TELECOM. NETWORK				
Contaminants:	Nitrogen Oxides				
Emission Control:					
60	2 of 2	E/182.8	67.9 / 3.31	NEXACOR REALTY MANAGEMENT, OTTAWA 393 RIDEAU STREET (SWM) OTTAWA ON K1N 1H1	CA
Certificate #:	3-1533-98-				
Application Year:	98				
Issue Date:	10/7/1998				
Approval Type:	Municipal sewage				
Status:	Cancelled				
Application Type:					
Client Name:					

Map Key	Number of Records	Direction/ Distance (m)	Elev/Diff (m)	Site	DB
Client Address: Client City: Client Postal Code: Project Description: Contaminants: Emission Control:					
61	1 of 7	SSW/184.4	60.8 / -3.78	OTTAWA CITY - BESSERER ST./CUMBERLAND ST KING EDWARD AVE./RIDEAU ST. OTTAWA CITY ON	CA
Certificate #: 3-1084-92- Application Year: 92 Issue Date: 8/26/1992 Approval Type: Municipal sewage Status: Approved Application Type: Client Name: Client Address: Client City: Client Postal Code: Project Description: Contaminants: Emission Control:					
61	2 of 7	SSW/184.4	60.8 / -3.78	OTTAWA CITY KING EDWARD AVE./RIDEAU ST. OTTAWA CITY ON	CA
Certificate #: 7-0860-92- Application Year: 92 Issue Date: 8/26/1992 Approval Type: Municipal water Status: Approved Application Type: Client Name: Client Address: Client City: Client Postal Code: Project Description: Contaminants: Emission Control:					
61	3 of 7	SSW/184.4	60.8 / -3.78	DUFRANE PILING RIDEAU STREET AT KING EDWARD. CONSTRUCTION OTTAWA CITY ON	SPL
Ref No: 9826 Site No: Incident Dt: 9/28/1988 Year: Incident Cause: OTHER CONTAINER LEAK Incident Event: Contaminant Code: Contaminant Name: Contaminant Limit 1: Contam Limit Freq 1: Contaminant UN No 1:					
Discharger Report: Material Group: Health/Env Conseq: Client Type: Sector Type: Agency Involved: Nearest Watercourse: Site Address: Site District Office: Site Postal Code: Site Region:					

Map Key	Number of Records	Direction/ Distance (m)	Elev/Diff (m)	Site	DB
Environment Impact:	NOT ANTICIPATED			Site Municipality: 20101	
Nature of Impact:				Site Lot:	
Receiving Medium:	LAND			Site Conc:	
Receiving Env:				Northing:	
MOE Response:				Easting:	
Dt MOE Arvl on Scn:				Site Geo Ref Accu:	
MOE Reported Dt:	9/28/1988			Site Map Datum:	
Dt Document Closed:				SAC Action Class:	
Incident Reason:	OTHER			Source Type:	
Site Name:					
Site County/District:					
Site Geo Ref Meth:					
Incident Summary:	DUFRANE PILING-2000 L WATER WITH MERCAPTANS SPILLED TO GROUND				
Contaminant Qty:					

<u>61</u>	4 of 7	SSW/184.4	60.8 / -3.78	PETRO-CANADA KING EDWARD AND RIDEAU ST. SERVICE STATION OTTAWA CITY ON	SPL
Ref No:	10683			Discharger Report:	
Site No:				Material Group:	
Incident Dt:	10/19/1988			Health/Env Conseq:	
Year:				Client Type:	
Incident Cause:	UNKNOWN			Sector Type:	
Incident Event:				Agency Involved:	
Contaminant Code:				Nearest Watercourse:	
Contaminant Name:				Site Address:	
Contaminant Limit 1:				Site District Office:	
Contam Limit Freq 1:				Site Postal Code:	
Contaminant UN No 1:				Site Region:	
Environment Impact:				Site Municipality: 20101	
Nature of Impact:				Site Lot:	
Receiving Medium:	LAND / WATER			Site Conc:	
Receiving Env:				Northing:	
MOE Response:				Easting:	
Dt MOE Arvl on Scn:				Site Geo Ref Accu:	
MOE Reported Dt:	10/19/1988			Site Map Datum:	
Dt Document Closed:				SAC Action Class:	
Incident Reason:	UNKNOWN			Source Type:	
Site Name:					
Site County/District:					
Site Geo Ref Meth:					
Incident Summary:	PETROCAN - SMALL UNKNOWN AMOUNT OF GASOLINE TO PAVEMENT AND SEWER.				
Contaminant Qty:					

<u>61</u>	5 of 7	SSW/184.4	60.8 / -3.78	City of Ottawa RIDEAUE ST & KING EDWARDS ST<UNOFFICIAL> Ottawa ON	SPL
Ref No:	4266-6TCNPG			Discharger Report:	
Site No:				Material Group: Oils	
Incident Dt:	9/5/2006			Health/Env Conseq:	
Year:				Client Type:	
Incident Cause:				Sector Type: Other Motor Vehicle	
Incident Event:				Agency Involved:	
Contaminant Code:	15			Nearest Watercourse:	
Contaminant Name:	ENGINE OIL			Site Address:	
Contaminant Limit 1:				Site District Office: Ottawa	
Contam Limit Freq 1:				Site Postal Code:	
Contaminant UN No 1:				Site Region:	

Map Key	Number of Records	Direction/ Distance (m)	Elev/Diff (m)	Site	DB
Environment Impact:	Possible			Site Municipality: Ottawa	
Nature of Impact:	Soil Contamination; Surface Water Pollution			Site Lot:	
Receiving Medium:	Land & Water			Site Conc:	
Receiving Env:				Northing:	
MOE Response:				Easting:	
Dt MOE Arvl on Scn:				Site Geo Ref Accu:	
MOE Reported Dt:	9/5/2006			Site Map Datum:	
Dt Document Closed:				SAC Action Class:	
Incident Reason:				Source Type:	
Site Name:					
Site County/District:					
Site Geo Ref Meth:					
Incident Summary:	OC Transport: Oil to land and CB				
Contaminant Qty:	10 L				

61	6 of 7	SSW/184.4	60.8 / -3.78	City of Ottawa King Edward near Rideau Street Ottawa ON	SPL
Ref No:	7438-986QA7			Discharger Report:	
Site No:				Material Group:	
Incident Dt:	28-MAY-13			Health/Env Conseq:	
Year:				Client Type:	
Incident Cause:	Leak/Break			Sector Type:	Sewer (Private or Municipal)
Incident Event:				Agency Involved:	
Contaminant Code:	44			Nearest Watercourse:	
Contaminant Name:	SEWAGE,RAW UNCHLORINATED			Site Address:	King Edward near Rideau Street
Contaminant Limit 1:				Site District Office:	
Contam Limit Freq 1:				Site Postal Code:	
Contaminant UN No 1:				Site Region:	
Environment Impact:	Not Anticipated			Site Municipality:	Ottawa
Nature of Impact:	Other Impact(s)			Site Lot:	
Receiving Medium:				Site Conc:	
Receiving Env:				Northing:	
MOE Response:				Easting:	
Dt MOE Arvl on Scn:				Site Geo Ref Accu:	
MOE Reported Dt:	29-MAY-13			Site Map Datum:	
Dt Document Closed:				SAC Action Class:	Land Spills
Incident Reason:	Equipment Failure			Source Type:	
Site Name:	King Edward Pull Back<UNOFFICIAL>				
Site County/District:					
Site Geo Ref Meth:					
Incident Summary:	City of Ottawa, sewage spill, low flow to ground, repairing				
Contaminant Qty:	0 other - see incident description				

61	7 of 7	SSW/184.4	60.8 / -3.78	Rideau and King Edward Ottawa ON	SPL
Ref No:	0834-AF5KJ5			Discharger Report:	
Site No:	NA			Material Group:	
Incident Dt:	2016/10/27			Health/Env Conseq:	
Year:				Client Type:	
Incident Cause:				Sector Type:	Miscellaneous Industrial
Incident Event:	Leak/Break			Agency Involved:	
Contaminant Code:	15			Nearest Watercourse:	
Contaminant Name:	OIL (PETROLEUM BASED, NOT SPECIFIED)			Site Address:	Rideau and King Edward
Contaminant Limit 1:				Site District Office:	
Contam Limit Freq 1:				Site Postal Code:	
Contaminant UN No 1:				Site Region:	
Environment Impact:				Site Municipality:	Ottawa
Nature of Impact:				Site Lot:	
Receiving Medium:				Site Conc:	

Map Key	Number of Records	Direction/ Distance (m)	Elev/Diff (m)	Site	DB
Receiving Env: MOE Response: Dt MOE Arvl on Scn: MOE Reported Dt: Dt Document Closed: Incident Reason: Site Name: Site County/District: Site Geo Ref Meth: Incident Summary: Contaminant Qty:	Land No 2016/10/27 Material Failure - Poor Design/Substandard Material			Northing: 5030813 Easting: 446345 Site Geo Ref Accu: Site Map Datum: SAC Action Class: Land Spills Source Type:	
		spill<UNOFFICIAL>			
		Ottawa 0.5 L spill of operating fluids to CB			
		0.5 L			

62	1 of 1	NW/187.5	62.2 / -2.36	60 1/2 NELSON STREET OTTAWA ON K1N 7R3	HINC
External File Num:		FS INC 0702-00786			
Fuel Occurrence Type:		Fire			
Date of Occurrence:		2/17/2007			
Fuel Type Involved:		Regulated Fuel Not Involved			
Status Desc:		Completed - No Action Required			
Job Type Desc:		Incident/Near-Miss Occurrence (FS)			
Oper. Type Involved:		Multi-unit Residential			
Service Interruptions:		Yes			
Property Damage:		No			
Fuel Life Cycle Stage:		Utilization			
Root Cause:					
Reported Details:		Report indicates two-storey building.			
Fuel Category:		Unknown			
Occurrence Type:		Incident			
Affiliation:		Emergency Services (Fire, Police,etc)			
County Name:		Ottawa			
Approx. Quant. Rel:					
Nearby body of water:					
Enter Drainage Syst.:					
Approx. Quant. Unit:					
Environmental Impact:					

63	1 of 8	SSW/188.0	61.9 / -2.69	MARK ROGERS HOLDINGS LTD 292 RIDEAU ST OTTAWA ON K1N 5Y5	DTNK
<u>Delisted Expired Fuel Safety Facilities</u>					
Instance No:	10097100			Expired Date:	2/1/1990
Status:	EXPIRED			Max Hazard Rank:	
Instance ID:				Facility Location:	
Instance Type:	FS Facility			Facility Type:	
Instance Creation Dt:				Fuel Type 2:	
Instance Install Dt:				Fuel Type 3:	
Item Description:				Panam Related:	
Manufacturer:				Panam Venue Nm:	
Model:				External Identifier:	
Serial No:				Item:	
ULC Standard:				Piping Steel:	
Quantity:				Piping Galvanized:	
Unit of Measure:				Tank Single Wall St:	
Overfill Prot Type:				Piping Underground:	
Creation Date:				Tank Underground:	

Map Key	Number of Records	Direction/ Distance (m)	Elev/Diff (m)	Site	DB
Next Periodic Str DT: TSSA Base Sched Cycle 2: TSSAMax Hazard Rank 1: TSSA Risk Based Periodic Yn: TSSA Volume of Directives: TSSA Periodic Exempt: TSSA Statutory Interval: TSSA Recd Insp Interva: TSSA Recd Tolerance: TSSA Program Area: TSSA Program Area 2: Description: Original Source: EXP Record Date: Up to May 2013				Source:	

63	2 of 8	SSW/188.0	61.9 / -2.69	166167 CANADA LTD BRUNO LINDIA 292 RIDEAU ST OTTAWA ON	DTNK
--------------------	--------	-----------	--------------	--	------

Delisted Expired Fuel Safety Facilities

Instance No: 10075542 Status: EXPIRED Instance ID: 11551 Instance Type: FS Facility Instance Creation Dt: Instance Install Dt: Item Description: Manufacturer: Model: Serial No: ULC Standard: Quantity: Unit of Measure: Overfill Prot Type: Creation Date: Next Periodic Str DT: TSSA Base Sched Cycle 2: TSSAMax Hazard Rank 1: TSSA Risk Based Periodic Yn: TSSA Volume of Directives: TSSA Periodic Exempt: TSSA Statutory Interval: TSSA Recd Insp Interva: TSSA Recd Tolerance: TSSA Program Area: TSSA Program Area 2: Description: FS Propane Cylr Handling Facility Original Source: EXP Record Date: Up to Mar 2012	Expired Date: Max Hazard Rank: Facility Location: Facility Type: Fuel Type 2: Fuel Type 3: Panam Related: Panam Venue Nm: External Identifier: Item: Piping Steel: Piping Galvanized: Tank Single Wall St: Piping Underground: Tank Underground: Source:
---	---

63	3 of 8	SSW/188.0	61.9 / -2.69	SUNCOR ENERGY PRODUCTS PARTNERSHIP 292 RIDEAU ST OTTAWA K1N 5Y5 ON CA ON	FST
--------------------	--------	-----------	--------------	--	-----

Instance No: 11278752 Status: Cont Name: Instance Type: FS Liquid Fuel Tank Item: Item Description: FS Liquid Fuel Tank	Manufacturer: Serial No: Ulc Standard: Quantity: Unit of Measure: Fuel Type: Gasoline
--	--

Map Key	Number of Records	Direction/ Distance (m)	Elev/Diff (m)	Site	DB
Tank Type:	Single Wall UST			Fuel Type2:	NULL
Install Date:	5/21/2009			Fuel Type3:	NULL
Install Year:	1990			Piping Steel:	
Years in Service:				Piping Galvanized:	
Model:	NULL			Tanks Single Wall St:	
Description:				Piping Underground:	
Capacity:	25000			No Underground:	
Tank Material:	Fiberglass (FRP)			Panam Related:	
Corrosion Protect:	Fiberglass			Panam Venue:	
Overfill Protect:					
Facility Type:	FS Liquid Fuel Tank				
Parent Facility Type:	FS Gasoline Station - Self Serve				
Facility Location:					
Device Installed Location:	292 RIDEAU ST OTTAWA K1N 5Y5 ON CA				

Liquid Fuel Tank Details

Overfill Protection:
Owner Account Name: SUNCOR ENERGY PRODUCTS PARTNERSHIP
Item: FS LIQUID FUEL TANK

63	4 of 8	SSW/188.0	61.9 / -2.69	SUNCOR ENERGY PRODUCTS PARTNERSHIP 292 RIDEAU ST OTTAWA K1N 5Y5 ON CA ON	FST
Instance No:	11278771			Manufacturer:	
Status:				Serial No:	
Cont Name:				Ulc Standard:	
Instance Type:	FS Liquid Fuel Tank			Quantity:	
Item:				Unit of Measure:	
Item Description:	FS Liquid Fuel Tank			Fuel Type:	Gasoline
Tank Type:	Single Wall UST			Fuel Type2:	NULL
Install Date:	5/21/2009			Fuel Type3:	NULL
Install Year:	1990			Piping Steel:	
Years in Service:				Piping Galvanized:	
Model:	NULL			Tanks Single Wall St:	
Description:				Piping Underground:	
Capacity:	25000			No Underground:	
Tank Material:	Fiberglass (FRP)			Panam Related:	
Corrosion Protect:	Fiberglass			Panam Venue:	
Overfill Protect:					
Facility Type:	FS Liquid Fuel Tank				
Parent Facility Type:	FS Gasoline Station - Self Serve				
Facility Location:					
Device Installed Location:	292 RIDEAU ST OTTAWA K1N 5Y5 ON CA				

Liquid Fuel Tank Details

Overfill Protection:
Owner Account Name: SUNCOR ENERGY PRODUCTS PARTNERSHIP
Item: FS LIQUID FUEL TANK

63	5 of 8	SSW/188.0	61.9 / -2.69	SUNCOR ENERGY PRODUCTS PARTNERSHIP 292 RIDEAU ST OTTAWA K1N 5Y5 ON CA ON	FST
Instance No:	11278810			Manufacturer:	
Status:				Serial No:	
Cont Name:				Ulc Standard:	
Instance Type:	FS Liquid Fuel Tank			Quantity:	
Item:				Unit of Measure:	
Item Description:	FS Liquid Fuel Tank			Fuel Type:	Gasoline
Tank Type:	Single Wall UST			Fuel Type2:	NULL

Map Key	Number of Records	Direction/ Distance (m)	Elev/Diff (m)	Site	DB
Install Date:	5/21/2009			Fuel Type3:	NULL
Install Year:	1990			Piping Steel:	
Years in Service:				Piping Galvanized:	
Model:	NULL			Tanks Single Wall St:	
Description:				Piping Underground:	
Capacity:	25000			No Underground:	
Tank Material:	Fiberglass (FRP)			Panam Related:	
Corrosion Protect:	Fiberglass			Panam Venue:	
Overfill Protect:					
Facility Type:		FS Liquid Fuel Tank			
Parent Facility Type:		FS Gasoline Station - Self Serve			
Facility Location:					
Device Installed Location:		292 RIDEAU ST OTTAWA K1N 5Y5 ON CA			

Liquid Fuel Tank Details

Overfill Protection:
Owner Account Name: SUNCOR ENERGY PRODUCTS PARTNERSHIP
Item: FS LIQUID FUEL TANK

63 6 of 8 **SSW/188.0** **61.9 / -2.69** **SUNCOR ENERGY PRODUCTS PARTNERSHIP**
292 RIDEAU ST OTTAWA K1N 5Y5 ON CA **FST**
ON

Instance No:	11278792			Manufacturer:	
Status:				Serial No:	
Cont Name:				Ulc Standard:	
Instance Type:	FS Liquid Fuel Tank			Quantity:	
Item:				Unit of Measure:	
Item Description:	FS Liquid Fuel Tank			Fuel Type:	Gasoline
Tank Type:	Single Wall UST			Fuel Type2:	NULL
Install Date:	5/21/2009			Fuel Type3:	NULL
Install Year:	1990			Piping Steel:	
Years in Service:				Piping Galvanized:	
Model:	NULL			Tanks Single Wall St:	
Description:				Piping Underground:	
Capacity:	25000			No Underground:	
Tank Material:	Fiberglass (FRP)			Panam Related:	
Corrosion Protect:	Fiberglass			Panam Venue:	
Overfill Protect:					
Facility Type:		FS Liquid Fuel Tank			
Parent Facility Type:		FS Gasoline Station - Self Serve			
Facility Location:					
Device Installed Location:		292 RIDEAU ST OTTAWA K1N 5Y5 ON CA			

Liquid Fuel Tank Details

Overfill Protection:
Owner Account Name: SUNCOR ENERGY PRODUCTS PARTNERSHIP
Item: FS LIQUID FUEL TANK

63 7 of 8 **SSW/188.0** **61.9 / -2.69** **292 RIDEAU ST**
OTTAWA ON K1N 5Y5 **DTNK**

Delisted Fuel Storage Tank

Instance No:	10097126			Creation Date:	
Status:	Active			Overfill Prot Type:	
Instance Type:				Facility Location:	
Fuel Type:				Piping SW Steel:	0
Cont Name:				Piping SW Galvan:	0

Map Key	Number of Records	Direction/ Distance (m)	Elev/Diff (m)	Site	DB
Capacity:				Tanks SW Steel:	0
Tank Material:				Piping Underground:	3
Corrosion Prot:				No Underground:	4
Tank Type:				Max Hazard Rank:	
Install Year:				Max Hazard Rank 1:	
Facility Type:				Nxt Period Start Dt:	
Device Installed Loc:				Program Area 1:	
Fuel Type 2:				Program Area 2:	
Fuel Type 3:				Nxt Period Strt Dt 2:	
Item:	FS GASOLINE STATION - SELF SERVE			Risk Based Periodic:	
Item Description:				Vol of Directives:	
Model:				Years in Service:	
Description:				Created Date:	
Instance Creation Dt:				Federal Device:	
Instance Install Dt:				Periodic Exempt:	
Manufacturer:				Statutory Interval:	
Serial No:				Rcomnd Insp Interval:	
ULC Standard:				Recommended Toler:	
Quantity:				Panam Venue Name:	
Unit of Measure:				External Identifier:	
Parent Fac Type:					
TSSA Base Sched Cycle 1:					
TSSA Base Sched Cycle 2:					
Original Source:		FST			
Record Date:		31-MAY-2021			

63	8 of 8	SSW/188.0	61.9 / -2.69	Suncor Energy Products Partnership 292 Rideau Street Ottawa ON K1N 5Y5	GEN
Generator No:		ON4086082			
SIC Code:					
SIC Description:					
Approval Years:		As of Oct 2022			
PO Box No:					
Country:		Canada			
Status:		Registered			
Co Admin:					
Choice of Contact:					
Phone No Admin:					
Contaminated Facility:					
MHSW Facility:					
Detail(s)					
Waste Class:		251 L			
Waste Class Name:		OIL SKIMMINGS & SLUDGES			
Waste Class:		221 L			
Waste Class Name:		LIGHT FUELS			

64	1 of 31	SSW/190.3	61.9 / -2.69	PETRO-CANADA 292 RIDEAU STREET TANK TRUCK (CARGO) OTTAWA CITY ON K1N 5Y5	SPL
Ref No:		118398		Discharger Report:	
Site No:				Material Group:	
Incident Dt:		9/12/1995		Health/Env Conseq:	
Year:				Client Type:	
Incident Cause:		PIPE/HOSE LEAK		Sector Type:	
Incident Event:				Agency Involved:	
Contaminant Code:				Nearest Watercourse:	
Contaminant Name:				Site Address:	

Map Key	Number of Records	Direction/ Distance (m)	Elev/Diff (m)	Site	DB
Contaminant Limit 1: Contam Limit Freq 1: Contaminant UN No 1: Environment Impact: NOT ANTICIPATED Nature of Impact: Soil contamination Receiving Medium: LAND Receiving Env: MOE Response: Dt MOE Arvl on Scn: MOE Reported Dt: 9/12/1995 Dt Document Closed: Incident Reason: ERROR Site Name: Site County/District: Site Geo Ref Meth: Incident Summary: PETRO-CANADA.: 20 L OF GASOLINE TO GROUND FROM HOSE AFTER FILLING TANKS Contaminant Qty:				Site District Office: Site Postal Code: Site Region: Site Municipality: 20101 Site Lot: Site Conc: Northing: Easting: MCCR Site Geo Ref Accu: Site Map Datum: SAC Action Class: Source Type:	
64	2 of 31	SSW/190.3	61.9 / -2.69	MARK ROGERS HOLDINGS LTD 292 RIDEAU ST OTTAWA ON K1N 5Y5	PRT
Location ID: 28054 Type: retail Expiry Date: 1991-01-31 Capacity (L): 0 Licence #: 0025556001					
64	3 of 31	SSW/190.3	61.9 / -2.69	166167 CANADA LTD BRUNO LINDIA 292 RIDEAU ST OTTAWA ON K1N5Y5	PRT
Location ID: 28054 Type: retail Expiry Date: 1995-04-30 Capacity (L): 0 Licence #: 0076416551					
64	4 of 31	SSW/190.3	61.9 / -2.69	166167 CANADA LTD BRUNO LINDIA 292 RIDEAU ST OTTAWA ON K1N5Y5	PRT
Location ID: 28054 Type: retail Expiry Date: 1996-01-31 Capacity (L): 0 Licence #: 0076402809					
64	5 of 31	SSW/190.3	61.9 / -2.69	PETRO-CANADA 292 REDEAU ST SERVICE STATION OTTAWA CITY ON	SPL
Ref No: 128698 Site No: Incident Dt: 7/2/1996 Year: Incident Cause: PIPE/HOSE LEAK Incident Event: Contaminant Code:				Discharger Report: Material Group: Health/Env Conseq: Client Type: Sector Type: Agency Involved: Nearest Watercourse:	

Map Key	Number of Records	Direction/ Distance (m)	Elev/Diff (m)	Site	DB
Contaminant Name: Contaminant Limit 1: Contam Limit Freq 1: Contaminant UN No 1: Environment Impact: POSSIBLE Nature of Impact: Water course or lake Receiving Medium: LAND / WATER Receiving Env: MOE Response: Dt MOE Arvl on Scn: MOE Reported Dt: 7/3/1996 Dt Document Closed: Incident Reason: VANDALISM Site Name: Site County/District: Site Geo Ref Meth: Incident Summary: PETRO-CANADA: 15 L OF GASOLINE TO ROAD WHEN PUMP DAMAGED BY VEHICLE. Contaminant Qty:				Site Address: Site District Office: Site Postal Code: Site Region: Site Municipality: 20101 Site Lot: Site Conc: Northing: Easting: F.D.,WORKS Site Geo Ref Accu: Site Map Datum: SAC Action Class: Source Type:	

64	6 of 31	SSW/190.3	61.9 / -2.69	PETRO-CANADA 292 RIDEAU ST SERVICE STATION OTTAWA ON K1N 5Y5	SPL
Ref No: 190656 Site No: Incident Dt: 11/18/2000 Year: Incident Cause: OTHER CONTAINER LEAK Incident Event: Contaminant Code: Contaminant Name: Contaminant Limit 1: Contam Limit Freq 1: Contaminant UN No 1: Environment Impact: NOT ANTICIPATED Nature of Impact: Receiving Medium: LAND Receiving Env: MOE Response: Dt MOE Arvl on Scn: MOE Reported Dt: 11/18/2000 Dt Document Closed: Incident Reason: ERROR Site Name: Site County/District: Site Geo Ref Meth: Incident Summary: PETRO-CANADA-15L GASOLINETO GND,MOST TO C-BASIN. PUMPING OUT.F/D,REGION. Contaminant Qty:				Discharger Report: Material Group: Health/Env Conseq: Client Type: Sector Type: Agency Involved: Nearest Watercourse: Site Address: Site District Office: Site Postal Code: Site Region: Site Municipality: 20107 Site Lot: Site Conc: Northing: Easting: OTTAWA F/D Site Geo Ref Accu: Site Map Datum: SAC Action Class: Source Type:	

64	7 of 31	SSW/190.3	61.9 / -2.69	PETRO CANADA 292 RIDEAU STREET OTTAWA ON K1N 5Y5	GEN
Generator No: ON3762363 SIC Code: SIC Description: Approval Years: 03,04 PO Box No: Country: Status: Co Admin: Choice of Contact:					

Map Key	Number of Records	Direction/ Distance (m)	Elev/Diff (m)	Site	DB
Phone No Admin: Contaminated Facility: MHSW Facility:					
64	8 of 31	SSW/190.3	61.9 / -2.69	Petro-Canada 292 Rideau Street Ottawa ON K1N 5Y5	GEN
Generator No: SIC Code: SIC Description: Approval Years: PO Box No: Country: Status: Co Admin: Choice of Contact: Phone No Admin: Contaminated Facility: MHSW Facility:		ON9053869 03,04			
64	9 of 31	SSW/190.3	61.9 / -2.69	Petro Canada 292 Rideau Street Ottawa ON K1N 5Y5	GEN
Generator No: SIC Code: SIC Description: Approval Years: PO Box No: Country: Status: Co Admin: Choice of Contact: Phone No Admin: Contaminated Facility: MHSW Facility:		ON5478054 447110 Gasoline Stations with Convenience Stores 05,06			
<u>Detail(s)</u>					
Waste Class: Waste Class Name:		251 OIL SKIMMINGS & SLUDGES			
64	10 of 31	SSW/190.3	61.9 / -2.69	1332717 ONTARIO INC O/A GAS STN 292 RIDEAU ST OTTAWA ON K1N 5Y5	FSTH
License Issue Date: Tank Status: Tank Status As Of: Operation Type: Facility Type:		2/2/2007 Licensed August 2007 Retail Fuel Outlet Gasoline Station - Self Serve			
<u>--Details--</u>					
Status: Year of Installation: Corrosion Protection: Capacity: Tank Fuel Type:		Active 1990 25000 Liquid Fuel Single Wall UST - Gasoline			
Status: Year of Installation:		Active 1990			

Map Key	Number of Records	Direction/ Distance (m)	Elev/Diff (m)	Site	DB
Corrosion Protection: Capacity: 25000 Tank Fuel Type: Liquid Fuel Single Wall UST - Gasoline Status: Active Year of Installation: 1990 Corrosion Protection: Capacity: 25000 Tank Fuel Type: Liquid Fuel Single Wall UST - Gasoline Status: Active Year of Installation: 1990 Corrosion Protection: Capacity: 25000 Tank Fuel Type: Liquid Fuel Single Wall UST - Gasoline					
64	11 of 31	SSW/190.3	61.9 / -2.69	Petro Canada 292 Rideau Street Ottawa ON K1N 5Y5	GEN
Generator No: ON9467009 SIC Code: 447110 SIC Description: Gasoline Stations with Convenience Stores Approval Years: 06 PO Box No: Country: Status: Co Admin: Choice of Contact: Phone No Admin: Contaminated Facility: MHSW Facility:					
<u>Detail(s)</u>					
Waste Class: 251 Waste Class Name: OIL SKIMMINGS & SLUDGES					
64	12 of 31	SSW/190.3	61.9 / -2.69	Clarkway Construction Ltd 292 Rideau Street Ottawa ON K1N 5Y5	GEN
Generator No: ON4086082 SIC Code: 447110 SIC Description: Gasoline Stations with Convenience Stores Approval Years: 2010 PO Box No: Country: Status: Co Admin: Choice of Contact: Phone No Admin: Contaminated Facility: MHSW Facility:					
<u>Detail(s)</u>					
Waste Class: 251 Waste Class Name: OIL SKIMMINGS & SLUDGES					

Map Key	Number of Records	Direction/ Distance (m)	Elev/Diff (m)	Site	DB
64	13 of 31	SSW/190.3	61.9 / -2.69	Clarkway Construction Ltd 292 Rideau Street Ottawa ON K1N 5Y5	GEN
Generator No: SIC Code: SIC Description: Approval Years: PO Box No: Country: Status: Co Admin: Choice of Contact: Phone No Admin: Contaminated Facility: MHSW Facility:		ON4086082 447110 Gasoline Stations with Convenience Stores 2011			
<u>Detail(s)</u>					
Waste Class:		251			
Waste Class Name:		OIL SKIMMINGS & SLUDGES			
64	14 of 31	SSW/190.3	61.9 / -2.69	Petro-Canada 292 Rideau Street Ottawa ON K1N 5Y5	GEN
Generator No: SIC Code: SIC Description: Approval Years: PO Box No: Country: Status: Co Admin: Choice of Contact: Phone No Admin: Contaminated Facility: MHSW Facility:		ON9053869 447110 Gasoline Stations with Convenience Stores 2012			
<u>Detail(s)</u>					
Waste Class:		221			
Waste Class Name:		LIGHT FUELS			
64	15 of 31	SSW/190.3	61.9 / -2.69	Clarkway Construction Ltd 292 Rideau Street Ottawa ON K1N 5Y5	GEN
Generator No: SIC Code: SIC Description: Approval Years: PO Box No: Country: Status: Co Admin: Choice of Contact: Phone No Admin: Contaminated Facility: MHSW Facility:		ON4086082 447110 Gasoline Stations with Convenience Stores 2012			
<u>Detail(s)</u>					

Map Key	Number of Records	Direction/ Distance (m)	Elev/Diff (m)	Site	DB
Waste Class:		251			
Waste Class Name:		OIL SKIMMINGS & SLUDGES			
64	16 of 31	SSW/190.3	61.9 / -2.69	Suncor Energy Products 292 Rideau Street Ottawa ON	GEN
Generator No:		ON4086082			
SIC Code:		447110			
SIC Description:					
Approval Years:		2013			
PO Box No:					
Country:					
Status:					
Co Admin:					
Choice of Contact:					
Phone No Admin:					
Contaminated Facility:					
MHSW Facility:					
<u>Detail(s)</u>					
Waste Class:		221			
Waste Class Name:		LIGHT FUELS			
Waste Class:		251			
Waste Class Name:		OIL SKIMMINGS & SLUDGES			
64	17 of 31	SSW/190.3	61.9 / -2.69	Petro-Canada 292 Rideau Street Ottawa ON	GEN
Generator No:		ON9053869			
SIC Code:		447110			
SIC Description:					
Approval Years:		2013			
PO Box No:					
Country:					
Status:					
Co Admin:					
Choice of Contact:					
Phone No Admin:					
Contaminated Facility:					
MHSW Facility:					
<u>Detail(s)</u>					
Waste Class:		251			
Waste Class Name:		OIL SKIMMINGS & SLUDGES			
Waste Class:		221			
Waste Class Name:		LIGHT FUELS			
64	18 of 31	SSW/190.3	61.9 / -2.69	SUNCOR ENERGY PRODUCTS PARTNERSHIP 292 RIDESU STREET OTTAWA ON K1N 5Y5	GEN
Generator No:		ON4609713			
SIC Code:		419120			
SIC Description:		PETROLEUM PRODUCT AGENTS AND BROKERS, WHOLESALE TRADE AGENTS AND BROKERS			
Approval Years:		2016			

Map Key	Number of Records	Direction/ Distance (m)	Elev/Diff (m)	Site	DB
---------	-------------------	----------------------------	------------------	------	----

PO Box No:
Country: Canada
Status:
Co Admin: RAFFAELE TOMASONE
Choice of Contact: CO_ADMIN
Phone No Admin: 9054170011 Ext.
Contaminated Facility: No
MHSW Facility: No

Detail(s)

Waste Class: 221
Waste Class Name: LIGHT FUELS

Waste Class: 251
Waste Class Name: OIL SKIMMINGS & SLUDGES

64	19 of 31	SSW/190.3	61.9 / -2.69	Suncor Energy Products 292 Rideau Street Ottawa ON K1L 6E8	GEN
--------------------	----------	-----------	--------------	---	-----

Generator No: ON4086082
SIC Code: 447110
SIC Description: 447110
Approval Years: 2016
PO Box No:
Country: Canada
Status:
Co Admin: Anita Langley
Choice of Contact: CO_ADMIN
Phone No Admin: 9057940168 Ext.23
Contaminated Facility: No
MHSW Facility: No

Detail(s)

Waste Class: 251
Waste Class Name: OIL SKIMMINGS & SLUDGES

Waste Class: 221
Waste Class Name: LIGHT FUELS

64	20 of 31	SSW/190.3	61.9 / -2.69	Petro-Canada 292 Rideau Street Ottawa ON K1N 5Y5	GEN
--------------------	----------	-----------	--------------	---	-----

Generator No: ON9053869
SIC Code: 447110
SIC Description: 447110
Approval Years: 2016
PO Box No:
Country: Canada
Status:
Co Admin: Anita Langley
Choice of Contact: CO_ADMIN
Phone No Admin: 9057940168 Ext.27
Contaminated Facility: No
MHSW Facility: No

Detail(s)

Waste Class: 221

Map Key	Number of Records	Direction/ Distance (m)	Elev/Diff (m)	Site	DB
Waste Class Name:		LIGHT FUELS			
Waste Class:		251			
Waste Class Name:		OIL SKIMMINGS & SLUDGES			
64	21 of 31	SSW/190.3	61.9 / -2.69	Petro-Canada 292 Rideau Street Ottawa ON K1N 5Y5	GEN
Generator No:		ON9053869			
SIC Code:		447110			
SIC Description:		447110			
Approval Years:		2015			
PO Box No:					
Country:		Canada			
Status:					
Co Admin:		Anita Langley			
Choice of Contact:		CO_ADMIN			
Phone No Admin:		9057940168 Ext.27			
Contaminated Facility:		No			
MHSW Facility:		No			
<u>Detail(s)</u>					
Waste Class:		251			
Waste Class Name:		OIL SKIMMINGS & SLUDGES			
Waste Class:		221			
Waste Class Name:		LIGHT FUELS			
64	22 of 31	SSW/190.3	61.9 / -2.69	SUNCOR ENERGY PRODUCTS PARTNERSHIP 292 RIDESU STREET OTTAWA ON K1N 5Y5	GEN
Generator No:		ON4609713			
SIC Code:		419120			
SIC Description:		PETROLEUM PRODUCT AGENTS AND BROKERS, WHOLESALE TRADE AGENTS AND BROKERS			
Approval Years:		2015			
PO Box No:					
Country:		Canada			
Status:					
Co Admin:		RAFFAELE TOMASONE			
Choice of Contact:		CO_ADMIN			
Phone No Admin:		9054170011 Ext.			
Contaminated Facility:		No			
MHSW Facility:		No			
<u>Detail(s)</u>					
Waste Class:		221			
Waste Class Name:		LIGHT FUELS			
Waste Class:		251			
Waste Class Name:		OIL SKIMMINGS & SLUDGES			
64	23 of 31	SSW/190.3	61.9 / -2.69	Suncor Energy Products 292 Rideau Street Ottawa ON K1L 6E8	GEN
Generator No:		ON4086082			
SIC Code:		447110			
SIC Description:		447110			

Map Key	Number of Records	Direction/ Distance (m)	Elev/Diff (m)	Site	DB
Approval Years: PO Box No: Country: Status: Co Admin: Choice of Contact: Phone No Admin: Contaminated Facility: MHSW Facility:		2015 Canada Anita Langley CO_ADMIN 9057940168 Ext.23 No No			
<u>Detail(s)</u>					
Waste Class: Waste Class Name:		251 OIL SKIMMINGS & SLUDGES			
Waste Class: Waste Class Name:		221 LIGHT FUELS			
64	24 of 31	SSW/190.3	61.9 / -2.69	Suncor Energy Products 292 Rideau Street Ottawa ON K1L 6E8	GEN
Generator No: SIC Code: SIC Description: Approval Years: PO Box No: Country: Status: Co Admin: Choice of Contact: Phone No Admin: Contaminated Facility: MHSW Facility:		ON4086082 447110 447110 2014 Canada Anita Langley CO_ADMIN 9057940168 Ext.23 No No			
<u>Detail(s)</u>					
Waste Class: Waste Class Name:		251 OIL SKIMMINGS & SLUDGES			
Waste Class: Waste Class Name:		221 LIGHT FUELS			
64	25 of 31	SSW/190.3	61.9 / -2.69	Petro-Canada 292 Rideau Street Ottawa ON K1N 5Y5	GEN
Generator No: SIC Code: SIC Description: Approval Years: PO Box No: Country: Status: Co Admin: Choice of Contact: Phone No Admin: Contaminated Facility: MHSW Facility:		ON9053869 447110 447110 2014 Canada Anita Langley CO_ADMIN 9057940168 Ext.27 No No			
<u>Detail(s)</u>					

Map Key	Number of Records	Direction/ Distance (m)	Elev/Diff (m)	Site	DB
Waste Class:		221			
Waste Class Name:		LIGHT FUELS			
Waste Class:		251			
Waste Class Name:		OIL SKIMMINGS & SLUDGES			
64	26 of 31	SSW/190.3	61.9 / -2.69	Suncor Energy Products 292 Rideau Street Ottawa ON K1L 6E8	GEN
Generator No:		ON4086082			
SIC Code:					
SIC Description:					
Approval Years:		As of Dec 2018			
PO Box No:					
Country:		Canada			
Status:		Registered			
Co Admin:					
Choice of Contact:					
Phone No Admin:					
Contaminated Facility:					
MHSW Facility:					
<u>Detail(s)</u>					
Waste Class:		221 L			
Waste Class Name:		Light fuels			
Waste Class:		251 L			
Waste Class Name:		Waste oils/sludges (petroleum based)			
64	27 of 31	SSW/190.3	61.9 / -2.69	Petro-Canada 292 Rideau Street Ottawa ON K1N 5Y5	GEN
Generator No:		ON9053869			
SIC Code:					
SIC Description:					
Approval Years:		As of Dec 2017			
PO Box No:					
Country:		Canada			
Status:		Registered			
Co Admin:					
Choice of Contact:					
Phone No Admin:					
Contaminated Facility:					
MHSW Facility:					
<u>Detail(s)</u>					
Waste Class:		221 L			
Waste Class Name:		Light fuels			
Waste Class:		251 L			
Waste Class Name:		Waste oils/sludges (petroleum based)			
64	28 of 31	SSW/190.3	61.9 / -2.69	SUNCOR ENERGY PRODUCTS PARTNERSHIP 292 RIDESU STREET OTTAWA ON K1N 5Y5	GEN
Generator No:		ON4609713			
SIC Code:					

Map Key	Number of Records	Direction/ Distance (m)	Elev/Diff (m)	Site	DB
SIC Description: Approval Years: As of Dec 2018 PO Box No: Country: Canada Status: Registered Co Admin: Choice of Contact: Phone No Admin: Contaminated Facility: MHSW Facility:					
<u>Detail(s)</u>					
Waste Class: 221 I Waste Class Name: Light fuels Waste Class: 251 L Waste Class Name: Waste oils/sludges (petroleum based)					
64	29 of 31	SSW/190.3	61.9 / -2.69	Suncor Energy Products Partnership 292 Rideau Street Ottawa ON K1L 6E8	GEN
Generator No: ON4086082 SIC Code: SIC Description: Approval Years: As of Jul 2020 PO Box No: Country: Canada Status: Registered Co Admin: Choice of Contact: Phone No Admin: Contaminated Facility: MHSW Facility:					
<u>Detail(s)</u>					
Waste Class: 251 L Waste Class Name: Waste oils/sludges (petroleum based) Waste Class: 221 L Waste Class Name: Light fuels					
64	30 of 31	SSW/190.3	61.9 / -2.69	SUNCOR ENERGY PRODUCTS PARTNERSHIP 292 RIDESU STREET OTTAWA ON K1N 5Y5	GEN
Generator No: ON4609713 SIC Code: SIC Description: Approval Years: As of Oct 2019 PO Box No: Country: Canada Status: Registered Co Admin: Choice of Contact: Phone No Admin: Contaminated Facility: MHSW Facility:					
<u>Detail(s)</u>					

Map Key	Number of Records	Direction/ Distance (m)	Elev/Diff (m)	Site	DB
Waste Class:		251 L			
Waste Class Name:		Waste oils/sludges (petroleum based)			
Waste Class:		221 I			
Waste Class Name:		Light fuels			
64	31 of 31	SSW/190.3	61.9 / -2.69	Suncor Energy Products Partnership 292 Rideau Street Ottawa ON K1L 6E8	GEN
Generator No:		ON4086082			
SIC Code:					
SIC Description:					
Approval Years:		As of Nov 2021			
PO Box No:					
Country:		Canada			
Status:		Registered			
Co Admin:					
Choice of Contact:					
Phone No Admin:					
Contaminated Facility:					
MHSW Facility:					
<u>Detail(s)</u>					
Waste Class:		221 L			
Waste Class Name:		Light fuels			
Waste Class:		251 L			
Waste Class Name:		Waste oils/sludges (petroleum based)			
65	1 of 1	WNW/191.0	60.8 / -3.73	Pipeline Hit 272 CLARENCE STREET,,OTTAWA,ON,K1N 5R3, CA ON	PINC
Incident Id:				Pipe Material:	
Incident No:		918082		Fuel Category:	
Incident Reported Dt:		10/12/2012		Health Impact:	
Type:		FS-Pipeline Incident		Environment Impact:	
Status Code:				Property Damage:	
Tank Status:		Not Investigated		Service Interrupt:	
Task No:				Enforce Policy:	
Spills Action Centre:				Public Relation:	
Fuel Type:				Pipeline System:	
Fuel Occurrence Tp:				PSIG:	
Date of Occurrence:				Attribute Category:	
Occurrence Start Dt:				Regulator Location:	
Depth:				Method Details:	
Customer Acct Name:		Pipeline Hit			
Incident Address:		272 CLARENCE STREET,,OTTAWA,ON,K1N 5R3,CA			
Operation Type:					
Pipeline Type:					
Regulator Type:					
Summary:					
Reported By:					
Affiliation:					
Occurrence Desc:					
Damage Reason:					
Notes:					

Map Key	Number of Records	Direction/ Distance (m)	Elev/Diff (m)	Site	DB
66	1 of 2	ESE/193.9	68.9 / 4.31	Enbridge Gas Distribution Inc. 323 Besserer Street Ottawa ON	SPL
Ref No:	5708-AW6QZU			Discharger Report:	
Site No:	NA			Material Group:	
Incident Dt:	2018/02/20			Health/Env Conseq:	2 - Minor Environment Corporation
Year:				Client Type:	Unknown / N/A
Incident Cause:				Sector Type:	
Incident Event:	Leak/Break			Agency Involved:	
Contaminant Code:	35			Nearest Watercourse:	
Contaminant Name:	NATURAL GAS (METHANE)			Site Address:	323 Besserer Street
Contaminant Limit 1:				Site District Office:	Ottawa
Contam Limit Freq 1:				Site Postal Code:	
Contaminant UN No 1:	1075			Site Region:	Eastern
Environment Impact:				Site Municipality:	Ottawa
Nature of Impact:				Site Lot:	
Receiving Medium:				Site Conc:	
Receiving Env:	Air			Northing:	5030857
MOE Response:	No			Easting:	446590
Dt MOE Arvl on Scn:				Site Geo Ref Accu:	
MOE Reported Dt:	2018/02/20			Site Map Datum:	
Dt Document Closed:	2018/03/16			SAC Action Class:	TSSA - Fuel Safety Branch - Hydrocarbon Fuel Release/Spill
Incident Reason:	Operator/Human Error			Source Type:	Pipeline/Components
Site Name:	Residential<UNOFFICIAL>				
Site County/District:					
Site Geo Ref Meth:					
Incident Summary:	TSSA FSB: 1/2" plastic, service, IP, made safe				
Contaminant Qty:	0 other - see incident description				

66	2 of 2	ESE/193.9	68.9 / 4.31	PIPELINE HIT 1/2" 323 BESSERER ST,,OTTAWA,ON,K1N 6B4,CA ON	PINC
Incident Id:				Pipe Material:	
Incident No:	2245200			Fuel Category:	
Incident Reported Dt:	2/21/2018			Health Impact:	
Type:	FS-Pipeline Incident			Environment Impact:	
Status Code:				Property Damage:	
Tank Status:	Pipeline Damage Reason Est			Service Interrupt:	
Task No:				Enforce Policy:	
Spills Action Centre:				Public Relation:	
Fuel Type:				Pipeline System:	
Fuel Occurrence Tp:				PSIG:	
Date of Occurrence:				Attribute Category:	
Occurrence Start Dt:				Regulator Location:	
Depth:				Method Details:	
Customer Acct Name:	PIPELINE HIT 1/2"				
Incident Address:	323 BESSERER ST,,OTTAWA,ON,K1N 6B4,CA				
Operation Type:					
Pipeline Type:					
Regulator Type:					
Summary:					
Reported By:					
Affiliation:					
Occurrence Desc:					
Damage Reason:					
Notes:					

Map Key	Number of Records	Direction/ Distance (m)	Elev/Diff (m)	Site	DB
67	1 of 2	ESE/195.1	69.0 / 4.42	Rideau Bakery Limited 384 Rideau St Ottawa ON K1N 5Y8	SCT
Established:		01-JUN-30			
Plant Size (ft²):					
Employment:					
--Details--					
Description:		Commercial Bakeries and Frozen Bakery Product Manufacturing			
SIC/NAICS Code:		311814			

67	2 of 2	ESE/195.1	69.0 / 4.42	PRIVATE BUSINESS 384 RIDEAU STREET STORAGE TANK OTTAWA CITY ON K1N 5Y8	SPL
Ref No:	162370			Discharger Report:	
Site No:				Material Group:	
Incident Dt:	11/25/1998			Health/Env Conseq:	
Year:				Client Type:	
Incident Cause:	VALVE/FITTING LEAK OR FAILURE			Sector Type:	
Incident Event:				Agency Involved:	
Contaminant Code:				Nearest Watercourse:	
Contaminant Name:				Site Address:	
Contaminant Limit 1:				Site District Office:	
Contam Limit Freq 1:				Site Postal Code:	
Contaminant UN No 1:				Site Region:	
Environment Impact:	POSSIBLE			Site Municipality:	20101
Nature of Impact:	Water course or lake			Site Lot:	
Receiving Medium:	WATER			Site Conc:	
Receiving Env:				Northing:	
MOE Response:				Easting:	OTTAWA W/D
Dt MOE Arvl on Scn:				Site Geo Ref Accu:	
MOE Reported Dt:	11/25/1998			Site Map Datum:	
Dt Document Closed:				SAC Action Class:	
Incident Reason:	GASKET/JOINT			Source Type:	
Site Name:					
Site County/District:					
Site Geo Ref Meth:					
Incident Summary:	RIDEAU BAKERY- 13L FUEL OIL TO SUMP & SEWER DUE TO SEAL LEAK.				
Contaminant Qty:					

68	1 of 1	WSW/195.6	60.9 / -3.69	195 GEORGE STREET OTTAWA ON K1N 5W6	HINC
External File Num:	FS INC 0904-01909				
Fuel Occurrence Type:	Vapour Release				
Date of Occurrence:	4/14/2009				
Fuel Type Involved:	Natural Gas				
Status Desc:	Completed - Causal Analysis(End)				
Job Type Desc:	Incident/Near-Miss Occurrence (FS)				
Oper. Type Involved:	Institution (including hospital, school, govt building, etc.)				
Service Interruptions:	Yes				
Property Damage:	Yes				
Fuel Life Cycle Stage:	Utilization				
Root Cause:	Root Cause: Equipment/Material/Component:No Procedures:No Maintenance:No Design:No Training:No Management:Yes Human Factors:Yes				
Reported Details:					
Fuel Category:	Gaseous Fuel				
Occurrence Type:	Incident				
Affiliation:	Industry Stakeholder (Licensee/Registration/Certificate Holder, Facility Owner, etc.)				
County Name:	Ottawa				

Map Key	Number of Records	Direction/ Distance (m)	Elev/Diff (m)	Site	DB
<i>Approx. Quant. Rel:</i> <i>Nearby body of water:</i> <i>Enter Drainage Syst.:</i> <i>Approx. Quant. Unit:</i> <i>Environmental Impact:</i>					
69	1 of 1	S/196.8	64.5 / -0.07	306 Rideau St - Eastbound Ottawa ON	SPL
Ref No:	0632-B2LVCM			Discharger Report:	
Site No:	NA			Material Group:	
Incident Dt:	2018/07/12			Health/Env Conseq:	2 - Minor Environment
Year:				Client Type:	
Incident Cause:				Sector Type:	Unknown / N/A
Incident Event:	Leak/Break			Agency Involved:	
Contaminant Code:	27			Nearest Watercourse:	
Contaminant Name:	COOLANT N.O.S.			Site Address:	306 Rideau St - Eastbound
Contaminant Limit 1:				Site District Office:	Ottawa
Contam Limit Freq 1:				Site Postal Code:	
Contaminant UN No 1:	n/a			Site Region:	Eastern
Environment Impact:				Site Municipality:	Ottawa
Nature of Impact:				Site Lot:	
Receiving Medium:				Site Conc:	
Receiving Env:	Land			Northing:	5030835.43
MOE Response:	No			Easting:	446408.07
Dt MOE Arvl on Scn:				Site Geo Ref Accu:	
MOE Reported Dt:	2018/07/12			Site Map Datum:	
Dt Document Closed:	2018/07/27			SAC Action Class:	Land Spills
Incident Reason:	Equipment Failure			Source Type:	Motor Vehicle
Site Name:	CB<UNOFFICIAL>				
Site County/District:					
Site Geo Ref Meth:					
Incident Summary:	OC Transpo: 4L coolant to roadways and catchbasin				
Contaminant Qty:	4 L				
70	1 of 2	ESE/197.2	68.9 / 4.31	323 Besserer Street Ottawa Ontario Ottawa ON K1N 6B4	EHS
Order No:	20191106063			Nearest Intersection:	
Status:	C			Municipality:	
Report Type:	Standard Report			Client Prov/State:	ON
Report Date:	11-NOV-19			Search Radius (km):	.25
Date Received:	06-NOV-19			X:	-75.682868
Previous Site Name:				Y:	45.429306
Lot/Building Size:					
Additional Info Ordered:	Fire Insur. Maps and/or Site Plans				
70	2 of 2	ESE/197.2	68.9 / 4.31	323 Besserer Street Ottawa Ontario Ottawa ON K1N 6B4	EHS
Order No:	20191106063			Nearest Intersection:	
Status:	C			Municipality:	
Report Type:	Standard Report			Client Prov/State:	ON
Report Date:	11-NOV-19			Search Radius (km):	.25
Date Received:	06-NOV-19			X:	-75.682868
Previous Site Name:				Y:	45.429306
Lot/Building Size:					
Additional Info Ordered:	Fire Insur. Maps and/or Site Plans				

Map Key	Number of Records	Direction/ Distance (m)	Elev/Diff (m)	Site	DB
71	1 of 3	W/197.2	59.8 / -4.78	PUC YORK ST. & KING EDWARD AVE. OTTAWA CITY ON	SPL
Ref No:	5164			Discharger Report:	
Site No:				Material Group:	
Incident Dt:	6/16/1988			Health/Env Conseq:	
Year:				Client Type:	
Incident Cause:	COOLING SYSTEM LEAK			Sector Type:	
Incident Event:				Agency Involved:	
Contaminant Code:				Nearest Watercourse:	
Contaminant Name:				Site Address:	
Contaminant Limit 1:				Site District Office:	
Contam Limit Freq 1:				Site Postal Code:	
Contaminant UN No 1:				Site Region:	
Environment Impact:				Site Municipality:	20101
Nature of Impact:				Site Lot:	
Receiving Medium:	LAND			Site Conc:	
Receiving Env:				Northing:	
MOE Response:				Easting:	
Dt MOE Arvl on Scn:				Site Geo Ref Accu:	
MOE Reported Dt:	6/16/1988			Site Map Datum:	
Dt Document Closed:				SAC Action Class:	
Incident Reason:	ERROR			Source Type:	
Site Name:					
Site County/District:					
Site Geo Ref Meth:					
Incident Summary:	OTTAWA HYDRO - 1 LITRE TRANSFORMER OIL TO GROUND				
Contaminant Qty:					
71	2 of 3	W/197.2	59.8 / -4.78	OTTAWA TRANSIT YORK RD/KING EDWARD ST. BUS OTTAWA CITY ON	SPL
Ref No:	179748			Discharger Report:	
Site No:				Material Group:	
Incident Dt:	4/20/2000			Health/Env Conseq:	
Year:				Client Type:	
Incident Cause:	PIPE/HOSE LEAK			Sector Type:	
Incident Event:				Agency Involved:	
Contaminant Code:				Nearest Watercourse:	
Contaminant Name:				Site Address:	
Contaminant Limit 1:				Site District Office:	
Contam Limit Freq 1:				Site Postal Code:	
Contaminant UN No 1:				Site Region:	
Environment Impact:	NOT ANTICIPATED			Site Municipality:	20101
Nature of Impact:				Site Lot:	
Receiving Medium:	LAND			Site Conc:	
Receiving Env:				Northing:	
MOE Response:				Easting:	
Dt MOE Arvl on Scn:				Site Geo Ref Accu:	
MOE Reported Dt:	4/20/2000			Site Map Datum:	
Dt Document Closed:				SAC Action Class:	
Incident Reason:	EQUIPMENT FAILURE			Source Type:	
Site Name:					
Site County/District:					
Site Geo Ref Meth:					
Incident Summary:	OTTAWA TRANSIT-14 L DIE- SEL ONTO RD FROM BUS LINECLEANING UP.				
Contaminant Qty:					
71	3 of 3	W/197.2	59.8 / -4.78	Ottawa, King Edward Gas Works SW corner York and King Edward	COAL

Map Key	Number of Records	Direction/ Distance (m)	Elev/Diff (m)	Site	DB
Ottawa ON					
Facility Type:				Retort coal gasification	
Size:				Medium 1.1 hectare	
NTS Map Sheet:				31 G/5	
Planned Land Use:				As is	
Present Land Use:				Public institutional	
Landuse Adj Property:				N-residences, commercial, E-child care centre, S-parking lot, W-parkinglot, residences	
Underground Utilities:				Concrete and brick sewers, watermain, gas main and telephone lines along York and King Edward Sts; combined sewer along George St; storm and sanitary	
Soil Conditions:				Fill (0-3 m) overlying grey silt and clay (2-6 m) overlying till	
Site Access:				Uncontrolled access	
Operating Period:				1854-1915? About 61 years	
Surface Water:				Ottawa River and Rideau River	
Surface Water Prox:				North > 1 km	
Surface Water Use:				Recreation	
Groundwater Prox:				Unknown	
Groundwater Use:				None reported	
Existing Wells Prox:				None reported	
Historical Map/Photo:				1878 Fire insurance plan (Public Archives Canada, NMC 10731, 18/49); 1888 Fire insurance plan (Public Archives Canada, NMC 11921, 18/188); 1912 Fire insurance plan (Public Archives Canada, NMC 9882, 18/92); 1922 Fire insurance plan (Public Archives Canada, NMC 10838, 18/93)	
Operators:				Bytown Consumers Gas Co. (1854-1865) Ottawa Gas Co. (1865-1915)	
Present Occupants:				Public Works Canada, Federal Government Office Building and parking lot	
Excavation History:				Excavation for Bank of Canada Building (1940's) Redevelopment, Extension by Department of Public Works Canada (1986)	
Visible Wastes:				Black tar observed during excavation of parts of basement; "black odourous substance" reported from 1986 soil borings on site; pure tar in basement sumps at federal building	
Odour:				Minor odours observed in basement during excavation; Air monitoring studies Health & Welfare Canada within Federal Bldg and Child Care Centre results negative.	
Water Pollution:				Oily contaminated water observed in basement during excavation. PAH in groundwater and sump water samples.	
Site Investigations:				1985 soil borings for Public Works Redevelopment & Extension. 1986 soil borings for tar contamination assessment	
Comments/Remarks:				Site assessment for tar contamination underway. On site augering program complete. "Black odourous substance" noted in majority of boreholes drilled. Samples of soil and water showed PAH characteristic of coal tar, groundwater samples and sump water samples with PAH, pure tar in basement sump of federal building	
Site Description:				The Bytown Consumers Gas Co. operated a retort coal gasification plant of large size at the southwest corner of York and King Edward Streets for street lighting starting in about 1854. The plant operated for about 65 years or until some time in the late 1910s or 1920 at which time the facilities of the Ottawa Gas Co. were relocated to the Lees Avenue site. In the 1880s, the plant employed 25 people and had three large gasometers as well as underground tar wells end tar condensers end gas purifying equipment. The site is now occupied by a Federal Government Office building and parking lot in a residential and public use area. A child care center is located on the adjoining southerly property with parking lots and residences located on other surrounding properties. Two large former gas holding tanks are located below the front lawn of the federal building with a third tank and underground tar well situated below the building. In 1986, the owner of the property, Public Works Canada, commenced excavation as part of an upgrading and redevelopment of the existing building which was originally built in the 1940s. During excavation of the basement and outside of the building, black tar was encountered. Upon advice of Environment Canada and the Ontario Ministry of the Environment, the property owner retained a consultant to assess the coal tar contamination problem at this site. Soil borings and sampling of soils and groundwater have been undertaken at the site on behalf of the owner.	
Potential Environ Impact:				Site Investigations undertaken on behalf of the owner of the property have shown the occurrence of "black odorous substances" in the majority of the 31 boreholes drilled from within and outside of the existing building. These gas plant wastes were found both within and outside of tanks and other structures where tars were expected to accumulate. Chemical analyses of the soil and groundwater samples collected from the site investigation program have shown the presence of PAH characteristic of coal tar. On-site inspections of the sumps in the basement of the federal building have identified the presence of coal tar. An estimated 200-300 L of tar are located in the bottom of the boiler room sump. Given the widespread occurrence of tars on-site and in the sumps there is potential environmental impact related to off-site migration of the wastes and to inhalation of airborne PAH by federal employees working in the building. However, preliminary results from an air monitoring program conducted by Health and Welfare Canada and reported by Public Works Canada staff have shown negligible levels of airborne gas plant wastes and therefore no hazard to human health from such inhalation. The presence of pure coal tar within the boiler room sump is a potential hazard to health for employees who may service or clean the sump both in terms of inhalation and dermal contact. Also the presence of tar within the sump will result in discharge of PAH contaminated water and coal tar to the City sewer system. Off-site migration of gas plant wastes is likely given the occurrence of coal tar near the property boundary, particularly to the northeast along King Edward Avenue. Migration of wastes to the southeast toward the child care center appears less likely. Air monitoring of the child care center recently conducted by Health and Welfare Canada and reported by Center staff has shown no	

Map Key	Number of Records	Direction/ Distance (m)	Elev/Diff (m)	Site	DB
Offsite Disposal Areas:		detectable airborne contaminants attributable to coal tar wastes. Inspection of the basements and sump of the child care buildings show no visible or olfactory evidence of gas plant wastes. Unknown			
72	1 of 3	SW/198.5	60.9 / -3.69	LIQUOR CONTROL BOARD OF ONTARIO 275 RIDEAU STREET OTTAWA ON K1N 5Y2	GEN
Generator No:		ON8393762			
SIC Code:		445310			
SIC Description:		BEER, WINE AND LIQUOR STORES			
Approval Years:		2016			
PO Box No:					
Country:		Canada			
Status:					
Co Admin:					
Choice of Contact:		CO_OFFICIAL			
Phone No Admin:					
Contaminated Facility:		No			
MHSW Facility:		No			
<u>Detail(s)</u>					
Waste Class:		251			
Waste Class Name:		OIL SKIMMINGS & SLUDGES			
72	2 of 3	SW/198.5	60.9 / -3.69	LCBO STORE 38 275 RIDEAU ST OTTAWA ON K1N 5Y2	GEN
Generator No:		ON7626502			
SIC Code:		238291			
SIC Description:		ELEVATOR AND ESCALATOR INSTALLATION CONTRACTORS			
Approval Years:		2014			
PO Box No:					
Country:		Canada			
Status:					
Co Admin:		LARRY DUFFY			
Choice of Contact:		CO_OFFICIAL			
Phone No Admin:		613-225-8222 Ext.			
Contaminated Facility:		No			
MHSW Facility:		No			
<u>Detail(s)</u>					
Waste Class:		251			
Waste Class Name:		OIL SKIMMINGS & SLUDGES			
72	3 of 3	SW/198.5	60.9 / -3.69	Liquor Control Board of Ontario Liquor Control Board of Ontario 275 Rideau Street Ottawa ON K1N5Y3	GEN
Generator No:		ON4150251			
SIC Code:					
SIC Description:					
Approval Years:		As of Jan 2021			
PO Box No:					
Country:		Canada			
Status:		Registered			
Co Admin:					

Map Key	Number of Records	Direction/ Distance (m)	Elev/Diff (m)	Site	DB
Choice of Contact: Phone No Admin: Contaminated Facility: MHSW Facility:					
Detail(s)					
Waste Class:		251 L			
Waste Class Name:		Waste oils/sludges (petroleum based)			

<u>73</u>	1 of 1	SSW/200.9	61.8 / -2.76	ON	BORE
Borehole ID:	613551			Inclin FLG:	No
OGF ID:	215514807			SP Status:	Initial Entry
Status:				Surv Elev:	No
Type:	Borehole			Piezometer:	No
Use:				Primary Name:	
Completion Date:	JAN-1965			Municipality:	
Static Water Level:	3.4			Lot:	
Primary Water Use:				Township:	
Sec. Water Use:				Latitude DD:	45.428594
Total Depth m:	-999			Longitude DD:	-75.685702
Depth Ref:	Ground Surface			UTM Zone:	18
Depth Elev:				Easting:	446361
Drill Method:				Northing:	5030792
Orig Ground Elev m:	59			Location Accuracy:	
Elev Reliabil Note:				Accuracy:	Not Applicable
DEM Ground Elev m:	59				
Concession:					
Location D:					
Survey D:					
Comments:					

Borehole Geology Stratum

Geology Stratum ID:	218395580			Mat Consistency:	Loose
Top Depth:	0			Material Moisture:	
Bottom Depth:	2.9			Material Texture:	
Material Color:				Non Geo Mat Type:	
Material 1:	Fill			Geologic Formation:	
Material 2:				Geologic Group:	
Material 3:				Geologic Period:	
Material 4:				Depositional Gen:	fill
Gsc Material Description:					
Stratum Description:	FILL. LOOSE.				
Geology Stratum ID:	218395581			Mat Consistency:	Stiff
Top Depth:	2.9			Material Moisture:	
Bottom Depth:	5.5			Material Texture:	
Material Color:	Grey			Non Geo Mat Type:	
Material 1:	Clay			Geologic Formation:	
Material 2:	Silt			Geologic Group:	
Material 3:	Sand			Geologic Period:	
Material 4:				Depositional Gen:	
Gsc Material Description:					
Stratum Description:	CLAY. GREY,STIFF.				
Geology Stratum ID:	218395582			Mat Consistency:	Compact
Top Depth:	5.5			Material Moisture:	
Bottom Depth:	7.6			Material Texture:	
Material Color:	Grey			Non Geo Mat Type:	
Material 1:	Till			Geologic Formation:	

Map Key	Number of Records	Direction/ Distance (m)	Elev/Diff (m)	Site	DB
Material 2: Material 3: Material 4: Gsc Material Description: Stratum Description:	Sand Silt			Geologic Group: Geologic Period: Depositional Gen:	
Geology Stratum ID: Top Depth: Bottom Depth: Material Color: Material 1: Material 2: Material 3: Material 4: Gsc Material Description: Stratum Description:	218395583 7.6 Grey Bedrock Limestone Shale			Mat Consistency: Material Moisture: Material Texture: Non Geo Mat Type: Geologic Formation: Geologic Group: Geologic Period: Depositional Gen:	
		TILL. GREY,COMPACT, WATER STABLE AT 182.4 FEET.			
				BEDROCK. GREY,FOSSILIFEROUS. 50 012 000100260002501300050021OUND,STRATIFIED. 0005503004 **Note: Many records provided by the department have a truncated [Stratum Description] field.	
Source					
Source Type: Source Orig: Source Date: Confidence: Observatio: Source Name: Source Details: Confiden 1:	Data Survey Geological Survey of Canada 1956-1972			Source Appl: Source Ident: Scale or Res: Horizontal: Verticalda:	Spatial/Tabular 1 Varies NAD27 Mean Average Sea Level
		Urban Geology Automated Information System (UGAIS) File: OTTAWA2.txt RecordID: 060590 NTS_Sheet: 31G05G			
Source List					
Source Identifier: Source Type: Source Date: Scale or Resolution: Source Name: Source Originators:	1 Data Survey 1956-1972 Varies Urban Geology Automated Information System (UGAIS) Geological Survey of Canada			Horizontal Datum: Vertical Datum: Projection Name:	NAD27 Mean Average Sea Level Universal Transverse Mercator
74	1 of 6	ENE/201.7	67.5 / 2.88	OTTAWA COMMUNITY HOUSING CORPORATION 201 FRIEL OTTAWA ON	GEN
Generator No: SIC Code: SIC Description: Approval Years: PO Box No: Country: Status: Co Admin: Choice of Contact: Phone No Admin: Contaminated Facility: MHSW Facility:	ON6440141 531112				
Waste Class: Waste Class Name: Waste Class:	331 WASTE COMPRESSED GASES 212				

Map Key	Number of Records	Direction/ Distance (m)	Elev/Diff (m)	Site	DB
Waste Class Name:		ALIPHATIC SOLVENTS			
Waste Class:		252			
Waste Class Name:		WASTE OILS & LUBRICANTS			
Waste Class:		213			
Waste Class Name:		PETROLEUM DISTILLATES			
Waste Class:		145			
Waste Class Name:		PAINT/PIGMENT/COATING RESIDUES			
Waste Class:		112			
Waste Class Name:		ACID WASTE - HEAVY METALS			

[74](#) 2 of 6 **ENE/201.7** **67.5 / 2.88** **OTTAWA COMMUNITY HOUSING CORPORATION
201 FRIEL
OTTAWA ON K1N 8Z3** **GEN**

Generator No: ON6440141
SIC Code: 531112
SIC Description: 531112
Approval Years: 2016
PO Box No:
Country: Canada
Status:
Co Admin: Joanie Mitchell
Choice of Contact: CO_ADMIN
Phone No Admin: 613-731-7223 Ext.2304
Contaminated Facility: No
MHSW Facility: No

Detail(s)

Waste Class: 112
Waste Class Name: ACID WASTE - HEAVY METALS

Waste Class: 213
Waste Class Name: PETROLEUM DISTILLATES

Waste Class: 212
Waste Class Name: ALIPHATIC SOLVENTS

Waste Class: 145
Waste Class Name: PAINT/PIGMENT/COATING RESIDUES

Waste Class: 331
Waste Class Name: WASTE COMPRESSED GASES

Waste Class: 252
Waste Class Name: WASTE OILS & LUBRICANTS

[74](#) 3 of 6 **ENE/201.7** **67.5 / 2.88** **OTTAWA COMMUNITY HOUSING CORPORATION
201 FRIEL
OTTAWA ON K1N 8Z3** **GEN**

Generator No: ON6440141
SIC Code: 531112
SIC Description: 531112
Approval Years: 2015
PO Box No:
Country: Canada

Map Key	Number of Records	Direction/ Distance (m)	Elev/Diff (m)	Site	DB
Status:					
Co Admin:		Joanie Mitchell			
Choice of Contact:		CO_OFFICIAL			
Phone No Admin:		613-731-7223 Ext.2304			
Contaminated Facility:		No			
MHSW Facility:		No			
 <u>Detail(s)</u>					
Waste Class:		145			
Waste Class Name:		PAINT/PIGMENT/COATING RESIDUES			
Waste Class:		212			
Waste Class Name:		ALIPHATIC SOLVENTS			
Waste Class:		252			
Waste Class Name:		WASTE OILS & LUBRICANTS			
Waste Class:		213			
Waste Class Name:		PETROLEUM DISTILLATES			
Waste Class:		331			
Waste Class Name:		WASTE COMPRESSED GASES			
Waste Class:		112			
Waste Class Name:		ACID WASTE - HEAVY METALS			

74	4 of 6	<i>ENE/201.7</i>	<i>67.5 / 2.88</i>	OTTAWA COMMUNITY HOUSING CORPORATION 201 FRIEL OTTAWA ON K1N 8Z3	GEN
--------------------	--------	------------------	--------------------	---	------------

Generator No: ON6440141
SIC Code: 531112
SIC Description: 531112
Approval Years: 2014
PO Box No:
Country: Canada
Status:
Co Admin:
Choice of Contact: CO_OFFICIAL
Phone No Admin:
Contaminated Facility: No
MHSW Facility: No

Detail(s)

Waste Class: 145
Waste Class Name: PAINT/PIGMENT/COATING RESIDUES

Waste Class: 112
Waste Class Name: ACID WASTE - HEAVY METALS

Waste Class: 213
Waste Class Name: PETROLEUM DISTILLATES

Waste Class: 252
Waste Class Name: WASTE OILS & LUBRICANTS

Waste Class: 212
Waste Class Name: ALIPHATIC SOLVENTS

Waste Class: 331

Map Key	Number of Records	Direction/ Distance (m)	Elev/Diff (m)	Site	DB
Waste Class Name:		WASTE COMPRESSED GASES			
74	5 of 6	ENE/201.7	67.5 / 2.88	OTTAWA COMMUNITY HOUSING CORPORATION 201 FRIEL OTTAWA ON K1N 8Z3	GEN
Generator No:		ON6440141			
SIC Code:					
SIC Description:					
Approval Years:		As of Dec 2018			
PO Box No:					
Country:		Canada			
Status:		Registered			
Co Admin:					
Choice of Contact:					
Phone No Admin:					
Contaminated Facility:					
MHSW Facility:					
<u>Detail(s)</u>					
Waste Class:		112 C			
Waste Class Name:		Acid solutions - containing heavy metals			
Waste Class:		145 I			
Waste Class Name:		Wastes from the use of pigments, coatings and paints			
Waste Class:		212 L			
Waste Class Name:		Aliphatic solvents and residues			
Waste Class:		213 I			
Waste Class Name:		Petroleum distillates			
Waste Class:		252 L			
Waste Class Name:		Waste crankcase oils and lubricants			
Waste Class:		331 I			
Waste Class Name:		Waste compressed gases including cylinders			
74	6 of 6	ENE/201.7	67.5 / 2.88	OTTAWA COMMUNITY HOUSING CORPORATION 201 FRIEL OTTAWA ON K1N 8Z3	GEN
Generator No:		ON6440141			
SIC Code:					
SIC Description:					
Approval Years:		As of Oct 2019			
PO Box No:					
Country:		Canada			
Status:		Registered			
Co Admin:					
Choice of Contact:					
Phone No Admin:					
Contaminated Facility:					
MHSW Facility:					
<u>Detail(s)</u>					
Waste Class:		213 I			
Waste Class Name:		Petroleum distillates			

Map Key	Number of Records	Direction/ Distance (m)	Elev/Diff (m)	Site	DB
Waste Class: Waste Class Name:		331 I Waste compressed gases including cylinders			
Waste Class: Waste Class Name:		212 L Aliphatic solvents and residues			
Waste Class: Waste Class Name:		112 C Acid solutions - containing heavy metals			
Waste Class: Waste Class Name:		252 L Waste crankcase oils and lubricants			
Waste Class: Waste Class Name:		145 I Wastes from the use of pigments, coatings and paints			

75	1 of 8	E/202.0	68.9 / 4.31	390 Rideau Street Ottawa ON K1N 5Y8	EHS
Order No:	20090910041			Nearest Intersection:	
Status:	C			Municipality:	
Report Type:	Standard Report			Client Prov/State:	ON
Report Date:	9/21/2009			Search Radius (km):	0.25
Date Received:	9/10/2009			X:	-75.682483
Previous Site Name:				Y:	45.429891
Lot/Building Size:					
Additional Info Ordered:	Fire Insur. Maps and/or Sire Plans				

75	2 of 8	E/202.0	68.9 / 4.31	1900008 Ontario inc. 390 Rideau St. Ottawa ON K1N5Y8	GEN
Generator No:	ON7506786				
SIC Code:	491110, 446110, 446199				
SIC Description:	POSTAL SERVICE, 446110, ALL OTHER HEALTH AND PERSONAL CARE STORES				
Approval Years:	2016				
PO Box No:					
Country:	Canada				
Status:					
Co Admin:	Tony Chastik				
Choice of Contact:	CO_OFFICIAL				
Phone No Admin:	613-789-4444 Ext.				
Contaminated Facility:	No				
MHSW Facility:	No				

Detail(s)

Waste Class:	261				
Waste Class Name:	PHARMACEUTICALS				

75	3 of 8	E/202.0	68.9 / 4.31	1900008 Ontario inc. 390 Rideau St. Ottawa ON K1N5Y8	GEN
Generator No:	ON7506786				
SIC Code:	491110, 446110, 446199				
SIC Description:	POSTAL SERVICE, 446110, ALL OTHER HEALTH AND PERSONAL CARE STORES				
Approval Years:	2015				
PO Box No:					
Country:	Canada				
Status:					
Co Admin:	Tony Chastik				
Choice of Contact:	CO_OFFICIAL				

Map Key	Number of Records	Direction/ Distance (m)	Elev/Diff (m)	Site	DB
Phone No Admin: Contaminated Facility: MHSW Facility:		613-789-4444 Ext. No No			
Detail(s)					
Waste Class: Waste Class Name:		261 PHARMACEUTICALS			
75	4 of 8	E/202.0	68.9 / 4.31	1900008 Ontario inc. 390 Rideau St. Ottawa ON K1N5Y8	GEN
Generator No: SIC Code: SIC Description: Approval Years: PO Box No: Country: Status: Co Admin: Choice of Contact: Phone No Admin: Contaminated Facility: MHSW Facility:		ON7506786 491110, 446110, 446199 POSTAL SERVICE, 446110, ALL OTHER HEALTH AND PERSONAL CARE STORES 2014 Canada Tony Chastik CO_OFFICIAL 613-789-4444 Ext. No No			
Detail(s)					
Waste Class: Waste Class Name:		261 PHARMACEUTICALS			
75	5 of 8	E/202.0	68.9 / 4.31	1900008 Ontario inc. 390 Rideau St. Ottawa ON K1N5Y8	GEN
Generator No: SIC Code: SIC Description: Approval Years: PO Box No: Country: Status: Co Admin: Choice of Contact: Phone No Admin: Contaminated Facility: MHSW Facility:		ON7506786 As of Dec 2018 Canada Registered			
Detail(s)					
Waste Class: Waste Class Name:		261 B Pharmaceuticals			
75	6 of 8	E/202.0	68.9 / 4.31	MJI Pharma Inc. 390 Rideau Street K1N5Y9 Ottawa ON K1N5Y8	GEN
Generator No: SIC Code: SIC Description: Approval Years:		ON2557392 As of Jul 2020			

Map Key	Number of Records	Direction/ Distance (m)	Elev/Diff (m)	Site	DB
PO Box No: Country: Canada Status: Registered Co Admin: Choice of Contact: Phone No Admin: Contaminated Facility: MHSW Facility:					
<u>Detail(s)</u>					
Waste Class: 261 B Waste Class Name: Pharmaceuticals					
75	7 of 8	E/202.0	68.9 / 4.31	MJI Pharma Inc. 390 Rideau Street K1N5Y9 Ottawa ON K1N5Y8	GEN
Generator No: ON2557392 SIC Code: SIC Description: Approval Years: As of Nov 2021 PO Box No: Country: Canada Status: Registered Co Admin: Choice of Contact: Phone No Admin: Contaminated Facility: MHSW Facility:					
<u>Detail(s)</u>					
Waste Class: 261 B Waste Class Name: Pharmaceuticals					
75	8 of 8	E/202.0	68.9 / 4.31	MJI Pharma Inc. 390 Rideau Street K1N5Y9 Ottawa ON K1N5Y8	GEN
Generator No: ON2557392 SIC Code: SIC Description: Approval Years: As of Oct 2022 PO Box No: Country: Canada Status: Registered Co Admin: Choice of Contact: Phone No Admin: Contaminated Facility: MHSW Facility:					
<u>Detail(s)</u>					
Waste Class: 261 B Waste Class Name: PHARMACEUTICALS					
76	1 of 1	NW/205.2	61.8 / -2.73	OTTAWA HYDRO CLARENCE/NELSON INTERSECTION TRANSFORMER	SPL

Map Key	Number of Records	Direction/ Distance (m)	Elev/Diff (m)	Site	DB
OTTAWA CITY ON					
Ref No:	69829			Discharger Report:	
Site No:				Material Group:	
Incident Dt:	4/29/1992			Health/Env Conseq:	
Year:				Client Type:	
Incident Cause:	COOLING SYSTEM LEAK			Sector Type:	
Incident Event:				Agency Involved:	
Contaminant Code:				Nearest Watercourse:	
Contaminant Name:				Site Address:	
Contaminant Limit 1:				Site District Office:	
Contam Limit Freq 1:				Site Postal Code:	
Contaminant UN No 1:				Site Region:	
Environment Impact:	NOT ANTICIPATED			Site Municipality:	20101
Nature of Impact:	Water course or lake			Site Lot:	
Receiving Medium:	WATER			Site Conc:	
Receiving Env:				Northing:	
MOE Response:				Easting:	
Dt MOE Arvl on Scn:				Site Geo Ref Accu:	
MOE Reported Dt:	4/29/1992			Site Map Datum:	
Dt Document Closed:				SAC Action Class:	
Incident Reason:	EQUIPMENT FAILURE			Source Type:	
Site Name:					
Site County/District:					
Site Geo Ref Meth:					
Incident Summary:	OTTAWA HYDRO: 45 L OIL TO STORM SEWER FROM TRANSFORMER VAULT				
Contaminant Qty:					

<u>77</u>	1 of 1	SW/207.6	60.9 / -3.69	275 Rideau St Ottawa ON K1N5Y2	EHS
Order No:	20150720086			Nearest Intersection:	
Status:	C			Municipality:	
Report Type:	Custom Report			Client Prov/State:	ON
Report Date:	24-JUL-15			Search Radius (km):	.25
Date Received:	20-JUL-15			X:	-75.686559
Previous Site Name:				Y:	45.428841
Lot/Building Size:					
Additional Info Ordered:					

<u>78</u>	1 of 1	W/207.7	59.9 / -4.69	PETRO-CANADA 292 KING EDWARD SERVICE STATION OTTAWA CITY ON	SPL
Ref No:	59516			Discharger Report:	
Site No:				Material Group:	
Incident Dt:	11/7/1991			Health/Env Conseq:	
Year:				Client Type:	
Incident Cause:	UNDERGROUND TANK LEAK			Sector Type:	
Incident Event:				Agency Involved:	
Contaminant Code:				Nearest Watercourse:	
Contaminant Name:				Site Address:	
Contaminant Limit 1:				Site District Office:	
Contam Limit Freq 1:				Site Postal Code:	
Contaminant UN No 1:				Site Region:	
Environment Impact:	POSSIBLE			Site Municipality:	20101
Nature of Impact:	Soil contamination			Site Lot:	
Receiving Medium:	LAND			Site Conc:	
Receiving Env:				Northing:	
MOE Response:				Easting:	
Dt MOE Arvl on Scn:				Site Geo Ref Accu:	
MOE Reported Dt:	11/7/1991			Site Map Datum:	

Map Key	Number of Records	Direction/ Distance (m)	Elev/Diff (m)	Site	DB
Dt Document Closed:				SAC Action Class:	
Incident Reason:		UNKNOWN		Source Type:	
Site Name:					
Site County/District:					
Site Geo Ref Meth:					
Incident Summary:		PETRO CANADA-UNKNOWN QTY GASOLINE TO GRND FROM LEAKING U/G TANK.			
Contaminant Qty:					
79	1 of 33	WSW/208.4	60.9 / -3.69	PUBLIC WORKS CANADA 350 KING EDWARD STREET STORAGE TANK OTTAWA CITY ON K1A 0X1	SPL
Ref No:		94168		Discharger Report:	
Site No:				Material Group:	
Incident Dt:		12/5/1993		Health/Env Conseq:	
Year:				Client Type:	
Incident Cause:		PIPE/HOSE LEAK		Sector Type:	
Incident Event:				Agency Involved:	
Contaminant Code:				Nearest Watercourse:	
Contaminant Name:				Site Address:	
Contaminant Limit 1:				Site District Office:	
Contam Limit Freq 1:				Site Postal Code:	
Contaminant UN No 1:				Site Region:	
Environment Impact:		NOT ANTICIPATED		Site Municipality:	20101
Nature of Impact:		Water course or lake		Site Lot:	
Receiving Medium:		WATER		Site Conc:	
Receiving Env:				Northing:	
MOE Response:				Easting:	OTTAWA WORKS
Dt MOE Arvl on Scn:				Site Geo Ref Accu:	
MOE Reported Dt:		12/5/1993		Site Map Datum:	
Dt Document Closed:				SAC Action Class:	
Incident Reason:		MATERIAL FAILURE		Source Type:	
Site Name:					
Site County/District:					
Site Geo Ref Meth:					
Incident Summary:		PUBLIC WORKS CANADA- DIESEL TO BASEMENT, POSSIBLY TO STORM SEWER.			
Contaminant Qty:					
79	2 of 33	WSW/208.4	60.9 / -3.69	PUBLIC WORKS CANADA NATIONAL CAPITAL DISTRICT THRE 350 KING EDWARD AV OTTAWA ON K1A 0X1	PRT
Location ID:		10982			
Type:		private			
Expiry Date:					
Capacity (L):		13650.00			
Licence #:		0001041724			
79	3 of 33	WSW/208.4	60.9 / -3.69	GVT. OF CAN. - PUBLIC WORKS CANADA ARCH & ENG DIV. PLACE DU PORTAGE IV 350 KING EDWARD AVE. OTTAWA ON K1A 0X1	GEN
Generator No:		ON0144718			
SIC Code:		8172			
SIC Description:		RES. CONS./IND. DEV.			
Approval Years:		86,87,88,89,90			
PO Box No:					
Country:					

Map Key	Number of Records	Direction/ Distance (m)	Elev/Diff (m)	Site	DB
Status: Co Admin: Choice of Contact: Phone No Admin: Contaminated Facility: MHSW Facility:					
<u>Detail(s)</u>					
		146			
	Waste Class Name:	OTHER SPECIFIED INORGANICS			
		221			
	Waste Class Name:	LIGHT FUELS			
		222			
	Waste Class Name:	HEAVY FUELS			
		241			
	Waste Class Name:	HALOGENATED SOLVENTS			

79	4 of 33	WSW/208.4	60.9 / -3.69	PUBLIC WORKS & GOVERNMENT SERVICES CAN. 350 KING EDWARD AVENUE BANK OF CANADA BUILDING OTTAWA ON K1A 0X1	GEN
Generator No: ON0144718 SIC Code: 8172 SIC Description: RES. CONS./IND. DEV. Approval Years: 92,93,97 PO Box No: Country: Status: Co Admin: Choice of Contact: Phone No Admin: Contaminated Facility: MHSW Facility:					
<u>Detail(s)</u>					
		145			
	Waste Class Name:	PAINT/PIGMENT/COATING RESIDUES			
		146			
	Waste Class Name:	OTHER SPECIFIED INORGANICS			
		212			
	Waste Class Name:	ALIPHATIC SOLVENTS			
		221			
	Waste Class Name:	LIGHT FUELS			
		222			
	Waste Class Name:	HEAVY FUELS			
		241			
	Waste Class Name:	HALOGENATED SOLVENTS			
		251			
	Waste Class Name:	OIL SKIMMINGS & SLUDGES			

Map Key	Number of Records	Direction/ Distance (m)	Elev/Diff (m)	Site	DB
Waste Class:		252			
Waste Class Name:		WASTE OILS & LUBRICANTS			
Waste Class:		112			
Waste Class Name:		ACID WASTE - HEAVY METALS			

79	5 of 33	WSW/208.4	60.9 / -3.69	GVT. OF CAN. - PUBLIC WORKS CANADA18-223 ARCH & ENG DIV. PLACE DU PORTAGE IV 350 KING EDWARD AVE. OTTAWA ON K1A 0X1	GEN
Generator No:		ON0144718			
SIC Code:		8172			
SIC Description:		RES. CONS./IND. DEV.			
Approval Years:		94,95			
PO Box No:					
Country:					
Status:					
Co Admin:					
Choice of Contact:					
Phone No Admin:					
Contaminated Facility:					
MHSW Facility:					

Detail(s)

Waste Class:		112			
Waste Class Name:		ACID WASTE - HEAVY METALS			
Waste Class:		145			
Waste Class Name:		PAINT/PIGMENT/COATING RESIDUES			
Waste Class:		146			
Waste Class Name:		OTHER SPECIFIED INORGANICS			
Waste Class:		212			
Waste Class Name:		ALIPHATIC SOLVENTS			
Waste Class:		221			
Waste Class Name:		LIGHT FUELS			
Waste Class:		222			
Waste Class Name:		HEAVY FUELS			
Waste Class:		241			
Waste Class Name:		HALOGENATED SOLVENTS			
Waste Class:		252			
Waste Class Name:		WASTE OILS & LUBRICANTS			

79	6 of 33	WSW/208.4	60.9 / -3.69	PUBLIC WORKS & GOVERNMENT SERVICES CAN. BANK OF CANADA BLDG. 350 KING EDWARD AVENUE OTTAWA ON K1A 0X1	GEN
Generator No:		ON0144718			
SIC Code:		8172			
SIC Description:		RES. CONS./IND. DEV.			
Approval Years:		96			
PO Box No:					
Country:					
Status:					

Map Key	Number of Records	Direction/ Distance (m)	Elev/Diff (m)	Site	DB
Co Admin: Choice of Contact: Phone No Admin: Contaminated Facility: MHSW Facility:					
<u>Detail(s)</u>					
Waste Class:		112			
Waste Class Name:		ACID WASTE - HEAVY METALS			
Waste Class:		145			
Waste Class Name:		PAINT/PIGMENT/COATING RESIDUES			
Waste Class:		146			
Waste Class Name:		OTHER SPECIFIED INORGANICS			
Waste Class:		212			
Waste Class Name:		ALIPHATIC SOLVENTS			
Waste Class:		221			
Waste Class Name:		LIGHT FUELS			
Waste Class:		222			
Waste Class Name:		HEAVY FUELS			
Waste Class:		241			
Waste Class Name:		HALOGENATED SOLVENTS			
Waste Class:		252			
Waste Class Name:		WASTE OILS & LUBRICANTS			

79	7 of 33	WSW/208.4	60.9 / -3.69	PUBLIC WORKS CANADA BANK OF CANADA BUILDING 350 KING EDWARD AVENUE OTTAWA ON K1A 0M3	GEN
--------------------	---------	------------------	---------------------	---	------------

Generator No: ON0144718
SIC Code: 8172
SIC Description: RES. CONS./IND. DEV.
Approval Years: 98,99,00,01
PO Box No:
Country:
Status:
Co Admin:
Choice of Contact:
Phone No Admin:
Contaminated Facility:
MHSW Facility:

Detail(s)

Waste Class: 112
Waste Class Name: ACID WASTE - HEAVY METALS

Waste Class: 145
Waste Class Name: PAINT/PIGMENT/COATING RESIDUES

Waste Class: 146
Waste Class Name: OTHER SPECIFIED INORGANICS

Waste Class: 212
Waste Class Name: ALIPHATIC SOLVENTS

Map Key	Number of Records	Direction/ Distance (m)	Elev/Diff (m)	Site	DB
Waste Class:		221			
Waste Class Name:		LIGHT FUELS			
Waste Class:		222			
Waste Class Name:		HEAVY FUELS			
Waste Class:		241			
Waste Class Name:		HALOGENATED SOLVENTS			
Waste Class:		243			
Waste Class Name:		PCB'S			
Waste Class:		251			
Waste Class Name:		OIL SKIMMINGS & SLUDGES			
Waste Class:		252			
Waste Class Name:		WASTE OILS & LUBRICANTS			

79	8 of 33	WSW/208.4	60.9 / -3.69	SUPPLY&SERVICES CANADA PUBLIC WORKS CANADA, BLDG SERVICES 350 KING EDWARD BOULEVARD OTTAWA ON K1A 0X1	GEN
Generator No:		ON0249605			
SIC Code:		8159			
SIC Description:		OTHER GEN. ADMIN.			
Approval Years:		86,87,88,89,90			
PO Box No:					
Country:					
Status:					
Co Admin:					
Choice of Contact:					
Phone No Admin:					
Contaminated Facility:					
MHSW Facility:					

Detail(s)

Waste Class:	264
Waste Class Name:	PHOTOPROCESSING WASTES

79	9 of 33	WSW/208.4	60.9 / -3.69	SUPPLY&SERVICES CANADA 18-166 PUBLIC WORKS CANADA, BLDG SERVICES 350 KING EDWARD BOULEVARD OTTAWA ON K1A 0X1	GEN
Generator No:		ON0249605			
SIC Code:		8159			
SIC Description:		OTHER GEN. ADMIN.			
Approval Years:		92,93,94,95,96,97			
PO Box No:					
Country:					
Status:					
Co Admin:					
Choice of Contact:					
Phone No Admin:					
Contaminated Facility:					
MHSW Facility:					

Detail(s)

Waste Class:	264
---------------------	-----

Map Key	Number of Records	Direction/ Distance (m)	Elev/Diff (m)	Site	DB
Waste Class Name:		PHOTOPROCESSING WASTES			
79	10 of 33	WSW/208.4	60.9 / -3.69	SUPPLY & SERVICES CANADA PRODUCTION SUPPORT 350 KING EDWARD BOULEVARD OTTAWA ON K1A 0X1	GEN
Generator No:		ON0249605			
SIC Code:		8159			
SIC Description:		OTHER GEN. ADMIN.			
Approval Years:		98			
PO Box No:					
Country:					
Status:					
Co Admin:					
Choice of Contact:					
Phone No Admin:					
Contaminated Facility:					
MHSW Facility:					
<u>Detail(s)</u>					
Waste Class:		264			
Waste Class Name:		PHOTOPROCESSING WASTES			
79	11 of 33	WSW/208.4	60.9 / -3.69	BLJC 350 King Edward Ave. Ottawa ON K1A 0X1	GEN
Generator No:		ON8448212			
SIC Code:					
SIC Description:					
Approval Years:		02,03,04			
PO Box No:					
Country:					
Status:					
Co Admin:					
Choice of Contact:					
Phone No Admin:					
Contaminated Facility:					
MHSW Facility:					
<u>Detail(s)</u>					
Waste Class:		145			
Waste Class Name:		PAINT/PIGMENT/COATING RESIDUES			
Waste Class:		148			
Waste Class Name:		INORGANIC LABORATORY CHEMICALS			
Waste Class:		212			
Waste Class Name:		ALIPHATIC SOLVENTS			
Waste Class:		221			
Waste Class Name:		LIGHT FUELS			
Waste Class:		252			
Waste Class Name:		WASTE OILS & LUBRICANTS			
Waste Class:		263			
Waste Class Name:		ORGANIC LABORATORY CHEMICALS			
Waste Class:		268			

Map Key	Number of Records	Direction/ Distance (m)	Elev/Diff (m)	Site	DB
Waste Class Name:		AMINES			
79	12 of 33	WSW/208.4	60.9 / -3.69	Public Works and Government Services Canada 350 King Edward Avenue Ottawa ON K1A 0X1	GEN
Generator No:		ON9340627			
SIC Code:		911910			
SIC Description:		Other Federal Government Public Administration			
Approval Years:		04			
PO Box No:					
Country:					
Status:					
Co Admin:					
Choice of Contact:					
Phone No Admin:					
Contaminated Facility:					
MHSW Facility:					
79	13 of 33	WSW/208.4	60.9 / -3.69	PUBLIC WORKS CANADA NATIONAL CAPITAL DISTRICT THREE 350 KING EDWARD AV OTTAWA ON K1A 0X1	FSTH
License Issue Date:		12/24/1990			
Tank Status:		Licensed			
Tank Status As Of:		August 2007			
Operation Type:		Private Fuel Outlet			
Facility Type:		Gasoline Station - Self Serve			
--Details--					
Status:		Active			
Year of Installation:		1984			
Corrosion Protection:					
Capacity:		13650			
Tank Fuel Type:		Liquid Fuel Single Wall UST - Diesel			
79	14 of 33	WSW/208.4	60.9 / -3.69	Public Works and Government Services Canada 350 King Edward Ave. Ottawa ON K1A 0X1	GEN
Generator No:		ON4461448			
SIC Code:		911910			
SIC Description:		Other Federal Government Public Administration			
Approval Years:		06,07,08			
PO Box No:					
Country:					
Status:					
Co Admin:					
Choice of Contact:					
Phone No Admin:					
Contaminated Facility:					
MHSW Facility:					
Detail(s)					
Waste Class:		252			
Waste Class Name:		WASTE OILS & LUBRICANTS			
Waste Class:		145			
Waste Class Name:		PAINT/PIGMENT/COATING RESIDUES			

Map Key	Number of Records	Direction/ Distance (m)	Elev/Diff (m)	Site	DB
Waste Class:		222			
Waste Class Name:		HEAVY FUELS			
Waste Class:		331			
Waste Class Name:		WASTE COMPRESSED GASES			
Waste Class:		331			
Waste Class Name:		WASTE COMPRESSED GASES			
Waste Class:		121			
Waste Class Name:		ALKALINE WASTES - HEAVY METALS			
Waste Class:		251			
Waste Class Name:		OIL SKIMMINGS & SLUDGES			
79	15 of 33	WSW/208.4	60.9 / -3.69	PUBLIC WORKS CANADA NATIONAL CAPITAL DISTRICT THREE 350 KING EDWARD AV OTTAWA ON K1A 0X1	FSTH
License Issue Date:		12/24/1990			
Tank Status:		Licensed			
Tank Status As Of:		December 2008			
Operation Type:		Private Fuel Outlet			
Facility Type:		Gasoline Station - Self Serve			
--Details--					
Status:		Active			
Year of Installation:		1984			
Corrosion Protection:					
Capacity:		13650			
Tank Fuel Type:		Liquid Fuel Single Wall UST - Diesel			
79	16 of 33	WSW/208.4	60.9 / -3.69	AAll Star Plumbing and Heating 350 King Edward ottawa ON K1A 0X1	GEN
Generator No:		ON3520073			
SIC Code:		238220			
SIC Description:		Plumbing Heating and Air-Conditioning Contractors			
Approval Years:		2009			
PO Box No:					
Country:					
Status:					
Co Admin:					
Choice of Contact:					
Phone No Admin:					
Contaminated Facility:					
MHSW Facility:					
<u>Detail(s)</u>					
Waste Class:		212			
Waste Class Name:		ALIPHATIC SOLVENTS			
79	17 of 33	WSW/208.4	60.9 / -3.69	Public Works and Government Services Canada 350 King Edward Ave. Ottawa ON K1A 0X1	GEN
Generator No:		ON4461448			

Map Key	Number of Records	Direction/ Distance (m)	Elev/Diff (m)	Site	DB
SIC Code: SIC Description: Approval Years: PO Box No: Country: Status: Co Admin: Choice of Contact: Phone No Admin: Contaminated Facility: MHSW Facility:		911910 Other Federal Government Public Administration 2009			
<u>Detail(s)</u>					
Waste Class:		112			
Waste Class Name:		ACID WASTE - HEAVY METALS			
Waste Class:		121			
Waste Class Name:		ALKALINE WASTES - HEAVY METALS			
Waste Class:		145			
Waste Class Name:		PAINT/PIGMENT/COATING RESIDUES			
Waste Class:		146			
Waste Class Name:		OTHER SPECIFIED INORGANICS			
Waste Class:		251			
Waste Class Name:		OIL SKIMMINGS & SLUDGES			
Waste Class:		252			
Waste Class Name:		WASTE OILS & LUBRICANTS			
Waste Class:		331			
Waste Class Name:		WASTE COMPRESSED GASES			

79	18 of 33	WSW/208.4	60.9 / -3.69	Public Works and Government Services Canada 350 King Edward Ave. Ottawa ON K1A 0X1	GEN
--------------------	----------	------------------	---------------------	---	------------

Generator No: ON4461448
SIC Code: 911910
SIC Description: Other Federal Government Public Administration
Approval Years: 2010
PO Box No:
Country:
Status:
Co Admin:
Choice of Contact:
Phone No Admin:
Contaminated Facility:
MHSW Facility:

Detail(s)

Waste Class: 331
Waste Class Name: WASTE COMPRESSED GASES

Waste Class: 145
Waste Class Name: PAINT/PIGMENT/COATING RESIDUES

Waste Class: 112
Waste Class Name: ACID WASTE - HEAVY METALS

Map Key	Number of Records	Direction/ Distance (m)	Elev/Diff (m)	Site	DB
Waste Class:		252			
Waste Class Name:		WASTE OILS & LUBRICANTS			
Waste Class:		121			
Waste Class Name:		ALKALINE WASTES - HEAVY METALS			
Waste Class:		146			
Waste Class Name:		OTHER SPECIFIED INORGANICS			
Waste Class:		251			
Waste Class Name:		OIL SKIMMINGS & SLUDGES			

[79](#) 19 of 33 **WSW/208.4** **60.9 / -3.69** **AAll Star Plumbing and Heating
350 King Edward
ottawa ON K1A 0X1** **GEN**

Generator No: ON3520073
SIC Code: 238220
SIC Description: Plumbing Heating and Air-Conditioning Contractors
Approval Years: 2010
PO Box No:
Country:
Status:
Co Admin:
Choice of Contact:
Phone No Admin:
Contaminated Facility:
MHSW Facility:

Detail(s)

Waste Class: 212
Waste Class Name: ALIPHATIC SOLVENTS

[79](#) 20 of 33 **WSW/208.4** **60.9 / -3.69** **Public Works and Government Services Canada
350 King Edward Ave.
Ottawa ON K1A 0X1** **GEN**

Generator No: ON4461448
SIC Code: 911910
SIC Description: Other Federal Government Public Administration
Approval Years: 2011
PO Box No:
Country:
Status:
Co Admin:
Choice of Contact:
Phone No Admin:
Contaminated Facility:
MHSW Facility:

Detail(s)

Waste Class: 121
Waste Class Name: ALKALINE WASTES - HEAVY METALS

Waste Class: 251
Waste Class Name: OIL SKIMMINGS & SLUDGES

Waste Class: 112
Waste Class Name: ACID WASTE - HEAVY METALS

Waste Class: 252

Map Key	Number of Records	Direction/ Distance (m)	Elev/Diff (m)	Site	DB
Waste Class Name:		WASTE OILS & LUBRICANTS			
Waste Class:		145			
Waste Class Name:		PAINT/PIGMENT/COATING RESIDUES			
Waste Class:		331			
Waste Class Name:		WASTE COMPRESSED GASES			
Waste Class:		146			
Waste Class Name:		OTHER SPECIFIED INORGANICS			

79	21 of 33	WSW/208.4	60.9 / -3.69	PUBLIC WORKS CANADA NATIONAL CAPITAL DISTRICT THREE 350 KING EDWARD AV OTTAWA K1A 0X1 ON CA ON	FST
Instance No:		10904050		Manufacturer:	
Status:				Serial No:	
Cont Name:				Ulc Standard:	
Instance Type:		FS Liquid Fuel Tank		Quantity:	
Item:				Unit of Measure:	
Item Description:		FS Liquid Fuel Tank		Fuel Type: Diesel	
Tank Type:		Single Wall UST		Fuel Type2: NULL	
Install Date:		12/24/1990		Fuel Type3: NULL	
Install Year:		1984		Piping Steel:	
Years in Service:				Piping Galvanized:	
Model:		NULL		Tanks Single Wall St:	
Description:				Piping Underground:	
Capacity:		13650		No Underground:	
Tank Material:		Fiberglass (FRP)		Panam Related:	
Corrosion Protect:		Fiberglass		Panam Venue:	
Overfill Protect:					
Facility Type:		FS Liquid Fuel Tank			
Parent Facility Type:		Fuels Safety Private Fuel Outlet - Self Serve			
Facility Location:					
Device Installed Location:		350 KING EDWARD AV OTTAWA K1A 0X1 ON CA			

Liquid Fuel Tank Details

Overfill Protection:
Owner Account Name: PUBLIC WORKS CANADA NATIONAL CAPITAL DISTRICT THREE
Item: FS LIQUID FUEL TANK

79	22 of 33	WSW/208.4	60.9 / -3.69	SNC Lavalin O&M 350 KING EDWARD AVENUE OTTAWA ON	GEN
Generator No:		ON6407137			
SIC Code:		531310			
SIC Description:		Real Estate Property Managers			
Approval Years:		2012			
PO Box No:					
Country:					
Status:					
Co Admin:					
Choice of Contact:					
Phone No Admin:					
Contaminated Facility:					
MHSW Facility:					

79	23 of 33	WSW/208.4	60.9 / -3.69	Public Works and Government Services Canada	GEN
--------------------	----------	-----------	--------------	---	-----

Map Key	Number of Records	Direction/ Distance (m)	Elev/Diff (m)	Site	DB
---------	-------------------	----------------------------	------------------	------	----

350 King Edward Ave.
Ottawa ON K1A 0X1

Generator No: ON4461448
 SIC Code: 911910
 SIC Description: Other Federal Government Public Administration
 Approval Years: 2012
 PO Box No:
 Country:
 Status:
 Co Admin:
 Choice of Contact:
 Phone No Admin:
 Contaminated Facility:
 MHSW Facility:

Detail(s)

Waste Class: 146
 Waste Class Name: OTHER SPECIFIED INORGANICS

Waste Class: 251
 Waste Class Name: OIL SKIMMINGS & SLUDGES

Waste Class: 145
 Waste Class Name: PAINT/PIGMENT/COATING RESIDUES

Waste Class: 121
 Waste Class Name: ALKALINE WASTES - HEAVY METALS

Waste Class: 252
 Waste Class Name: WASTE OILS & LUBRICANTS

Waste Class: 331
 Waste Class Name: WASTE COMPRESSED GASES

Waste Class: 112
 Waste Class Name: ACID WASTE - HEAVY METALS

79	24 of 33	WSW/208.4	60.9 / -3.69	Public Works and Government Services Canada 350 King Edward Ave. Ottawa ON	GEN
--------------------	----------	-----------	--------------	--	-----

Generator No: ON4461448
 SIC Code: 911910
 SIC Description:
 Approval Years: 2013
 PO Box No:
 Country:
 Status:
 Co Admin:
 Choice of Contact:
 Phone No Admin:
 Contaminated Facility:
 MHSW Facility:

Detail(s)

Waste Class: 331
 Waste Class Name: WASTE COMPRESSED GASES

Waste Class: 251
 Waste Class Name: OIL SKIMMINGS & SLUDGES

Map Key	Number of Records	Direction/ Distance (m)	Elev/Diff (m)	Site	DB
Waste Class:		112			
Waste Class Name:		ACID WASTE - HEAVY METALS			
Waste Class:		121			
Waste Class Name:		ALKALINE WASTES - HEAVY METALS			
Waste Class:		145			
Waste Class Name:		PAINT/PIGMENT/COATING RESIDUES			
Waste Class:		221			
Waste Class Name:		LIGHT FUELS			
Waste Class:		252			
Waste Class Name:		WASTE OILS & LUBRICANTS			
Waste Class:		146			
Waste Class Name:		OTHER SPECIFIED INORGANICS			

[79](#) 25 of 33 **WSW/208.4** **60.9 / -3.69** **BROOKFIELD GLOBAL INTEGRATED SERVICES** **GEN**
350 KING EDWARD AVENUE
OTTAWA ON K1N 5W6

Generator No: ON6407137
SIC Code: 531310
SIC Description: REAL ESTATE PROPERTY MANAGERS
Approval Years: 2016
PO Box No:
Country: Canada
Status:
Co Admin:
Choice of Contact: CO_OFFICIAL
Phone No Admin:
Contaminated Facility: No
MHSW Facility: No

Detail(s)

Waste Class: 213
Waste Class Name: PETROLEUM DISTILLATES

Waste Class: 145
Waste Class Name: PAINT/PIGMENT/COATING RESIDUES

Waste Class: 121
Waste Class Name: ALKALINE WASTES - HEAVY METALS

Waste Class: 212
Waste Class Name: ALIPHATIC SOLVENTS

Waste Class: 252
Waste Class Name: WASTE OILS & LUBRICANTS

Waste Class: 263
Waste Class Name: ORGANIC LABORATORY CHEMICALS

Waste Class: 112
Waste Class Name: ACID WASTE - HEAVY METALS

Waste Class: 331
Waste Class Name: WASTE COMPRESSED GASES

Waste Class: 146
Waste Class Name: OTHER SPECIFIED INORGANICS

Map Key	Number of Records	Direction/ Distance (m)	Elev/Diff (m)	Site	DB
Waste Class:		122			
Waste Class Name:		ALKALINE WASTES - OTHER METALS			
79	26 of 33	WSW/208.4	60.9 / -3.69	BROOKFIELD GLOBAL INTEGRATED SERVICES 350 KING EDWARD AVENUE OTTAWA ON K1N 5W6	GEN
Generator No:		ON6407137			
SIC Code:		531310			
SIC Description:		REAL ESTATE PROPERTY MANAGERS			
Approval Years:		2015			
PO Box No:					
Country:		Canada			
Status:					
Co Admin:					
Choice of Contact:		CO_OFFICIAL			
Phone No Admin:					
Contaminated Facility:		No			
MHSW Facility:		No			
<u>Detail(s)</u>					
Waste Class:		252			
Waste Class Name:		WASTE OILS & LUBRICANTS			
Waste Class:		146			
Waste Class Name:		OTHER SPECIFIED INORGANICS			
Waste Class:		213			
Waste Class Name:		PETROLEUM DISTILLATES			
Waste Class:		112			
Waste Class Name:		ACID WASTE - HEAVY METALS			
Waste Class:		122			
Waste Class Name:		ALKALINE WASTES - OTHER METALS			
Waste Class:		145			
Waste Class Name:		PAINT/PIGMENT/COATING RESIDUES			
Waste Class:		121			
Waste Class Name:		ALKALINE WASTES - HEAVY METALS			
Waste Class:		212			
Waste Class Name:		ALIPHATIC SOLVENTS			
Waste Class:		331			
Waste Class Name:		WASTE COMPRESSED GASES			
79	27 of 33	WSW/208.4	60.9 / -3.69	Public Works and Government Services Canada 350 King Edward Ave. Ottawa ON K0A 0S5	GEN
Generator No:		ON4461448			
SIC Code:		911910			
SIC Description:		911910			
Approval Years:		2015			
PO Box No:					
Country:		Canada			
Status:					
Co Admin:		Sarah Page			
Choice of Contact:		CO_OFFICIAL			

Map Key	Number of Records	Direction/ Distance (m)	Elev/Diff (m)	Site	DB
Phone No Admin:		613-915-5668 Ext.			
Contaminated Facility:		No			
MHSW Facility:		No			
<u>Detail(s)</u>					
Waste Class:		121			
Waste Class Name:		ALKALINE WASTES - HEAVY METALS			
Waste Class:		331			
Waste Class Name:		WASTE COMPRESSED GASES			
Waste Class:		252			
Waste Class Name:		WASTE OILS & LUBRICANTS			
Waste Class:		112			
Waste Class Name:		ACID WASTE - HEAVY METALS			
Waste Class:		145			
Waste Class Name:		PAINT/PIGMENT/COATING RESIDUES			
Waste Class:		146			
Waste Class Name:		OTHER SPECIFIED INORGANICS			
Waste Class:		251			
Waste Class Name:		OIL SKIMMINGS & SLUDGES			
Waste Class:		221			
Waste Class Name:		LIGHT FUELS			

79	28 of 33	WSW/208.4	60.9 / -3.69	SNC Lavalin O&M 350 KING EDWARD AVENUE OTTAWA ON K1N 5W6	GEN
--------------------	----------	------------------	---------------------	---	------------

Generator No: ON6407137
SIC Code: 531310
SIC Description: REAL ESTATE PROPERTY MANAGERS
Approval Years: 2014
PO Box No:
Country: Canada
Status:
Co Admin: Dale McElveny
Choice of Contact: CO_OFFICIAL
Phone No Admin: 613-889-0399 Ext.
Contaminated Facility: No
MHSW Facility: No

Detail(s)

Waste Class: 146
Waste Class Name: OTHER SPECIFIED INORGANICS

Waste Class: 121
Waste Class Name: ALKALINE WASTES - HEAVY METALS

Waste Class: 212
Waste Class Name: ALIPHATIC SOLVENTS

Waste Class: 331
Waste Class Name: WASTE COMPRESSED GASES

Waste Class: 213
Waste Class Name: PETROLEUM DISTILLATES

Map Key	Number of Records	Direction/ Distance (m)	Elev/Diff (m)	Site	DB
Waste Class:		112			
Waste Class Name:		ACID WASTE - HEAVY METALS			
Waste Class:		122			
Waste Class Name:		ALKALINE WASTES - OTHER METALS			
Waste Class:		252			
Waste Class Name:		WASTE OILS & LUBRICANTS			
Waste Class:		145			
Waste Class Name:		PAINT/PIGMENT/COATING RESIDUES			

79	29 of 33	WSW/208.4	60.9 / -3.69	Public Works and Government Services Canada 350 King Edward Ave. Ottawa ON K0A 0S5	GEN
--------------------	----------	------------------	---------------------	---	------------

Generator No: ON4461448
SIC Code: 911910
SIC Description: 911910
Approval Years: 2014
PO Box No:
Country: Canada
Status:
Co Admin: Brian Stoneman
Choice of Contact: CO_ADMIN
Phone No Admin: 613 993 5639 Ext.
Contaminated Facility: No
MHSW Facility: No

Detail(s)

Waste Class: 251
Waste Class Name: OIL SKIMMINGS & SLUDGES

Waste Class: 146
Waste Class Name: OTHER SPECIFIED INORGANICS

Waste Class: 145
Waste Class Name: PAINT/PIGMENT/COATING RESIDUES

Waste Class: 331
Waste Class Name: WASTE COMPRESSED GASES

Waste Class: 112
Waste Class Name: ACID WASTE - HEAVY METALS

Waste Class: 221
Waste Class Name: LIGHT FUELS

Waste Class: 252
Waste Class Name: WASTE OILS & LUBRICANTS

Waste Class: 121
Waste Class Name: ALKALINE WASTES - HEAVY METALS

79	30 of 33	WSW/208.4	60.9 / -3.69	Public Services & Procurement Canada ESD/AFD 350 King Edward Ave. Ottawa ON K1N 5W6	GEN
--------------------	----------	------------------	---------------------	--	------------

Generator No: ON4461448
SIC Code:

Map Key	Number of Records	Direction/ Distance (m)	Elev/Diff (m)	Site	DB
SIC Description:					
Approval Years:		As of Dec 2018			
PO Box No:					
Country:		Canada			
Status:		Registered			
Co Admin:					
Choice of Contact:					
Phone No Admin:					
Contaminated Facility:					
MHSW Facility:					
Detail(s)					
Waste Class:		112 C			
Waste Class Name:		Acid solutions - containing heavy metals			
Waste Class:		121 C			
Waste Class Name:		Alkaline slutions - containing heavy metals			
Waste Class:		146 R			
Waste Class Name:		Other specified inorganic sludges, slurries or solids			
Waste Class:		212 L			
Waste Class Name:		Aliphatic solvents and residues			
Waste Class:		221 L			
Waste Class Name:		Light fuels			
Waste Class:		251 L			
Waste Class Name:		Waste oils/sludges (petroleum based)			
Waste Class:		331 I			
Waste Class Name:		Waste compressed gases including cylinders			
79	31 of 33	WSW/208.4	60.9 / -3.69	Brookfield Global Intergrated Solutions 350 King Edward Ave Ottawa ON K1N 5W6	SPL
Ref No:	8061-B9JM93			Discharger Report:	
Site No:	NA			Material Group:	
Incident Dt:	2/19/2019			Health/Env Conseq:	2 - Minor Environment
Year:				Client Type:	Corporation
Incident Cause:				Sector Type:	Miscellaneous Communal
Incident Event:	Leak/Break			Agency Involved:	
Contaminant Code:	38			Nearest Watercourse:	
Contaminant Name:	REFRIGERANT GAS, N.O.S.			Site Address:	350 King Edward Ave
Contaminant Limit 1:				Site District Office:	Ottawa
Contam Limit Freq 1:				Site Postal Code:	K1N 5W6
Contaminant UN No 1:	1078			Site Region:	Eastern
Environment Impact:				Site Municipality:	Ottawa
Nature of Impact:				Site Lot:	
Receiving Medium:				Site Conc:	
Receiving Env:	Air			Northing:	5030935
MOE Response:	No			Easting:	446266
Dt MOE Arvl on Scn:				Site Geo Ref Accu:	
MOE Reported Dt:	2/19/2019			Site Map Datum:	
Dt Document Closed:	3/14/2019			SAC Action Class:	Air Spills - Gases and Vapours
Incident Reason:	Equipment Failure			Source Type:	Valve/Fitting/Piping
Site Name:	BGIS public works building<UNOFFICIAL>				
Site County/District:					
Site Geo Ref Meth:					
Incident Summary:	BGIS: R123 to atm, unkn vol				
Contaminant Qty:	0 other - see incident description				

Map Key	Number of Records	Direction/ Distance (m)	Elev/Diff (m)	Site	DB
79	32 of 33	WSW/208.4	60.9 / -3.69	Public Services & Procurement Canada ESD/AFD 350 King Edward Ave. Ottawa ON K1N 5W6	GEN
Generator No: ON4461448 SIC Code: SIC Description: Approval Years: As of Jul 2020 PO Box No: Country: Canada Status: Registered Co Admin: Choice of Contact: Phone No Admin: Contaminated Facility: MHSW Facility:					
<u>Detail(s)</u>					
Waste Class:		121 C			
Waste Class Name:		Alkaline slutions - containing heavy metals			
Waste Class:		263 I			
Waste Class Name:		Misc. waste organic chemicals			
Waste Class:		145 I			
Waste Class Name:		Wastes from the use of pigments, coatings and paints			
Waste Class:		212 L			
Waste Class Name:		Aliphatic solvents and residues			
Waste Class:		251 L			
Waste Class Name:		Waste oils/sludges (petroleum based)			
Waste Class:		112 C			
Waste Class Name:		Acid solutions - containing heavy metals			
Waste Class:		331 I			
Waste Class Name:		Waste compressed gases including cylinders			
Waste Class:		146 R			
Waste Class Name:		Other specified inorganic sludges, slurries or solids			
Waste Class:		221 L			
Waste Class Name:		Light fuels			
79	33 of 33	WSW/208.4	60.9 / -3.69	Public Services & Procurement Canada ESD/AFD 350 King Edward Ave. Ottawa ON K1N 5W6	GEN
Generator No: ON4461448 SIC Code: SIC Description: Approval Years: As of Nov 2021 PO Box No: Country: Canada Status: Registered Co Admin: Choice of Contact: Phone No Admin:					

Map Key	Number of Records	Direction/ Distance (m)	Elev/Diff (m)	Site	DB
Contaminated Facility: MHSW Facility:					
<u>Detail(s)</u>					
Waste Class:		331 I			
Waste Class Name:		Waste compressed gases including cylinders			
Waste Class:		145 I			
Waste Class Name:		Wastes from the use of pigments, coatings and paints			
Waste Class:		146 R			
Waste Class Name:		Other specified inorganic sludges, slurries or solids			
Waste Class:		263 I			
Waste Class Name:		Misc. waste organic chemicals			
Waste Class:		221 L			
Waste Class Name:		Light fuels			
Waste Class:		251 L			
Waste Class Name:		Waste oils/sludges (petroleum based)			
Waste Class:		212 L			
Waste Class Name:		Aliphatic solvents and residues			
Waste Class:		112 C			
Waste Class Name:		Acid solutions - containing heavy metals			
Waste Class:		121 C			
Waste Class Name:		Alkaline slutions - containing heavy metals			
80	1 of 1	S/210.2	64.5 / -0.07	Regional Elevator 401 King Edward Ave Ottawa ON K1N 9C9	GEN
Generator No:		ON5110159			
SIC Code:					
SIC Description:					
Approval Years:		As of Jan 2021			
PO Box No:					
Country:		Canada			
Status:		Registered			
Co Admin:					
Choice of Contact:					
Phone No Admin:					
Contaminated Facility:					
MHSW Facility:					
<u>Detail(s)</u>					
Waste Class:		252 L			
Waste Class Name:		Waste crankcase oils and lubricants			
81	1 of 1	W/221.4	60.6 / -4.01	Public Services & Procurement Canada RPB/AFD 350 King Edward Ave. Ottawa ON K1N 5W6	GEN
Generator No:		ON4461448			
SIC Code:					
SIC Description:					
Approval Years:		As of Oct 2022			

Map Key	Number of Records	Direction/ Distance (m)	Elev/Diff (m)	Site	DB
PO Box No: Country: Canada Status: Registered Co Admin: Choice of Contact: Phone No Admin: Contaminated Facility: MHSW Facility:					
<u>Detail(s)</u>					
Waste Class: 263 I					
Waste Class Name: ORGANIC LABORATORY CHEMICALS					
Waste Class: 146 R					
Waste Class Name: OTHER SPECIFIED INORGANICS					
Waste Class: 251 L					
Waste Class Name: OIL SKIMMINGS & SLUDGES					
Waste Class: 331 I					
Waste Class Name: WASTE COMPRESSED GASES					
Waste Class: 112 C					
Waste Class Name: ACID WASTE - HEAVY METALS					
Waste Class: 221 L					
Waste Class Name: LIGHT FUELS					
Waste Class: 212 L					
Waste Class Name: ALIPHATIC SOLVENTS					
Waste Class: 145 I					
Waste Class Name: PAINT/PIGMENT/COATING RESIDUES					
Waste Class: 121 C					
Waste Class Name: ALKALINE WASTES - HEAVY METALS					

82	1 of 1	WSW/221.8	60.6 / -4.01	350 King Edward (Former Bank of Canada Bldg) Ottawa ON FCS
--------------------	--------	------------------	---------------------	---	---------------------

SGC: 3506008
Site ID: 24781001
Departmental ID: National Capital 24781001
Depart Code: SVC
Class Type: N
Class: Not a Priority for Action
Site Name: 350 King Edward (Former Bank of Canada Bldg)
Site Name (FR): 350 King Edward (ancien immeuble de la Banque du Canada)
Site Status: Closed
Site Status Desc: Remediation / risk management completed. No further action required.
Site Status (FR): Fermé
Description (FR): Assainissement terminé ou mesures de gestion des risques prises. Aucune autre mesure nécessaire.
Involv Code:
Census Division: Ottawa
Municipality: Ottawa
Census Sub Class: 1
Latitude: 45.429740
Longitude: -75.687650
Location:
Protected Data: 0
FED: 078
Fed Electoral District: Ottawa--Vanier

Map Key	Number of Records	Direction/ Distance (m)	Elev/Diff (m)	Site	DB	
Fed Electoral District (FR): Metro: Nearest Pop. Area: Highest Step Cmpltd: Site Deleted Flag: Created: Modified: Property No.: Est m² Contmnted: Est Ha Contmnted: Est Tons Contamin: Est Population at 1 Km: Est Population at 5 Km: Est Population at 10 Km: Est Population at 25 Km: Est Population at 50 Km: Reporting Org: Reporting Org (FR): Reason for Involv: Reason for Involv (FR): Liabile Third Party: Class (FR): Action Plan: Action Plan (FR): Site Mgmt Strategy: Minimap URL: Additional Info:		Ottawa--Vanier		8 2005-07-28T11:43:00 2017-05-26T15:26:00 24781 13,668 18,907 226,384 608,129 1,206,460 1,436,457 Public Services and Procurement Canada Services publics et Approvisionnement Canada Federal Real Property Biens immobiliers fédéraux Priorité d'intervention nulle Record of Site Condition completed. Rapport de l'état du site complété.		
Additional Info (FR):				http://www.tbs-sct.gc.ca/fcsi-rscf/minimap.aspx?fsi=24781001 Poly-aromatic Hydrocarbons (PAH) contaminated soil was detected east of the building along King Edward Avenue and at the southwest corner of the property. Poly-aromatic Hydrocarbons (PAH) contaminated groundwater was detected west of the building Sols contaminés aux hydrocarbures poly-aromatiques (HAP) observés à l'est du bâtiment le long de l'av. King Edward et au coin sud-ouest de la propriété. Des eaux souterraines contaminées aux hydrocarbures poly-aromatiques (HAP) également détectées à l'ouest de l'édifice		
<u>Contamination</u>						
Contaminant: Contamination (FR): Medium Code: Medium: Medium (FR):		PHCs (petroleum hydrocarbons) HCP (hydrocarbures pétroliers)		5 Soil Sol		
Contaminant: Contamination (FR): Medium Code: Medium: Medium (FR):		PHCs (petroleum hydrocarbons) HCP (hydrocarbures pétroliers)		2 Groundwater Eau souterraine		
Contaminant: Contamination (FR): Medium Code: Medium: Medium (FR):		Metal, metalloid, and organometallic Métaux, métalloïdes, et organométalliques		5 Soil Sol		
Contaminant: Contamination (FR): Medium Code: Medium: Medium (FR):		PAHs (polycyclic aromatic hydrocarbon) HAP (hydrocarbures aromatiques polycycliques)		2 Groundwater Eau souterraine		
Contaminant: Contamination (FR): Medium Code: Medium: Medium (FR):		Metal, metalloid, and organometallic Métaux, métalloïdes, et organométalliques		2 Groundwater Eau souterraine		

Map Key	Number of Records	Direction/ Distance (m)	Elev/Diff (m)	Site	DB
Contaminant:				PAHs (polycyclic aromatic hydrocarbon)	
Contamination (FR):				HAP (hydrocarbures aromatiques polycycliques)	
Medium Code:				5	
Medium:				Soil	
Medium (FR):				Sol	

Annual Data

Fiscal Year: 2005-2006
Reporting Organization: SVC
Reporting Organization (EN): Public Services and Procurement Canada
Reporting Organization (FR): Services publics et Approvisionnement Canada
Class Type:
Class (EN):
Class (FR):
CCME Flag:
CCME NCS Year:
Step Name (EN):
Step Name (FR):
Highest Step Completed: 07
Highest Step Completed Desc:
Planned Compl Date Step7:
Planned Compl Date Step8:
Planned Compl Date Step9:
Created:
Modified:
NCSCS Year:
Closed: No
Actual Cubic Metres Rem: 0
Actual Hectares Rem: 0
Actual Tons Remediated: 0
Total Asmt Expenditure: \$0.00
Total Remediation Expenditure: \$0.00
Total Care/Maint Expenditur: \$0.00
Total Mntring Expenditure: \$0.00
Ttl Expenditure Reduc Liabil:
FCSAP Asmt Expenditure: \$0.00
FCSAP Remed Expenditure: \$0.00
FCSAP Care/Maint Expenditur: \$0.00
FCSAP Mntring Expenditure: \$0.00

Annual Data

Fiscal Year: 2007-2008
Reporting Organization: SVC
Reporting Organization (EN): Public Services and Procurement Canada
Reporting Organization (FR): Services publics et Approvisionnement Canada
Class Type:
Class (EN):
Class (FR):
CCME Flag:
CCME NCS Year:
Step Name (EN):
Step Name (FR):
Highest Step Completed: 08
Highest Step Completed Desc:
Planned Compl Date Step7:
Planned Compl Date Step8:
Planned Compl Date Step9:
Created:
Modified:
NCSCS Year:
Closed: No
Actual Cubic Metres Rem: 0

Map Key	Number of Records	Direction/ Distance (m)	Elev/Diff (m)	Site	DB
Actual Hectares Rem:	0				
Actual Tons Remediated:	0				
Total Asmt Expenditure:	\$0.00				
Total Remediation Expenditure:	\$0.00				
Total Care/Maint Expenditur:	\$0.00				
Total Mntring Expenditure:	\$0.00				
Ttl Expenditure Reduc Liabil:					
FCSAP Asmt Expenditure:	\$39,604.83				
FCSAP Remed Expenditure:	\$0.00				
FCSAP Care/Maint Expenditur:	\$0.00				
FCSAP Mntring Expenditure:	\$0.00				

Annual Data

Fiscal Year:	2006-2007
Reporting Organization:	SVC
Reporting Organization (EN):	Public Services and Procurement Canada
Reporting Organization (FR):	Services publics et Approvisionnement Canada
Class Type:	
Class (EN):	
Class (FR):	
CCME Flag:	
CCME NCS Year:	
Step Name (EN):	
Step Name (FR):	
Highest Step Completed:	08
Highest Step Completed Desc:	
Planned Compl Date Step7:	
Planned Compl Date Step8:	
Planned Compl Date Step9:	
Created:	
Modified:	
NCSCS Year:	
Closed:	No
Actual Cubic Metres Rem:	0
Actual Hectares Rem:	0
Actual Tons Remediated:	0
Total Asmt Expenditure:	\$0.00
Total Remediation Expenditure:	\$0.00
Total Care/Maint Expenditur:	\$0.00
Total Mntring Expenditure:	\$0.00
Ttl Expenditure Reduc Liabil:	
FCSAP Asmt Expenditure:	\$0.00
FCSAP Remed Expenditure:	\$0.00
FCSAP Care/Maint Expenditur:	\$0.00
FCSAP Mntring Expenditure:	\$0.00

Annual Data

Fiscal Year:	2008-2009
Reporting Organization:	SVC
Reporting Organization (EN):	Public Services and Procurement Canada
Reporting Organization (FR):	Services publics et Approvisionnement Canada
Class Type:	
Class (EN):	
Class (FR):	
CCME Flag:	
CCME NCS Year:	
Step Name (EN):	
Step Name (FR):	
Highest Step Completed:	08
Highest Step Completed Desc:	
Planned Compl Date Step7:	
Planned Compl Date Step8:	

<i>Map Key</i>	<i>Number of Records</i>	<i>Direction/ Distance (m)</i>	<i>Elev/Diff (m)</i>	<i>Site</i>	<i>DB</i>
----------------	--------------------------	--------------------------------	----------------------	-------------	-----------

Planned Compl Date Step9:

Created:
Modified:
NCSCS Year:
Closed: No
Actual Cubic Metres Rem: 0
Actual Hectares Rem: 0
Actual Tons Remediated: 0
Total Asmt Expenditure: \$40,659.62
Total Remediation Expenditure: \$40,659.62
Total Care/Maint Expenditur: \$0.00
Total Mntring Expenditure: \$0.00
Ttl Expenditure Reduc Liabil:
FCSAP Asmt Expenditure: \$0.00
FCSAP Remed Expenditure: \$32,527.70
FCSAP Care/Maint Expenditur: \$0.00
FCSAP Mntring Expenditure: \$0.00

Annual Data

Fiscal Year: 2009-2010
Reporting Organization: SVC
Reporting Organization (EN): Public Services and Procurement Canada
Reporting Organization (FR): Services publics et Approvisionnement Canada
Class Type:
Class (EN):
Class (FR):
CCME Flag:
CCME NCS Year:
Step Name (EN):
Step Name (FR):
Highest Step Completed: 08
Highest Step Completed Desc:
Planned Compl Date Step7:
Planned Compl Date Step8:
Planned Compl Date Step9:
Created:
Modified:
NCSCS Year:
Closed: No
Actual Cubic Metres Rem: 0
Actual Hectares Rem: 0
Actual Tons Remediated: 0
Total Asmt Expenditure: \$24,425.10
Total Remediation Expenditure: \$24,425.10
Total Care/Maint Expenditur: \$0.00
Total Mntring Expenditure: \$0.00
Ttl Expenditure Reduc Liabil:
FCSAP Asmt Expenditure: \$0.00
FCSAP Remed Expenditure: \$0.00
FCSAP Care/Maint Expenditur: \$0.00
FCSAP Mntring Expenditure: \$0.00

Annual Data

Fiscal Year: 2010-2011
Reporting Organization: SVC
Reporting Organization (EN): Public Services and Procurement Canada
Reporting Organization (FR): Services publics et Approvisionnement Canada
Class Type:
Class (EN):
Class (FR):
CCME Flag:
CCME NCS Year:

Map Key	Number of Records	Direction/ Distance (m)	Elev/Diff (m)	Site	DB
---------	-------------------	----------------------------	------------------	------	----

Step Name (EN):
 Step Name (FR):
 Highest Step Completed: 08
 Highest Step Completed Desc:
 Planned Compl Date Step7:
 Planned Compl Date Step8:
 Planned Compl Date Step9:
 Created:
 Modified:
 NCSCS Year:
 Closed: No
 Actual Cubic Metres Rem: 0
 Actual Hectares Rem: 0
 Actual Tons Remediated: 0
 Total Asmt Expenditure: \$0.00
 Total Remediation Expenditure: \$0.00
 Total Care/Maint Expenditur: \$0.00
 Total Mntring Expenditure: \$0.00
 Ttl Expenditure Reduc Liabil:
 FCSAP Asmt Expenditure: \$0.00
 FCSAP Remed Expenditure: \$0.00
 FCSAP Care/Maint Expenditur: \$0.00
 FCSAP Mntring Expenditure: \$0.00

Annual Data

Fiscal Year: 2011-2012
 Reporting Organization: SVC
 Reporting Organization (EN): Public Services and Procurement Canada
 Reporting Organization (FR): Services publics et Approvisionnement Canada
 Class Type:
 Class (EN):
 Class (FR):
 CCME Flag:
 CCME NCS Year:
 Step Name (EN):
 Step Name (FR):
 Highest Step Completed: 08
 Highest Step Completed Desc:
 Planned Compl Date Step7:
 Planned Compl Date Step8:
 Planned Compl Date Step9:
 Created:
 Modified:
 NCSCS Year:
 Closed: Yes
 Actual Cubic Metres Rem: 0
 Actual Hectares Rem: 0
 Actual Tons Remediated: 0
 Total Asmt Expenditure: \$0.00
 Total Remediation Expenditure: \$0.00
 Total Care/Maint Expenditur: \$0.00
 Total Mntring Expenditure: \$0.00
 Ttl Expenditure Reduc Liabil:
 FCSAP Asmt Expenditure: \$0.00
 FCSAP Remed Expenditure: \$0.00
 FCSAP Care/Maint Expenditur: \$0.00
 FCSAP Mntring Expenditure: \$0.00

[83](#)

1 of 2

E/222.6

68.9 / 4.31

400 Rideau Street
Ottawa ON K1N 5Z1

EHS

Order No: 20200108027
Status: C

Nearest Intersection:
Municipality:

Map Key	Number of Records	Direction/ Distance (m)	Elev/Diff (m)	Site	DB
Report Type: Standard Report Report Date: 13-JAN-20 Date Received: 08-JAN-20 Previous Site Name: Lot/Building Size: Additional Info Ordered: Fire Insur. Maps and/or Site Plans; City Directory; Aerial Photos					
83	2 of 2	E/222.6	68.9 / 4.31	400 Rideau Street Ottawa ON K1N 5Z1	EHS
Order No: 20200108027 Status: C Report Type: Standard Report Report Date: 13-JAN-20 Date Received: 08-JAN-20 Previous Site Name: Lot/Building Size: Additional Info Ordered: Fire Insur. Maps and/or Site Plans; City Directory; Aerial Photos					
Nearest Intersection: Municipality: Client Prov/State: ON Search Radius (km): .25 X: -75.6821206 Y: 45.4300314					
84	1 of 2	NW/225.4	61.9 / -2.69	PORTUGUESE BAKERY 48 NELSON ST OTTAWA ON K1N 7R2	SCT
Established: 1983 Plant Size (ft²): 1000 Employment: 4					
--Details-- Description: BREAD AND OTHER BAKERY PRODUCTS, EXCEPT COOKIES AND CRACKERS SIC/NAICS Code: 2051					
84	2 of 2	NW/225.4	61.9 / -2.69	Portuguese Bakery Inc. 48 Nelson St Ottawa ON K1N 7R2	SCT
Established: 01-JUN-83 Plant Size (ft²): 1000 Employment:					
--Details-- Description: Commercial Bakeries and Frozen Bakery Product Manufacturing SIC/NAICS Code: 311814					
85	1 of 2	SSW/230.4	61.1 / -3.46	290 Rideau Street Ottawa ON K1N 5Y3	EHS
Order No: 20020330006 Status: C Report Type: Complete Report Report Date: 4/9/02 Date Received: 3/30/02 Previous Site Name: Lot/Building Size: Additional Info Ordered:					
Nearest Intersection: Municipality: Client Prov/State: ON Search Radius (km): 0.30 X: -75.685862 Y: 45.428463					

Map Key	Number of Records	Direction/ Distance (m)	Elev/Diff (m)	Site	DB
85	2 of 2	SSW/230.4	61.1 / -3.46	8758212 CANADA INC. 290 RIDEAU STREET, OTTAWA, ON K1N 5Y3 Ottawa ON	RSC

RSC ID: 216366
RA No:
RSC Type: Phase 1 and 2 RSC
Curr Property Use: Commercial
Ministry District: Ottawa District Office
Filing Date: 2015/03/03
Date Ack:
Date Returned:
Restoration Type:
Soil Type:
Criteria:
CPU Issued Sect 1686:
Asmt Roll No: 0614021-00104500
Prop ID No (PIN): 04210-0001 (LT)
Property Municipal Address: 290 RIDEAU STREET, OTTAWA, ON K1N 5Y3
Mailing Address:
Latitude & Longitude:
UTM Coordinates:
Consultant:
Legal Desc:
Measurement Method:
Applicable Standards:
RSC PDF: <https://www.lrcsde.lrc.gov.on.ca/BFISWebPublic/pub/viewDocument.action?attachmentId=44507&fileName=BROWNFIELDS-E.pdf>

Document(s) Detail

Document Heading: Supporting Documents
Document Name: 5 signed legal survey with outline.pdf
Document Type: A Current plan of Survey
Document Link: <https://www.lrcsde.lrc.gov.on.ca/BFISWebPublic/pub/viewDocument.action?attachmentId=44502&fileName=5+signed+legal+survey+with+outline.pdf>

Document Heading: Supporting Documents
Document Name: 2 authorization letter.pdf
Document Type: Proof of the owner's authorization
Document Link: <https://www.lrcsde.lrc.gov.on.ca/BFISWebPublic/pub/viewDocument.action?attachmentId=44500&fileName=2+authorization+letter.pdf>

Document Heading: Supporting Documents
Document Name: APEC table Feb 2015.pdf
Document Type: Area(s) of Potential Environmental Concern
Document Link: <https://www.lrcsde.lrc.gov.on.ca/BFISWebPublic/pub/viewDocument.action?attachmentId=47087&fileName=APEC+table+Feb+2015.pdf>

Document Heading: Supporting Documents
Document Name: 290 Rideau Street CSM Feb 2015.pdf
Document Type: Phase 2 Conceptual Site Model
Document Link: <https://www.lrcsde.lrc.gov.on.ca/BFISWebPublic/pub/viewDocument.action?attachmentId=47084&fileName=290+Rideau+Street+CSM+Feb+2015.pdf>

Document Heading: Supporting Documents
Document Name: 1 Certificate of Compliance.pdf
Document Type: Certificate of Status
Document Link: <https://www.lrcsde.lrc.gov.on.ca/BFISWebPublic/pub/viewDocument.action?attachmentId=44499&fileName=1+Certificate+of+Compliance.pdf>

Document Heading: Supporting Documents
Document Name: 3 lawyer letter.pdf
Document Type: Lawyer's letter consisting of a legal description of the property

Map Key	Number of Records	Direction/ Distance (m)	Elev/Diff (m)	Site	DB
Document Link:		https://www.lrcsde.lrc.gov.on.ca/BFISWebPublic/pub/viewDocument.action?attachmentId=44505&fileName=3+lawyer+letter.pdf			
Document Heading:		Supporting Documents			
Document Name:		4 registered transfer.pdf			
Document Type:		Copy of any deed(s), transfer(s) or other document(s)			
Document Link:		https://www.lrcsde.lrc.gov.on.ca/BFISWebPublic/pub/viewDocument.action?attachmentId=44506&fileName=4+registered+transfer.pdf			
Document Heading:		Supporting Documents			
Document Name:		8 past uses table Feb 2015.pdf			
Document Type:		Table of Current and Past Property Use			
Document Link:		https://www.lrcsde.lrc.gov.on.ca/BFISWebPublic/pub/viewDocument.action?attachmentId=47085&fileName=8+past+uses+table+Feb+2015.pdf			
86	1 of 4	SSW/230.8	61.1 / -3.46	THYSSEN KRUPP ELEVATOR 290 RIDEAU STREET OTTAWA ON K1N 5Y3	GEN
Generator No:		ON2281208			
SIC Code:					
SIC Description:					
Approval Years:		03,04			
PO Box No:					
Country:					
Status:					
Co Admin:					
Choice of Contact:					
Phone No Admin:					
Contaminated Facility:					
MHSW Facility:					
86	2 of 4	SSW/230.8	61.1 / -3.46	Innvest Hotels GP Ltd. 290 Rideau Street Ottawa ON K1N 5Y3	CA
Certificate #:		5124-5HWJP3			
Application Year:		2003			
Issue Date:		1/18/2003			
Approval Type:		Air			
Status:		Approved			
Application Type:					
Client Name:					
Client Address:					
Client City:					
Client Postal Code:					
Project Description:					
Contaminants:					
Emission Control:					
86	3 of 4	SSW/230.8	61.1 / -3.46	290 Rideau St Ottawa ON K1N5Y3	EHS
Order No:		20140918003		Nearest Intersection:	
Status:		C		Municipality:	
Report Type:		Standard Report		Client Prov/State: ON	
Report Date:		24-SEP-14		Search Radius (km): .25	
Date Received:		18-SEP-14		X: -75.685943	
Previous Site Name:				Y: 45.428367	
Lot/Building Size:					
Additional Info Ordered:					

Map Key	Number of Records	Direction/ Distance (m)	Elev/Diff (m)	Site	DB
86	4 of 4	SSW/230.8	61.1 / -3.46	Innvest Hotels GP Ltd. 290 Rideau St Ottawa ON L4W 4T9	ECA
Approval No: 5124-5HWJP3 Approval Date: 2003-01-18 Status: Approved Record Type: ECA Link Source: IDS SWP Area Name: Approval Type: ECA-AIR Project Type: AIR Business Name: Innvest Hotels GP Ltd. Address: 290 Rideau St Full Address: Full PDF Link: https://www.accessenvironment.ene.gov.on.ca/instruments/3517-5GRK4W-14.pdf PDF Site Location:				MOE District: City: Longitude: Latitude: Geometry X: Geometry Y:	
87	1 of 2	S/234.3	68.6 / 4.03	RACINE ROBERT & GAUTHIER 260 BESSERER STREET OTTAWA ON K1N 1J3	GEN
Generator No: ONF013800 SIC Code: 0008 SIC Description: EXEMPT Approval Years: 88,89,90 PO Box No: Country: Status: Co Admin: Choice of Contact: Phone No Admin: Contaminated Facility: MHSW Facility:					
87	2 of 2	S/234.3	68.6 / 4.03	RACINE ROBERT & GAUTHIER 44-138 260 BESSERER STREET OTTAWA ON K1N 1J3	GEN
Generator No: ONF013800 SIC Code: 0008 SIC Description: EXEMPT Approval Years: 92,93,94 PO Box No: Country: Status: Co Admin: Choice of Contact: Phone No Admin: Contaminated Facility: MHSW Facility:					
88	1 of 18	E/235.0	67.8 / 3.22	BELL CANADA 393 RIDEAU STREET OTTAWA ON K1G 3J4	GEN
Generator No: ON0033970 SIC Code: 3369 SIC Description: OTHER OFFICE, ETC. Approval Years: 97,98,99,00,01 PO Box No: Country:					

Map Key	Number of Records	Direction/ Distance (m)	Elev/Diff (m)	Site	DB
Status: Co Admin: Choice of Contact: Phone No Admin: Contaminated Facility: MHSW Facility:					
<u>Detail(s)</u>					
Waste Class:		145			
Waste Class Name:		PAINT/PIGMENT/COATING RESIDUES			
Waste Class:		251			
Waste Class Name:		OIL SKIMMINGS & SLUDGES			
Waste Class:		252			
Waste Class Name:		WASTE OILS & LUBRICANTS			

88	2 of 18	E/235.0	67.8 / 3.22	Bell Canada 393 Rideau Ottawa ON K1N 1H1	GEN
Generator No:		ON4870548			
SIC Code:		513310			
SIC Description:		Wired Telecommunications Carriers			
Approval Years:		03,04,05			
PO Box No:					
Country:					
Status:					
Co Admin:					
Choice of Contact:					
Phone No Admin:					
Contaminated Facility:					
MHSW Facility:					

<u>Detail(s)</u>					
Waste Class:		121			
Waste Class Name:		ALKALINE WASTES - HEAVY METALS			
Waste Class:		212			
Waste Class Name:		ALIPHATIC SOLVENTS			

88	3 of 18	E/235.0	67.8 / 3.22	Bell Canada Rideau St 393, Ottawa ON OTTAWA ON K1N 1H1	DTNK
<u>Delisted Commercial Fuel Oil Tanks</u>					
Licence No:					
Registration No:		200204-1511			
Posse File No:					
Posse Reg No:					
Instance No:					
Status Name:					
Tank Type:					
Tank Size:		22640 L			
Tank Material:		Fiberglass reinforced plastic			
Tk Age(as of 05/1992):		10 yrs			
Tank Address:		Rideau St 393, Ottawa ON			
Facility Type:					
Fuel Type:					
Corrosion Protection:					
NBR:					
Contact Name:		c/o Alain Naud			
Contact Address:		3685 Aylmer - Bureau 200			
Contact Address2:					
Contact Suite:					
Contact City:		Montreal			
Contact Prov:		QC			
Contact Postal:		H2X 2C5			

Map Key	Number of Records	Direction/ Distance (m)	Elev/Diff (m)	Site	DB
Instance Type: Instance Creation Dt: Instance Install Dt: Item: Item Desc: Device Instld Loc: Description: Original Source: Record Date:		CFOT Up to Apr 2013		Province: Letter Sent: Context: Distributor: Esso Comments:	
88	4 of 18	E/235.0	67.8 / 3.22	Bell Canada 393 Rideau St Ottawa ON K1N 1H1	SPL
Ref No: Site No: Incident Dt: Year: Incident Cause: Incident Event: Contaminant Code: Contaminant Name: Contaminant Limit 1: Contam Limit Freq 1: Contaminant UN No 1: Environment Impact: Nature of Impact: Receiving Medium: Receiving Env: MOE Response: Dt MOE Arvl on Scn: MOE Reported Dt: Dt Document Closed: Incident Reason: Site Name: Site County/District: Site Geo Ref Meth: Incident Summary: Contaminant Qty:		3220-7PNMQU Discharge or Emission to Air REFRIGERANT GAS, N.O.S. Confirmed Air Pollution Not MOE mandate 2/27/2009 Equipment Failure - Malfunction of system components R123 A Release<UNOFFICIAL>		Discharger Report: Material Group: Health/Env Conseq: Client Type: Sector Type: Agency Involved: Nearest Watercourse: Site Address: Site District Office: Site Postal Code: Site Region: Site Municipality: Ottawa Site Lot: Site Conc: Northing: Easting: Site Geo Ref Accu: Site Map Datum: SAC Action Class: Air Spills - Gases and Vapours Source Type:	
88	5 of 18	E/235.0	67.8 / 3.22	Bell Canada 393 Rideau St Ottawa ON K1N 1H1	SPL
Ref No: Site No: Incident Dt: Year: Incident Cause: Incident Event: Contaminant Code: Contaminant Name: Contaminant Limit 1: Contam Limit Freq 1: Contaminant UN No 1: Environment Impact: Nature of Impact: Receiving Medium: Receiving Env: MOE Response: Dt MOE Arvl on Scn: MOE Reported Dt:		8505-7PPRMG Unknown REFRIGERANT GAS, N.O.S. Confirmed Air Pollution No Field Response 2/28/2009		Discharger Report: Material Group: Health/Env Conseq: Client Type: Sector Type: Other Agency Involved: Nearest Watercourse: Site Address: Site District Office: Site Postal Code: Site Region: Site Municipality: Ottawa Site Lot: Site Conc: Northing: NA Easting: NA Site Geo Ref Accu: Site Map Datum:	

Map Key	Number of Records	Direction/ Distance (m)	Elev/Diff (m)	Site	DB
Dt Document Closed:				SAC Action Class:	Air Spills - Gases and Vapours
Incident Reason:				Source Type:	
Site Name:		Bell Canada Building			
Site County/District:					
Site Geo Ref Meth:					
Incident Summary:		Bell Building, Ottawa: R123 to atm. from leaking seal			
Contaminant Qty:					
88	6 of 18	E/235.0	67.8 / 3.22	Bell Canada 393 Rideau St Ottawa ON K1N 1H1	GEN
Generator No:		ON6564324			
SIC Code:		517110, 517210, 517510			
SIC Description:		Wired Telecommunications Carriers, Wireless Telecommunications Carriers (except Satellite), Cable and Other Program Distribution			
Approval Years:		2009			
PO Box No:					
Country:					
Status:					
Co Admin:					
Choice of Contact:					
Phone No Admin:					
Contaminated Facility:					
MHSW Facility:					
<u>Detail(s)</u>					
Waste Class:		212			
Waste Class Name:		ALIPHATIC SOLVENTS			
88	7 of 18	E/235.0	67.8 / 3.22	Bell Canada 393 Rideau Street Ottawa ON K1N 1H1	GEN
Generator No:		ON7760791			
SIC Code:		517110, 517210, 517510			
SIC Description:		Wired Telecommunications Carriers, Wireless Telecommunications Carriers (except Satellite), Cable and Other Program Distribution			
Approval Years:		2011			
PO Box No:					
Country:					
Status:					
Co Admin:					
Choice of Contact:					
Phone No Admin:					
Contaminated Facility:					
MHSW Facility:					
88	8 of 18	E/235.0	67.8 / 3.22	Bell Canada 393 Rideau Street Ottawa ON K1N 1H1	GEN
Generator No:		ON7760791			
SIC Code:		517110, 517210, 517510			
SIC Description:		Wired Telecommunications Carriers, Wireless Telecommunications Carriers (except Satellite), Cable and Other Program Distribution			
Approval Years:		2012			
PO Box No:					
Country:					
Status:					
Co Admin:					
Choice of Contact:					

Map Key	Number of Records	Direction/ Distance (m)	Elev/Diff (m)	Site	DB
Phone No Admin: Contaminated Facility: MHSW Facility:					
88	9 of 18	E/235.0	67.8 / 3.22	BELL CANADA 393 RIDEAU ST OTTAWA K1N 1H1 ON CA ON	CFOT
Licence No: Registration No: Posse File No: Posse Reg No: Status Name: Tank Type: Double Wall UST Tank Size: 15000 Tank Material: Fiberglass (FRP) Instance No: 43540241 Inst Creation Date: 6/28/2006 Inst Install Date: 6/28/2006 Item: FS FUEL OIL TANK Tank Age (as of 05/1992): Device Installed Location: 393 RIDEAU ST OTTAWA K1N 1H1 ON CA Description: NULL Contact Name: Contact Address: Contact Address2: Contact Suite: Contact City: Contact Prov: Contact Postal:		Item Description: Fuel Oil Tank Instance Type: Facility Type: Fuel Type: Distributor: Letter Sent: Comments: Corrosion Protect: Province: Nbr: Context: FS Fuel Oil Tank			
88	10 of 18	E/235.0	67.8 / 3.22	BELL CANADA 393 RIDEAU ST OTTAWA K1N 1H1 ON CA ON	CFOT
Licence No: Registration No: Posse File No: Posse Reg No: Status Name: Tank Type: Single Wall UST Tank Size: 22640 Tank Material: Steel Instance No: 61732065 Inst Creation Date: 3/2/2009 Inst Install Date: 3/2/2009 Item: FS FUEL OIL TANK Tank Age (as of 05/1992): Device Installed Location: 393 RIDEAU ST OTTAWA K1N 1H1 ON CA Description: NULL Contact Name: Contact Address: Contact Address2: Contact Suite: Contact City: Contact Prov: Contact Postal:		Item Description: Fuel Oil Tank Instance Type: Facility Type: Fuel Type: Distributor: Letter Sent: Comments: Corrosion Protect: Province: Nbr: Context: FS Fuel Oil Tank			
88	11 of 18	E/235.0	67.8 / 3.22	Daikin Applied Canada<UNOFFICIAL> 393 Rideau Street Ottawa ON K1N 1H1	SPL

Map Key	Number of Records	Direction/ Distance (m)	Elev/Diff (m)	Site	DB
Ref No:	0504-9KSGNB			Discharger Report:	
Site No:	NA			Material Group:	
Incident Dt:	2014/06/04			Health/Env Conseq:	
Year:				Client Type:	
Incident Cause:	Leak/Break			Sector Type:	Pipeline/Components
Incident Event:				Agency Involved:	
Contaminant Code:	38			Nearest Watercourse:	
Contaminant Name:	REFRIGERANT GAS, N.O.S.			Site Address:	393 Rideau Street
Contaminant Limit 1:				Site District Office:	
Contam Limit Freq 1:				Site Postal Code:	K1N 1H1
Contaminant UN No 1:				Site Region:	
Environment Impact:	Not Anticipated			Site Municipality:	Ottawa
Nature of Impact:	Air Pollution			Site Lot:	
Receiving Medium:				Site Conc:	
Receiving Env:				Northing:	
MOE Response:	No Field Response			Easting:	
Dt MOE Arvl on Scn:				Site Geo Ref Accu:	
MOE Reported Dt:	2014/06/05			Site Map Datum:	
Dt Document Closed:	2014/11/07			SAC Action Class:	Air Spills - Gases and Vapours
Incident Reason:	Equipment Failure			Source Type:	
Site Name:	393 Rideau Street<UNOFFICIAL>				
Site County/District:					
Site Geo Ref Meth:					
Incident Summary:	Daikin Applied Canada: 185 kg of 134A				
Contaminant Qty:	185 kg				

[88](#) 12 of 18 E/235.0 67.8 / 3.22 393 Rideau St Ottawa ON SPL

Ref No:	0056-9KPR76			Discharger Report:	
Site No:	NA			Material Group:	
Incident Dt:	2014/06/02			Health/Env Conseq:	
Year:				Client Type:	
Incident Cause:	Leak/Break			Sector Type:	Pipeline/Components
Incident Event:				Agency Involved:	
Contaminant Code:	38			Nearest Watercourse:	
Contaminant Name:	FREON R-134A (CFC)			Site Address:	393 Rideau St
Contaminant Limit 1:				Site District Office:	
Contam Limit Freq 1:				Site Postal Code:	
Contaminant UN No 1:				Site Region:	
Environment Impact:	Confirmed			Site Municipality:	Ottawa
Nature of Impact:	Air Pollution			Site Lot:	
Receiving Medium:				Site Conc:	
Receiving Env:				Northing:	
MOE Response:	Referral to others			Easting:	
Dt MOE Arvl on Scn:				Site Geo Ref Accu:	
MOE Reported Dt:	2014/06/02			Site Map Datum:	
Dt Document Closed:	2014/11/07			SAC Action Class:	Air Spills - Gases and Vapours
Incident Reason:	Equipment Failure			Source Type:	
Site Name:	Refridgerant leak<UNOFFICIAL>				
Site County/District:					
Site Geo Ref Meth:					
Incident Summary:	Bell Canada - refridgerant leak on chiller				
Contaminant Qty:	272 kg				

[88](#) 13 of 18 E/235.0 67.8 / 3.22 Bell Canada 393 Rideau St. Ottawa ON SPL

Ref No:	4575-A9SPSZ			Discharger Report:	
Site No:	NA			Material Group:	

Map Key	Number of Records	Direction/ Distance (m)	Elev/Diff (m)	Site	DB	
Incident Dt: Year: Incident Cause: Incident Event: Contaminant Code: Contaminant Name: Contaminant Limit 1: Contam Limit Freq 1: Contaminant UN No 1: Environment Impact: Nature of Impact: Receiving Medium: Receiving Env: MOE Response: Dt MOE Arvl on Scn: MOE Reported Dt: Dt Document Closed: Incident Reason: Site Name: Site County/District: Site Geo Ref Meth: Incident Summary: Contaminant Qty:	2016/05/09 Leak/Break 38 REFRIGERANT GAS, N.O.S. Air No 2016/05/09 Unknown / N/A Central Office<UNOFFICIAL> Bell Canada: 181.4 kg of R134A refrigerant to atmosphere 181.4 kg			Health/Env Conseq: Client Type: Sector Type: Agency Involved: Nearest Watercourse: Site Address: Site District Office: Site Postal Code: Site Region: Site Municipality: Site Lot: Site Conc: Northing: Easting: Site Geo Ref Accu: Site Map Datum: SAC Action Class: Source Type:	Miscellaneous Industrial 393 Rideau St. Ottawa Air Spills - Gases and Vapours	

88	14 of 18	E/235.0	67.8 / 3.22	Bell 393 Rideau St Ottawa ON K1N 1H1	GEN
Generator No: SIC Code: SIC Description: Approval Years: PO Box No: Country: Status: Co Admin: Choice of Contact: Phone No Admin: Contaminated Facility: MHSW Facility:	ON7541189 517210, 517510, 517910 WIRELESS TELECOMMUNICATIONS CARRIERS (EXCEPT SATELLITE), 517510, OTHER TELECOMMUNICATIONS 2014 Canada Julie Labelle CO_OFFICIAL 5148700688 Ext. No No				
Detail(s)					
Waste Class: Waste Class Name:	221 LIGHT FUELS				
Waste Class: Waste Class Name:	251 OIL SKIMMINGS & SLUDGES				

88	15 of 18	E/235.0	67.8 / 3.22	BELL CANADA 393 RIDEAU ST OTTAWA K1N 1H1 ON CA ON	CFOT
Licence No: Registration No: Posse File No: Posse Reg No: Status Name: Tank Type: Tank Size: Tank Material:	Double Wall UST 15000 Fiberglass (FRP)			Item Description: Instance Type: Facility Type: Fuel Type: Distributor: Letter Sent: Comments: Corrosion Protect:	Fuel Oil Tank

Map Key	Number of Records	Direction/ Distance (m)	Elev/Diff (m)	Site	DB
Instance No:	64640288			Province:	
Inst Creation Date:	2/21/2014 9:42:11 AM			Nbr:	
Inst Install Date:	2/21/2014 9:42:11 AM			Context:	FS Fuel Oil Tank
Item:	FS FUEL OIL TANK				
Tank Age (as of 05/1992):					
Device Installed Location:	393 RIDEAU ST OTTAWA K1N 1H1 ON CA				
Description:	Veeder-Root Leak Detection System				
Contact Name:					
Contact Address:					
Contact Address2:					
Contact Suite:					
Contact City:					
Contact Prov:					
Contact Postal:					

[88](#) 16 of 18 E/235.0 67.8 / 3.22 BELL CANADA 393 RIDEAU ST OTTAWA K1N 1H1 ON CA ON DTNK

Delisted Fuel Storage Tank

Instance No:	43540241	Creation Date:	7/5/2009 2:57:52 AM
Status:	Active	Overfill Prot Type:	
Instance Type:		Facility Location:	393 RIDEAU ST OTTAWA K1N 1H1 ON CA
Fuel Type:		Piping SW Steel:	
Cont Name:		Piping SW Galvan:	
Capacity:	15000	Tanks SW Steel:	
Tank Material:	Fiberglass (FRP)	Piping Underground:	
Corrosion Prot:	NULL	No Underground:	
Tank Type:	Double Wall UST	Max Hazard Rank:	NULL
Install Year:	2005	Max Hazard Rank 1:	NULL
Facility Type:	FS FUEL OIL TANK	Nxt Period Start Dt:	NULL
Device Installed Loc:		Program Area 1:	NULL
Fuel Type 2:		Program Area 2:	NULL
Fuel Type 3:		Nxt Period Strt Dt 2:	NULL
Item:		Risk Based Periodic:	NULL
Item Description:	Fuel Oil Tank	Vol of Directives:	NULL
Model:	NULL	Years in Service:	4.8
Description:	NULL	Created Date:	28-JUN-06
Instance Creation Dt:	6/28/2006	Federal Device:	NULL
Instance Install Dt:	6/28/2006	Periodic Exempt:	NULL
Manufacturer:	NULL	Statutory Interval:	NULL
Serial No:	NULL	Rcomnd Insp Interval:	NULL
ULC Standard:	NULL	Recommended Toler:	NULL
Quantity:	1	Panam Venue Name:	NULL
Unit of Measure:	EA	External Identifier:	NULL
Parent Fac Type:			
TSSA Base Sched Cycle 1:	NULL		
TSSA Base Sched Cycle 2:	NULL		
Original Source:	FST		
Record Date:	31-MAY-2021		

[88](#) 17 of 18 E/235.0 67.8 / 3.22 BELL CANADA 393 RIDEAU ST OTTAWA K1N 1H1 ON CA ON DTNK

Delisted Fuel Storage Tank

Instance No:	61732065	Creation Date:	7/5/2009 3:15:00 AM
Status:	Active	Overfill Prot Type:	

Map Key	Number of Records	Direction/ Distance (m)	Elev/Diff (m)	Site	DB
Instance Type: Fuel Type: Cont Name: Capacity: 22640 Tank Material: Steel Corrosion Prot: Fiberglass Tank Type: Single Wall UST Install Year: 1992 Facility Type: FS FUEL OIL TANK Device Installed Loc: Fuel Type 2: Fuel Type 3: Item: Item Description: Fuel Oil Tank Model: NULL Description: NULL Instance Creation Dt: 3/2/2009 Instance Install Dt: 3/2/2009 Manufacturer: NULL Serial No: NULL ULC Standard: NULL Quantity: 1 Unit of Measure: EA Parent Fac Type: TSSA Base Sched Cycle 1: NULL TSSA Base Sched Cycle 2: NULL Original Source: FST Record Date: 31-MAY-2021				Facility Location: 393 RIDEAU ST OTTAWA K1N 1H1 ON CA Piping SW Steel: Piping SW Galvan: Tanks SW Steel: Piping Underground: No Underground: Max Hazard Rank: NULL Max Hazard Rank 1: NULL Nxt Period Start Dt: NULL Program Area 1: NULL Program Area 2: NULL Nxt Period Strt Dt 2: NULL Risk Based Periodic: NULL Vol of Directives: NULL Years in Service: 2.1 Created Date: 02-MAR-09 Federal Device: NULL Periodic Exempt: NULL Statutory Interval: NULL Rcomnd Insp Interval: NULL Recommended Toler: NULL Panam Venue Name: NULL External Identifier: NULL	

88

18 of 18

E/235.0

67.8 / 3.22

BELL CANADA
393 RIDEAU ST OTTAWA K1N 1H1 ON CA
ON

DTNK

Delisted Fuel Storage Tank

Instance No: 64640288 Status: Active Instance Type: Fuel Type: Cont Name: Capacity: 15000 Tank Material: Fiberglass (FRP) Corrosion Prot: Fiberglass Tank Type: Double Wall UST Install Year: 2006 Facility Type: FS FUEL OIL TANK Device Installed Loc: Fuel Type 2: Fuel Type 3: Item: Item Description: Fuel Oil Tank Model: NULL Description: Veeder-Root Leak Detection System Instance Creation Dt: 2/21/2014 9:42:11 AM Instance Install Dt: 2/21/2014 9:42:11 AM Manufacturer: NULL Serial No: NULL ULC Standard: NULL Quantity: 1 Unit of Measure: EA Parent Fac Type: TSSA Base Sched Cycle 1: NULL TSSA Base Sched Cycle 2: NULL		Creation Date: 2/21/2014 9:42:44 AM Overfill Prot Type: Facility Location: 393 RIDEAU ST OTTAWA K1N 1H1 ON CA Piping SW Steel: Piping SW Galvan: Tanks SW Steel: Piping Underground: No Underground: Max Hazard Rank: NULL Max Hazard Rank 1: NULL Nxt Period Start Dt: NULL Program Area 1: NULL Program Area 2: NULL Nxt Period Strt Dt 2: NULL Risk Based Periodic: NULL Vol of Directives: NULL Years in Service: NULL Created Date: NULL Federal Device: NULL Periodic Exempt: NULL Statutory Interval: NULL Rcomnd Insp Interval: NULL Recommended Toler: NULL Panam Venue Name: NULL External Identifier: NULL	
--	--	--	--

Map Key	Number of Records	Direction/ Distance (m)	Elev/Diff (m)	Site	DB
Original Source:		FST			
Record Date:		31-MAY-2021			
89	1 of 1	NW/236.5	60.9 / -3.69	PIPELINE HIT 277 CLARENCE STREET,,OTTAWA,ON,K1N 5R2, CA ON	PINC
Incident Id:				Pipe Material:	
Incident No:		956048		Fuel Category:	
Incident Reported Dt:		11/30/2012		Health Impact:	
Type:		FS-Pipeline Incident		Environment Impact:	
Status Code:				Property Damage:	
Tank Status:		Pipeline Damage Reason Est		Service Interrupt:	
Task No:				Enforce Policy:	
Spills Action Centre:				Public Relation:	
Fuel Type:				Pipeline System:	
Fuel Occurrence Tp:				PSIG:	
Date of Occurrence:				Attribute Category:	
Occurrence Start Dt:				Regulator Location:	
Depth:				Method Details:	
Customer Acct Name:		PIPELINE HIT			
Incident Address:		277 CLARENCE STREET,,OTTAWA,ON,K1N 5R2,CA			
Operation Type:					
Pipeline Type:					
Regulator Type:					
Summary:					
Reported By:					
Affiliation:					
Occurrence Desc:					
Damage Reason:					
Notes:					
90	1 of 2	SSW/244.1	62.7 / -1.91	OTTAWA LITTLE THEATRE 400 KING EDWARD ST Ottawa ON K1N7M7	GEN
Generator No:		ON7544776			
SIC Code:					
SIC Description:					
Approval Years:		As of Jul 2020			
PO Box No:					
Country:		Canada			
Status:		Registered			
Co Admin:					
Choice of Contact:					
Phone No Admin:					
Contaminated Facility:					
MHSW Facility:					
<u>Detail(s)</u>					
Waste Class:		252 L			
Waste Class Name:		Waste crankcase oils and lubricants			
90	2 of 2	SSW/244.1	62.7 / -1.91	OTTAWA LITTLE THEATRE 400 KING EDWARD ST Ottawa ON K1N7M7	GEN
Generator No:		ON7544776			
SIC Code:					
SIC Description:					

Map Key	Number of Records	Direction/ Distance (m)	Elev/Diff (m)	Site	DB
Approval Years: PO Box No: Country: Status: Co Admin: Choice of Contact: Phone No Admin: Contaminated Facility: MHSW Facility:		As of Jan 2021 Canada Registered			
<u>Detail(s)</u>					
Waste Class:		252 L			
Waste Class Name:		Waste crankcase oils and lubricants			
<u>91</u>	1 of 2	ESE/247.6	69.9 / 5.33	PIPELINE HIT - 1/2" 334 BESSERER ST,,OTTAWA,ON,K1N 6B5,CA ON	PINC
Incident Id:				Pipe Material:	
Incident No:		1895348		Fuel Category:	
Incident Reported Dt:		6/29/2016		Health Impact:	
Type:		FS-Pipeline Incident		Environment Impact:	
Status Code:				Property Damage:	
Tank Status:		Pipeline Damage Reason Est		Service Interrupt:	
Task No:				Enforce Policy:	
Spills Action Centre:				Public Relation:	
Fuel Type:				Pipeline System:	
Fuel Occurrence Tp:				PSIG:	
Date of Occurrence:				Attribute Category:	
Occurrence Start Dt:				Regulator Location:	
Depth:				Method Details:	
Customer Acct Name:		PIPELINE HIT - 1/2"			
Incident Address:		334 BESSERER ST,,OTTAWA,ON,K1N 6B5,CA			
Operation Type:					
Pipeline Type:					
Regulator Type:					
Summary:					
Reported By:					
Affiliation:					
Occurrence Desc:					
Damage Reason:					
Notes:					
<u>91</u>	2 of 2	ESE/247.6	69.9 / 5.33	Enbridge Gas Distribution Inc. 334 Bessere St Ottawa ON	SPL
Ref No:		4518-ABDQ2Z		Discharger Report:	
Site No:		NA		Material Group:	
Incident Dt:		2016/06/29		Health/Env Conseq:	
Year:				Client Type:	
Incident Cause:				Miscellaneous Communal	
Incident Event:		Leak/Break		Sector Type:	
Contaminant Code:		35		Agency Involved:	
Contaminant Name:		NATURAL GAS (METHANE)		Nearest Watercourse:	
Contaminant Limit 1:				Site Address:	
Contam Limit Freq 1:				334 Bessere St	
Contaminant UN No 1:				Site District Office:	
Environment Impact:				Site Postal Code:	
Nature of Impact:				Site Region:	
Receiving Medium:				Ottawa	
				Site Lot:	
				Site Conc:	

Map Key	Number of Records	Direction/ Distance (m)	Elev/Diff (m)	Site	DB
Receiving Env: Air MOE Response: No Dt MOE Arvl on Scn: MOE Reported Dt: 2016/06/29 Dt Document Closed: 2016/08/10 Incident Reason: Operator/Human Error Site Name: residential<UNOFFICIAL> Site County/District: Site Geo Ref Meth: Incident Summary: TSSA: 1/2" line strike -made safe Contaminant Qty: 0 other - see incident description Northing: Easting: Site Geo Ref Accu: Site Map Datum: SAC Action Class: TSSA - Fuel Safety Branch - Hydrocarbon Fuel Release/Spill Source Type:					
92	1 of 2	S/248.3	67.2 / 2.58	Canadiana Book Binding Ltd. 250 Besserer St Ottawa ON K1N 6B3	SCT
Established: 01-AUG-38 Plant Size (ft²): 1000 Employment: --Details-- Description: Support Activities for Printing SIC/NAICS Code: 323120 Description: Support Activities for Printing SIC/NAICS Code: 323120					
92	2 of 2	S/248.3	67.2 / 2.58	250 BESSERER FACILITY INC. 250 BESSERER ST OTTAWA ON K1N 6B3	EASR
Approval No: R-009-5112021745 Status: REGISTERED Date: 2020-02-10 Record Type: EASR Link Source: MOFA Project Type: Water Taking - Construction Dewatering Full Address: Approval Type: EASR-Water Taking - Construction Dewatering SWP Area Name: Rideau Valley PDF URL: PDF Site Location: MOE District: Ottawa Municipality: OTTAWA Latitude: 45.42805556 Longitude: -75.685 Geometry X: Geometry Y:					
93	1 of 1	S/249.8	65.9 / 1.31	King Edward St & Besserer St. Ottawa ON	EHS
Order No: 20030505003 Status: C Report Type: Complete Report Report Date: 5/13/03 Date Received: 5/5/03 Previous Site Name: Lot/Building Size: Additional Info Ordered: Nearest Intersection: Municipality: Client Prov/State: ON Search Radius (km): 0.25 X: -75.685302 Y: 45.428137					

Unplottable Summary

Total: **48** Unplottable sites

DB	Company Name/Site Name	Address	City	Postal
CA	FIRST MERCHANT PROPERTIES INC.	RIDEAU ST.S., S.W.M. FACILITY	OTTAWA CITY ON	
CA	OTTAWA CITY	NELSON STREET	OTTAWA CITY ON	
CA	OTTAWA CITY	YORK ST.	OTTAWA CITY ON	
CA	City of Ottawa	King Edward Avenue (from King Edward Avenue to MacDonald Cartier Bridge)	Ottawa ON	
CA	R.M. OF OTTAWA-CARLETON NELSON ST.	NELSON ST.	OTTAWA CITY ON	
CA	R.M. OF OTTAWA-CARLETON	YORK STREET	OTTAWA CITY ON	
CA	OTTAWA CITY-PT.LOT LETTER 'O', CONC.C&D	KING EDWARD AVENUE	OTTAWA CITY ON	
CA	OTTAWA CITY	GEORGE STREET	OTTAWA CITY ON	
CA	R.M. OF OTTAWA-CARLETON	CUMMINGS BRIDGE, LOT C/CON.D	OTTAWA CITY ON	
CA	CITY	FRIEL ST.	OTTAWA ON	
CA	City of Ottawa	Besserer Street	Ottawa ON	
CA	City of Ottawa	King Edward Avenue	Ottawa ON	
CA	Suncor Energy Products Inc.		Ottawa ON	
CA	City of Ottawa	King Edward Ave	Ottawa ON	
CA	City of Ottawa	King Edward Ave	Ottawa ON	
CA	Petro-Canada		Ottawa ON	
CA	City of Ottawa	Besserer Street (King Edward Ave. to Waller St.)	Ottawa ON	
CA	OTTAWA CITY NELSON AND WILBROD ST.	NELSON ST.	OTTAWA CITY ON	

CONV	Loblaws Companies Limited		Ottawa ON	
ECA	The Bell Telephone Company of Canada or Bell Canada	Multiple Sites Across Ontario	Ottawa ON	H3B 2M8
ECA	City of Ottawa	Rideau St	Ottawa ON	K2G 6J8
ECA	Petro-Canada Inc.		Ottawa ON	L6L 6N5
ECA	City of Ottawa	Stewart Street (east of King Street and west of Friel Street)	Ottawa ON	K1P 1J1
GEN	Bell Canada	VARIOUS BELL CANADA MANHOLES AND ACCESS CHAMBERS WITHIN THE MOE EASTERN REG.	(SEE SCHEDULE "B") ON	K1P 6L9
GEN	Bell Canada	VARIOUS BELL CANADA MANHOLES AND ACCESS CHAMBERS WITHIN THE MOE EASTERN REG.	(SEE SCHEDULE "B") ON	K1P 6L9
GEN	Bell Canada	VARIOUS BELL CANADA MANHOLES AND ACCESS CHAMBERS WITHIN THE MOE NORTHERN REGION	(SEE SCHEDULE "B") ON	K1P 6L9
GEN	Bell Canada	VARIOUS BELL CANADA MANHOLES AND ACCESS CHAMBERS WITHIN THE MOE NORTHERN REGION	(SEE SCHEDULE "B") ON	K1P 6L9
GEN	Bell Canada	VARIOUS BELL CANADA MANHOLES AND ACCESS CHAMBERS WITHIN THE MOE EASTERN REG.	(SEE SCHEDULE "B") ON	K1P 6L9
GEN	Hydro One Networks Inc.	King Edward Transformer Station 351 King Edward Ave.	Ottawa ON	K1N 7M5
GEN	Bell Canada	VARIOUS BELL CANADA MANHOLES AND ACCESS CHAMBERS WITHIN THE MOE NORTHERN REGION	(SEE SCHEDULE "B") ON	K1P 6L9
GEN	Bell Canada	VARIOUS BELL CANADA MANHOLES AND ACCESS CHAMBERS WITHIN THE MOE EASTERN REG.	(SEE SCHEDULE "B") ON	
LIMO		Lot B BROKEN FRONT C NEPEAN Ottawa	ON	
NPCB	ONTARIO HYDRO	R.M. OTTAWA-CARLETON/R.P 4358 KING EDWARD T.S.	OTTAWA ON	
NPCB	ONTARIO HYDRO	KING EDWARD T.S.; R.M. OTTAWA-CARLETON/R.P. 4358	OTTAWA ON	
SPL	ESSO PETROLEUM CANADA	TRANSPORT TRUCK (CARGO)	OTTAWA CITY ON	
SPL		Loblaws	Ottawa ON	
SPL	PRIVATE OWNER	KING EDWARD AVE. NORTH OF RIDEAU. MOTOR VEHICLE (OPERATING FLUID)	OTTAWA CITY ON	
SPL	PETRO-CANADA	SERVICE STATION	OTTAWA CITY ON	

SPL	ESSO PETROLEUM CANADA	ESSO DISTRIBUTION STATION BULK STATION	OTTAWA CITY ON
SPL	ESSO PETROLEUM CANADA	TANK TRUCK (CARGO)	OTTAWA CITY ON
SPL	LOBLAWS		OTTAWA CITY ON
SPL	Loblaw Properties Limited	Loblaws	Ottawa ON
SPL	UNIVERSITY OF OTTAWA	KING EDWARD	OTTAWA CITY ON
SPL	ESSO PETROLEUM CANADA	BULK STATION	OTTAWA CITY ON
SPL	PAUL'S BACKHOE SERVICE	HWY 34 NORTH 5 - 5.5 MILES NORTH OF HWY 417 EAST 333 CHAMPLAIN ST., HAWKESBURY, ONT.	OTTAWA CITY ON
SPL	OC Transpo<UNOFFICIAL>	Rideau Street westbound @ Rideau Centre<UNOFFICIAL>	Ottawa ON
SPL	Bell Canada		Ottawa ON
SPL	Esso Petroleum Canada, A Division of Imperial Oil Limited	Nepean	Ottawa ON

Unplottable Report

Site: *FIRST MERCHANT PROPERTIES INC.
RIDEAU ST.S., S.W.M. FACILITY OTTAWA CITY ON*

Database:
CA

Certificate #: 3-0645-93-
Application Year: 93
Issue Date: 9/30/1993
Approval Type: Municipal sewage
Status: Revised
Application Type:
Client Name:
Client Address:
Client City:
Client Postal Code:
Project Description:
Contaminants:
Emission Control:

Site: *OTTAWA CITY
NELSON STREET OTTAWA CITY ON*

Database:
CA

Certificate #: 3-1856-89-
Application Year: 89
Issue Date: 9/15/1989
Approval Type: Municipal sewage
Status: Approved
Application Type:
Client Name:
Client Address:
Client City:
Client Postal Code:
Project Description:
Contaminants:
Emission Control:

Site: *OTTAWA CITY
YORK ST. OTTAWA CITY ON*

Database:
CA

Certificate #: 3-1461-89-
Application Year: 89
Issue Date: 7/28/1989
Approval Type: Municipal sewage
Status: Approved
Application Type:
Client Name:
Client Address:
Client City:
Client Postal Code:
Project Description:
Contaminants:
Emission Control:

Site: *City of Ottawa
King Edward Avenue (from King Edward Avenue to MacDonald Cartier Bridge) Ottawa ON*

Database:
CA

Certificate #: 8343-6CWHXZ
Application Year: 2005

Issue Date: 6/1/2005
Approval Type: Municipal and Private Sewage Works
Status: Approved
Application Type:
Client Name:
Client Address:
Client City:
Client Postal Code:
Project Description:
Contaminants:
Emission Control:

Site: R.M. OF OTTAWA-CARLETON NELSON ST.
NELSON ST. OTTAWA CITY ON

Database:
CA

Certificate #: 7-0764-88-
Application Year: 88
Issue Date: 6/14/1988
Approval Type: Municipal water
Status: Approved
Application Type:
Client Name:
Client Address:
Client City:
Client Postal Code:
Project Description:
Contaminants:
Emission Control:

Site: R.M. OF OTTAWA-CARLETON
YORK STREET OTTAWA CITY ON

Database:
CA

Certificate #: 7-1207-89-
Application Year: 89
Issue Date: 7/28/1989
Approval Type: Municipal water
Status: Approved
Application Type:
Client Name:
Client Address:
Client City:
Client Postal Code:
Project Description:
Contaminants:
Emission Control:

Site: OTTAWA CITY-PT.LOT LETTER 'O', CONC.C&D
KING EDWARD AVENUE OTTAWA CITY ON

Database:
CA

Certificate #: 7-1467-91-
Application Year: 91
Issue Date: 12/2/1991
Approval Type: Municipal water
Status: Approved
Application Type:
Client Name:
Client Address:
Client City:
Client Postal Code:
Project Description:
Contaminants:
Emission Control:

Site: OTTAWA CITY
GEORGE STREET OTTAWA CITY ON

Database:
CA

Certificate #: 3-0630-87-
Application Year: 87
Issue Date: 5/15/1987
Approval Type: Municipal sewage
Status: Approved
Application Type:
Client Name:
Client Address:
Client City:
Client Postal Code:
Project Description:
Contaminants:
Emission Control:

Site: R.M. OF OTTAWA-CARLETON
CUMMINGS BRIDGE, LOT C/CON.D OTTAWA CITY ON

Database:
CA

Certificate #: 3-0350-96-
Application Year: 96
Issue Date: 6/20/1996
Approval Type: Municipal sewage
Status: Approved
Application Type:
Client Name:
Client Address:
Client City:
Client Postal Code:
Project Description:
Contaminants:
Emission Control:

Site: CITY
FRIEL ST. OTTAWA ON

Database:
CA

Certificate #: 3-0497-85-006
Application Year: 85
Issue Date: 5/27/85
Approval Type: Municipal sewage
Status: Approved
Application Type:
Client Name:
Client Address:
Client City:
Client Postal Code:
Project Description:
Contaminants:
Emission Control:

Site: City of Ottawa
Besserer Street Ottawa ON

Database:
CA

Certificate #: 0059-6BGRLY
Application Year: 2005
Issue Date: 4/19/2005
Approval Type: Municipal and Private Sewage Works
Status: Approved
Application Type:
Client Name:
Client Address:
Client City:
Client Postal Code:
Project Description:

Contaminants:
Emission Control:

Site: City of Ottawa
King Edward Avenue Ottawa ON

Database:
CA

Certificate #: 1054-6RMQZT
Application Year: 2006
Issue Date: 7/14/2006
Approval Type: Municipal and Private Sewage Works
Status: Approved
Application Type:
Client Name:
Client Address:
Client City:
Client Postal Code:
Project Description:
Contaminants:
Emission Control:

Site: Suncor Energy Products Inc.
Ottawa ON

Database:
CA

Certificate #: 2751-78XLN5
Application Year: 2007
Issue Date: 11/19/2007
Approval Type: Industrial Sewage Works
Status: Revoked and/or Replaced
Application Type:
Client Name:
Client Address:
Client City:
Client Postal Code:
Project Description:
Contaminants:
Emission Control:

Site: City of Ottawa
King Edward Ave Ottawa ON

Database:
CA

Certificate #: 4043-7PUT48
Application Year: 2009
Issue Date: 4/8/2009
Approval Type: Municipal and Private Sewage Works
Status: Approved
Application Type:
Client Name:
Client Address:
Client City:
Client Postal Code:
Project Description:
Contaminants:
Emission Control:

Site: City of Ottawa
King Edward Ave Ottawa ON

Database:
CA

Certificate #: 4067-7EPJYC
Application Year: 2008
Issue Date: 5/16/2008
Approval Type: Municipal and Private Sewage Works
Status: Approved
Application Type:

Client Name:
Client Address:
Client City:
Client Postal Code:
Project Description:
Contaminants:
Emission Control:

Site: **Petro-Canada**
Ottawa ON

Database:
CA

Certificate #: 5607-79YMZ8
Application Year: 2008
Issue Date: 2/12/2008
Approval Type: Industrial Sewage Works
Status: Approved
Application Type:
Client Name:
Client Address:
Client City:
Client Postal Code:
Project Description:
Contaminants:
Emission Control:

Site: **City of Ottawa**
Besserer Street (King Edward Ave. to Waller St.) Ottawa ON

Database:
CA

Certificate #: 8286-5NFPWW
Application Year: 2003
Issue Date: 6/13/2003
Approval Type: Municipal and Private Sewage Works
Status: Approved
Application Type:
Client Name:
Client Address:
Client City:
Client Postal Code:
Project Description:
Contaminants:
Emission Control:

Site: **OTTAWA CITY NELSON AND WILBROD ST.**
NELSON ST. OTTAWA CITY ON

Database:
CA

Certificate #: 3-0886-88-
Application Year: 88
Issue Date: 6/17/1988
Approval Type: Municipal sewage
Status: Approved
Application Type:
Client Name:
Client Address:
Client City:
Client Postal Code:
Project Description:
Contaminants:
Emission Control:

Site: **Loblaw Companies Limited**
Ottawa ON

Database:
CONV

File No: 097267

Location:

Crown Brief No:
Court Location:
Publication City:
Publication Title:
Act:
Act(s):
First Matter:
Second Matter:
Investigation 1:
Investigation 2:
Penalty Imposed:
Description:

Region:
Ministry District:

On April 19, 2011, Loblaw Companies Limited/Les Compagnies Loblaw Limitee pleaded guilty to one violation under the Environmental Protection Act for causing the discharge of a refrigerant into the air within a building or into the natural environment. The Court heard that the company owns and operates a property in Ottawa. The company uses a refrigeration contractor to install, maintain and service the equipment at this location. During such work, a release of refrigerant was reported to the ministry. The release was inside a building that was vented via exhaust fans to the natural environment. The refrigerant contains hydrochlorofluorocarbon and is considered an ozone depleting substance. The company was charged following an investigation by the ministry's Investigations and Enforcement Branch. The company was fined \$30,000 plus a victim fine surcharge and was given 30 days to pay the fine.

Background:
URL:

Additional Details

Publication Date:
Count: 1
Act: EPA
Regulation:
Section:
Act/Regulation/Section: EPA
Date of Offence:
Date of Conviction:
Date Charged: April 19, 2011
Charge Disposition: fine, victim fine surcharge
Fine: \$30,000
Synopsis:

Site: **The Bell Telephone Company of Canada or Bell Canada**
Multiple Sites Across Ontario Ottawa ON H3B 2M8

Database:
ECA

Approval No: 1529-B8QPS5
Approval Date: 2019-12-11
Status: Approved
Record Type: ECA
Link Source: IDS
SWP Area Name:
Approval Type: ECA-AIR
Project Type: AIR
Business Name: The Bell Telephone Company of Canada or Bell Canada
Address: Multiple Sites Across Ontario
Full Address:
Full PDF Link: <https://www.accessenvironment.ene.gov.on.ca/instruments/9060-AW6T5N-14.pdf>
PDF Site Location:

MOE District:
City:
Longitude:
Latitude:
Geometry X:
Geometry Y:

Site: **City of Ottawa**
Rideau St Ottawa ON K2G 6J8

Database:
ECA

Approval No: 4656-8SSFR2
Approval Date: 2012-04-04
Status: Approved
Record Type: ECA
Link Source: IDS
SWP Area Name:
Approval Type: ECA-MUNICIPAL AND PRIVATE SEWAGE WORKS
Project Type: MUNICIPAL AND PRIVATE SEWAGE WORKS
Business Name: City of Ottawa

MOE District:
City:
Longitude:
Latitude:
Geometry X:
Geometry Y:

Address: Rideau St
Full Address:
Full PDF Link: <https://www.accessenvironment.ene.gov.on.ca/instruments/5293-8SMTX9-14.pdf>
PDF Site Location:

Site: **Petro-Canada Inc.**
Ottawa ON L6L 6N5

Database:
ECA

Approval No: 4810-4UMJP8
Approval Date: 2001-03-12
Status: Approved
Record Type: ECA
Link Source: IDS
SWP Area Name:
Approval Type: ECA-INDUSTRIAL SEWAGE WORKS
Project Type: INDUSTRIAL SEWAGE WORKS
Business Name: Petro-Canada Inc.
Address:
Full Address:
Full PDF Link: <https://www.accessenvironment.ene.gov.on.ca/instruments/7825-4UCP9D-14.pdf>
PDF Site Location:

MOE District:
City:
Longitude:
Latitude:
Geometry X:
Geometry Y:

Site: **City of Ottawa**
Stewart Street (east of King Street and west of Friel Street) Ottawa ON K1P 1J1

Database:
ECA

Approval No: 1382-AHNUJG
Approval Date: 2017-02-07
Status: Approved
Record Type: ECA
Link Source: IDS
SWP Area Name:
Approval Type: ECA-MUNICIPAL AND PRIVATE SEWAGE WORKS
Project Type: MUNICIPAL AND PRIVATE SEWAGE WORKS
Business Name: City of Ottawa
Address: Stewart Street (east of King Street and west of Friel Street)
Full Address:
Full PDF Link: <https://www.accessenvironment.ene.gov.on.ca/instruments/6866-ADAS6E-14.pdf>
PDF Site Location:

MOE District:
City:
Longitude:
Latitude:
Geometry X:
Geometry Y:

Site: **Bell Canada**
VARIOUS BELL CANADA MANHOLES AND ACCESS CHAMBERS WITHIN THE MOE EASTERN REG. (SEE SCHEDULE "B") ON K1P 6L9

Database:
GEN

Generator No: ONR000304
SIC Code: 517110, 517210, 517510
SIC Description: WIRED TELECOMMUNICATIONS CARRIERS, WIRELESS TELECOMMUNICATIONS CARRIERS (EXCEPT SATELLITE), 517510
Approval Years: 2014
PO Box No:
Country: Canada
Status:
Co Admin: Julie Labelle
Choice of Contact: CO_OFFICIAL
Phone No Admin: 514-870-0688 Ext.
Contaminated Facility: No
MHSW Facility: No

Detail(s)

Waste Class: 253
Waste Class Name: EMULSIFIED OILS

Waste Class: 252
Waste Class Name: WASTE OILS & LUBRICANTS

Waste Class: 221
Waste Class Name: LIGHT FUELS

Waste Class: 251
Waste Class Name: OIL SKIMMINGS & SLUDGES

Waste Class: 150
Waste Class Name: INERT INORGANIC WASTES

Waste Class: 241
Waste Class Name: HALOGENATED SOLVENTS

Site: **Bell Canada**
VARIOUS BELL CANADA MANHOLES AND ACCESS CHAMBERS WITHIN THE MOE EASTERN REG. (SEE SCHEDULE "B") ON K1P 6L9

Database:
GEN

Generator No: ONR000304
SIC Code: 517110, 517210, 517510
SIC Description: WIRED TELECOMMUNICATIONS CARRIERS, WIRELESS TELECOMMUNICATIONS CARRIERS (EXCEPT SATELLITE), 517510

Approval Years: 2016
PO Box No:
Country: Canada
Status:
Co Admin: Chloé Lamothe-Luneau
Choice of Contact: CO_ADMIN
Phone No Admin: 514-391-1021 Ext.
Contaminated Facility: No
MHSW Facility: No

Detail(s)

Waste Class: 253
Waste Class Name: EMULSIFIED OILS

Waste Class: 150
Waste Class Name: INERT INORGANIC WASTES

Waste Class: 221
Waste Class Name: LIGHT FUELS

Waste Class: 252
Waste Class Name: WASTE OILS & LUBRICANTS

Waste Class: 241
Waste Class Name: HALOGENATED SOLVENTS

Waste Class: 251
Waste Class Name: OIL SKIMMINGS & SLUDGES

Site: **Bell Canada**
VARIOUS BELL CANADA MANHOLES AND ACCESS CHAMBERS WITHIN THE MOE NORTHERN REGION (SEE SCHEDULE "B") ON K1P 6L9

Database:
GEN

Generator No: ONR000306
SIC Code: 517110, 517210, 517510
SIC Description: WIRED TELECOMMUNICATIONS CARRIERS, WIRELESS TELECOMMUNICATIONS CARRIERS (EXCEPT SATELLITE), 517510

Approval Years: 2015
PO Box No:
Country: Canada
Status:
Co Admin: Julie Labelle
Choice of Contact: CO_ADMIN
Phone No Admin: 514-870-0688 Ext.
Contaminated Facility: No
MHSW Facility: No

Detail(s)

Waste Class: 221
Waste Class Name: LIGHT FUELS

Waste Class: 252
Waste Class Name: WASTE OILS & LUBRICANTS

Waste Class: 253
Waste Class Name: EMULSIFIED OILS

Waste Class: 150
Waste Class Name: INERT INORGANIC WASTES

Waste Class: 251
Waste Class Name: OIL SKIMMINGS & SLUDGES

Site: *Bell Canada*
VARIOUS BELL CANADA MANHOLES AND ACCESS CHAMBERS WITHIN THE MOE NORTHERN REGION (SEE SCHEDULE "B") ON K1P 6L9

Database:
GEN

Generator No: ONR000306
SIC Code: 517110, 517210, 517510
SIC Description: WIRED TELECOMMUNICATIONS CARRIERS, WIRELESS TELECOMMUNICATIONS CARRIERS (EXCEPT SATELLITE), 517510
Approval Years: 2014
PO Box No:
Country: Canada
Status:
Co Admin: Julie Labelle
Choice of Contact: CO_OFFICIAL
Phone No Admin: 514-870-0688 Ext.
Contaminated Facility: No
MHSW Facility: No

Detail(s)

Waste Class: 150
Waste Class Name: INERT INORGANIC WASTES

Waste Class: 252
Waste Class Name: WASTE OILS & LUBRICANTS

Waste Class: 221
Waste Class Name: LIGHT FUELS

Waste Class: 253
Waste Class Name: EMULSIFIED OILS

Waste Class: 251
Waste Class Name: OIL SKIMMINGS & SLUDGES

Site: *Bell Canada*
VARIOUS BELL CANADA MANHOLES AND ACCESS CHAMBERS WITHIN THE MOE EASTERN REG. (SEE SCHEDULE "B") ON K1P 6L9

Database:
GEN

Generator No: ONR000304
SIC Code: 517110, 517210, 517510
SIC Description: WIRED TELECOMMUNICATIONS CARRIERS, WIRELESS TELECOMMUNICATIONS CARRIERS (EXCEPT SATELLITE), 517510
Approval Years: 2015
PO Box No:
Country: Canada
Status:
Co Admin: Julie Labelle
Choice of Contact: CO_ADMIN

Phone No Admin: 514-870-0688 Ext.
Contaminated Facility: No
MHSW Facility: No

Detail(s)

Waste Class: 251
Waste Class Name: OIL SKIMMINGS & SLUDGES

Waste Class: 253
Waste Class Name: EMULSIFIED OILS

Waste Class: 252
Waste Class Name: WASTE OILS & LUBRICANTS

Waste Class: 221
Waste Class Name: LIGHT FUELS

Waste Class: 241
Waste Class Name: HALOGENATED SOLVENTS

Waste Class: 150
Waste Class Name: INERT INORGANIC WASTES

Site: *Hydro One Networks Inc.
King Edward Transformer Station 351 King Edward Ave. Ottawa ON K1N 7M5*

Database:
GEN

Generator No: ON5244117
SIC Code:
SIC Description:
Approval Years: As of Nov 2021
PO Box No:
Country: Canada
Status: Registered
Co Admin:
Choice of Contact:
Phone No Admin:
Contaminated Facility:
MHSW Facility:

Detail(s)

Waste Class: 251 L
Waste Class Name: Waste oils/sludges (petroleum based)

Waste Class: 146 L
Waste Class Name: Other specified inorganic sludges, slurries or solids

Waste Class: 251 T
Waste Class Name: Waste oils/sludges (petroleum based)

Site: *Bell Canada
VARIOUS BELL CANADA MANHOLES AND ACCESS CHAMBERS WITHIN THE MOE NORTHERN REGION (SEE
SCHEDULE "B") ON K1P 6L9*

Database:
GEN

Generator No: ONR000306
SIC Code: 517110, 517210, 517510
SIC Description: WIRED TELECOMMUNICATIONS CARRIERS, WIRELESS TELECOMMUNICATIONS CARRIERS (EXCEPT SATELLITE), 517510
Approval Years: 2016
PO Box No:
Country: Canada
Status:
Co Admin: Chloé Lamothe-Luneau
Choice of Contact: CO_ADMIN
Phone No Admin: 514-391-1021 Ext.
Contaminated Facility: No

MHSW Facility: No

Detail(s)

Waste Class: 253
Waste Class Name: EMULSIFIED OILS

Waste Class: 252
Waste Class Name: WASTE OILS & LUBRICANTS

Waste Class: 150
Waste Class Name: INERT INORGANIC WASTES

Waste Class: 251
Waste Class Name: OIL SKIMMINGS & SLUDGES

Waste Class: 221
Waste Class Name: LIGHT FUELS

Site: **Bell Canada**
VARIOUS BELL CANADA MANHOLES AND ACCESS CHAMBERS WITHIN THE MOE EASTERN REG. (SEE SCHEDULE "B") ON

Database:
GEN

Generator No: ONR000304
SIC Code: 517110, 517210, 517510
SIC Description: WIRED TELECOMMUNICATIONS CARRIERS, WIRELESS TELECOMMUNICATIONS CARRIERS (EXCEPT SATELLITE)
Approval Years: 2013
PO Box No:
Country:
Status:
Co Admin:
Choice of Contact:
Phone No Admin:
Contaminated Facility:
MHSW Facility:

Detail(s)

Waste Class: 251
Waste Class Name: OIL SKIMMINGS & SLUDGES

Waste Class: 252
Waste Class Name: WASTE OILS & LUBRICANTS

Waste Class: 150
Waste Class Name: INERT INORGANIC WASTES

Waste Class: 253
Waste Class Name: EMULSIFIED OILS

Waste Class: 221
Waste Class Name: LIGHT FUELS

Site: **Lot B BROKEN FRONT C NEPEAN Ottawa ON**

Database:
LIMO

ECA/Instrument No: X1106
Operation Status: Historic
C of A Issue Date:
C of A Issued to:
Lndfl Gas Mgmt (P):
Lndfl Gas Mgmt (F):
Lndfl Gas Mgmt (E):
Lndfl Gas Mgmt Sys:
Landfill Gas Mntr:
Leachate Coll Sys:

Natural Attenuation:
Liners:
Cover Material:
Leachate Off-Site:
Leachate On Site:
Req Coll Lndfl Gas:
Lndfl Gas Coll:
Total Waste Rec:
TWR Methodology:
TWR Unit:

ERC Est Vol (m3):
ERC Volume Unit:
ERC Dt Last Det:
Landfill Type:
Source File Type: Historic and Closed Landfills
Fill Rate:
Fill Rate Unit:
Tot Fill Area (ha):
Tot Site Area (ha):
Footprint:
Tot Apprv Cap (m3):
Contam Atten Zone:
Grndwtr Mntr:
Surf Wtr Mntr:
Air Emis Monitor:
Approved Waste Type:
Client Site Name:
ERC Methodology:
Site Name:
Site Location Details: Lot B BROKEN FRONT C NEPEAN

Ottawa

Service Area:
Page URL:

Tot Apprv Cap Unit:
Financial Assurance:
Last Report Year:
Region:
District Office:
Site County:
Lot:
Concession:
Latitude:
Longitude:
Easting:
Northing:
UTM Zone:
Data Source:

Site: ONTARIO HYDRO
R.M. OTTAWA-CARLETON/R.P 4358 KING EDWARD T.S. OTTAWA ON

Database:
NPCB

Company Code: O0893
Industry: UTILITY
Site Status:
Transaction Date: 5/31/1988
Inspection Date:

--Details--

Label: OH00122
Serial No.:
PCB Type/Code: ASKAREL/INERTEEN
Location:
Item/State: CAPACITOR/FULL
No. of Items: 72
Manufacturer:
Status: STORED FOR DISPOSAL
Contents: 327 L

Label: OH00121
Serial No.:
PCB Type/Code: ASKAREL/INERTEEN
Location:
Item/State: CAPACITOR/FULL
No. of Items: 72
Manufacturer:
Status: STORED FOR DISPOSAL
Contents: 327 L

Site: ONTARIO HYDRO
KING EDWARD T.S.; R.M. OTTAWA-CARLETON/R.P. 4358 OTTAWA ON

Database:
NPCB

Company Code: O0893
Industry: Utility
Site Status:
Transaction Date: 5/31/1988
Inspection Date:

Site: ESSO PETROLEUM CANADA
TRANSPORT TRUCK (CARGO) OTTAWA CITY ON

Database:
SPL

Ref No:	59519	Discharger Report:	
Site No:		Material Group:	
Incident Dt:	11/7/1991	Health/Env Conseq:	
Year:		Client Type:	
Incident Cause:	PIPE/HOSE LEAK	Sector Type:	
Incident Event:		Agency Involved:	
Contaminant Code:		Nearest Watercourse:	
Contaminant Name:		Site Address:	
Contaminant Limit 1:		Site District Office:	
Contam Limit Freq 1:		Site Postal Code:	
Contaminant UN No 1:		Site Region:	
Environment Impact:	NOT ANTICIPATED	Site Municipality:	20101
Nature of Impact:		Site Lot:	
Receiving Medium:	LAND	Site Conc:	
Receiving Env:		Northing:	
MOE Response:		Easting:	
Dt MOE Arvl on Scn:		Site Geo Ref Accu:	
MOE Reported Dt:	11/7/1991	Site Map Datum:	
Dt Document Closed:		SAC Action Class:	
Incident Reason:	ERROR	Source Type:	
Site Name:			
Site County/District:			
Site Geo Ref Meth:			
Incident Summary:	ESSO-3 LITRES DIESEL FUELTO GRND UNDER LOADING RACK,COUPLING NOT CLOSED		
Contaminant Qty:			

Site: Loblaws Ottawa ON

Database:
SPL

Ref No:	1360-BFGSKX	Discharger Report:	
Site No:	NA	Material Group:	
Incident Dt:	8/28/2019	Health/Env Conseq:	2 - Minor Environment
Year:		Client Type:	
Incident Cause:		Sector Type:	Miscellaneous Industrial
Incident Event:	Leak/Break	Agency Involved:	
Contaminant Code:	38	Nearest Watercourse:	
Contaminant Name:	REFRIGERANT GAS, N.O.S.	Site Address:	Loblaws
Contaminant Limit 1:		Site District Office:	Ottawa
Contam Limit Freq 1:		Site Postal Code:	
Contaminant UN No 1:	1078	Site Region:	Eastern
Environment Impact:		Site Municipality:	Ottawa
Nature of Impact:		Site Lot:	
Receiving Medium:		Site Conc:	
Receiving Env:	Air	Northing:	
MOE Response:	No	Easting:	
Dt MOE Arvl on Scn:		Site Geo Ref Accu:	
MOE Reported Dt:	8/28/2019	Site Map Datum:	
Dt Document Closed:		SAC Action Class:	Air Spills - Gases and Vapours
Incident Reason:	Operator/Human Error	Source Type:	Valve/Fitting/Piping
Site Name:	200 Earl Grey Drive <UNOFFICIAL>		
Site County/District:			
Site Geo Ref Meth:			
Incident Summary:	Loblaw: R507 leaked to atmosphere		
Contaminant Qty:	408 kg		

Site: PRIVATE OWNER
KING EDWARD AVE. NORTH OF RIDEAU. MOTOR VEHICLE (OPERATING FLUID) OTTAWA CITY ON

Database:
SPL

Ref No:	27499	Discharger Report:	
Site No:		Material Group:	
Incident Dt:	11/7/1989	Health/Env Conseq:	
Year:		Client Type:	
Incident Cause:	OTHER CONTAINER LEAK	Sector Type:	
Incident Event:		Agency Involved:	

Contaminant Code:		Nearest Watercourse:	
Contaminant Name:		Site Address:	
Contaminant Limit 1:		Site District Office:	
Contam Limit Freq 1:		Site Postal Code:	
Contaminant UN No 1:		Site Region:	
Environment Impact:		Site Municipality:	20101
Nature of Impact:		Site Lot:	
Receiving Medium:	LAND	Site Conc:	
Receiving Env:		Northing:	
MOE Response:		Easting:	
Dt MOE Arvl on Scn:		Site Geo Ref Accu:	
MOE Reported Dt:	11/7/1989	Site Map Datum:	
Dt Document Closed:		SAC Action Class:	
Incident Reason:	GASKET/JOINT	Source Type:	
Site Name:			
Site County/District:			
Site Geo Ref Meth:			
Incident Summary:	A.F.WHITE TRANSPORT TRUCK-SMALL QUANTITY OF TRANSMISSION FLUID TO GRD		
Contaminant Qty:			

Site:	PETRO-CANADA SERVICE STATION OTTAWA CITY ON	Database:	SPL
Ref No:	30833	Discharger Report:	
Site No:		Material Group:	
Incident Dt:	2/12/1990	Health/Env Conseq:	
Year:		Client Type:	
Incident Cause:	OTHER CONTAINER LEAK	Sector Type:	
Incident Event:		Agency Involved:	
Contaminant Code:		Nearest Watercourse:	
Contaminant Name:		Site Address:	
Contaminant Limit 1:		Site District Office:	
Contam Limit Freq 1:		Site Postal Code:	
Contaminant UN No 1:		Site Region:	
Environment Impact:	POSSIBLE	Site Municipality:	20101
Nature of Impact:	Soil contamination	Site Lot:	
Receiving Medium:	LAND	Site Conc:	
Receiving Env:		Northing:	
MOE Response:		Easting:	
Dt MOE Arvl on Scn:		Site Geo Ref Accu:	
MOE Reported Dt:	2/12/1990	Site Map Datum:	
Dt Document Closed:		SAC Action Class:	
Incident Reason:	CORROSION	Source Type:	
Site Name:			
Site County/District:			
Site Geo Ref Meth:			
Incident Summary:	PETRO CANADA SERVICE STN.FURANCE OIL LEAK.		
Contaminant Qty:			

Site:	ESSO PETROLEUM CANADA ESSO DISTRIBUTION STATION BULK STATION OTTAWA CITY ON	Database:	SPL
Ref No:	46877	Discharger Report:	
Site No:		Material Group:	
Incident Dt:	2/21/1991	Health/Env Conseq:	
Year:		Client Type:	
Incident Cause:	CONTAINER OVERFLOW	Sector Type:	
Incident Event:		Agency Involved:	
Contaminant Code:		Nearest Watercourse:	
Contaminant Name:		Site Address:	
Contaminant Limit 1:		Site District Office:	
Contam Limit Freq 1:		Site Postal Code:	
Contaminant UN No 1:		Site Region:	
Environment Impact:	NOT ANTICIPATED	Site Municipality:	20101
Nature of Impact:		Site Lot:	
Receiving Medium:	LAND	Site Conc:	
Receiving Env:		Northing:	

MOE Response:
Dt MOE Arvl on Scn:
MOE Reported Dt: 2/21/1991
Dt Document Closed:
Incident Reason: ERROR
Site Name:
Site County/District:
Site Geo Ref Meth:
Incident Summary: ESSO DISTRIB. STATION - 50 L FURNACE OIL SPILLED TO LOADING DOCK. OV/FILL.
Contaminant Qty:

Easting:
Site Geo Ref Accu:
Site Map Datum:
SAC Action Class:
Source Type:

Site: ESSO PETROLEUM CANADA
TANK TRUCK (CARGO) OTTAWA CITY ON

Database:
SPL

Ref No: 47843
Site No:
Incident Dt: 3/19/1991
Year:
Incident Cause: PIPE/HOSE LEAK
Incident Event:
Contaminant Code:
Contaminant Name:
Contaminant Limit 1:
Contam Limit Freq 1:
Contaminant UN No 1:
Environment Impact: NOT ANTICIPATED
Nature of Impact:
Receiving Medium: LAND
Receiving Env:
MOE Response:
Dt MOE Arvl on Scn:
MOE Reported Dt: 3/20/1991
Dt Document Closed:
Incident Reason: ERROR
Site Name:
Site County/District:
Site Geo Ref Meth:
Incident Summary: ESSO HOME COMFORT - TANK TRUCK SPILLED APPROX 1 L.HEATING OIL ON GROUND
Contaminant Qty:

Discharger Report:
Material Group:
Health/Env Conseq:
Client Type:
Sector Type:
Agency Involved:
Nearest Watercourse:
Site Address:
Site District Office:
Site Postal Code:
Site Region:
Site Municipality: 20101
Site Lot:
Site Conc:
Northing:
Easting:
Site Geo Ref Accu:
Site Map Datum:
SAC Action Class:
Source Type:

Site: LOBLAWS
OTTAWA CITY ON

Database:
SPL

Ref No: 49925
Site No:
Incident Dt: 5/1/1991
Year:
Incident Cause: PIPE/HOSE LEAK
Incident Event:
Contaminant Code:
Contaminant Name:
Contaminant Limit 1:
Contam Limit Freq 1:
Contaminant UN No 1:
Environment Impact: POSSIBLE
Nature of Impact: Water course or lake
Receiving Medium: LAND
Receiving Env:
MOE Response:
Dt MOE Arvl on Scn:
MOE Reported Dt: 5/1/1991
Dt Document Closed:
Incident Reason: OVERSTRESS/OVERPRESSURE
Site Name:
Site County/District:
Site Geo Ref Meth:
Incident Summary: LOBLAWS - HYDRAULIC OIL TO GROUND AND CATCHBASIN FROM BROKEN HOSE

Discharger Report:
Material Group:
Health/Env Conseq:
Client Type:
Sector Type:
Agency Involved:
Nearest Watercourse:
Site Address:
Site District Office:
Site Postal Code:
Site Region:
Site Municipality: 20101
Site Lot:
Site Conc:
Northing:
Easting:
Site Geo Ref Accu:
Site Map Datum:
SAC Action Class:
Source Type:

Contaminant Qty:

Site: Loblaw Properties Limited
Loblaws Ottawa ON

Database:
SPL

Ref No: 2287-7FNKE6
Site No:
Incident Dt:
Year:
Incident Cause: Discharge or Emission to Air
Incident Event:
Contaminant Code: 38
Contaminant Name: FREON R-22 (CFC)
Contaminant Limit 1:
Contam Limit Freq 1:
Contaminant UN No 1:
Environment Impact: Not Anticipated
Nature of Impact: Air Pollution
Receiving Medium:
Receiving Env:
MOE Response: No Field Response
Dt MOE Arvl on Scn:
MOE Reported Dt: 6/16/2008
Dt Document Closed: 9/8/2008
Incident Reason: Equipment Failure - Malfunction of system components
Site Name: Loblaws
Site County/District:
Site Geo Ref Meth:
Incident Summary: Loblaws, 625 lb of R22 released to atmosphere.
Contaminant Qty: 625 lb

Discharger Report:
Material Group:
Health/Env Conseq:
Client Type:
Sector Type: Other
Agency Involved:
Nearest Watercourse:
Site Address:
Site District Office: Ottawa
Site Postal Code:
Site Region:
Site Municipality: Ottawa
Site Lot:
Site Conc:
Northing: NA
Easting: NA
Site Geo Ref Accu:
Site Map Datum:
SAC Action Class: Air Spills - Gases and Vapours
Source Type:

Site: UNIVERSITY OF OTTAWA
KING EDWARD OTTAWA CITY ON

Database:
SPL

Ref No: 84839
Site No:
Incident Dt: 4/30/1993
Year:
Incident Cause: CONTAINER OVERFLOW
Incident Event:
Contaminant Code:
Contaminant Name:
Contaminant Limit 1:
Contam Limit Freq 1:
Contaminant UN No 1:
Environment Impact: POSSIBLE
Nature of Impact: Water course or lake
Receiving Medium: LAND
Receiving Env:
MOE Response:
Dt MOE Arvl on Scn:
MOE Reported Dt: 4/30/1993
Dt Document Closed:
Incident Reason: ERROR
Site Name:
Site County/District:
Site Geo Ref Meth:
Incident Summary: UNIVERSITY OF OTTAWA: 225-450 L FURNACE OIL TO GROUND DUE TO OVERFILL.
Contaminant Qty:

Discharger Report:
Material Group:
Health/Env Conseq:
Client Type:
Sector Type:
Agency Involved:
Nearest Watercourse:
Site Address:
Site District Office:
Site Postal Code:
Site Region:
Site Municipality: 20101
Site Lot:
Site Conc:
Northing:
Easting:
Site Geo Ref Accu:
Site Map Datum:
SAC Action Class:
Source Type:

Site: ESSO PETROLEUM CANADA
BULK STATION OTTAWA CITY ON

Database:
SPL

Ref No: 155190
Discharger Report:

Site No:
Incident Dt: 5/1/1998
Year:
Incident Cause: OTHER CAUSE (N.O.S.)
Incident Event:
Contaminant Code:
Contaminant Name:
Contaminant Limit 1:
Contam Limit Freq 1:
Contaminant UN No 1:
Environment Impact: NOT ANTICIPATED
Nature of Impact:
Receiving Medium: LAND
Receiving Env:
MOE Response:
Dt MOE Arvl on Scn:
MOE Reported Dt: 5/1/1998
Dt Document Closed:
Incident Reason: NEGLIGENCE (APPARENT)
Site Name:
Site County/District:
Site Geo Ref Meth:
Incident Summary: ESSO-156 L DIESEL TO LOT,LOADING ARM NOT IN TRUCKSCOMPARTMENT,PUMP STARTED.
Contaminant Qty:

Material Group:
Health/Env Conseq:
Client Type:
Sector Type:
Agency Involved:
Nearest Watercourse:
Site Address:
Site District Office:
Site Postal Code:
Site Region:
Site Municipality: 20101
Site Lot:
Site Conc:
Northing:
Easting:
Site Geo Ref Accu:
Site Map Datum:
SAC Action Class:
Source Type:

Site: PAUL'S BACKHOE SERVICE
 HWY 34 NORTH 5 - 5.5 MILES NORTH OF HWY 417 EAST 333 CHAMPLAIN ST., HAWKESBURY, ONT. OTTAWA
 CITY ON

Database:
 SPL

Ref No: 224046
Site No:
Incident Dt: 4/15/2002
Year:
Incident Cause: UNKNOWN
Incident Event:
Contaminant Code:
Contaminant Name:
Contaminant Limit 1:
Contam Limit Freq 1:
Contaminant UN No 1:
Environment Impact: POSSIBLE
Nature of Impact: Soil contamination
Receiving Medium: LAND / WATER
Receiving Env:
MOE Response:
Dt MOE Arvl on Scn:
MOE Reported Dt: 4/15/2002
Dt Document Closed:
Incident Reason: UNKNOWN
Site Name:
Site County/District:
Site Geo Ref Meth:
Incident Summary: PAUL'S BACKHOE SERVICE SPILL UNKNOWN VOL OF GAS & WATER, CONTAINED
Contaminant Qty:

Discharger Report:
Material Group:
Health/Env Conseq:
Client Type:
Sector Type:
Agency Involved:
Nearest Watercourse:
Site Address:
Site District Office:
Site Postal Code:
Site Region:
Site Municipality: 20107
Site Lot:
Site Conc:
Northing:
Easting:
Site Geo Ref Accu:
Site Map Datum:
SAC Action Class:
Source Type:

Site: OC Transpo<UNOFFICIAL>
 Rideau Street westbound @ Rideau Centre<UNOFFICIAL> Ottawa ON

Database:
 SPL

Ref No: 4410-6D3RYE
Site No:
Incident Dt: 6/5/2005
Year:
Incident Cause: Pipe Or Hose Leak
Incident Event:
Contaminant Code:
Contaminant Name: POWER STEARING FLUID
Contaminant Limit 1:

Discharger Report: 0
Material Group: Oil
Health/Env Conseq:
Client Type:
Sector Type: Other Motor Vehicle
Agency Involved:
Nearest Watercourse:
Site Address:
Site District Office: Ottawa

Contam Limit Freq 1:
Contaminant UN No 1:
Environment Impact: Not Anticipated
Nature of Impact:
Receiving Medium: Water
Receiving Env:
MOE Response:
Dt MOE Arvl on Scn:
MOE Reported Dt: 6/5/2005
Dt Document Closed:
Incident Reason: Equipment Failure
Site Name: Rideau Street westbound @ Rideau Centre<UNOFFICIAL>
Site County/District:
Site Geo Ref Meth:
Incident Summary: OC Transpo, steering fluid to c/b
Contaminant Qty:

Site Postal Code:
Site Region:
Site Municipality: Ottawa
Site Lot:
Site Conc:
Northing:
Easting:
Site Geo Ref Accu:
Site Map Datum:
SAC Action Class: Spills to Watercourses
Source Type:

Site: Bell Canada
 Ottawa ON **Database:**
SPL

Ref No: 8881-9J2J33
Site No: NA
Incident Dt: 2014/04/10
Year:
Incident Cause: Leak/Break
Incident Event:
Contaminant Code: 38
Contaminant Name: FREON R-22 (CFC)
Contaminant Limit 1:
Contam Limit Freq 1:
Contaminant UN No 1:
Environment Impact: Confirmed
Nature of Impact: Air Pollution
Receiving Medium:
Receiving Env:
MOE Response: Referral to others
Dt MOE Arvl on Scn:
MOE Reported Dt: 2014/04/10
Dt Document Closed: 2014/11/04
Incident Reason: Equipment Failure
Site Name: 3212 Richmond Rd<UNOFFICIAL>
Site County/District:
Site Geo Ref Meth:
Incident Summary: Bell Canada: possible >100 kg freon to atm.
Contaminant Qty: 0 other - see incident description

Discharger Report:
Material Group:
Health/Env Conseq:
Client Type:
Sector Type: Pipeline/Components
Agency Involved:
Nearest Watercourse:
Site Address:
Site District Office:
Site Postal Code:
Site Region:
Site Municipality: Ottawa
Site Lot:
Site Conc:
Northing:
Easting:
Site Geo Ref Accu:
Site Map Datum:
SAC Action Class: Air Spills - Gases and Vapours
Source Type:

Site: Esso Petroleum Canada, A Division of Imperial Oil Limited
 Nepean Ottawa ON **Database:**
SPL

Ref No: 0874-78WNRU
Site No:
Incident Dt:
Year:
Incident Cause: Pipe Or Hose Leak
Incident Event:
Contaminant Code: 13
Contaminant Name: DIESEL FUEL
Contaminant Limit 1:
Contam Limit Freq 1:
Contaminant UN No 1:
Environment Impact: Confirmed
Nature of Impact: soil contamination
Receiving Medium: Land
Receiving Env:
MOE Response: No Field Response
Dt MOE Arvl on Scn:
MOE Reported Dt: 11/13/2007

Discharger Report:
Material Group: Oil
Health/Env Conseq:
Client Type:
Sector Type: Tank Truck
Agency Involved:
Nearest Watercourse:
Site Address:
Site District Office:
Site Postal Code:
Site Region:
Site Municipality: Ottawa
Site Lot:
Site Conc:
Northing:
Easting:
Site Geo Ref Accu:
Site Map Datum:

Dt Document Closed: 11/16/2007
Incident Reason: Equipment Failure
Site Name: 1961 Merivale Rd<UNOFFICIAL>
Site County/District:
Site Geo Ref Meth:
Incident Summary: Errentom Tanklines - 8L diesel to grd
Contaminant Qty: 8 L

SAC Action Class:
Source Type:

Appendix: Database Descriptions

Environmental Risk Information Services (ERIS) can search the following databases. The extent of historical information varies with each database and current information is determined by what is publicly available to ERIS at the time of update. **Note:** Databases denoted with " * " indicates that the database will no longer be updated. See the individual database description for more information.

Abandoned Aggregate Inventory:

Provincial

[AAGR](#)

The MAAP Program maintains a database of abandoned pits and quarries. Please note that the database is only referenced by lot and concession and city/town location. The database provides information regarding the location, type, size, land use, status and general comments.*

Government Publication Date: Sept 2002*

Aggregate Inventory:

Provincial

[AGR](#)

The Ontario Ministry of Natural Resources maintains a database of all active pits and quarries. The database provides information regarding the registered owner/operator, location name, operation type, approval type, and maximum annual tonnage.

Government Publication Date: Up to Nov 2021

Abandoned Mine Information System:

Provincial

[AMIS](#)

The Abandoned Mines Information System contains data on known abandoned and inactive mines located on both Crown and privately held lands. The information was provided by the Ministry of Northern Development and Mines (MNDM), with the following disclaimer: "the database provided has been compiled from various sources, and the Ministry of Northern Development and Mines makes no representation and takes no responsibility that such information is accurate, current or complete". Reported information includes official mine name, status, background information, mine start/end date, primary commodity, mine features, hazards and remediation.

Government Publication Date: 1800-Mar 2022

Anderson's Waste Disposal Sites:

Private

[ANDR](#)

The information provided in this database was collected by examining various historical documents which aimed to characterize the likely position of former waste disposal sites from 1860 to present. The research initiative behind the creation of this database was to identify those sites that are missing from the Ontario MOE Waste Disposal Site Inventory, as well as to provide revisions and corrections to the positions and descriptions of sites currently listed in the MOE inventory. In addition to historic waste disposal facilities, the database also identifies certain auto wreckers and scrap yards that have been extrapolated from documentary sources. Please note that the data is not warranted to be complete, exhaustive or authoritative. The information was collected for research purposes only.

Government Publication Date: 1860s-Present

Aboveground Storage Tanks:

Provincial

[AST](#)

Historical listing of aboveground storage tanks made available by the Department of Natural Resources and Forestry. Includes tanks used to hold water or petroleum. This dataset has been retired as of September 25, 2014 and will no longer be updated.

Government Publication Date: May 31, 2014

Automobile Wrecking & Supplies:

Private

[AUWR](#)

This database provides an inventory of known locations that are involved in the scrap metal, automobile wrecking/recycling, and automobile parts & supplies industry. Information is provided on the company name, location and business type.

Government Publication Date: 1999-May 31, 2022

Borehole:

Provincial

[BORE](#)

A borehole is the generalized term for any narrow shaft drilled in the ground, either vertically or horizontally. The information here includes geotechnical investigations or environmental site assessments, mineral exploration, or as a pilot hole for installing piers or underground utilities. Information is from many sources such as the Ministry of Transportation (MTO) boreholes from engineering reports and projects from the 1950 to 1990's in Southern Ontario. Boreholes from the Ontario Geological Survey (OGS) including The Urban Geology Analysis Information System (UGAIS) and the York Peel Durham Toronto (YPDT) database of the Conservation Authority Moraine Coalition. This database will include fields such as location, stratigraphy, depth, elevation, year drilled, etc. For all water well data or oil and gas well data for Ontario please refer to WWIS and OOGW.

Government Publication Date: 1875-Jul 2018

Certificates of Approval:

Provincial CA

This database contains the following types of approvals: Air & Noise, Industrial Sewage, Municipal & Private Sewage, Waste Management Systems and Renewable Energy Approvals. The MOE in Ontario states that any facility that releases emissions to the atmosphere, discharges contaminants to ground or surface water, provides potable water supplies, or stores, transports or disposes of waste, must have a Certificate of Approval before it can operate lawfully. Fields include approval number, business name, address, approval date, approval type and status. This database will no longer be updated, as CofA's have been replaced by either Environmental Activity and Sector Registry (EASR) or Environmental Compliance Approval (ECA). Please refer to those individual databases for any information after Oct.31, 2011.

Government Publication Date: 1985-Oct 30, 2011*

Dry Cleaning Facilities:

Federal CDRY

List of dry cleaning facilities made available by Environment and Climate Change Canada. Environment and Climate Change Canada's Tetrachloroethylene (Use in Dry Cleaning and Reporting Requirements) Regulations (SOR/2003-79) are intended to reduce releases of tetrachloroethylene to the environment from dry cleaning facilities.

Government Publication Date: Jan 2004-Dec 2020

Commercial Fuel Oil Tanks:

Provincial CFOT

Locations of commercial underground fuel oil tanks. This is not a comprehensive or complete inventory of commercial fuel tanks in the province; this listing is a copy of records of registered commercial underground fuel oil tanks obtained under Access to Public Information.

Note that the following types of tanks do not require registration: waste oil tanks in apartments, office buildings, residences, etc.; aboveground gas or diesel tanks. Records are not verified for accuracy or completeness.

Government Publication Date: Feb 28, 2022

Chemical Manufacturers and Distributors:

Private CHEM

This database includes information from both a one time study conducted in 1992 and private source and is a listing of facilities that manufacture or distribute chemicals. The production of these chemical substances may involve one or more chemical reactions and/or chemical separation processes (i.e. fractionation, solvent extraction, crystallization, etc.).

Government Publication Date: 1999-Jan 31, 2020

Chemical Register:

Private CHM

This database includes a listing of locations of facilities within the Province or Territory that either manufacture and/or distributes chemicals.

Government Publication Date: 1999-May 31, 2022

Compressed Natural Gas Stations:

Private CNG

Canada has a network of public access compressed natural gas (CNG) refuelling stations. These stations dispense natural gas in compressed form at 3,000 pounds per square inch (psi), the pressure which is allowed within the current Canadian codes and standards. The majority of natural gas refuelling is located at existing retail gasoline that have a separate refuelling island for natural gas. This list of stations is made available by the Canadian Natural Gas Vehicle Alliance.

Government Publication Date: Dec 2012 -Sep 2022

Inventory of Coal Gasification Plants and Coal Tar Sites:

Provincial COAL

This inventory includes both the "Inventory of Coal Gasification Plant Waste Sites in Ontario-April 1987" and the Inventory of Industrial Sites Producing or Using Coal Tar and Related Tars in Ontario-November 1988) collected by the MOE. It identifies industrial sites that produced and continue to produce or use coal tar and other related tars. Detailed information is available and includes: facility type, size, land use, information on adjoining properties, soil condition, site operators/occupants, site description, potential environmental impacts and historic maps available. This was a one-time inventory.*

Government Publication Date: Apr 1987 and Nov 1988*

Compliance and Convictions:

Provincial CONV

This database summarizes the fines and convictions handed down by the Ontario courts beginning in 1989. Companies and individuals named here have been found guilty of environmental offenses in Ontario courts of law.

Government Publication Date: 1989-Sep 2022

Certificates of Property Use:

Provincial CPU

This is a subset taken from Ontario's Environmental Registry (EBR) database. It will include CPU's on the registry such as (EPA s. 168.6) - Certificate of Property Use.

Government Publication Date: 1994 - Oct 31, 2022

Drill Hole Database:

Provincial

DRL

The Ontario Drill Hole Database contains information on more than 113,000 percussion, overburden, sonic and diamond drill holes from assessment files on record with the department of Mines and Minerals. Please note that limited data is available for southern Ontario, as it was the last area to be completed. The database was created when surveys submitted to the Ministry were converted in the Assessment File Research Image Database (AFRI) project. However, the degree of accuracy (coordinates) as to the exact location of drill holes is dependent upon the source document submitted to the MNDM. Levels of accuracy used to locate holes are: centering on the mining claim; a sketch of the mining claim; a 1:50,000 map; a detailed company map; or from submitted a "Report of Work".

Government Publication Date: 1886 - Oct 2022**Delisted Fuel Tanks:**

Provincial

DTNK

List of fuel storage tank sites that were once found in - and have since been removed from - the list of fuel storage tanks made available by the regulatory agency under Access to Public Information.

Government Publication Date: Feb 28, 2022**Environmental Activity and Sector Registry:**

Provincial

EASR

On October 31, 2011, a smarter, faster environmental approvals system came into effect in Ontario. The EASR allows businesses to register certain activities with the ministry, rather than apply for an approval. The registry is available for common systems and processes, to which preset rules of operation can be applied. The EASR is currently available for: heating systems, standby power systems and automotive refinishing. Businesses whose activities aren't subject to the EASR may apply for an ECA (Environmental Compliance Approval), Please see our ECA database.

Government Publication Date: Oct 2011- Sep 30, 2022**Environmental Registry:**

Provincial

EBR

The Environmental Registry lists proposals, decisions and exceptions regarding policies, Acts, instruments, or regulations that could significantly affect the environment. Through the Registry, thirteen provincial ministries notify the public of upcoming proposals and invite their comments. For example, if a local business is requesting a permit, license, or certificate of approval to release substances into the air or water; these are notified on the registry. Data includes: Approval for discharge into the natural environment other than water (i.e. Air) - EPA s. 9, Approval for sewage works - OWRA s. 53(1), and EPA s. 27 - Approval for a waste disposal site. For information regarding Permit to Take Water (PTTW), Certificate of Property Use (CPU) and (ORD) Orders please refer to those individual databases.

Government Publication Date: 1994 - Oct 31, 2022**Environmental Compliance Approval:**

Provincial

ECA

On October 31, 2011, a smarter, faster environmental approvals system came into effect in Ontario. In the past, a business had to apply for multiple approvals (known as certificates of approval) for individual processes and pieces of equipment. Today, a business either registers itself, or applies for a single approval, depending on the types of activities it conducts. Businesses whose activities aren't subject to the EASR may apply for an ECA. A single ECA addresses all of a business's emissions, discharges and wastes. Separate approvals for air, noise and waste are no longer required. This database will also include Renewable Energy Approvals. For certificates of approval prior to Nov 1st, 2011, please refer to the CA database. For all Waste Disposal Sites please refer to the WDS database.

Government Publication Date: Oct 2011- Sep 30, 2022**Environmental Effects Monitoring:**

Federal

EEM

The Environmental Effects Monitoring program assesses the effects of effluent from industrial or other sources on fish, fish habitat and human usage of fisheries resources. Since 1992, pulp and paper mills have been required to conduct EEM studies under the Pulp and Paper Effluent Regulations. This database provides information on the mill name, geographical location and sub-lethal toxicity data.

Government Publication Date: 1992-2007***ERIS Historical Searches:**

Private

EHS

ERIS has compiled a database of all environmental risk reports completed since March 1999. Available fields for this database include: site location, date of report, type of report, and search radius. As per all other databases, the ERIS database can be referenced on both the map and "Statistical Profile" page.

Government Publication Date: 1999-Jul 31, 2022**Environmental Issues Inventory System:**

Federal

EIIS

The Environmental Issues Inventory System was developed through the implementation of the Environmental Issues and Remediation Plan. This plan was established to determine the location and severity of contaminated sites on inhabited First Nation reserves, and where necessary, to remediate those that posed a risk to health and safety; and to prevent future environmental problems. The EIIS provides information on the reserve under investigation, inventory number, name of site, environmental issue, site action (Remediation, Site Assessment), and date investigation completed.

Government Publication Date: 1992-2001*

Emergency Management Historical Event:

Provincial **EMHE**

List of locations of historical occurrences of emergency events, including those assigned to the Ministry of Natural Resources by Order-In-Council (OIC) under the Emergency Management and Civil Protection Act, as well as events where MNR provided requested emergency response assistance. Many of these events will have involved community evacuations, significant structural loss, and/or involvement of MNR emergency response staff. These events fall into one of ten (10) type categories: Dam Failure; Drought / Low Water; Erosion; Flood; Forest Fire; Soil and Bedrock Instability; Petroleum Resource Center Event, EMO Requested Assistance, Continuity of Operations Event, Other Requested Assistance. EMHE record details are reproduced by ERIS under License with the Ontario Ministry of Natural Resources © Queen's Printer for Ontario, 2017.

Government Publication Date: Apr 30, 2022

Environmental Penalty Annual Report:

Provincial **EPAR**

This database contains data from Ontario's annual environmental penalty report published by the Ministry of the Environment and Climate Change. These reports provide information on environmental penalties for land / water violations issued to companies in one of the nine industrial sectors covered by the Municipal Industrial Strategy for Abatement (MISA) regulations.

Government Publication Date: Jan 1, 2011 - Dec 31, 2021

List of Expired Fuels Safety Facilities:

Provincial **EXP**

List of facilities and tanks for which there was once a fuel registration. This is not a comprehensive or complete inventory of expired tanks/tank facilities in the province; this listing is a copy of previously registered tanks and facilities obtained under Access to Public Information. Includes private fuel outlets, bulk plants, fuel oil tanks, gasoline stations, marinas, propane filling stations, liquid fuel tanks, piping systems, etc; includes tanks which have been removed from the ground.

Notes: registration was not required for private fuel underground/aboveground storage tanks prior to January 1990, nor for furnace oil tanks prior to May 1, 2002; registration is not required for waste oil tanks in apartments, office buildings, residences, etc., or aboveground gas or diesel tanks. Records are not verified for accuracy or completeness.

Government Publication Date: Feb 28, 2022

Federal Convictions:

Federal **FCON**

Environment Canada maintains a database referred to as the "Environmental Registry" that details prosecutions under the Canadian Environmental Protection Act (CEPA) and the Fisheries Act (FA). Information is provided on the company name, location, charge date, offence and penalty.

Government Publication Date: 1988-Jun 2007*

Contaminated Sites on Federal Land:

Federal **FCS**

The Federal Contaminated Sites Inventory includes information on known federal contaminated sites under the custodianship of departments, agencies and consolidated Crown corporations as well as those that are being or have been investigated to determine whether they have contamination arising from past use that could pose a risk to human health or the environment. The inventory also includes non-federal contaminated sites for which the Government of Canada has accepted some or all financial responsibility. It does not include sites where contamination has been caused by, and which are under the control of, enterprise Crown corporations, private individuals, firms or other levels of government. Includes fire training sites and sites at which Per- and Polyfluoroalkyl Substances (PFAS) are a concern.

Government Publication Date: Jun 2000-Sep 2022

Fisheries & Oceans Fuel Tanks:

Federal **FOFT**

Fisheries & Oceans Canada maintains an inventory of aboveground & underground fuel storage tanks located on Fisheries & Oceans property or controlled by DFO. Our inventory provides information on the site name, location, tank owner, tank operator, facility type, storage tank location, tank contents & capacity, and date of tank installation.

Government Publication Date: 1964-Sep 2019

Federal Identification Registry for Storage Tank Systems (FIRSTS):

Federal **FRST**

A list of federally regulated Storage tanks from the Federal Identification Registry for Storage Tank Systems (FIRSTS). FIRSTS is Environment and Climate Change Canada's database of storage tank systems subject to the Storage Tank for Petroleum Products and Allied Petroleum Products Regulations. The main objective of the Regulations is to prevent soil and groundwater contamination from storage tank systems located on federal and aboriginal lands. Storage tank systems that do not have a valid identification number displayed in a readily visible location on or near the storage tank system may be refused product delivery.

Government Publication Date: May 31, 2018

Fuel Storage Tank:

Provincial **FST**

List of registered private and retail fuel storage tanks. This is not a comprehensive or complete inventory of private and retail fuel storage tanks in the province; this listing is a copy of registered private and retail fuel storage tanks, obtained under Access to Public Information.

Notes: registration was not required for private fuel underground/aboveground storage tanks prior to January 1990, nor for furnace oil tanks prior to May 1, 2002; registration is not required for waste oil tanks in apartments, office buildings, residences, etc., or aboveground gas or diesel tanks. Records are not verified for accuracy or completeness.

Government Publication Date: Feb 28, 2022

Fuel Storage Tank - Historic:

Provincial

[FSTH](#)

The Fuels Safety Branch of the Ontario Ministry of Consumer and Commercial Relations maintained a database of all registered private fuel storage tanks. Public records of private fuel storage tanks are only available since the registration became effective in September 1989. This information is now collected by the Technical Standards and Safety Authority.

Government Publication Date: Pre-Jan 2010*

Ontario Regulation 347 Waste Generators Summary:

Provincial

[GEN](#)

Regulation 347 of the Ontario EPA defines a waste generation site as any site, equipment and/or operation involved in the production, collection, handling and/or storage of regulated wastes. A generator of regulated waste is required to register the waste generation site and each waste produced, collected, handled, or stored at the site. This database contains the registration number, company name and address of registered generators including the types of hazardous wastes generated. It includes data on waste generating facilities such as: drycleaners, waste treatment and disposal facilities, machine shops, electric power distribution etc. This information is a summary of all years from 1986 including the most currently available data. Some records may contain, within the company name, the phrase "See & Use..." followed by a series of letters and numbers. This occurs when one company is amalgamated with or taken over by another registered company. The number listed as "See & Use", refers to the new ownership and the other identification number refers to the original ownership. This phrase serves as a link between the 2 companies until operations have been fully transferred.

Government Publication Date: 1986-Oct 31, 2022

Greenhouse Gas Emissions from Large Facilities:

Federal

[GHG](#)

List of greenhouse gas emissions from large facilities made available by Environment Canada. Greenhouse gas emissions in kilotonnes of carbon dioxide equivalents (kt CO2 eq).

Government Publication Date: 2013-Dec 2019

TSSA Historic Incidents:

Provincial

[HINC](#)

List of historic incidences of spills and leaks of diesel, fuel oil, gasoline, natural gas, propane, and hydrogen recorded by the TSSA in their previous incident tracking system. The TSSA's Fuels Safety Program administers the Technical Standards & Safety Act 2000, providing fuel-related safety services associated with the safe transportation, storage, handling and use of fuels such as gasoline, diesel, propane, natural gas and hydrogen. Under this Act, the TSSA regulates fuel suppliers, storage facilities, transport trucks, pipelines, contractors and equipment or appliances that use fuels. Records are not verified for accuracy or completeness. This is not a comprehensive or complete inventory of historical fuel spills and leaks in the province. This listing is a copy of the data captured at one moment in time and is hence limited by the record date provided here.

Government Publication Date: 2006-June 2009*

Indian & Northern Affairs Fuel Tanks:

Federal

[IAFT](#)

The Department of Indian & Northern Affairs Canada (INAC) maintains an inventory of aboveground & underground fuel storage tanks located on both federal and crown land. Our inventory provides information on the reserve name, location, facility type, site/facility name, tank type, material & ID number, tank contents & capacity, and date of tank installation.

Government Publication Date: 1950-Aug 2003*

Fuel Oil Spills and Leaks:

Provincial

[INC](#)

Listing of spills and leaks of diesel, fuel oil, gasoline, natural gas, propane, and hydrogen reported to the Spills Action Centre (SAC). This is not a comprehensive or complete inventory of fuel-related leaks, spills, and incidents in the province; this listing is a copy of incidents reported to the SAC, obtained under Access to Public Information. Includes incidents from fuel-related hazards such as spills, fires, and explosions. Records are not verified for accuracy or completeness.

Government Publication Date: Feb 28, 2022

Landfill Inventory Management Ontario:

Provincial

[LIMO](#)

The Landfill Inventory Management Ontario (LIMO) database is updated every year, as the Ministry of the Environment, Conservation and Parks compiles new and updated information. Includes small and large landfills currently operating as well as those which are closed and historic. Operators of larger landfills provide landfill information for the previous operating year to the ministry for LIMO including: estimated amount of total waste received, landfill capacity, estimated total remaining landfill capacity, fill rates, engineering designs, reporting and monitoring details, size of location, service area, approved waste types, leachate of site treatment, contaminant attenuation zone and more. The small landfills include information such as site owner, site location and certificate of approval # and status.

Government Publication Date: Mar 21, 2022

Canadian Mine Locations:

Private

[MINE](#)

This information is collected from the Canadian & American Mines Handbook. The Mines database is a national database that provides over 290 listings on mines (listed as public companies) dealing primarily with precious metals and hard rocks. Listed are mines that are currently in operation, closed, suspended, or are still being developed (advanced projects). Their locations are provided as geographic coordinates (x, y and/or longitude, latitude). As of 2002, data pertaining to Canadian smelters and refineries has been appended to this database.

Government Publication Date: 1998-2009*

Mineral Occurrences:

Provincial [MNR](#)

In the early 70's, the Ministry of Northern Development and Mines created an inventory of approximately 19,000 mineral occurrences in Ontario, in regard to metallic and industrial minerals, as well as some information on building stones and aggregate deposits. Please note that the "Horizontal Positional Accuracy" is approximately +/- 200 m. Many reference elements for each record were derived from field sketches using pace or chain/tape measurements against claim posts or topographic features in the area. The primary limiting factor for the level of positional accuracy is the scale of the source material. The testing of horizontal accuracy of the source materials was accomplished by comparing the plan metric (X and Y) coordinates of that point with the coordinates of the same point as defined from a source of higher accuracy.

Government Publication Date: 1846-Feb 2022

National Analysis of Trends in Emergencies System (NATES):

Federal [NATE](#)

In 1974 Environment Canada established the National Analysis of Trends in Emergencies System (NATES) database, for the voluntary reporting of significant spill incidents. The data was to be used to assist in directing the work of the emergencies program. NATES ran from 1974 to 1994. Extensive information is available within this database including company names, place where the spill occurred, date of spill, cause, reason and source of spill, damage incurred, and amount, concentration, and volume of materials released.

Government Publication Date: 1974-1994*

Non-Compliance Reports:

Provincial [NCPL](#)

The Ministry of the Environment provides information about non-compliant discharges of contaminants to air and water that exceed legal allowable limits, from regulated industrial and municipal facilities. A reported non-compliance failure may be in regard to a Control Order, Certificate of Approval, Sectoral Regulation or specific regulation/act.

Government Publication Date: Dec 31, 2020

National Defense & Canadian Forces Fuel Tanks:

Federal [NDFT](#)

The Department of National Defense and the Canadian Forces maintains an inventory of all aboveground & underground fuel storage tanks located on DND lands. Our inventory provides information on the base name, location, tank type & capacity, tank contents, tank class, date of tank installation, date tank last used, and status of tank as of May 2001. This database will no longer be updated due to the new National Security protocols which have prohibited any release of this database.

Government Publication Date: Up to May 2001*

National Defense & Canadian Forces Spills:

Federal [NDSP](#)

The Department of National Defense and the Canadian Forces maintains an inventory of spills to land and water. All spill sites have been classified under the "Transportation of Dangerous Goods Act - 1992". Our inventory provides information on the facility name, location, spill ID #, spill date, type of spill, as well as the quantity of substance spilled & recovered.

Government Publication Date: Mar 1999-Apr 2018

National Defence & Canadian Forces Waste Disposal Sites:

Federal [NDWD](#)

The Department of National Defence and the Canadian Forces maintains an inventory of waste disposal sites located on DND lands. Where available, our inventory provides information on the base name, location, type of waste received, area of site, depth of site, year site opened/closed and status.

Government Publication Date: 2001-Apr 2007*

National Energy Board Pipeline Incidents:

Federal [NEBI](#)

Locations of pipeline incidents from 2008 to present, made available by the Canada Energy Regulator (CER) - previously the National Energy Board (NEB). Includes incidents reported under the Onshore Pipeline Regulations and the Processing Plant Regulations related to pipelines under federal jurisdiction, does not include incident data related to pipelines under provincial or territorial jurisdiction.

Government Publication Date: 2008-Jun 30, 2021

National Energy Board Wells:

Federal [NEBP](#)

The NEBW database contains information on onshore & offshore oil and gas wells that are outside provincial jurisdiction(s) and are thereby regulated by the National Energy Board. Data is provided regarding the operator, well name, well ID No./UWI, status, classification, well depth, spud and release date.

Government Publication Date: 1920-Feb 2003*

National Environmental Emergencies System (NEES):

Federal

[NEES](#)

In 2000, the Emergencies program implemented NEES, a reporting system for spills of hazardous substances. For the most part, this system only captured data from the Atlantic Provinces, some from Quebec and Ontario and a portion from British Columbia. Data for Alberta, Saskatchewan, Manitoba and the Territories was not captured. However, NEES is also a repository for previous Environment Canada spill datasets. NEES is composed of the historic datasets ' or Trends ' which dates from approximately 1974 to present. NEES Trends is a compilation of historic databases, which were merged and includes data from NATES (National Analysis of Trends in Emergencies System), ARTS (Atlantic Regional Trends System), and NEES. In 2001, the Emergencies Program determined that variations in reporting regimes and requirements between federal and provincial agencies made national spill reporting and trend analysis difficult to achieve. As a consequence, the department has focused efforts on capturing data on spills of substances which fall under its legislative authority only (CEPA and FA). As such, the NEES database will be decommissioned in December 2004.

Government Publication Date: 1974-2003*

National PCB Inventory:

Federal

[NPCB](#)

Environment Canada's National PCB inventory includes information on in-use PCB containing equipment in Canada including federal, provincial and private facilities. Federal out-of-service PCB containing equipment and PCB waste owned by the federal government or by federally regulated industries such as airlines, railway companies, broadcasting companies, telephone and telecommunications companies, pipeline companies, etc. are also listed. Although it is not Environment Canada's mandate to collect data on non-federal PCB waste, the National PCB inventory includes some information on provincial and private PCB waste and storage sites. Some addresses provided may be Head Office addresses and are not necessarily the location of where the waste is being used or stored.

Government Publication Date: 1988-2008*

National Pollutant Release Inventory:

Federal

[NPRI](#)

Environment Canada has defined the National Pollutant Release Inventory ("NPRI") as a federal government initiative designed to collect comprehensive national data regarding releases to air, water, or land, and waste transfers for recycling for more than 300 listed substances.

Government Publication Date: 1993-May 2017

Oil and Gas Wells:

Private

[OGWE](#)

The Nickle's Energy Group (publisher of the Daily Oil Bulletin) collects information on drilling activity including operator and well statistics. The well information database includes name, location, class, status and depth. The main Nickle's database is updated on a daily basis, however, this database is updated on a monthly basis. More information is available at www.nickles.com.

Government Publication Date: 1988-Aug 31, 2022

Ontario Oil and Gas Wells:

Provincial

[OOGW](#)

In 1998, the MNR handed over to the Ontario Oil, Gas and Salt Resources Corporation, the responsibility of maintaining a database of oil and gas wells drilled in Ontario. The OGSR Library has over 20,000+ wells in their database. Information available for all wells in the ERIS database include well owner/operator, location, permit issue date, and well cap date, license No., status, depth and the primary target (rock unit) of the well being drilled. All geology/stratigraphy table information, plus all water table information is also provide for each well record.

Government Publication Date: 1800-Aug 2021

Inventory of PCB Storage Sites:

Provincial

[OPCB](#)

The Ontario Ministry of Environment, Waste Management Branch, maintains an inventory of PCB storage sites within the province. Ontario Regulation 11/82 (Waste Management - PCB) and Regulation 347 (Generator Waste Management) under the Ontario EPA requires the registration of inactive PCB storage equipment and/or disposal sites of PCB waste with the Ontario Ministry of Environment. This database contains information on: 1) waste quantities; 2) major and minor sites storing liquid or solid waste; and 3) a waste storage inventory.

Government Publication Date: 1987-Oct 2004; 2012-Dec 2013

Orders:

Provincial

[ORD](#)

This is a subset taken from Ontario's Environmental Registry (EBR) database. It will include Orders on the registry such as (EPA s. 17) - Order for remedial work, (EPA s. 18) - Order for preventative measures, (EPA s. 43) - Order for removal of waste and restoration of site, (EPA s. 44) - Order for conformity with Act for waste disposal sites, (EPA s. 136) - Order for performance of environmental measures.

Government Publication Date: 1994 - Oct 31, 2022

Canadian Pulp and Paper:

Private

[PAP](#)

This information is part of the Pulp and Paper Canada Directory. The Directory provides a comprehensive listing of the locations of pulp and paper mills and the products that they produce.

Government Publication Date: 1999, 2002, 2004, 2005, 2009-2014

Parks Canada Fuel Storage Tanks:

Federal

[PCFT](#)

Canadian Heritage maintains an inventory of known fuel storage tanks operated by Parks Canada, in both National Parks and at National Historic Sites. The database details information on site name, location, tank install/removal date, capacity, fuel type, facility type, tank design and owner/operator.

Government Publication Date: 1920-Jan 2005*

Pesticide Register:

Provincial PES

The Ontario Ministry of the Environment and Climate Change maintains a database of licensed operators and vendors of registered pesticides.

Government Publication Date: Oct 2011- Sep 30, 2022

Pipeline Incidents:

Provincial PINC

List of pipeline incidents (strikes, leaks, spills). This is not a comprehensive or complete inventory of pipeline incidents in the province; this listing in an historical copy of records previously obtained under Access to Public Information. Records are not verified for accuracy or completeness.

Government Publication Date: Feb 28, 2021

Private and Retail Fuel Storage Tanks:

Provincial PRT

The Fuels Safety Branch of the Ontario Ministry of Consumer and Commercial Relations maintained a database of all registered private fuel storage tanks and licensed retail fuel outlets. This database includes an inventory of locations that have gasoline, oil, waste oil, natural gas and/or propane storage tanks on their property. The MCCR no longer collects this information. This information is now collected by the Technical Standards and Safety Authority (TSSA).

Government Publication Date: 1989-1996*

Permit to Take Water:

Provincial PTTW

This is a subset taken from Ontario's Environmental Registry (EBR) database. It will include PTTW's on the registry such as OWRA s. 34 - Permit to take water.

Government Publication Date: 1994 - Oct 31, 2022

Ontario Regulation 347 Waste Receivers Summary:

Provincial REC

Part V of the Ontario Environmental Protection Act ("EPA") regulates the disposal of regulated waste through an operating waste management system or a waste disposal site operated or used pursuant to the terms and conditions of a Certificate of Approval or a Provisional Certificate of Approval. Regulation 347 of the Ontario EPA defines a waste receiving site as any site or facility to which waste is transferred by a waste carrier. A receiver of regulated waste is required to register the waste receiving facility. This database represents registered receivers of regulated wastes, identified by registration number, company name and address, and includes receivers of waste such as: landfills, incinerators, transfer stations, PCB storage sites, sludge farms and water pollution control plants. This information is a summary of all years from 1986 including the most currently available data.

Government Publication Date: 1986-1990, 1992-2019

Record of Site Condition:

Provincial RSC

The Record of Site Condition (RSC) is part of the Ministry of the Environment's Brownfields Environmental Site Registry. Protection from environmental cleanup orders for property owners is contingent upon documentation known as a record of site condition (RSC) being filed in the Environmental Site Registry. In order to file an RSC, the property must have been properly assessed and shown to meet the soil, sediment and groundwater standards appropriate for the use (such as residential) proposed to take place on the property. The Record of Site Condition Regulation (O. Reg. 153/04) details requirements related to site assessment and clean up.

RSCs filed after July 1, 2011 will also be included as part of the new (O.Reg. 511/09).

Government Publication Date: 1997-Sept 2001, Oct 2004-Sep 2022

Retail Fuel Storage Tanks:

Private RST

This database includes an inventory of retail fuel outlet locations (including marinas) that have on their property gasoline, oil, waste oil, natural gas and / or propane storage tanks.

Government Publication Date: 1999-May 31, 2022

Scott's Manufacturing Directory:

Private SCT

Scott's Directories is a data bank containing information on over 200,000 manufacturers across Canada. Even though Scott's listings are voluntary, it is the most comprehensive database of Canadian manufacturers available. Information concerning a company's address, plant size, and main products are included in this database.

Government Publication Date: 1992-Mar 2011*

Ontario Spills:

Provincial SPL

List of spills and incidents made available the Ministry of the Environment, Conservation and Parks. This database identifies information such as location (approximate), type and quantity of contaminant, date of spill, environmental impact, cause, nature of impact, etc. Information from 1988-2002 was part of the ORIS (Occurrence Reporting Information System). The SAC (Spills Action Centre) handles all spills reported in Ontario. Regulations for spills in Ontario are part of the MOE's Environmental Protection Act, Part X. The Ministry of the Environment, Conservation and Parks cites the coronavirus pandemic as an explanation for delays in releasing data pursuant to requests.

Government Publication Date: 1988-Sep 2020; Dec 2020-Mar 2021

Wastewater Discharger Registration Database:

Provincial [SRDS](#)

Information under this heading is combination of the following 2 programs. The Municipal/Industrial Strategy for Abatement (MISA) division of the Ontario Ministry of Environment maintained a database of all direct dischargers of toxic pollutants within nine sectors including: Electric Power Generation; Mining; Petroleum Refining; Organic Chemicals; Inorganic Chemicals; Pulp & Paper; Metal Casting; Iron & Steel; and Quarries. All sampling information is now collected and stored within the Sample Result Data Store (SRDS).

Government Publication Date: 1990-Dec 31, 2020

Anderson's Storage Tanks:

Private [TANK](#)

The information provided in this database was collected by examining various historical documents, which identified the location of former storage tanks, containing substances such as fuel, water, gas, oil, and other various types of miscellaneous products. Information is available in regard to business operating at tank site, tank location, permit year, permit & installation type, no. of tanks installed & configuration and tank capacity. Data contained within this database pertains only to the city of Toronto and is not warranted to be complete, exhaustive or authoritative. The information was collected for research purposes only.

Government Publication Date: 1915-1953*

Transport Canada Fuel Storage Tanks:

Federal [TCFT](#)

List of fuel storage tanks currently or previously owned or operated by Transport Canada. This inventory also includes tanks on The Pickering Lands, which refers to 7,530 hectares (18,600 acres) of land in Pickering, Markham, and Uxbridge owned by the Government of Canada since 1972; properties on this land has been leased by the government since 1975, and falls under the Site Management Policy of Transport Canada, but is administered by Public Works and Government Services Canada. This inventory provides information on the site name, location, tank age, capacity and fuel type.

Government Publication Date: 1970 - Dec 2020

Variations for Abandonment of Underground Storage Tanks:

Provincial [VAR](#)

Listing of variances granted for storage tank abandonment. This is not a comprehensive or complete inventory of tank abandonment variances in the province; this listing is a copy of tank abandonment variance records previously obtained under Access to Public Information. In Ontario, registered underground storage tanks must be removed within two years of disuse; if removal of a tank is not feasible, an application may be sought for a variance from this code requirement.

Records are not verified for accuracy or completeness.

Government Publication Date: Feb 28, 2022

Waste Disposal Sites - MOE CA Inventory:

Provincial [WDS](#)

The Ontario Ministry of Environment, Waste Management Branch, maintains an inventory of known open (active or inactive) and closed disposal sites in the Province of Ontario. Active sites maintain a Certificate of Approval, are approved to receive and are receiving waste. Inactive sites maintain Certificate(s) of Approval but are not receiving waste. Closed sites are not receiving waste. The data contained within this database was compiled from the MOE's Certificate of Approval database. Locations of these sites may be cross-referenced to the Anderson database described under ERIS's Private Source Database section, by the CA number. All new Environmental Compliance Approvals handed out after Oct 31, 2011 for Waste Disposal Sites will still be found in this database.

Government Publication Date: Oct 2011- Sep 30, 2022

Waste Disposal Sites - MOE 1991 Historical Approval Inventory:

Provincial [WDSH](#)

In June 1991, the Ontario Ministry of Environment, Waste Management Branch, published the "June 1991 Waste Disposal Site Inventory", of all known active and closed waste disposal sites as of October 30th, 1990. For each "active" site as of October 31st 1990, information is provided on site location, site/CA number, waste type, site status and site classification. For each "closed" site as of October 31st 1990, information is provided on site location, site/CA number, closure date and site classification. Locations of these sites may be cross-referenced to the Anderson database described under ERIS's Private Source Database section, by the CA number.

Government Publication Date: Up to Oct 1990*

Water Well Information System:

Provincial [WWIS](#)

This database describes locations and characteristics of water wells found within Ontario in accordance with Regulation 903. It includes such information as coordinates, construction date, well depth, primary and secondary use, pump rate, static water level, well status, etc. Also included are detailed stratigraphy information, approximate depth to bedrock and the approximate depth to the water table.

Government Publication Date: Jun 30 2022

Definitions

Database Descriptions: This section provides a detailed explanation for each database including: source, information available, time coverage, and acronyms used. They are listed in alphabetic order.

Detail Report: This is the section of the report which provides the most detail for each individual record. Records are summarized by location, starting with the project property followed by records in closest proximity.

Distance: The distance value is the distance between plotted points, not necessarily the distance between the sites' boundaries. All values are an approximation.

Direction: The direction value is the compass direction of the site in respect to the project property and/or center point of the report.

Elevation: The elevation value is taken from the location at which the records for the site address have been plotted. All values are an approximation. Source: Google Elevation API.

Executive Summary: This portion of the report is divided into 3 sections:

'Report Summary'- Displays a chart indicating how many records fall on the project property and, within the report search radii.

'Site Report Summary'-Project Property'- This section lists all the records which fall on the project property. For more details, see the 'Detail Report' section.

'Site Report Summary-Surrounding Properties'- This section summarizes all records on adjacent properties, listing them in order of proximity from the project property. For more details, see the 'Detail Report' section.


Map Key: The map key number is assigned according to closest proximity from the project property. Map Key numbers always start at #1. The project property will always have a map key of '1' if records are available. If there is a number in brackets beside the main number, this will indicate the number of records on that specific property. If there is no number in brackets, there is only one record for that property.

The symbol and colour used indicates 'elevation': the red inverted triangle will dictate 'ERIS Sites with Lower Elevation', the yellow triangle will dictate 'ERIS Sites with Higher Elevation' and the orange square will dictate 'ERIS Sites with Same Elevation.'

Unplottables: These are records that could not be mapped due to various reasons, including limited geographic information. These records may or may not be in your study area, and are included as reference.

APPENDIX 3

QUALIFICATIONS OF ASSESSORS



Nick Sullivan, B.Sc. **Junior Environmental Technical Specialist**

Nick joined Paterson Group in September 2018 as part of the Environmental Department. Nick received his Honours Bachelor of Science Degree from McMaster University in 2016, specializing in Earth & Environmental Science. Following graduation, Nick received a post-graduate certificate from Niagara College in 2017, specializing in Environmental Management & Assessment. Since joining Paterson Group in 2018, Nick has worked on numerous residential and commercial development projects, predominantly within the National Capital Region as well as various locations within Southeastern Ontario. His scope of work consists of conducting phase I & II environmental site assessments, field inspections, contaminated soil and groundwater field sampling, supervising the remediation of contaminated sites, as well as performing designated substance surveys and radon gas assessments.

EDUCATION

Honours Bachelor of Science in Earth & Environmental Science, 2016
McMaster University
Hamilton, ON

Post-Graduate Certificate in Environmental Management & Assessment, 2017
Niagara College
Niagara-on-the-Lake, ON

YEARS OF EXPERIENCE

With Paterson: 4

OFFICE LOCATION

9 Auriga Drive, Ottawa, Ontario, K2E 7T9

SELECT LIST OF PROJECTS

- Caivan Communities: The Ridge, Ottawa, ON (Site Remediation Coordinator & Supervisor).
- Residential High-Rise Development: 851 Richmond Road, Ottawa, ON (Site Remediation Coordinator & Supervisor)
- National Capital Business Park: 4055 & 4120 Russell Road, Ottawa, ON (Phase I & II Environmental Site Assessment)
- Residential High-Rise Development: 125 Hickory Street, Ottawa, ON (Phase I & II Environmental Site Assessment)
- Low-Rise Residential Development: 101 Pinhey Street, Ottawa, ON (Site Remediation Coordinator & Supervisor)
- High-Rise Residential Development: 2070 Scott Street, Ottawa, ON (Phase I & II Environmental Site Assessment)
- Mixed-Use Development: 875 Montreal Road, Ottawa, ON (Phase I & II Environmental Site Assessment)
- Kanata West Business Park, Ottawa, ON (Phase I Environmental Site Assessment)

PROFESSIONAL EXPERIENCE

September 2018 to present, **Junior Environmental Technical Specialist, Paterson Group, Ottawa, Ontario**

- Conducting Phase I and Phase II Environmental Site Assessments in accordance with CSA standards and O.Reg. 153/04.
- Responsible for the application of environmental, hydrogeological, and/or geotechnical principles and practices in the identification and delineation of soil and groundwater contamination plumes while ensuring compliance with federal, provincial, and/or municipal legal and regulatory requirements.
- Presenting analytical test results, interpretations, assessments, recommendations and/or conclusions in a final technical report.
- Field experience in the supervision of drilling and excavation contractors, inspection of aboveground and underground fuel storage tanks, soil and rock classification, soil and groundwater field sampling, as well as the collection of hazardous building materials and designated substances.
- Certified as a C-NRPP Radon Measurement Professional, with experience conducting interior radon gas assessments of residential buildings.
- Coordination and on-site supervision of soil and groundwater remediation activities for contaminated sites.
- Liaising with clients, contractors, consultants, and government officials.
- Coordination of contractors and field staff while directly reporting to senior management and client to ensure completion of project on schedule and within budget.

Adrian Menyhart P.Eng, ing., QP_{esa}

Adrian received his Bachelor of Engineering from Carleton University in 2011, with a specialization in environmental engineering, and joined Paterson Group shortly after graduation. Over the next seven years, Adrian gained significant experience in all aspects of environmental engineering beginning with field work and later, with reporting and project management. In 2018, Adrian joined the National Research Council as an environmental officer, working in the field of polyfluoroalkyl substances (PFAS) at the National Fire Laboratory. Following the National Research Council, Adrian returned to consulting at WSP Canada Inc. At WSP, Adrian assisted the Ottawa environmental group as a project manager, managing large and small federal environmental projects such as the investigations for the proposed Alexandra interprovincial bridge. Finally, after two years away, Adrian returned to Paterson Group as a senior project manager within the environmental department.

Adrian has filed multiple Records of Site Condition with the Ontario Ministry of the Environment, Conservation and Parks and is knowledgeable with respect to Ontario's On-site and Excess Soil Regulation. Fluently bilingual, Adrian holds engineering licenses in both Ontario and Quebec, as well as being a Qualified Person in the Province of Ontario.

EDUCATION

B.Eng. 2011, Environmental Engineering, Carleton University, Ottawa, ON

LICENCE/ PROFESSIONAL AFFILIATIONS

Ordre des Ingénieurs du Québec
Professional Engineers of Ontario
Ottawa Geotechnical Group

YEARS OF EXPERIENCE 10 years

WSP Canada Inc.
2019-2020

National Research Council
2018-2019

Paterson Group
2011 – 2018

OFFICE LOCATION

Paterson's Ottawa Office

SELECT LIST OF PROJECTS

- PSPC, Alexandra Bridge Replacement, Phase II ESA, Ottawa/Gatineau – provided oversight of the Phase I and Phase II program for the bridge replacement program.
- PSPC/BGIS, Finance Building and Annex – Tunney's Pasture, Phase II ESA – Oversaw the planning, reporting and completion of a Phase II ESA within the project buildings.
- Canada Lands Corporation, 530 Tremblay Avenue, Oversaw the planning, reporting and completion of a Phase I ESA, and planning requirements of a Phase II ESA.
- National Fire Laboratory, PFAS investigation – Provided technical support for the National Research Council, with respect to the ongoing PFAS investigation.
- Ottawa Arts Gallery Expansion, Ottawa, ON (remediation supervisor) – Provided guidance in the segregation of soils on the site, managing contaminated and clean materials, providing daily correspondence with the client. Successfully filed a Record of Site Condition for the property.
- Conducted and managed numerous designated substance surveys and asbestos surveys throughout Ontario and Quebec, for private and federal clients.
- Conducted and managed numerous air sampling programs, collecting samples for environmental parameters such as asbestos, lead and mould, and preparing reports.
- Conducted and managed Phase I and II Environmental Site Assessments across Ontario and Quebec

PROFESSIONAL EXPERIENCE

November 2020 to Present, **Environmental Engineer, Paterson Group Inc.**, Ottawa, Ontario

- Coordination, preparation and management of Phase I and Phase II Environmental Site Assessment.
- Coordination, preparation and managed Designated Substance Surveys and indoor air quality assessments.
- Preparation of soil and groundwater remediation plans.
- Filing records of site condition with the Ontario Ministry of the Environment, Conservation and Parks.
- Implementation of Excess Soil Regulations, Ontario.

March 2019 to 2020, **Environmental Engineer, WSP Canada Inc.**, Ottawa, Ontario

- Coordinated, prepared Phase I and Phase II Environmental Site Assessments for Federal and private clients.
- Coordinated, prepared and managed Designated Substance Surveys for various Federal and private clients, in both English and French.
- Managed all projects from preparation of proposals, to final invoicing.

September 2018 to 2019, **Environmental Officer, National Research Council**, Ottawa, Ontario

- Oversaw on-going PFAS investigation program at the National Fire Laboratory in Almonte, Ontario, being carried out by NRC consultants.
- Reviewed and commented on deliverables prepared by consultants, while coordinating with internal legal, communications, and presidential departments within the NRC.
- Corresponded with area residents surrounding the Laboratory.
- Coordinated potable water supply program.

September 2011 to 2018, **Environmental Engineer, Paterson Group Inc.**, Ottawa, Ontario

- Prepare, revise and submit all documentation and reports for the successful filing of Records of Site Condition with the Ministry of the Environment and Climate Change
- Provide on-site environmental expertise for remediation projects including Ottawa Arts Gallery, Rideau Centre Expansion and Tall Ships Landing, among various small scale remediation project within the greater Ottawa area.
- Coordinate field programs and prepare reports for Phase I and II projects across Ontario and Quebec.
- Oversee environmental investigations for drilling and test pitting on numerous proposed utility installations, residential and commercial developments.
- Conduct designated substance surveys in Ontario and Quebec.
- Coordinate air sampling programs for various environmental parameters, comparing results with regulatory standards and other guidelines.
- Problem solving to help advance or maintain project schedules.
- Complete environmental reports with recommendations for environmental concerns.
- Liaising with contractors, consultants and government officials.
- Provide cost estimates for environment field programs and construction costs.

June to September from 2009 to 2011, **Inspector, Canadian Food Inspection Agency**, Ottawa, Ontario

- Conducted the trapping program for the Emerald Ash Borer across Eastern Ontario.
- Assisted in the preparation and training of other inspectors for the trapping program.
- Conducted inspections for restricted wood products at various campgrounds.
- Assisted other inspectors in inspecting shipments of wood products from other countries, in certain cases, seizing and disposing of items.
- Compiling data and preparing reports.