



**PATERSON
GROUP**

February 21, 2023
File: PE1962-LET.08

**Orleans Gardens J.V. c/o
North American Property Group**
1-2851 John Street
Markham ON
L3R 5R7

Attention: **Ms. Giordana Sita**

Subject: **Phase I - Environmental Site Assessment Update
Part of 1615 Orleans Boulevard
Ottawa, Ontario**

Consulting Engineers

9 Auriga Drive
Ottawa, Ontario
K2E 7T9
Tel: (613) 226-7381

Geotechnical Engineering
Environmental Engineering
Hydrogeology
Materials Testing
Building Science
Rural Development Design
Retaining Wall Design
Noise and Vibration Studies

patersongroup.ca

Dear Madam,

Further to your request, Paterson Group (Paterson) conducted a Phase I - Environmental Site Assessment (ESA) Update for the aforementioned property. This report updates a Phase I-ESA entitled "Phase I-Environmental Assessment, Part of 1615 Orleans Boulevard, Ottawa, Ontario" prepared by Paterson and dated February 19, 2020.

Background

One Area of Potential Environmental Concern (APEC) was identified on the Phase I ESA property, a former retail fuel outlet to the west of the Phase I ESA property. Several other PCAs have been identified in the Phase I ESA study area, however they are not considered to have had the potential to impact the Phase I ESA property.

Based on a Phase II-ESA completed by Paterson, all soil and groundwater was in compliance with the applicable MECP Standards during the assessment.

Site Conditions

Based on a site visit completed in February 2023, the Phase I ESA property is currently a vacant parcel of land, partially used for drive aisle and surface parking for the adjacent commercial plaza. No changes were observed since the 2020 Phase II ESA site visit.





Conceptual Site Model

Geological and Hydrogeological Setting

Based on information from the Geological Survey of Canada, drift thickness in the area of the subject site is estimated to be on the order of 50 to 100 m. The site consists of nearshore marine sediments of sandy silt and clay. Bedrock in the area consists of shale of the Rockcliffe Formation.

The regional topography slopes down in a northwesterly direction. The local groundwater beneath the Phase I Property is interpreted to flow in a northwesterly direction.

Contaminants of Potential Concern

The contaminants of potential concern identified on the Phase I Property consist of BTEX and PHCs in the soil and groundwater.

Water Bodies and Areas of Natural Significance

No water bodies or areas of natural significance were identified on the subject site or in the Phase I Study Area.

Water Wells (Drinking Wells and Monitoring Wells)

No potable water wells were identified on the subject site. The MECP well records search returned two (2) well records: one monitoring well and an well abandonment record located at 1615 Orleans Boulevard.

Existing Buildings and Structures

The Phase I Property is currently vacant. The asphaltic paved parking areas and roadway are the only permanent structures on the subject site. No other structures exist on the Phase I Property.

Subsurface Structures and Utilities

There are two (2) streetlights on the Phase I Property as well as underground utilities to service the immediate area along the west and south property boundaries. The Phase I Property is situated in a municipally serviced area.

Neighbouring Land Use

Neighbouring land use within the Phase I Study Area consists of residential and commercial properties.



Potentially Contaminating Activities and Areas of Potential Environmental Concern

Two potentially contaminating activities (PCAs) were identified in the study area. The following PCAs, as per Table 2, O.Reg. 153/04, amended by, O.Reg. 269/11 include:

- PCA 1: Former retail fuel outlet, 1599 Orleans Boulevard.
- PCA 2: Former UST, 1619 Orleans Boulevard.

PCA 2, is not considered to result in an APEC based on the separation distance (over 220 m).

APECs on the Phase I Property as well as contaminants of potential concern, are presented below.

Areas of Potential Environmental Concern					
Area of Potential Environmental Concern (APEC)	Location of APEC on Phase I Property	Potentially Contaminating Activity (PCA)	Location of PCA (on-site or off-site)	Contaminants of Potential Concern	Media Potentially Impacted (Soil and/or Groundwater)
APEC 1: Former Retail Fuel Outlet	On the western portion of the property	Item 28: Gasoline and associated product storage in fixed tanks	Off-Site	BTEX PHCs	Soil and Groundwater
APEC2¹ Application of Road Salt	Within the parking areas and drive lanes	NA	On-Site	EC SAR	Soil
1 - - In accordance with Section 49.1 of O.Reg. 153/04 standards are deemed to be met if an applicable site condition standard is exceeded at a property solely because the qualified person has determined that a substance has been applied to surfaces for the safety of vehicular or pedestrian traffic under conditions of snow or ice or both. The exemption outlined in Section 49.1 is being relied upon with respect to the Phase I ESA property.					

The APEC on the Phase I Property is presented on Drawing PE1962-3 – Site Plan. PCAs identified within the Phase I Study Area are outlined in green on Drawing PE1962-4 – Surrounding Land Use Plan.

Assessment of Uncertainty and/or Absence of Information

The information available for review as part of the preparation of this Phase I- ESA is considered to be sufficient to conclude that there is one PCA that has resulted in an APEC on the Phase I Property. A variety of independent sources were consulted as part of this assessment, and as such, the conclusions of this report are not affected by uncertainty which may be present with respect to the individual sources.



Conclusion

Based on the results of the groundwater testing and historical review there are no new environmental concerns on the Phase I ESA property. An additional investigation program is not recommended.

Statement of Limitations

This Phase I - Environmental Site Assessment Update report has been prepared in general accordance with Ontario Regulation 153/04, as amended by O.Reg. 269/11 under the Environmental Protection Act. The conclusions presented herein are based on information gathered from a limited historical review and field inspection program. The findings of the Phase I - ESA Update are based on a review of readily available geological, historical and regulatory information and a cursory review made at the time of the field assessment.

Should any conditions be encountered at the subject site and/or historical information that differ from our findings, we request that we be notified immediately in order to allow for a reassessment.

This report was prepared for the sole use of Orleans Gardens J.V. c/o North American Property Group Inc. Permission and notification from the above noted party and this firm will be required to release this report to any other party.

We trust that this submission satisfies your current requirements. Should you have any questions please contact the undersigned.

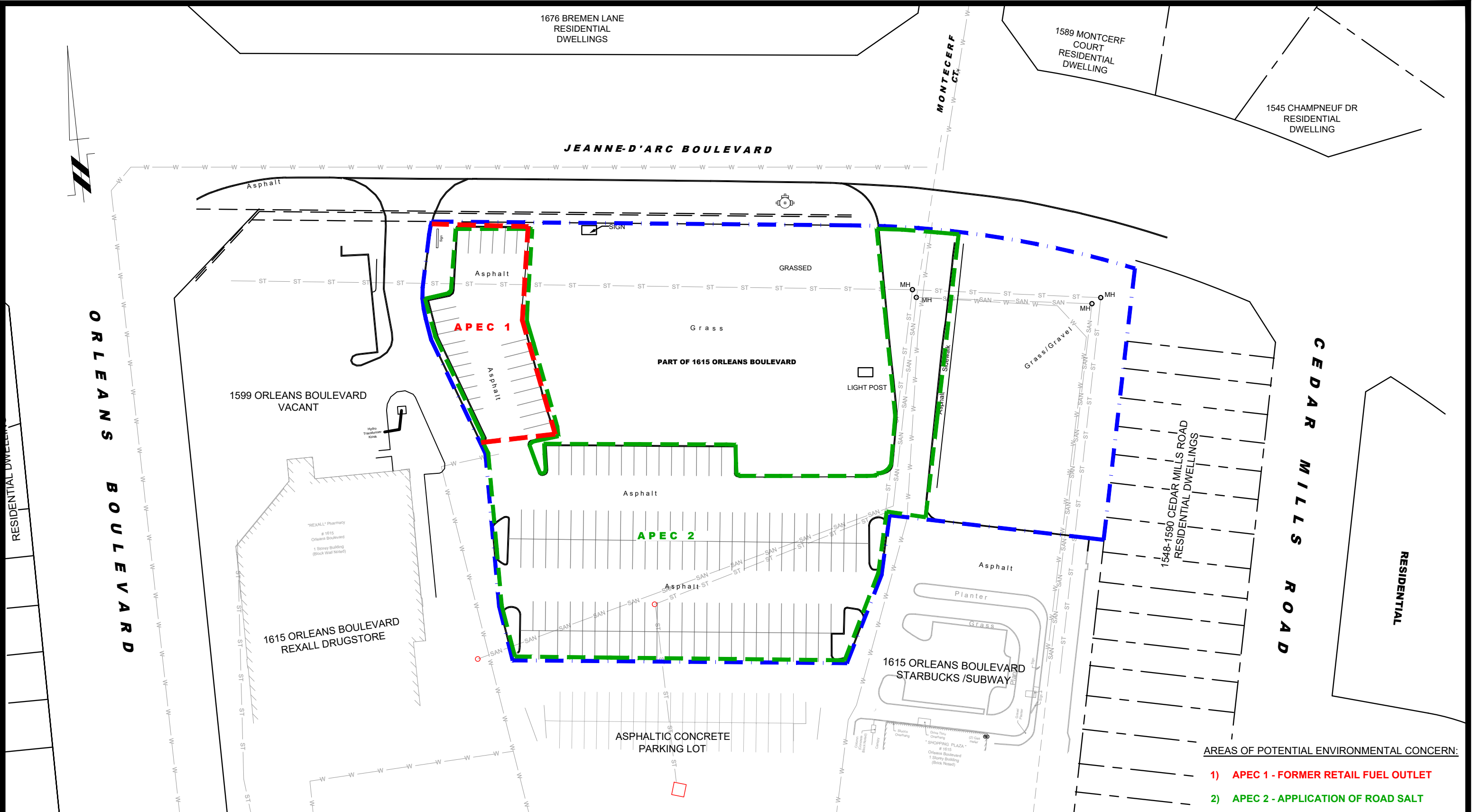
Paterson Group Inc.



Michael Beaudoin, P.Eng., QP_{ESA}

Report Distribution

- Orleans Gardens J.V. c/o North American Property Group Inc
- Paterson Group



AREAS OF POTENTIAL ENVIRONMENTAL CONCERN:

- 1) APEC 1 - FORMER RETAIL FUEL OUTLET
- 2) APEC 2 - APPLICATION OF ROAD SALT

PATERSON GROUP
 9 AURIGA DRIVE
 OTTAWA, ON
 K2E 7T9
 TEL: (613) 226-7381

NO.	REVISIONS	DATE	INITIAL

ORLEANS GARDEN DEVELOPMENTS INCORPORATED
PHASE I - ENVIRONMENTAL SITE ASSESSMENT
PART OF 1615 ORLEANS BOULEVARD

OTTAWA, ONTARIO

SITE PLAN

Scale:	1:750	Date:	08/2022
Drawn by:	YA	Report No.:	PE1962-3
Checked by:	KAM	Dwg No.:	PE1962-3
Approved by:	MB	Revision No.:	



PHASE I - ENVIRONMENTAL SITE ASSESSMENT STUDY AREA

SITE

**PCA 1
PCA 3**

PCA 2

POTENTIALLY CONTAMINATING ACTIVITIES:

- PCA 1 : ITEM 28 - FORMER RETAIL FUEL OUTLET**
- PCA 2 : ITEM 28 - FORMER UNDERGROUND FUEL OIL TANK**
- PCA 3 : ITEM 55 - EXISTING TRANSFORMER**



9 AURIGA DRIVE
OTTAWA, ON
K2E 7T9
TEL: (613) 226-7381

NO.	REVISIONS	DATE	INITIAL

ORLEANS GARDEN DEVELOPMENTS INCORPORATED.
PHASE I - ENVIRONMENTAL SITE ASSESSMENT
 PART OF 1615 ORLEANS BOULEVARD

OTTAWA, ONTARIO

Title: **SURROUNDING LAND USE PLAN**

Scale:	1:3000	Date:	08/2022
Drawn by:	YA	Report No.:	PE1962-3
Checked by:	KAM	Dwg. No.:	PE1962-4
Approved by:	MB	Revision No.:	

p:\autocad\drawings\environmental\pe1962\feb 2020\pe1962-4-slip.dwg

Ministry of the Environment, Conservation and Parks

Freedom of Information Request for Property Information

Instructions

Use this form to:

- submit and pay for a new FOI request for access to records/information about a property
- pay for a deposit or a final fee on an existing FOI request

Fields marked with an asterisk (*) are mandatory.

Are you: *

- Submitting a new FOI Request for Property Information
- Paying a deposit or final fee for an existing FOI Request for Property Information

Section 1 – Description of Records Requested

Time Period for Records Requested

From (yyyy/mm/dd) *

1990/01/01

To (yyyy/mm/dd) *

2022/07/18

Type of Record(s) *

- All environmental records relating to the identified property/site exclusive of Environmental Approvals and Registrations
- Environmental Approvals and Registrations (e.g. Environmental Compliance Approvals; Certificate of Approval; Renewable Energy Approvals; Environmental Activity and Sector Registry Registrations)

Select only if you are seeking access to an Approval or Registration that is not publicly available or if you are also seeking supporting documents relating to the Approval or Registration.

Operator and vendor Pesticide Licenses from September 4, 2018, final Approvals and Registrations are publicly available on the Access Environment website at:

<https://www.accessenvironment.ene.gov.on.ca/AEWeb/ae/GoSearch.action?search=basic&lang=en>.

Records of Site Condition (RSC) records are publicly available on the Brownfields Environmental Site Registry (BSER).

- RSC records between 2004 to June 30, 2011 are available at:
<https://www.lrcsde.lrc.gov.on.ca/besrWebPublic/generalSearch>
- RSC records filed after July 2011 are available at:
https://www.lrcsde.lrc.gov.on.ca/BFISWebPublic/pub/earchFiledRsc_search?request_locale=en

- Other Specific Document(s)

List any record(s) that should be excluded from the scope of your request (e.g. email correspondences; records originating from your organization/business; records already in your possession, prior year(s) annual reports for approvals)

Please provide any additional relevant information relating to your request. For example, does your request relate to any other ministry business? Please note that this information is being requested only in order to provide contextual information to the Access and Privacy Office and will not in any way affect or expedite the status of any related ministry business identified.

Section 2 – Requester Information

Last Name * First Name * Middle Initial

Business/Organization Name (if applicable or indicate "N/A") *

Project/Reference Number (if applicable)

Are you submitting this request on behalf of a client? *

Yes No

Please upload an authorization/consent form from your client in Section 5 (Supporting Documentation)

Name of Client

Last Name * First Name *

Business/Organization Name (if applicable or indicate "N/A") *

Mailing Address

Unit Number Street Number * Street Name *

PO Box City/Town * Province * Postal Code *

Telephone Number * ext. Email Address *

Is there an alternate contact (e.g. office admin)? *

Yes No

Section 3 – Current Property Address Information

Is the property a:

Park Lake First Nation Band Wind Farm Federal Land Island Unsurveyed Land

Are you requesting information about multiple addresses? *

Yes No

Property Address

Unit Number

Street Number

Street Name

1615

Orleans Boulevard

Full Lot Number

Concession

Geographic Township

City/Town/Village *

Ottawa

Closest Intersection

Orleans Blvd & Jeanne D'Arc Blvd S

Section 4 – Previous Property Address Information

Do you want the ministry to search all prior historical addresses for this property/site for the time period of the records requested? *

Yes No

Section 5 – Supporting Documents

Please attach an authorization/consent form.

Please upload any documents (e.g. Maps) that are relevant to your FOI request.

The total size of all attachments must not be more than 8 MB.

1. File Name

geoOttawa.pdf

2. File Name

PE1962 1615 Orleans Blvd_Owner Authorization Signed_20220718

Total File Size

1.52 MB

Payment confirmation number: 23934145

Kelly Martinell

From: Public Information Services <publicinformationsservices@tssa.org>
Sent: July 18, 2022 1:01 PM
To: Kelly Martinell
Subject: RE: PE1962 Search Request

Please refrain from sending documents to head office. The Public Information (PI) team works remotely, mailing in applications will lengthen the overall processing time.

NO RECORD FOUND IN CURRENT DATABASE

Hello,

Thank you for your request for confirmation of public information. TSSA has performed a preliminary search of TSSA's current database.

- We confirm that there are no records in our current database of any fuel storage tanks at the subject address(es).

This is not a confirmation that there are no records in the archives. For a further search in our archives, please submit an application for release of public information (PI Form) through TSSA's new Service Prepayment Portal. The associated fee must be paid via credit card (Visa or MasterCard) through a secure site.

Please follow the steps below to access the new application(s) and Service Prepayment Portal:

1. Click Release of Public Information - TSSA and click "need a copy of a document";
2. Select the appropriate application, download it and complete it in full; and
3. Proceed to page 3 of the application and click the link TSSA Service Prepayment Portal under payment options (the link will take you the secure site to pay for the release via credit card).

Accessing the Service Prepayment Portal:

1. Select new or existing customer (*if you are an existing customer, you will need your account # & postal code to access your account);
2. Select the program area: AD (Amusement Devices), BPV (Boilers and Pressure Vessels), ED (Elevating Devices), FS (Fuels Services), OE (Operating Engineers) or SKI (Ski Lifts) and click continue;
3. Enter the application form number (obtained from bottom left corner of application form) and click continue; When selecting the application form number from the drop-down menu, please make sure you select the application that begins with "PI" (i.e. PI-FS, PI-BPV etc.);
4. Complete the primary contact information section;
5. Complete the fees section;
6. Upload your completed application; and
7. Upload supporting documents (if required) and click continue.

Once all steps have been successfully completed, you will receive your receipt via email.

Questions? Please contact TSSA's Public Information Release team at publicinformationsservices@tssa.org.

Although TSSA believes the information provided pursuant to your request is accurate, please note that TSSA does not warrant this information in any way whatsoever.

Kind Regards,
Sherees



Public Information Agent
Facilities and Business Services

345 Carlingview Drive
Toronto, Ontario M9W 6N9

Tel: +1-416-734-6222 | Fax: +1-416-734-3568 | E-Mail: publicinformationsservices@tssa.org

www.tssa.org



From: Kelly Martinell <KMartinell@patersongroup.ca>
Sent: July 18, 2022 11:32 AM
To: Public Information Services <publicinformationsservices@tssa.org>
Subject: PE1962 Search Request

[CAUTION]: This email originated outside the organisation.

Please do not click links or open attachments unless you recognise the source of this email and know the content is safe.

Hello,

Would you please conduct a search of your records pertaining to underground/aboveground storage tanks, historical spills, or other incidents/infractions for the following addresses in Ottawa, Ontario:

1615 Orleans Blvd
1676 Bremen Lane
6400 Beausejour Promenade
1548, 1550, 1552, 1554, 1556, 1558, and 1560 Cedar Mills Rd.

Thanks in advance,



KELLY MARTINELL, P.ENG.
ENVIRONMENTAL ENGINEER

TEL: (613) 226-7381 ext. 215
DIRECT: (613) 702-8696

9 AURIGA DRIVE
OTTAWA ON K2E 7T9

patersongroup.ca

EXPLORE THE POSSIBILITIES WITH US AND VISIT OUR REFRESHED WEBSITE TODAY.

This electronic message and any attached documents are intended only for the named recipients. This communication from the Technical Standards and Safety Authority may contain information that is privileged, confidential or otherwise protected from disclosure and it must not be disclosed, copied, forwarded or distributed without authorization. If you have received this message in error, please notify the sender immediately and delete the original message.

Well ID

Well ID Number: 7365350
Well Audit Number: Z338364
Well Tag Number: A296248

This table contains information from the original well record and any subsequent updates.

Well Location

Address of Well Location	6688 carriere st
Township	GLOUCESTER TOWNSHIP
Lot	
Concession	
County/District/Municipality	OTTAWA-CARLETON
City/Town/Village	Ottawa
Province	ON
Postal Code	n/a
UTM Coordinates	NAD83 — Zone 18 Easting: 458989.00 Northing: 5034637.00
Municipal Plan and Sublot Number	
Other	

Overburden and Bedrock Materials Interval

General Colour	Most Common Material	Other Materials	General Description	Depth From	Depth To
BLCK	LOAM	SOFT	LOOS	0 ft	1 ft
BRWN	CLAY	SAND	SILT	1 ft	6 ft
GREY	CLAY	SILT	SOFT	6 ft	10 ft
GREY	CLAY	SILT	SOFT	10 ft	10 ft

Annular Space/Abandonment Sealing Record

Depth From	Depth To	Type of Sealant Used (Material and Type)	Volume Placed
0 ft	1 ft	CEMENT FLUSHMOUNT	
1 ft	7 ft	BENSEAL	
7 ft	18 ft	filter sand	

Method of Construction & Well Use

Method of Construction	Well Use
Other Method	
direct push	Monitoring and Test Hole

--	--

Status of Well

Monitoring and Test Hole

Construction Record - Casing

Inside Diameter	Open Hole or material	Depth From	Depth To	
1.61 Inch	PLASTIC	0 ft	8 ft	

Construction Record - Screen

Outside Diameter	Material	Depth From	Depth To	
1.9 Inch	PLASTIC	8 ft	18 ft	

Well Contractor and Well Technician Information

Well Contractor's Licence Number: 7241

Results of Well Yield Testing

After test of well yield, water was		

If pumping discontinued, give reason	
Pump intake set at	
Pumping Rate	
Duration of Pumping	
Final water level	
If flowing give rate	
Recommended pump depth	
Recommended pump rate	
Well Production	
Disinfected?	

Draw Down & Recovery

Draw Down Time(min)	Draw Down Water level	Recovery Time(min)	Recovery Water level
SWL			
1		1	
2		2	

3		3	
4		4	
5		5	
10		10	
15		15	
20		20	
25		25	
30		30	
40		40	
45		45	
50		50	
60		60	

Water Details

Water Found at Depth	Kind

Hole Diameter

Depth From	Depth To	Diameter
0 ft	18 ft	3.25 Inch

Audit Number: Z338364

Date Well Completed: July 07, 2020

Date Well Record Received by MOE: August 14, 2020

Well ID

Well ID Number: 7365351
Well Audit Number: Z338374
Well Tag Number: A296249

This table contains information from the original well record and any subsequent updates.

Well Location

Address of Well Location	6588 carriere st
Township	GLOUCESTER TOWNSHIP
Lot	
Concession	
County/District/Municipality	OTTAWA-CARLETON
City/Town/Village	Ottawa
Province	ON
Postal Code	n/a
UTM Coordinates	NAD83 — Zone 18 Easting: 458977.00 Northing: 5034541.00
Municipal Plan and Sublot Number	
Other	

Overburden and Bedrock Materials Interval

General Colour	Most Common Material	Other Materials	General Description	Depth From	Depth To
BLCK	LOAM	SOFT	LOOS	0 ft	1 ft
BRWN	FSND	SILT	GRVL	1 ft	5 ft
BRWN	CLAY	SILT	SOFT	5 ft	7 ft
GREY	CLAY	SILT	SOFT	7 ft	15 ft

Annular Space/Abandonment Sealing Record

Depth From	Depth To	Type of Sealant Used (Material and Type)	Volume Placed
0 ft	1 ft	CEMENT FLUSHMOUNT	
1 ft	4 ft	BENSEAL	
4 ft	15 ft	filter sand	

Method of Construction & Well Use

Method of Construction	Well Use
Other Method	
direct push	Monitoring and Test Hole

--	--

Status of Well

Monitoring and Test Hole

Construction Record - Casing

Inside Diameter	Open Hole or material	Depth From	Depth To	
1.61 Inch	PLASTIC	0 ft	5 ft	

Construction Record - Screen

Outside Diameter	Material	Depth From	Depth To	
1.9 Inch	PLASTIC	5 ft	15 ft	

Well Contractor and Well Technician Information

Well Contractor's Licence Number: 7241

Results of Well Yield Testing

After test of well yield, water was		

If pumping discontinued, give reason	
Pump intake set at	
Pumping Rate	
Duration of Pumping	
Final water level	
If flowing give rate	
Recommended pump depth	
Recommended pump rate	
Well Production	
Disinfected?	

Draw Down & Recovery

Draw Down Time(min)	Draw Down Water level	Recovery Time(min)	Recovery Water level
SWL			
1		1	
2		2	

3		3	
4		4	
5		5	
10		10	
15		15	
20		20	
25		25	
30		30	
40		40	
45		45	
50		50	
60		60	

Water Details

Water Found at Depth	Kind

Hole Diameter

Depth From	Depth To	Diameter
0 ft	15 ft	3.25 Inch

Audit Number: Z338374

Date Well Completed: July 07, 2020

Date Well Record Received by MOE: August 14, 2020

Well ID

Well ID Number: 7365352
Well Audit Number: Z338365
Well Tag Number: A296247

This table contains information from the original well record and any subsequent updates.

Well Location

Address of Well Location	6588 carriere st
Township	GLOUCESTER TOWNSHIP
Lot	
Concession	
County/District/Municipality	OTTAWA-CARLETON
City/Town/Village	Ottawa
Province	ON
Postal Code	n/a
UTM Coordinates	NAD83 — Zone 18 Easting: 458982.00 Northing: 5034535.00
Municipal Plan and Sublot Number	
Other	

Overburden and Bedrock Materials Interval

General Colour	Most Common Material	Other Materials	General Description	Depth From	Depth To
BLCK	LOAM	SOFT	LOOS	0 ft	1 ft
BRWN	FSND	SILT	GRVL	1 ft	6 ft
BRWN	CLAY	SILT	SOFT	6 ft	10 ft
GREY	CLAY	SILT	SOFT	10 ft	18 ft

Annular Space/Abandonment Sealing Record

Depth From	Depth To	Type of Sealant Used (Material and Type)	Volume Placed
0 ft	1 ft	CEMENT FLUSHMOUNT	
1 ft	7 ft	BENSEAL	
7 ft	18 ft	filter sand	

Method of Construction & Well Use

Method of Construction	Well Use
Other Method	
direct push	Monitoring and Test Hole

Status of Well

Construction Record - Casing

Inside Diameter	Open Hole or material	Depth From	Depth To
1.61 Inch	PLASTIC	0 ft	8 ft

Construction Record - Screen

Outside Diameter	Material	Depth From	Depth To
1.9 Inch	PLASTIC	8 ft	18 ft

Well Contractor and Well Technician Information

Well Contractor's Licence Number: 7241

Results of Well Yield Testing

After test of well yield, water was	
If pumping discontinued, give reason	

Pump intake set at	
Pumping Rate	
Duration of Pumping	
Final water level	
If flowing give rate	
Recommended pump depth	
Recommended pump rate	
Well Production	
Disinfected?	

Draw Down & Recovery

Draw Down Time(min)	Draw Down Water level	Recovery Time(min)	Recovery Water level
SWL			
1		1	
2		2	
3		3	

4		4	
5		5	
10		10	
15		15	
20		20	
25		25	
30		30	
40		40	
45		45	
50		50	
60		60	

Water Details

Water Found at Depth	Kind

--	--

Hole Diameter

Depth From	Depth To	Diameter
0 ft	18 ft	3.25 Inch

Audit Number: Z338365

Date Well Completed: July 07, 2020

Date Well Record Received by MOE: August 14, 2020

Ministry of the Environment,
Conservation and Parks

Ministère de l'Environnement, de
la Protection de la nature et des
Parcs

Access and Privacy Office
12th Floor
40 St. Clair Avenue West
Toronto ON M4V 1M2
Tel: (416) 314-4075
Fax: (416) 314-4285

Bureau de l'accès à l'information et
de la protection de la vie privée
12^e étage
40, avenue St. Clair ouest
Toronto ON M4V 1M2
Tél. : (416) 314-4075



July 5, 2019

Mandy Witteman
Paterson Group Inc.
154 Colonnade Road
Ottawa, ON K2E 7J5

Dear Mandy Witteman:

**RE: *Freedom of Information and Protection of Privacy Act* Request
Our File #: A-2019-04016, Your Reference #: PE1962**

This letter is in response to your request made pursuant to the *Freedom of Information and Protection of Privacy Act* relating to 1615 Orleans Boulevard, Ottawa.

After a thorough search of the Ministry's Ottawa District Office, Investigations and Enforcement Branch, Environmental Assessment and Permissions Branch, Environmental Monitoring and Reporting Branch, Sector Compliance Branch and Safe Drinking Water Branch, records were located in response to your request. It is my decision to provide full access to the attached information.

In accordance with Section 57 of the *Freedom of Information and Protection of Privacy Act*, detailed below are our charges:

• Search Time 1 hour @ \$30/hour	\$ 30.00
• Copying 10 pages @ \$0.20/page	\$ 2.00
• Delivery	\$ 3.00
• Total	\$ 35.00
• Deposit Received	- \$ 30.00
• BALANCE WAIVED (NOT REQUIRED)	\$ 5.00

You may request a review of my decision by contacting the Information and Privacy Commissioner/Ontario, 2 Bloor Street East, Suite 1400, Toronto, ON M4W 1A8 (800-387-0073 or 416-326-3333). Please note that there is a \$25.00 fee and you only have 30 days from receipt of this letter to request a review.

If you have any questions regarding this matter, please contact Katie Tudor at katie.tudor@ontario.ca.

Yours truly,

ORIGINAL SIGNED BY

Janet Dadufalza
Manager, Access and Privacy

Attachments



HOME AIR WATER **WASTE** ABOUT US NEWS & PUBLICATIONS

User Management | Company Mgmt | Manifesta | Site Data | HELP | Logout

hwin Administration

Search

Generator Details

Registration/Notification Number

ON7259815

Legal Company Name

Primary Name: LOBLAW PROPERTIES LIMITED Division Name: NA

Company Operating Name

Primary Name: LOBLAW PROPERTIES LIMITED Division Name: NA

Mailing Address

Division Building: NA Post Box Number: NA
 Address Line 1: 1 PRESIDENT' CHOICE CIRCLE Address Line 2: NA
 Town/City: BRAMPTON Postal Code / Zip Code: L6Y 5S5
 County: (if inside Ontario) PEEL (R. M.) Province/State (if inside Canada/US) ONTARIO
 County: (if outside Ontario) NA Province / State (if outside Canada / US) NA
 Country: Canada

Site Location

This should be the street address of the site that is being registered. You are required to register each site that generates hazardous waste separately.

Division Building: NA Post Box Number: NA
 Address Line 1: 1615 ORLEANS BLVD.
 Address Line 2: NA
 Town/City: OTTAWA Postal Code / Zip Code: K1C 7E2
 County: (if inside Ontario) OTTAWA CARLTON (RM) Province / State (if inside Canada / US) ONTARIO
 County: (if outside Ontario) NA Province / State (if outside Canada / US) NA
 Country: Canada



Search:

Company Name: LOBLAW PROPERTIES LIMITED
Company Number: ON7259815 (Generator)

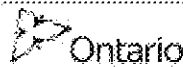
Active Waste Classes

Active Waste Class Listing

[Add New Waste Class](#) | [Inactive waste classes](#)

Active On-site Waste Classes

Waste Class	View Details	Hazardous Waste Number (per waste stream)	Reg. 347 Schedules	Disposal Method Part 2B required	Part 2B complete	Physical State	Off-Site	Status
221 - L	View Details	N/A				Liquid	Off-Site	Active



CERTIFICATE OF APPROVAL
AIR
NUMBER 8-4037-93-006

To the Applicant: 1010335 Ontario Inc.
(Century Bar and Kitchen)
Box 22, 1615 Orleans Boulevard
Orleans, Ontario
K1C 7E2

Located at: 1615 Orleans Boulevard
Orleans, Ontario

The Applicant has applied in accordance with Section 9 of the Environmental Protection Act for approval of:

- one (1) natural gas fired hot water tank, having a maximum heat input of 165,000 kilojoules per hour,
- one (1) natural gas fired range, having a maximum heat input of 126,000 kilojoules per hour,
- one (1) natural gas fired pizza oven, having a maximum heat input of 85,000 kilojoules per hour,
- two (2) natural gas fired fryers, each having a maximum heat input of 138,000 kilojoules per hour,
- one (1) natural gas fired char broiler, having a maximum heat input of 95,000 kilojoules per hour, and
- one (1) kitchen exhaust hood, equipped with dry type replaceable grease filters, exhausting into the atmosphere at a volumetric flow rate of 3.1 normal cubic metres per second through a stack, extending 1.0 metre above roof and 5.5 metres above grade,

all in accordance with the application for a Certificate of Approval (Air) and supporting documentation submitted 1010335 Ontario Inc. (Century Bar and Kitchen), dated March 22, 1993, signed by Todd R. Saunders of 1010335 Ontario Inc. (Century Bar and Kitchen).

The above noted works are approved under Section 9 of the Environmental Protection Act.

DATED AT TORONTO this 21st day of May, 1993.

P. DeAngelis, P. Eng.,
Director,
Section 9,
Environmental Protection Act.

and Energy et de l'Énergie

APPROVALS BRANCH

3rd Floor

Tel. No. (416) 440-3571

Fax. No. (416) 440-6973

May 21, 1993

Mr. Todd R. Saunders
1010335 Ontario Inc.
(Century Bar and Kitchen)
Box 22, 1615 Orleans Boulevard
Orleans, Ontario
K1C 7E2

Dear Mr. Saunders:

RE: CERTIFICATE OF APPROVAL (AIR) NO. 8-4037-93-006 FOR A
KITCHEN EXHAUST SYSTEM AND KITCHEN GAS FIRED EQUIPMENT

Please find enclosed the above noted Certificate of Approval.

Based on our technical evaluation and the information submitted with your application, the Facility is capable of operating within this Ministry's requirements.

However, the use of dispersion in lieu of a positive method of odour control may, under certain atmospheric conditions, result in odour problems off the property. Odour is a contaminant, emissions of which may result in an adverse effect, which is a violation of Section 14 of the Environmental Protection Act, R.S.O. 1990 (Act) and Section 6 of Regulation 346, R.R.O. 1990, (previously Regulation 308) enacted under the Act. Therefore, you should exercise all reasonable care to prevent such occurrences.

We emphasize that if, at any time, emissions from the Facilities contravene any part of the Act or Regulation 346, such contravention may become the subject of enforcement in accordance with Section 186 of the Act. In addition, the Director may issue an Order or amend or revoke the above noted Certificate in accordance with his powers under the Act.

Yours truly,

P. DeAngelis, P. Eng.
Supervisor
Air Approvals Unit

KW/an
Enclosure

cc:-Mr. R. Dunn, MOEE, Ottawa District Officer

000004

Certificate of Approvals Air (Archive)
CofA Number: 8-4130-91-926 Certificate:

Client Information Proponent: 953568 Ontario Inc. Physical Address: City: Province: Postal Code: Country:

Mailing Address: Mailing Address: City: Province: Postal Code: Country: SIC:
--

Site Information: Location: 1515 Orleans St./Lot 25 Municipality: Ottawa City Municipality Code: 04460102 City:
--

Contact: Contact Name: Contact Title: Contact Phone:

Project Information Estimated Capital Cost (\$000's): SUBSIC: WORKDESC: Exhaust For Pizza Restaurant CNUM1: CNUM2: CNUM3: CNUM4: CNUM5: CNUM6: CNUM7: CNUM8: CNUM9: CNum10: Control 1: 100 Control 2: Control 3: Control 4: Control 5:	No Controls
---	-------------

Instrument Information Status: 926 Type: 8 Numb: 4130 Year: 91 Indate: 12/17/1991 Outdate: 01/08/1992 Review Engineer: YH Clerk: NK	Approved Air
---	-----------------

Additional Client Data
CusType:
CusNum:
CpNext:
Cusstat:
Updstat:
Update:
CusNam:

Additional Application Information
Priority:
Box:
CodeA:
CodeB:
CodeC:
CodeD:

Comments

Certificate of Approvals Air (Archive)
CofA Number: 8-4157-94-000 Certificate:

Client Information
Proponent: Circus International Corp. Physical Address: 1988 St. Joseph Boulevard City: Gloucester Province: Ontario Postal Code: K1C 1E4 Country: Canada

Mailing Address:
Mailing Address: 1988 St. Joseph Boulevard City: Gloucester Province: Ontario Postal Code: K1C 1E4 Country: Canada SIC:

Site Information
Location: 1615 Orleans Blvd., Unit #26 Municipality: Gloucester City Municipality Code: 04460120 City

Contact
Contact Name: Archie Farharg Contact Title: Part Owner & Manager Contact Phone: (613) 824-1202

Project Information
Estimated Capital Cost(\$000's): SUBSIC: WORKDESC: Exhaust Hood For Donut Shop CNUM1: CNUM2: CNUM3: CNUM4: CNUM5: CNUM6: CNUM7: CNUM8: CNUM9: CNum10: Control1: Control2: Control3: Control4: Control5:

Instrument Information
Status: 000 Cancelled Type: 8 Air Numb: 4157 Year: 94 Indate: 09/29/1994 Outdate: 09/30/1994 Review Engineer: AB Clerk: BR

Additional Client Data: CusType: Z4 CusNum: 10728 CpNext: CusStat: UpdStat: NA Update: 10/01/1994 CusNam: Circus International Corp.
--

Additional Application Information: Priority: Box: CodeA: CodeB: CodeC: CodeD:

Comments:

Certificate of Approvals Air (Archive)
CoFA Number: 8-4157-94-000 Certificate:

Client Information Proponent: Circus International Corp. Physical Address: 1988 St. Joseph Boulevard City: Gloucester Province: Ontario Postal Code: K1C 1E4 Country: Canada

Mailing Address Mailing Address: 1988 St. Joseph Boulevard City: Gloucester Province: Ontario Postal Code: K1C 1E4 Country: Canada SIC: 9213

Site Information Location: 1615 Orleans Blvd., Unit #26 Municipality: Gloucester City Municipality Code: 04460120 City
--

Contact Contact Name: Archie Farharg Contact Title: Part Owner & Manager Contact Phone: (613) 824-1202
--

Project Information: Estimated Capital:0 Cost(\$000's): SUBSIC: WORKDESC: Exhaust Hood For Donut Shop CNUM1: CNUM2: CNUM3: CNUM4: CNUM5: CNUM6: CNUM7: CNUM8: CNUM9: CNum10: Control1: Control2: Control3: Control4: Control5:
--

Instrument Information Status: 000 Type: 8 Numb: 4157 Year: 94 Indate: 11/16/1994 Outdate: 01/06/1995 Review Engineer: AH Clerk: LS Cancelled Air
--

Additional Client Data: CusType: 24 CusNum: 10728 CpNext: Cusstat: Updstat: NA Update: 10/01/1994 CusNam: Circus International Corp.
--

Additional Application Information: Priority: Box: CodeA: CodeB: CodeC: CodeD:

Comments



DATABASE REPORT

Project Property: *PE1962
1615 Orleans Boulevard
Orléans ON K1C 7E2
27765*

Project No: *27765*

Report Type: *Standard Report*

Order No: *20200227010*

Requested by: *Paterson Group Inc.*

Date Completed: *March 4, 2020*

Table of Contents

Table of Contents.....	2
Executive Summary.....	3
Executive Summary: Report Summary.....	4
Executive Summary: Site Report Summary - Project Property.....	6
Executive Summary: Site Report Summary - Surrounding Properties.....	10
Executive Summary: Summary By Data Source.....	15
Map.....	24
Aerial.....	25
Topographic Map.....	26
Detail Report.....	27
Unplottable Summary.....	61
Unplottable Report.....	64
Appendix: Database Descriptions.....	109
Definitions.....	118

Notice: IMPORTANT LIMITATIONS and YOUR LIABILITY

Reliance on information in Report: This report DOES NOT replace a full Phase I Environmental Site Assessment but is solely intended to be used as a database review of environmental records.

License for use of information in Report: No page of this report can be used without this cover page, this notice and the project property identifier. The information in Report(s) may not be modified or re-sold.

Your Liability for misuse: Using this Service and/or its reports in a manner contrary to this Notice or your agreement will be in breach of copyright and contract and ERIS may obtain damages for such mis-use, including damages caused to third parties, and gives ERIS the right to terminate your account, rescind your license to any previous reports and to bar you from future use of the Service.

No warranty of Accuracy or Liability for ERIS: The information contained in this report has been produced by ERIS Information Limited Partnership ("ERIS") using various sources of information, including information provided by Federal and Provincial government departments. The report applies only to the address and up to the date specified on the cover of this report, and any alterations or deviation from this description will require a new report. This report and the data contained herein does not purport to be and does not constitute a guarantee of the accuracy of the information contained herein and does not constitute a legal opinion nor medical advice. Although ERIS has endeavored to present you with information that is accurate, ERIS disclaims, any and all liability for any errors, omissions, or inaccuracies in such information and data, whether attributable to inadvertence, negligence or otherwise, and for any consequences arising therefrom. Liability on the part of ERIS is limited to the monetary value paid for this report.

Trademark and Copyright: You may not use the ERIS trademarks or attribute any work to ERIS other than as outlined above. This Service and Report (s) are protected by copyright owned by ERIS Information Limited Partnership. Copyright in data used in the Service or Report(s) (the "Data") is owned by ERIS or its licensors. The Service, Report(s) and Data may not be copied or reproduced in whole or in any substantial part without prior written consent of ERIS.

Executive Summary

Property Information:

Project Property: PE1962
1615 Orleans Boulevard Orléans ON K1C 7E2

Project No: 27765

Coordinates:

Latitude: 45.4618732
Longitude: -75.5246953
UTM Northing: 5,034,394.62
UTM Easting: 458,979.59
UTM Zone: 18T

Elevation: 269 FT
81.88 M

Order Information:

Order No: 20200227010
Date Requested: February 27, 2020
Requested by: Paterson Group Inc.
Report Type: Standard Report

Historical/Products:

Executive Summary: Report Summary

<i>Database</i>	<i>Name</i>	<i>Searched</i>	<i>Project Property</i>	<i>Within 0.25 km</i>	<i>Total</i>
AAGR	<i>Abandoned Aggregate Inventory</i>	Y	0	0	0
AGR	<i>Aggregate Inventory</i>	Y	0	0	0
AMIS	<i>Abandoned Mine Information System</i>	Y	0	0	0
ANDR	<i>Anderson's Waste Disposal Sites</i>	Y	0	0	0
AST	<i>Aboveground Storage Tanks</i>	Y	0	0	0
AUWR	<i>Automobile Wrecking & Supplies</i>	Y	0	0	0
BORE	<i>Borehole</i>	Y	0	0	0
CA	<i>Certificates of Approval</i>	Y	4	6	10
CDRY	<i>Dry Cleaning Facilities</i>	Y	0	0	0
CFOT	<i>Commercial Fuel Oil Tanks</i>	Y	0	0	0
CHEM	<i>Chemical Register</i>	Y	0	0	0
CNG	<i>Compressed Natural Gas Stations</i>	Y	0	0	0
COAL	<i>Inventory of Coal Gasification Plants and Coal Tar Sites</i>	Y	0	0	0
CONV	<i>Compliance and Convictions</i>	Y	0	0	0
CPU	<i>Certificates of Property Use</i>	Y	0	0	0
DRL	<i>Drill Hole Database</i>	Y	0	0	0
EASR	<i>Environmental Activity and Sector Registry</i>	Y	0	0	0
EBR	<i>Environmental Registry</i>	Y	0	0	0
ECA	<i>Environmental Compliance Approval</i>	Y	0	0	0
EEM	<i>Environmental Effects Monitoring</i>	Y	0	0	0
EHS	<i>ERIS Historical Searches</i>	Y	1	1	2
EIIS	<i>Environmental Issues Inventory System</i>	Y	0	0	0
EMHE	<i>Emergency Management Historical Event</i>	Y	0	0	0
EPAR	<i>Environmental Penalty Annual Report</i>	Y	0	0	0
EXP	<i>List of Expired Fuels Safety Facilities</i>	Y	0	22	22
FCON	<i>Federal Convictions</i>	Y	0	0	0
FCS	<i>Contaminated Sites on Federal Land</i>	Y	0	0	0
FED TANKS	<i>Federal Identification Registry for Storage Tank Systems (FIRSTS)</i>	Y	0	0	0
FOFT	<i>Fisheries & Oceans Fuel Tanks</i>	Y	0	0	0
FST	<i>Fuel Storage Tank</i>	Y	0	0	0
FSTH	<i>Fuel Storage Tank - Historic</i>	Y	0	0	0
GEN	<i>Ontario Regulation 347 Waste Generators Summary</i>	Y	23	44	67
GHG	<i>Greenhouse Gas Emissions from Large Facilities</i>	Y	0	0	0
HINC	<i>TSSA Historic Incidents</i>	Y	0	1	1
IAFT	<i>Indian & Northern Affairs Fuel Tanks</i>	Y	0	0	0
INC	<i>Fuel Oil Spills and Leaks</i>	Y	0	0	0

Database	Name	Searched	Project Property	Within 0.25 km	Total
LIMO	<i>Landfill Inventory Management Ontario</i>	Y	0	0	0
MINE	<i>Canadian Mine Locations</i>	Y	0	0	0
MNR	<i>Mineral Occurrences</i>	Y	0	0	0
NATE	<i>National Analysis of Trends in Emergencies System (NATES)</i>	Y	0	0	0
NCPL	<i>Non-Compliance Reports</i>	Y	0	0	0
NDFT	<i>National Defense & Canadian Forces Fuel Tanks</i>	Y	0	0	0
NDSP	<i>National Defense & Canadian Forces Spills</i>	Y	0	0	0
NDWD	<i>National Defence & Canadian Forces Waste Disposal Sites</i>	Y	0	0	0
NEBI	<i>National Energy Board Pipeline Incidents</i>	Y	0	0	0
NEBP	<i>National Energy Board Wells</i>	Y	0	0	0
NEES	<i>National Environmental Emergencies System (NEES)</i>	Y	0	0	0
NPCB	<i>National PCB Inventory</i>	Y	0	0	0
NPRI	<i>National Pollutant Release Inventory</i>	Y	0	0	0
OGWE	<i>Oil and Gas Wells</i>	Y	0	0	0
OOGW	<i>Ontario Oil and Gas Wells</i>	Y	0	0	0
OPCB	<i>Inventory of PCB Storage Sites</i>	Y	0	0	0
ORD	<i>Orders</i>	Y	0	0	0
PAP	<i>Canadian Pulp and Paper</i>	Y	0	0	0
PCFT	<i>Parks Canada Fuel Storage Tanks</i>	Y	0	0	0
PES	<i>Pesticide Register</i>	Y	0	9	9
PINC	<i>Pipeline Incidents</i>	Y	0	0	0
PRT	<i>Private and Retail Fuel Storage Tanks</i>	Y	0	2	2
PTTW	<i>Permit to Take Water</i>	Y	0	0	0
REC	<i>Ontario Regulation 347 Waste Receivers Summary</i>	Y	0	0	0
RSC	<i>Record of Site Condition</i>	Y	0	0	0
RST	<i>Retail Fuel Storage Tanks</i>	Y	0	0	0
SCT	<i>Scott's Manufacturing Directory</i>	Y	0	0	0
SPL	<i>Ontario Spills</i>	Y	0	2	2
SRDS	<i>Wastewater Discharger Registration Database</i>	Y	0	0	0
TANK	<i>Anderson's Storage Tanks</i>	Y	0	0	0
TCFT	<i>Transport Canada Fuel Storage Tanks</i>	Y	0	0	0
VAR	<i>Variances for Abandonment of Underground Storage Tanks</i>	Y	0	0	0
WDS	<i>Waste Disposal Sites - MOE CA Inventory</i>	Y	0	0	0
WDSH	<i>Waste Disposal Sites - MOE 1991 Historical Approval Inventory</i>	Y	0	0	0
WWIS	<i>Water Well Information System</i>	Y	0	2	2
Total:			28	89	117

Executive Summary: Site Report Summary - Project Property

<i>Map Key</i>	<i>DB</i>	<i>Company/Site Name</i>	<i>Address</i>	<i>Dir/Dist (m)</i>	<i>Elev diff (m)</i>	<i>Page Number</i>
3	CA	CIRCUS INTERNATIONAL CORP.	1615 ORLEANS BLVD., UNIT #26 GLOUCESTER CITY ON K1C 7E2	SSE/94.0	0.00	2
3	CA	953568 ONTARIO INC.	1615 ORLEANS ST./LOT 25 OTTAWA CITY ON K1C 7E2	SSE/94.0	0.00	27
3	CA	1010335 ONTARIO INC.	1615 ORLEANS BLVD., ORLEANS GLOUCESTER CITY ON K1C 7E2	SSE/94.0	0.00	27
3	CA	CIRCUS INTERNATIONAL CORP.	1615 ORLEANS BLVD., UNIT #26 GLOUCESTER CITY ON K1C 7E2	SSE/94.0	0.00	28
3	GEN	RICHMOND TECHNICAL SERVICES LTD.	MEDICAL CARE DIAGNOSTIC SERVICES 1ST CITY PLAZA,1615 ORLEANS BLV, STE 18 ORLEANS ON K1C 7E2	SSE/94.0	0.00	28
3	GEN	RICHMOND TECHNICAL SERVICES LTD. 33-694	MEDICAL CARE DIAGNOSTIC SERVICES 1ST CITY PLAZA,1615 ORLEANS BLV, STE 18 ORLEANS ON K1C 7E2	SSE/94.0	0.00	28
3	GEN	CHAPEL HILL VETERINARY CLINIC	1615 ORLEANS BOULEVARD UNIT 24 GLOUCESTER ON K1C 7E2	SSE/94.0	0.00	28
3	GEN	CHAPEL HILL VETERINARY CLINIC	1615 ORLEANS BOULEVARD, UNIT 24 GLOUCESTER ON K1C 7E2	SSE/94.0	0.00	29
3	GEN	CHAPEL HILL VETERINARY CLINIC	Unit 24, 1615 Orleans Blvd Gloucester ON K1C 7E2	SSE/94.0	0.00	29

Map Key	DB	Company/Site Name	Address	Dir/Dist (m)	Elev diff (m)	Page Number
<u>3</u>	EHS		1615 Orleans Boulevard Ottawa ON K1C 7E2	SSE/94.0	0.00	<u>29</u>
<u>3</u>	GEN	CHAPEL HILL VETERINARY CLINIC Professional Corp	Building 2 unit 2, 1615 Orleans Blvd Gloucester ON K1C 7E2	SSE/94.0	0.00	<u>30</u>
<u>3</u>	GEN	CHAPEL HILL VETERINARY CLINIC Professional Corp	Building 2 unit 2, 1615 Orleans Blvd Gloucester ON	SSE/94.0	0.00	<u>30</u>
<u>3</u>	GEN	LOBLAW PROPERTIES LIMITED	1615 ORLEANS BLVD. OTTAWA ON K1C 7E2	SSE/94.0	0.00	<u>30</u>
<u>3</u>	GEN	CHAPEL HILL VETERINARY CLINIC Professional Corp	Building 2 unit 2, 1615 Orleans Blvd Gloucester ON	SSE/94.0	0.00	<u>31</u>
<u>3</u>	GEN	CHAPEL HILL VETERINARY CLINIC Professional Corp	Building 2 unit 2, 1615 Orleans Blvd Gloucester ON	SSE/94.0	0.00	<u>31</u>
<u>3</u>	GEN	CHAPEL HILL VETERINARY CLINIC Professional Corp	Building 2 unit 2, 1615 Orleans Blvd Gloucester ON K1C 7E2	SSE/94.0	0.00	<u>32</u>
<u>3</u>	GEN	CHAPEL HILL VETERINARY CLINIC Professional Corp	Building 2 unit 2, 1615 Orleans Blvd Gloucester ON	SSE/94.0	0.00	<u>32</u>
<u>3</u>	GEN	Rexall Pharmacy Group Ltd.	1615 Orleans Blvd. Orleans ON K1C 7E2	SSE/94.0	0.00	<u>32</u>

Map Key	DB	Company/Site Name	Address	Dir/Dist (m)	Elev diff (m)	Page Number
<u>3</u>	GEN	Pharma Plus Drugmarts Ltd.	1615 Orleans Blvd. Orleans ON K1C 7E2	SSE/94.0	0.00	<u>33</u>
<u>3</u>	GEN	Orleans Gardens Dental Centre	1615 Orleans Blvd Unit 117 Orleans ON K1C 7E2	SSE/94.0	0.00	<u>33</u>
<u>3</u>	GEN	Orleans Gardens Dental Centre	1615 Orleans Blvd Unit 117 Orleans ON K1C 7E2	SSE/94.0	0.00	<u>33</u>
<u>3</u>	GEN	Pharma Plus Drugmarts Ltd.	1615 Orleans Blvd. Orleans ON K1C 7E2	SSE/94.0	0.00	<u>34</u>
<u>3</u>	GEN	Orleans Gardens Dental Centre	1615 Orleans Blvd Unit 117 Orleans ON K1C 7E2	SSE/94.0	0.00	<u>34</u>
<u>3</u>	GEN	Rexall Pharmacy Group Ltd.	1615 Orleans Blvd. Orleans ON K1C 7E2	SSE/94.0	0.00	<u>34</u>
<u>3</u>	GEN	Orleans Gardens Dental Centre	1615 Orleans Blvd Unit 117 Orleans ON K1C 7E2	SSE/94.0	0.00	<u>35</u>
<u>3</u>	GEN	Rexall Pharmacy Group Ltd.	1615 Orleans Blvd. Orleans ON K1C 7E2	SSE/94.0	0.00	<u>35</u>
<u>3</u>	GEN	CHAPEL HILL VETERINARY CLINIC Professional Corp	Building 2 unit 2, 1615 Orleans Blvd Gloucester ON K1C 7E2	SSE/94.0	0.00	<u>35</u>
<u>3</u>	GEN	Orleans Gardens Dental Centre	1615 Orleans Blvd Unit 117 Orleans ON K1C 7E2	SSE/94.0	0.00	<u>36</u>

<i>Map Key</i>	<i>DB</i>	<i>Company/Site Name</i>	<i>Address</i>	<i>Dir/Dist (m)</i>	<i>Elev diff (m)</i>	<i>Page Number</i>
--------------------	-----------	--------------------------	----------------	---------------------	--------------------------	------------------------

Executive Summary: Site Report Summary - Surrounding Properties

Map Key	DB	Company/Site Name	Address	Dir/Dist (m)	Elev Diff (m)	Page Number
1	WWIS		lot 4 con 2 OTTAWA ON Well ID: 7042671	W/46.6	0.00	36
1	WWIS		lot 4 con 2 OTTAWA ON Well ID: 7044564	W/46.6	0.00	39
2	GEN	CHAPEL HILL VETERINARY CLINIC Professional Corp	Building 2 unit 2, 1615 Orleans Blvd Gloucester ON K1C 7E2	SSE/93.6	0.00	42
2	GEN	CHAPEL HILL VETERINARY CLINIC Professional Corp	Building 2 unit 2, 1615 Orleans Blvd Gloucester ON K1C 7E2	SSE/93.6	0.00	43
2	GEN	CHAPEL HILL VETERINARY CLINIC Professional Corp	Building 2 unit 2, 1615 Orleans Blvd Gloucester ON K1C 7E2	SSE/93.6	0.00	43
2	GEN	CHAPEL HILL VETERINARY CLINIC Professional Corp	Building 2 unit 2, 1615 Orleans Blvd Gloucester ON K1C 7E2	SSE/93.6	0.00	43
4	PRT	MIKE MIKE FOURNEL	1599 ORLEANS BLVD ORLEANS ON K1C 7E2	SSE/126.4	0.00	44
4	PRT	173140 CANADA INC ORLEANS GARDENS ESSO	1599 ORLEANS BLVD ORLEANS ON K1C7E2	SSE/126.4	0.00	44
4	PES	NATIONAL GROCERS CO. LTD.	1619 ORLEANS BLVD. GLOUCESTER ON K1C 7E2	SSE/126.4	0.00	44
4	PES	WHITE ROSE HOME & GARDEN CENTRES LIMITED	1605 ORLEANS BLVD GLOUCESTER ON K1C7E2	SSE/126.4	0.00	44
4	GEN	NATIONAL GROCERS CO.	1619 ORLEANS AVENUE GLOUCESTER ON K1C 7E2	SSE/126.4	0.00	45
4	GEN	NATIONAL GROCERS COMPANY	LOBLAWS SUPERMARKETS LTD. 1619 ORLEANS AVENUE GLOUCESTER ON K1K 7E2	SSE/126.4	0.00	45

<i>Map Key</i>	<i>DB</i>	<i>Company/Site Name</i>	<i>Address</i>	<i>Dir/Dist (m)</i>	<i>Elev Diff (m)</i>	<i>Page Number</i>
4	GEN	DRUG STORE PHARMACY	1619 ORLEANS BLVD. ORLEANS ON K1C 7E2	SSE/126.4	0.00	45
4	PES	DESSUREAULT INDEPENDENT CROCERS	1619 ORLEANS BLVD. GLOUCESTER ON K1C 7E2	SSE/126.4	0.00	46
4	PES	DESSUREAULT INDEPENDENT CROCERS	1619 ORLEANS BLVD. GLOUCESTER ON K1C 7E2	SSE/126.4	0.00	46
4	PES	DESSUREAULT INDEPENDENT GROCERS 1554782 ONT LTD	1619 ORLEANS BLVD. GLOUCESTER ON K1C 7E2	SSE/126.4	0.00	46
4	EXP	MIKE MIKE FOURNEL	1599 ORLEANS BLVD ORLEANS ON K1C 7E2	SSE/126.4	0.00	47
4	EXP	MIKE MIKE FOURNEL	1599 ORLEANS BLVD ORLEANS ON K1C 7E2	SSE/126.4	0.00	47
4	EXP	MIKE MIKE FOURNEL	1599 ORLEANS BLVD ORLEANS ON K1C 7E2	SSE/126.4	0.00	47
4	EXP	MIKE MIKE FOURNEL	1599 ORLEANS BLVD ORLEANS ON K1C 7E2	SSE/126.4	0.00	48
4	EXP	MIKE MIKE FOURNEL	1599 ORLEANS BLVD ORLEANS ON K1C 7E2	SSE/126.4	0.00	48
4	EXP	MIKE MIKE FOURNEL	1599 ORLEANS BLVD ORLEANS ON	SSE/126.4	0.00	48
4	EXP	MIKE MIKE FOURNEL	1599 ORLEANS BLVD ORLEANS ON	SSE/126.4	0.00	48
4	EXP	MIKE MIKE FOURNEL	1599 ORLEANS BLVD ORLEANS ON	SSE/126.4	0.00	49
4	GEN	AIM Health Group LTD 2	1605 Orleans Blvd Unit 3 Orleans ON K1C 7E2	SSE/126.4	0.00	49

Map Key	DB	Company/Site Name	Address	Dir/Dist (m)	Elev Diff (m)	Page Number
<u>4</u>	GEN	AIM Health Group LTD 2	1605 Orleans Blvd Unit 3 Orleans ON K1C 7E2	SSE/126.4	0.00	<u>49</u>
<u>4</u>	EXP	173140 CANADA INC ORLEANS GARDENS ESSO	1599 ORLEANS BLVD ORLEANS ON K1C 7E2	SSE/126.4	0.00	<u>49</u>
<u>4</u>	EXP	173140 CANADA INC ORLEANS GARDENS ESSO	1599 ORLEANS BLVD ORLEANS ON K1C 7E2	SSE/126.4	0.00	<u>50</u>
<u>4</u>	EXP	173140 CANADA INC ORLEANS GARDENS ESSO	1599 ORLEANS BLVD ORLEANS ON K1C 7E2	SSE/126.4	0.00	<u>50</u>
<u>4</u>	EXP	173140 CANADA INC ORLEANS GARDENS ESSO	1599 ORLEANS BLVD ORLEANS ON K1C 7E2	SSE/126.4	0.00	<u>50</u>
<u>4</u>	EXP	173140 CANADA INC ORLEANS GARDENS ESSO	1599 ORLEANS BLVD ORLEANS ON K1C 7E2	SSE/126.4	0.00	<u>50</u>
<u>4</u>	GEN	AIM Health Group LTD 2	1605 Orleans Blvd Unit 3 Orleans ON K1C 7E2	SSE/126.4	0.00	<u>51</u>
<u>4</u>	GEN	AIM Health Group LTD 2	1605 Orleans Blvd Unit 3 Orleans ON	SSE/126.4	0.00	<u>51</u>
<u>4</u>	EXP	173140 CANADA INC ORLEANS GARDENS ESSO	1599 ORLEANS BLVD ORLEANS ON K1C 7E2	SSE/126.4	0.00	<u>51</u>
<u>4</u>	EXP	173140 CANADA INC ORLEANS GARDENS ESSO	1599 ORLEANS BLVD ORLEANS ON K1C 7E2	SSE/126.4	0.00	<u>52</u>
<u>4</u>	EXP	173140 CANADA INC ORLEANS GARDENS ESSO	1599 ORLEANS BLVD ORLEANS ON K1C 7E2	SSE/126.4	0.00	<u>52</u>
<u>4</u>	EXP	173140 CANADA INC ORLEANS GARDENS ESSO	1599 ORLEANS BLVD ORLEANS ON K1C 7E2	SSE/126.4	0.00	<u>52</u>
<u>4</u>	EXP	MIKE MIKE FOURNEL	1599 ORLEANS BLVD ORLEANS ON K1C 7E2	SSE/126.4	0.00	<u>52</u>

<i>Map Key</i>	<i>DB</i>	<i>Company/Site Name</i>	<i>Address</i>	<i>Dir/Dist (m)</i>	<i>Elev Diff (m)</i>	<i>Page Number</i>
4	EXP	MIKE MIKE FOURNEL	1599 ORLEANS BLVD ORLEANS ON K1C 7E2	SSE/126.4	0.00	53
4	EXP	MIKE MIKE FOURNEL	1599 ORLEANS BLVD ORLEANS ON K1C 7E2	SSE/126.4	0.00	53
4	EXP	MIKE MIKE FOURNEL	1599 ORLEANS BLVD ORLEANS ON K1C 7E2	SSE/126.4	0.00	53
4	PES	DESSUREAULT INDEPENDENT GROCERS 1554782 ONT LTD	1619 ORLEANS BLVD. GLOUCESTER ON K1C7H4	SSE/126.4	0.00	53
4	GEN	Loblaw Companies Limited	1619 Orleans Blvd. Gloucester ON K1C 7E2	SSE/126.4	0.00	54
4	GEN	AIM Health Group LTD 2	1605 Orleans Blvd Unit 3 Orleans ON K1C 7E2	SSE/126.4	0.00	54
4	GEN	Chapel Hill Family Medical Centre	1605 Orleans Blvd. Unit 3 Orleans ON K1C 7E2	SSE/126.4	0.00	54
4	GEN	AIM Health Group LTD 2	1605 Orleans Blvd Unit 3 Orleans ON K1C 7E2	SSE/126.4	0.00	55
4	GEN	Loblaw Companies Limited	1619 Orleans Blvd. Gloucester ON K1C 7E2	SSE/126.4	0.00	55
4	GEN	AIM Health Group LTD 2	1605 Orleans Blvd Unit 3 Orleans ON K1C 7E2	SSE/126.4	0.00	55
4	GEN	LOBLAWS INC.	1619 Orleans Blvd. Gloucester ON K1C 7E2	SSE/126.4	0.00	56
4	GEN	Chapel Hill Family Medical Centre	1605 Orleans Blvd. Unit 3 Orleans ON K1C 7E2	SSE/126.4	0.00	56
4	PES	DESSUREAULT INDEPENDENT GROCERS 1554782 ONT LTD	1619 ORLEANS BLVD. GLOUCESTER ON K1C7H4	SSE/126.4	0.00	56

Map Key	DB	Company/Site Name	Address	Dir/Dist (m)	Elev Diff (m)	Page Number
4	PES	974481 ONT. LTD./PIERRE & MARIO'S INDEPEND. GROCER	1619 ORLEANS BLVD. GLOUCESTER ON K1C7E2	SSE/126.4	0.00	57
4	PES	WHITE ROSE HOME & GARDEN CENTRES LIMITED	1605 ORLEANS BLVD GLOUCESTER ON K1C7E2	SSE/126.4	0.00	57
4	GEN	LOBLAWS INC.	1619 Orleans Blvd. Gloucester ON K1C 7E2	SSE/126.4	0.00	57
5	EXP	MIKE MIKE FOURNEL	1599 ORLEANS BLVD ORLEANS ON	SW/128.1	0.00	58
6	SPL	City of Ottawa	corner of Jean D'Arc West bound at Orleans Blvd. Ottawa ON	W/135.9	-1.00	58
7	HINC		1670 RODIN WAY OTTAWA ON K1C 4Z2	NW/154.1	-0.15	59
8	CA	CANADA MORTGAGE & HOUSING CORP.	CEDAR MILLS RD./GREYWOOD DR. GLOUCESTER CITY ON	ESE/158.6	0.00	59
8	CA	CANADA MORTGAGE & HOUSING CORP.	CEDAR MILLS RD./GREYWOOD RD. GLOUCESTER CITY ON	ESE/158.6	0.00	59
9	SPL		1547 CHAMPNEUF DR, ORLEANS<UNOFFICIAL> Ottawa ON K1C 4Z6	ENE/164.3	0.00	60
9	GEN	LOUISE MARTIN	1547 CHAMPNEUF DRIVE OTTAWA ON	ENE/164.3	0.00	60

Executive Summary: Summary By Data Source

CA - Certificates of Approval

A search of the CA database, dated 1985-Oct 30, 2011* has found that there are 6 CA site(s) within approximately 0.25 kilometers of the project property.

<u>Equal/Higher Elevation</u>	<u>Address</u>	<u>Direction</u>	<u>Distance (m)</u>	<u>Map Key</u>
CIRCUS INTERNATIONAL CORP.	1615 ORLEANS BLVD., UNIT #26 GLOUCESTER CITY ON K1C 7E2	SSE	93.97	<u>3</u>
953568 ONTARIO INC.	1615 ORLEANS ST./LOT 25 OTTAWA CITY ON K1C 7E2	SSE	93.97	<u>3</u>
1010335 ONTARIO INC.	1615 ORLEANS BLVD., ORLEANS GLOUCESTER CITY ON K1C 7E2	SSE	93.97	<u>3</u>
CIRCUS INTERNATIONAL CORP.	1615 ORLEANS BLVD., UNIT #26 GLOUCESTER CITY ON K1C 7E2	SSE	93.97	<u>3</u>
CANADA MORTGAGE & HOUSING CORP.	CEDAR MILLS RD./GREYWOOD DR. GLOUCESTER CITY ON	ESE	158.60	<u>8</u>
CANADA MORTGAGE & HOUSING CORP.	CEDAR MILLS RD./GREYWOOD RD. GLOUCESTER CITY ON	ESE	158.60	<u>8</u>

EHS - ERIS Historical Searches

A search of the EHS database, dated 1999-Jan 31, 2020 has found that there are 1 EHS site(s) within approximately 0.25 kilometers of the project property.

<u>Equal/Higher Elevation</u>	<u>Address</u>	<u>Direction</u>	<u>Distance (m)</u>	<u>Map Key</u>
	1615 Orleans Boulevard Ottawa ON K1C 7E2	SSE	93.97	<u>3</u>

EXP - List of Expired Fuels Safety Facilities

A search of the EXP database, dated Feb 28, 2017 has found that there are 22 EXP site(s) within approximately 0.25 kilometers of the

project property.

<u>Equal/Higher Elevation</u>	<u>Address</u>	<u>Direction</u>	<u>Distance (m)</u>	<u>Map Key</u>
173140 CANADA INC ORLEANS GARDENS ESSO	1599 ORLEANS BLVD ORLEANS ON K1C 7E2	SSE	126.40	<u>4</u>
173140 CANADA INC ORLEANS GARDENS ESSO	1599 ORLEANS BLVD ORLEANS ON K1C 7E2	SSE	126.40	<u>4</u>
173140 CANADA INC ORLEANS GARDENS ESSO	1599 ORLEANS BLVD ORLEANS ON K1C 7E2	SSE	126.40	<u>4</u>
MIKE MIKE FOURNEL	1599 ORLEANS BLVD ORLEANS ON K1C 7E2	SSE	126.40	<u>4</u>
MIKE MIKE FOURNEL	1599 ORLEANS BLVD ORLEANS ON K1C 7E2	SSE	126.40	<u>4</u>
MIKE MIKE FOURNEL	1599 ORLEANS BLVD ORLEANS ON K1C 7E2	SSE	126.40	<u>4</u>
MIKE MIKE FOURNEL	1599 ORLEANS BLVD ORLEANS ON K1C 7E2	SSE	126.40	<u>4</u>
173140 CANADA INC ORLEANS GARDENS ESSO	1599 ORLEANS BLVD ORLEANS ON K1C 7E2	SSE	126.40	<u>4</u>
MIKE MIKE FOURNEL	1599 ORLEANS BLVD ORLEANS ON K1C 7E2	SSE	126.40	<u>4</u>
MIKE MIKE FOURNEL	1599 ORLEANS BLVD ORLEANS ON K1C 7E2	SSE	126.40	<u>4</u>
MIKE MIKE FOURNEL	1599 ORLEANS BLVD ORLEANS ON K1C 7E2	SSE	126.40	<u>4</u>

<u>Equal/Higher Elevation</u>	<u>Address</u>	<u>Direction</u>	<u>Distance (m)</u>	<u>Map Key</u>
MIKE MIKE FOURNEL	1599 ORLEANS BLVD ORLEANS ON K1C 7E2	SSE	126.40	4
MIKE MIKE FOURNEL	1599 ORLEANS BLVD ORLEANS ON K1C 7E2	SSE	126.40	4
MIKE MIKE FOURNEL	1599 ORLEANS BLVD ORLEANS ON	SSE	126.40	4
MIKE MIKE FOURNEL	1599 ORLEANS BLVD ORLEANS ON	SSE	126.40	4
MIKE MIKE FOURNEL	1599 ORLEANS BLVD ORLEANS ON	SSE	126.40	4
173140 CANADA INC ORLEANS GARDENS ESSO	1599 ORLEANS BLVD ORLEANS ON K1C 7E2	SSE	126.40	4
173140 CANADA INC ORLEANS GARDENS ESSO	1599 ORLEANS BLVD ORLEANS ON K1C 7E2	SSE	126.40	4
173140 CANADA INC ORLEANS GARDENS ESSO	1599 ORLEANS BLVD ORLEANS ON K1C 7E2	SSE	126.40	4
173140 CANADA INC ORLEANS GARDENS ESSO	1599 ORLEANS BLVD ORLEANS ON K1C 7E2	SSE	126.40	4
173140 CANADA INC ORLEANS GARDENS ESSO	1599 ORLEANS BLVD ORLEANS ON K1C 7E2	SSE	126.40	4
MIKE MIKE FOURNEL	1599 ORLEANS BLVD ORLEANS ON	SW	128.07	5

GEN - Ontario Regulation 347 Waste Generators Summary

A search of the GEN database, dated 1986-Jan 31, 2020 has found that there are 44 GEN site(s) within approximately 0.25 kilometers

of the project property.

<u>Equal/Higher Elevation</u>	<u>Address</u>	<u>Direction</u>	<u>Distance (m)</u>	<u>Map Key</u>
CHAPEL HILL VETERINARY CLINIC Professional Corp	Building 2 unit 2, 1615 Orleans Blvd Gloucester ON K1C 7E2	SSE	93.63	<u>2</u>
CHAPEL HILL VETERINARY CLINIC Professional Corp	Building 2 unit 2, 1615 Orleans Blvd Gloucester ON K1C 7E2	SSE	93.63	<u>2</u>
CHAPEL HILL VETERINARY CLINIC Professional Corp	Building 2 unit 2, 1615 Orleans Blvd Gloucester ON K1C 7E2	SSE	93.63	<u>2</u>
CHAPEL HILL VETERINARY CLINIC Professional Corp	Building 2 unit 2, 1615 Orleans Blvd Gloucester ON K1C 7E2	SSE	93.63	<u>2</u>
Orleans Gardens Dental Centre	1615 Orleans Blvd Unit 117 Orleans ON K1C 7E2	SSE	93.97	<u>3</u>
CHAPEL HILL VETERINARY CLINIC Professional Corp	Building 2 unit 2, 1615 Orleans Blvd Gloucester ON K1C 7E2	SSE	93.97	<u>3</u>
Rexall Pharmacy Group Ltd.	1615 Orleans Blvd. Orleans ON K1C 7E2	SSE	93.97	<u>3</u>
Orleans Gardens Dental Centre	1615 Orleans Blvd Unit 117 Orleans ON K1C 7E2	SSE	93.97	<u>3</u>
Rexall Pharmacy Group Ltd.	1615 Orleans Blvd. Orleans ON K1C 7E2	SSE	93.97	<u>3</u>
Orleans Gardens Dental Centre	1615 Orleans Blvd Unit 117 Orleans ON K1C 7E2	SSE	93.97	<u>3</u>
Pharma Plus Drugmarts Ltd.	1615 Orleans Blvd. Orleans ON K1C 7E2	SSE	93.97	<u>3</u>

<u>Equal/Higher Elevation</u>	<u>Address</u>	<u>Direction</u>	<u>Distance (m)</u>	<u>Map Key</u>
Orleans Gardens Dental Centre	1615 Orleans Blvd Unit 117 Orleans ON K1C 7E2	SSE	93.97	<u>3</u>
Orleans Gardens Dental Centre	1615 Orleans Blvd Unit 117 Orleans ON K1C 7E2	SSE	93.97	<u>3</u>
Pharma Plus Drugmarts Ltd.	1615 Orleans Blvd. Orleans ON K1C 7E2	SSE	93.97	<u>3</u>
RICHMOND TECHNICAL SERVICES LTD.	MEDICAL CARE DIAGNOSTIC SERVICES 1ST CITY PLAZA,1615 ORLEANS BLV,STE 18 ORLEANS ON K1C 7E2	SSE	93.97	<u>3</u>
RICHMOND TECHNICAL SERVICES LTD. 33-694	MEDICAL CARE DIAGNOSTIC SERVICES 1ST CITY PLAZA,1615 ORLEANS BLV,STE 18 ORLEANS ON K1C 7E2	SSE	93.97	<u>3</u>
CHAPEL HILL VETERINARY CLINIC	1615 ORLEANS BOULEVARD UNIT 24 GLOUCESTER ON K1C 7E2	SSE	93.97	<u>3</u>
CHAPEL HILL VETERINARY CLINIC	1615 ORLEANS BOULEVARD, UNIT 24 GLOUCESTER ON K1C 7E2	SSE	93.97	<u>3</u>
CHAPEL HILL VETERINARY CLINIC	Unit 24, 1615 Orleans Blvd Gloucester ON K1C 7E2	SSE	93.97	<u>3</u>
CHAPEL HILL VETERINARY CLINIC Professional Corp	Building 2 unit 2, 1615 Orleans Blvd Gloucester ON K1C 7E2	SSE	93.97	<u>3</u>
CHAPEL HILL VETERINARY CLINIC Professional Corp	Building 2 unit 2, 1615 Orleans Blvd Gloucester ON	SSE	93.97	<u>3</u>
LOBLAW PROPERTIES LIMITED	1615 ORLEANS BLVD. OTTAWA ON K1C 7E2	SSE	93.97	<u>3</u>
CHAPEL HILL VETERINARY CLINIC Professional Corp	Building 2 unit 2, 1615 Orleans Blvd Gloucester ON	SSE	93.97	<u>3</u>

<u>Equal/Higher Elevation</u>	<u>Address</u>	<u>Direction</u>	<u>Distance (m)</u>	<u>Map Key</u>
CHAPEL HILL VETERINARY CLINIC Professional Corp	Building 2 unit 2, 1615 Orleans Blvd Gloucester ON	SSE	93.97	<u>3</u>
CHAPEL HILL VETERINARY CLINIC Professional Corp	Building 2 unit 2, 1615 Orleans Blvd Gloucester ON K1C 7E2	SSE	93.97	<u>3</u>
CHAPEL HILL VETERINARY CLINIC Professional Corp	Building 2 unit 2, 1615 Orleans Blvd Gloucester ON	SSE	93.97	<u>3</u>
Rexall Pharmacy Group Ltd.	1615 Orleans Blvd. Orleans ON K1C 7E2	SSE	93.97	<u>3</u>
Loblaw Companies Limited	1619 Orleans Blvd. Gloucester ON K1C 7E2	SSE	126.40	<u>4</u>
AIM Health Group LTD 2	1605 Orleans Blvd Unit 3 Orleans ON K1C 7E2	SSE	126.40	<u>4</u>
AIM Health Group LTD 2	1605 Orleans Blvd Unit 3 Orleans ON K1C 7E2	SSE	126.40	<u>4</u>
DRUG STORE PHARMACY	1619 ORLEANS BLVD. ORLEANS ON K1C 7E2	SSE	126.40	<u>4</u>
NATIONAL GROCERS COMPANY	LOBLAWS SUPERMARKETS LTD. 1619 ORLEANS AVENUE GLOUCESTER ON K1K 7E2	SSE	126.40	<u>4</u>
NATIONAL GROCERS CO.	1619 ORLEANS AVENUE GLOUCESTER ON K1C 7E2	SSE	126.40	<u>4</u>
AIM Health Group LTD 2	1605 Orleans Blvd Unit 3 Orleans ON K1C 7E2	SSE	126.40	<u>4</u>

<u>Equal/Higher Elevation</u>	<u>Address</u>	<u>Direction</u>	<u>Distance (m)</u>	<u>Map Key</u>
AIM Health Group LTD 2	1605 Orleans Blvd Unit 3 Orleans ON K1C 7E2	SSE	126.40	<u>4</u>
Chapel Hill Family Medical Centre	1605 Orleans Blvd. Unit 3 Orleans ON K1C 7E2	SSE	126.40	<u>4</u>
AIM Health Group LTD 2	1605 Orleans Blvd Unit 3 Orleans ON K1C 7E2	SSE	126.40	<u>4</u>
Loblaw Companies Limited	1619 Orleans Blvd. Gloucester ON K1C 7E2	SSE	126.40	<u>4</u>
AIM Health Group LTD 2	1605 Orleans Blvd Unit 3 Orleans ON K1C 7E2	SSE	126.40	<u>4</u>
LOBLAWS INC.	1619 Orleans Blvd. Gloucester ON K1C 7E2	SSE	126.40	<u>4</u>
Chapel Hill Family Medical Centre	1605 Orleans Blvd. Unit 3 Orleans ON K1C 7E2	SSE	126.40	<u>4</u>
LOBLAWS INC.	1619 Orleans Blvd. Gloucester ON K1C 7E2	SSE	126.40	<u>4</u>
AIM Health Group LTD 2	1605 Orleans Blvd Unit 3 Orleans ON	SSE	126.40	<u>4</u>
LOUISE MARTIN	1547 CHAMPNEUF DRIVE OTTAWA ON	ENE	164.33	<u>9</u>

HINC - TSSA Historic Incidents

A search of the HINC database, dated 2006-June 2009* has found that there are 1 HINC site(s) within approximately 0.25 kilometers of the project property.

<u>Lower Elevation</u>	<u>Address</u>	<u>Direction</u>	<u>Distance (m)</u>	<u>Map Key</u>
-------------------------------	-----------------------	-------------------------	----------------------------	-----------------------

1670 RODIN WAY
OTTAWA ON K1C 4Z2

NW

154.07

[7](#)

PES - Pesticide Register

A search of the PES database, dated 1988-Jan 2020 has found that there are 9 PES site(s) within approximately 0.25 kilometers of the project property.

<u>Equal/Higher Elevation</u>	<u>Address</u>	<u>Direction</u>	<u>Distance (m)</u>	<u>Map Key</u>
DESSUREAULT INDEPENDENT GROCERS 1554782 ONT LTD	1619 ORLEANS BLVD. GLOUCESTER ON K1C 7E2	SSE	126.40	4
DESSUREAULT INDEPENDENT CROCERS	1619 ORLEANS BLVD. GLOUCESTER ON K1C 7E2	SSE	126.40	4
NATIONAL GROCERS CO. LTD.	1619 ORLEANS BLVD. GLOUCESTER ON K1C 7E2	SSE	126.40	4
WHITE ROSE HOME & GARDEN CENTRES LIMITED	1605 ORLEANS BLVD GLOUCESTER ON K1C7E2	SSE	126.40	4
DESSUREAULT INDEPENDENT GROCERS 1554782 ONT LTD	1619 ORLEANS BLVD. GLOUCESTER ON K1C7H4	SSE	126.40	4
DESSUREAULT INDEPENDENT GROCERS 1554782 ONT LTD	1619 ORLEANS BLVD. GLOUCESTER ON K1C7H4	SSE	126.40	4
974481 ONT. LTD./PIERRE & MARIO'S INDEPEND. GROCER	1619 ORLEANS BLVD. GLOUCESTER ON K1C7E2	SSE	126.40	4
DESSUREAULT INDEPENDENT CROCERS	1619 ORLEANS BLVD. GLOUCESTER ON K1C 7E2	SSE	126.40	4
WHITE ROSE HOME & GARDEN CENTRES LIMITED	1605 ORLEANS BLVD GLOUCESTER ON K1C7E2	SSE	126.40	4

PRT - Private and Retail Fuel Storage Tanks

A search of the PRT database, dated 1989-1996* has found that there are 2 PRT site(s) within approximately 0.25 kilometers of the project property.

<u>Equal/Higher Elevation</u>	<u>Address</u>	<u>Direction</u>	<u>Distance (m)</u>	<u>Map Key</u>
173140 CANADA INC ORLEANS GARDENS ESSO	1599 ORLEANS BLVD ORLEANS ON K1C7E2	SSE	126.40	<u>4</u>
MIKE MIKE FOURNEL	1599 ORLEANS BLVD ORLEANS ON K1C 7E2	SSE	126.40	<u>4</u>

SPL - Ontario Spills

A search of the SPL database, dated 1988-Aug 2019 has found that there are 2 SPL site(s) within approximately 0.25 kilometers of the project property.

<u>Equal/Higher Elevation</u>	<u>Address</u>	<u>Direction</u>	<u>Distance (m)</u>	<u>Map Key</u>
	1547 CHAMPNEUF DR, ORLEANS<UNOFFICIAL> Ottawa ON K1C 4Z6	ENE	164.33	<u>9</u>

<u>Lower Elevation</u>	<u>Address</u>	<u>Direction</u>	<u>Distance (m)</u>	<u>Map Key</u>
City of Ottawa	corner of Jean D;arc West bound at Orleans Blvd. Ottawa ON	W	135.87	<u>6</u>

WWIS - Water Well Information System

A search of the WWIS database, dated Feb 28, 2019 has found that there are 2 WWIS site(s) within approximately 0.25 kilometers of the project property.

<u>Equal/Higher Elevation</u>	<u>Address</u>	<u>Direction</u>	<u>Distance (m)</u>	<u>Map Key</u>
	lot 4 con 2 OTTAWA ON <i>Well ID:</i> 7042671	W	46.65	<u>1</u>
	lot 4 con 2 OTTAWA ON <i>Well ID:</i> 7044564	W	46.65	<u>1</u>



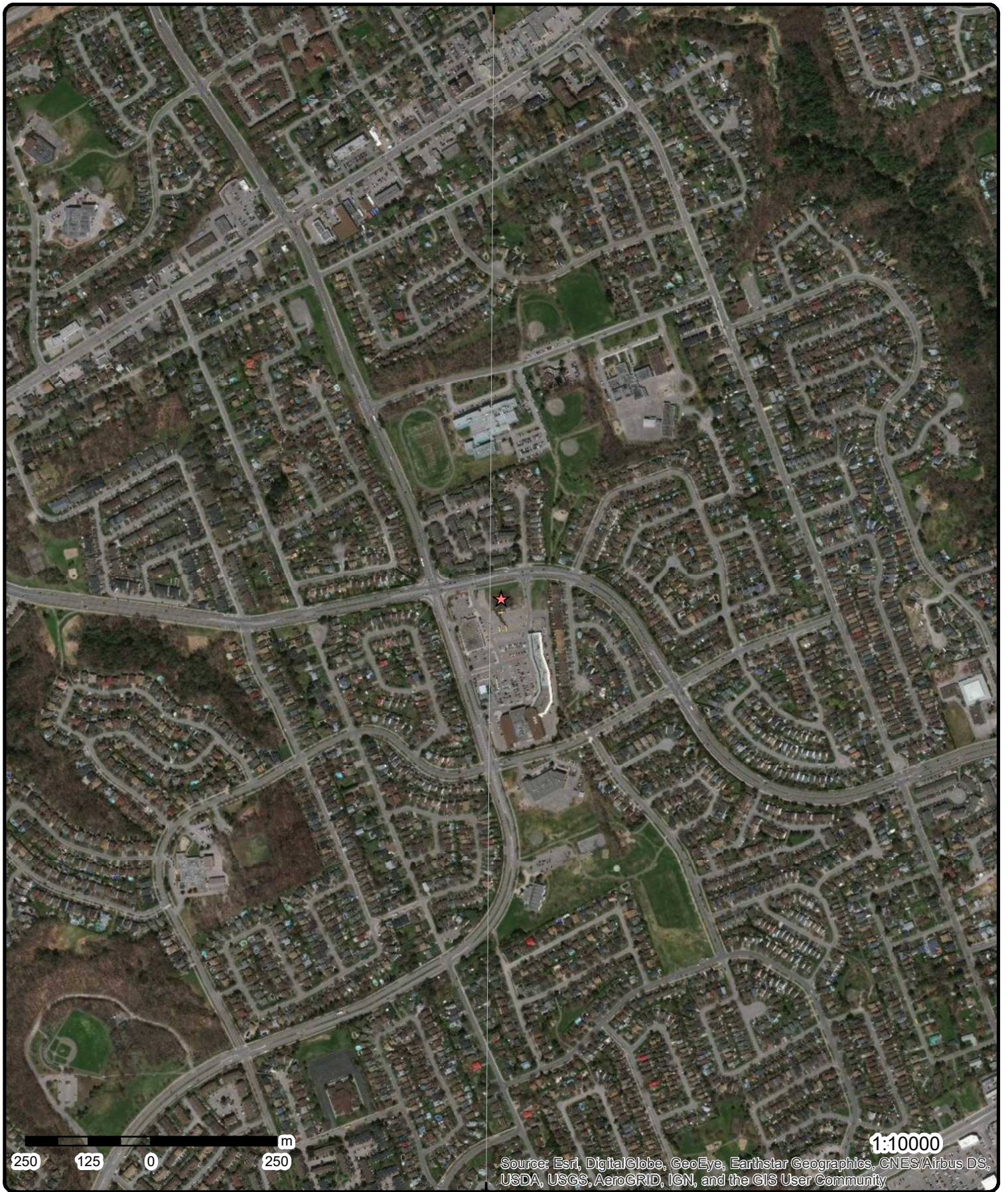
Map : 0.25 Kilometer Radius

Order Number: 20200227010

Address: 1615 Orleans Boulevard, Orléans, ON



Project Property	Expressway	Industrial and Resource - Regions	National Park
Buffer Outline	Principal Highway	Main Line	Provincial or Territorial Park
Eris Sites with Higher Elevation	Secondary Highway	Sidetrack	Other Park
Eris Sites with Same Elevation	Major Road	Transit Line	Golf Course or Driving Range
Eris Sites with Lower Elevation	Local road	Abandoned Line	Park or Sports Field
Eris Sites with Unknown Elevation	Trail	Proposed Road	Other Recreation Area
	Proposed Road		
	Ferry Route/Ice Road		



Source: Esri, DigitalGlobe, GeoEye, Earthstar Geographics, CNES/Airbus DS, USDA, USGS, AeroGRID, IGN, and the GIS User Community

Aerial Year: 2019

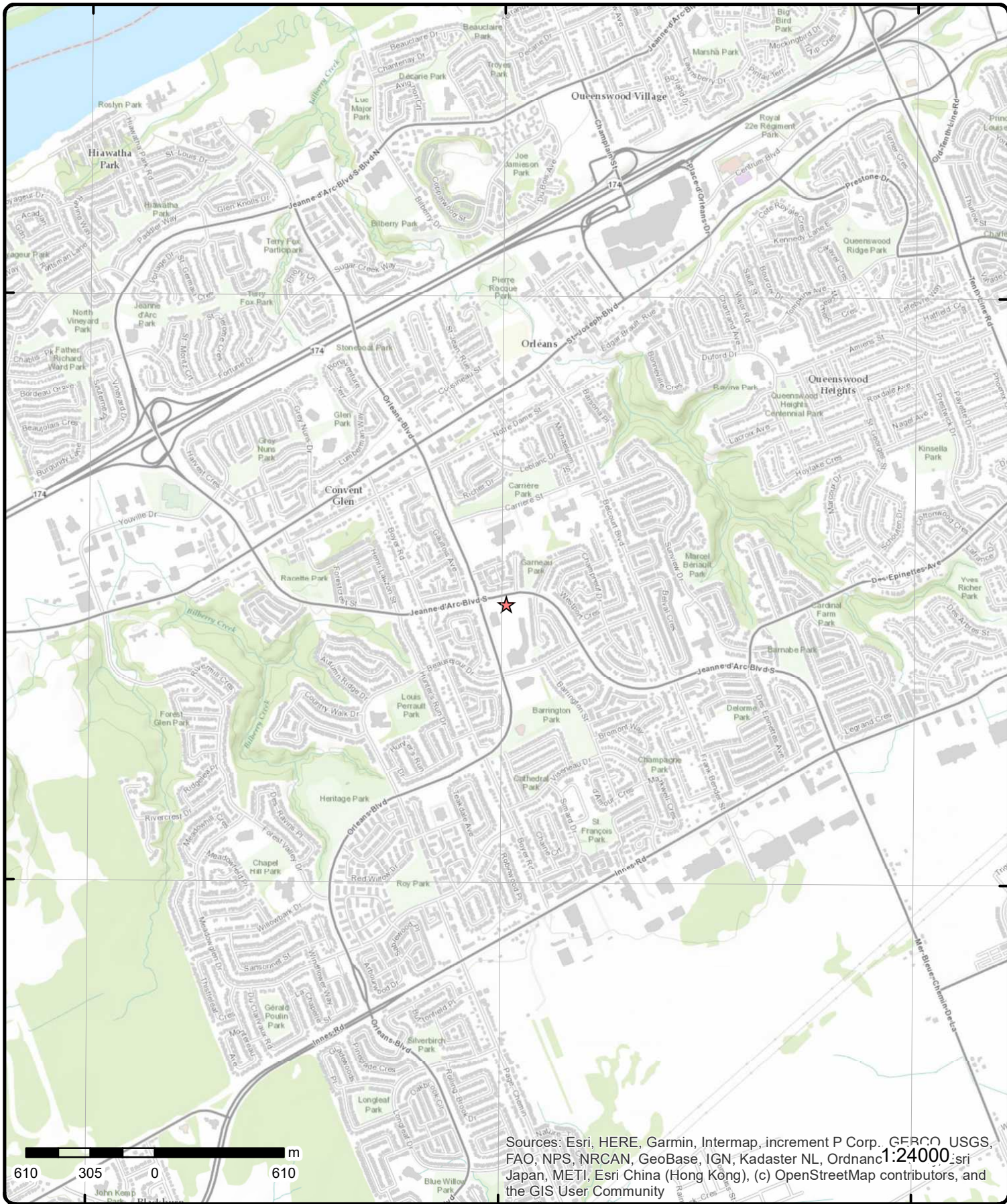
Address: 1615 Orleans Boulevard, Orléans, ON

Source: ESRI World Imagery

Order Number: 20200227010



© ERIS Information Limited Partnership



Sources: Esri, HERE, Garmin, Intermap, increment P Corp., GEBCO, USGS, FAO, NPS, NRCAN, GeoBase, IGN, Kadaster NL, Ordnance Survey, Esri Japan, METI, Esri China (Hong Kong), (c) OpenStreetMap contributors, and the GIS User Community

Topographic Map

Address: 1615 Orleans Boulevard, ON

Source: ESRI World Topographic Map

Order Number: 20200227010



© ERIS Information Limited Partnership

Detail Report

Map Key	Number of Records	Direction/ Distance (m)	Elev/Diff (m)	Site	DB
<u>3</u>	1 of 28	SSE/94.0	81.9 / 0.00	CIRCUS INTERNATIONAL CORP. 1615 ORLEANS BLVD., UNIT #26 GLOUCESTER CITY ON K1C 7E2	CA
Certificate #: Application Year: Issue Date: Approval Type: Status: Application Type: Client Name: Client Address: Client City: Client Postal Code: Project Description: Contaminants: Emission Control:		8-4157-94-94 9/30/1994 Industrial air Cancelled EXHAUST HOOD FOR DONUT SHOP			
<u>3</u>	2 of 28	SSE/94.0	81.9 / 0.00	953568 ONTARIO INC. 1615 ORLEANS ST./LOT 25 OTTAWA CITY ON K1C 7E2	CA
Certificate #: Application Year: Issue Date: Approval Type: Status: Application Type: Client Name: Client Address: Client City: Client Postal Code: Project Description: Contaminants: Emission Control:		8-4130-91-91 1/8/1992 Industrial air Approved in 1992 EXHAUST FOR PIZZA RESTAURANT No Controls			
<u>3</u>	3 of 28	SSE/94.0	81.9 / 0.00	1010335 ONTARIO INC. 1615 ORLEANS BLVD., ORLEANS GLOUCESTER CITY ON K1C 7E2	CA
Certificate #: Application Year: Issue Date: Approval Type: Status: Application Type: Client Name: Client Address: Client City: Client Postal Code: Project Description: Contaminants:		8-4037-93-93 5/25/1993 Industrial air Approved KITCHEN EXHAUST SYSTEM MODEL GV-B-T Nitrogen Oxides			

Map Key	Number of Records	Direction/ Distance (m)	Elev/Diff (m)	Site	DB
Emission Control:		No Controls			
3	4 of 28	SSE/94.0	81.9 / 0.00	CIRCUS INTERNATIONAL CORP. 1615 ORLEANS BLVD., UNIT #26 GLOUCESTER CITY ON K1C 7E2	CA
Certificate #:	8-4157-94-000				
Application Year:	94				
Issue Date:	1/6/95				
Approval Type:	Industrial air				
Status:	Application Cancelled				
Application Type:					
Client Name:					
Client Address:					
Client City:					
Client Postal Code:					
Project Description:	EXHAUST HOOD FOR DONUT SHOP				
Contaminants:					
Emission Control:					
3	5 of 28	SSE/94.0	81.9 / 0.00	RICHMOND TECHNICAL SERVICES LTD. MEDICAL CARE DIAGNOSTIC SERVICES 1ST CITY PLAZA,1615 ORLEANS BLV,STE 18 ORLEANS ON K1C 7E2	GEN
Generator No:	ON0869121			PO Box No:	
Status:				Country:	
Approval Years:	90			Choice of Contact:	
Contam. Facility:				Co Admin:	
MHSW Facility:				Phone No Admin:	
SIC Code:	8682				
SIC Description:	RADIOLOGICAL LAB.				
Detail(s)					
Waste Class:	264				
Waste Class Desc:	PHOTOPROCESSING WASTES				
3	6 of 28	SSE/94.0	81.9 / 0.00	RICHMOND TECHNICAL SERVICES LTD. 33-694 MEDICAL CARE DIAGNOSTIC SERVICES 1ST CITY PLAZA,1615 ORLEANS BLV,STE 18 ORLEANS ON K1C 7E2	GEN
Generator No:	ON0869121			PO Box No:	
Status:				Country:	
Approval Years:	92,93,94,95,96,97,98			Choice of Contact:	
Contam. Facility:				Co Admin:	
MHSW Facility:				Phone No Admin:	
SIC Code:	8682				
SIC Description:	RADIOLOGICAL LAB.				
Detail(s)					
Waste Class:	264				
Waste Class Desc:	PHOTOPROCESSING WASTES				
3	7 of 28	SSE/94.0	81.9 / 0.00	CHAPEL HILL VETERINARY CLINIC 1615 ORLEANS BOULEVARD UNIT 24	GEN

Map Key	Number of Records	Direction/ Distance (m)	Elev/Diff (m)	Site	DB
GLOUCESTER ON K1C 7E2					
Generator No:	ON1786200			PO Box No:	
Status:				Country:	
Approval Years:	93,94,95,96,97,98			Choice of Contact:	
Contam. Facility:				Co Admin:	
MHSW Facility:				Phone No Admin:	
SIC Code:	0211				
SIC Description:	VETERINARY SERVICE				
<u>Detail(s)</u>					
Waste Class:	312				
Waste Class Desc:	PATHOLOGICAL WASTES				
<u>3</u>	8 of 28	SSE/94.0	81.9 / 0.00	CHAPEL HILL VETERINARY CLINIC 1615 ORLEANS BOULEVARD, UNIT 24 GLOUCESTER ON K1C 7E2	GEN
Generator No:	ON1786200			PO Box No:	
Status:				Country:	
Approval Years:	99,00,01			Choice of Contact:	
Contam. Facility:				Co Admin:	
MHSW Facility:				Phone No Admin:	
SIC Code:	0211				
SIC Description:	VETERINARY SERVICE				
<u>Detail(s)</u>					
Waste Class:	312				
Waste Class Desc:	PATHOLOGICAL WASTES				
<u>3</u>	9 of 28	SSE/94.0	81.9 / 0.00	CHAPEL HILL VETERINARY CLINIC Unit 24, 1615 Orleans Blvd Gloucester ON K1C 7E2	GEN
Generator No:	ON1786200			PO Box No:	
Status:				Country:	
Approval Years:	02,03,04,05,06			Choice of Contact:	
Contam. Facility:				Co Admin:	
MHSW Facility:				Phone No Admin:	
SIC Code:					
SIC Description:					
<u>Detail(s)</u>					
Waste Class:	264				
Waste Class Desc:	PHOTOPROCESSING WASTES				
Waste Class:	312				
Waste Class Desc:	PATHOLOGICAL WASTES				
Waste Class:	261				
Waste Class Desc:	PHARMACEUTICALS				
<u>3</u>	10 of 28	SSE/94.0	81.9 / 0.00	1615 Orleans Boulevard Ottawa ON K1C 7E2	EHS
Order No:	20061206001			Nearest Intersection:	Jeanne d'Arc Boulevard
Status:	C			Municipality:	Gloucester

Map Key	Number of Records	Direction/ Distance (m)	Elev/Diff (m)	Site	DB
Report Type: Basic Report Report Date: 12/14/2006 Date Received: 12/6/2006 Previous Site Name: Lot/Building Size: Additional Info Ordered: Title Search				Client Prov/State: ON Search Radius (km): 0.3 X: -75.524417 Y: 45.460259	
3	11 of 28	SSE/94.0	81.9 / 0.00	CHAPEL HILL VETERINARY CLINIC Professional Corp Building 2 unit 2, 1615 Orleans Blvd Gloucester ON K1C 7E2	GEN
Generator No: ON6115260 Status: Approval Years: 07,08 Contam. Facility: MHSW Facility: SIC Code: 541940 SIC Description: Veterinary Services				PO Box No: Country: Choice of Contact: Co Admin: Phone No Admin:	
<u>Detail(s)</u>					
Waste Class:		261			
Waste Class Desc:		PHARMACEUTICALS			
Waste Class:		264			
Waste Class Desc:		PHOTOPROCESSING WASTES			
Waste Class:		312			
Waste Class Desc:		PATHOLOGICAL WASTES			
3	12 of 28	SSE/94.0	81.9 / 0.00	CHAPEL HILL VETERINARY CLINIC Professional Corp Building 2 unit 2, 1615 Orleans Blvd Gloucester ON	GEN
Generator No: ON6115260 Status: Approval Years: 2009 Contam. Facility: MHSW Facility: SIC Code: 541940 SIC Description: Veterinary Services				PO Box No: Country: Choice of Contact: Co Admin: Phone No Admin:	
<u>Detail(s)</u>					
Waste Class:		261			
Waste Class Desc:		PHARMACEUTICALS			
Waste Class:		264			
Waste Class Desc:		PHOTOPROCESSING WASTES			
Waste Class:		312			
Waste Class Desc:		PATHOLOGICAL WASTES			
3	13 of 28	SSE/94.0	81.9 / 0.00	LOBLAW PROPERTIES LIMITED 1615 ORLEANS BLVD. OTTAWA ON K1C 7E2	GEN
Generator No: ON7259815				PO Box No:	

Map Key	Number of Records	Direction/ Distance (m)	Elev/Diff (m)	Site	DB
Status: Approval Years: 2010 Contam. Facility: MHSW Facility: SIC Code: 445110 SIC Description: Supermarkets and Other Grocery (except Convenience) Stores				Country: Choice of Contact: Co Admin: Phone No Admin:	
<u>Detail(s)</u>					
Waste Class: 221 Waste Class Desc: LIGHT FUELS					
3	14 of 28	SSE/94.0	81.9 / 0.00	CHAPEL HILL VETERINARY CLINIC Professional Corp Building 2 unit 2, 1615 Orleans Blvd Gloucester ON	GEN
Generator No: ON6115260 Status: Approval Years: 2010 Contam. Facility: MHSW Facility: SIC Code: 541940 SIC Description: Veterinary Services				PO Box No: Country: Choice of Contact: Co Admin: Phone No Admin:	
<u>Detail(s)</u>					
Waste Class: 264 Waste Class Desc: PHOTOPROCESSING WASTES					
Waste Class: 312 Waste Class Desc: PATHOLOGICAL WASTES					
Waste Class: 261 Waste Class Desc: PHARMACEUTICALS					
3	15 of 28	SSE/94.0	81.9 / 0.00	CHAPEL HILL VETERINARY CLINIC Professional Corp Building 2 unit 2, 1615 Orleans Blvd Gloucester ON	GEN
Generator No: ON6115260 Status: Approval Years: 2011 Contam. Facility: MHSW Facility: SIC Code: 541940 SIC Description: Veterinary Services				PO Box No: Country: Choice of Contact: Co Admin: Phone No Admin:	
<u>Detail(s)</u>					
Waste Class: 264 Waste Class Desc: PHOTOPROCESSING WASTES					
Waste Class: 261 Waste Class Desc: PHARMACEUTICALS					
Waste Class: 312 Waste Class Desc: PATHOLOGICAL WASTES					

Map Key	Number of Records	Direction/ Distance (m)	Elev/Diff (m)	Site	DB
3	16 of 28	SSE/94.0	81.9 / 0.00	CHAPEL HILL VETERINARY CLINIC Professional Corp Building 2 unit 2, 1615 Orleans Blvd Gloucester ON K1C 7E2	GEN
Generator No:	ON6115260			PO Box No:	
Status:				Country:	
Approval Years:	2012			Choice of Contact:	
Contam. Facility:				Co Admin:	
MHSW Facility:				Phone No Admin:	
SIC Code:	541940				
SIC Description:	Veterinary Services				
<u>Detail(s)</u>					
Waste Class:	312				
Waste Class Desc:	PATHOLOGICAL WASTES				
Waste Class:	264				
Waste Class Desc:	PHOTOPROCESSING WASTES				
Waste Class:	261				
Waste Class Desc:	PHARMACEUTICALS				
3	17 of 28	SSE/94.0	81.9 / 0.00	CHAPEL HILL VETERINARY CLINIC Professional Corp Building 2 unit 2, 1615 Orleans Blvd Gloucester ON	GEN
Generator No:	ON6115260			PO Box No:	
Status:				Country:	
Approval Years:	2013			Choice of Contact:	
Contam. Facility:				Co Admin:	
MHSW Facility:				Phone No Admin:	
SIC Code:	541940				
SIC Description:	VETERINARY SERVICES				
<u>Detail(s)</u>					
Waste Class:	264				
Waste Class Desc:	PHOTOPROCESSING WASTES				
Waste Class:	312				
Waste Class Desc:	PATHOLOGICAL WASTES				
Waste Class:	261				
Waste Class Desc:	PHARMACEUTICALS				
3	18 of 28	SSE/94.0	81.9 / 0.00	Rexall Pharmacy Group Ltd. 1615 Orleans Blvd. Orleans ON K1C 7E2	GEN
Generator No:	ON5392549			PO Box No:	
Status:				Country:	Canada
Approval Years:	2016			Choice of Contact:	CO_ADMIN
Contam. Facility:	No			Co Admin:	Erik Botines
MHSW Facility:	No			Phone No Admin:	9055017800 Ext.
SIC Code:	446110				
SIC Description:	446110				
<u>Detail(s)</u>					

Map Key	Number of Records	Direction/ Distance (m)	Elev/Diff (m)	Site	DB
Waste Class:		261			
Waste Class Desc:		PHARMACEUTICALS			
Waste Class:		312			
Waste Class Desc:		PATHOLOGICAL WASTES			
<u>3</u>	19 of 28	SSE/94.0	81.9 / 0.00	Pharma Plus Drugmarts Ltd. 1615 Orleans Blvd. Orleans ON K1C 7E2	GEN
Generator No:	ON5392549			PO Box No:	
Status:				Country:	Canada
Approval Years:	2015			Choice of Contact:	CO_ADMIN
Contam. Facility:	No			Co Admin:	Erik Botines
MHSW Facility:	No			Phone No Admin:	9055017800 Ext.
SIC Code:	446110				
SIC Description:	446110				
<u>Detail(s)</u>					
Waste Class:		312			
Waste Class Desc:		PATHOLOGICAL WASTES			
<u>3</u>	20 of 28	SSE/94.0	81.9 / 0.00	Orleans Gardens Dental Centre 1615 Orleans Blvd Unit 117 Orleans ON K1C 7E2	GEN
Generator No:	ON6905053			PO Box No:	
Status:				Country:	Canada
Approval Years:	2016			Choice of Contact:	CO_OFFICIAL
Contam. Facility:	No			Co Admin:	
MHSW Facility:	No			Phone No Admin:	
SIC Code:	621210				
SIC Description:	OFFICES OF DENTISTS				
<u>Detail(s)</u>					
Waste Class:		148			
Waste Class Desc:		INORGANIC LABORATORY CHEMICALS			
Waste Class:		312			
Waste Class Desc:		PATHOLOGICAL WASTES			
<u>3</u>	21 of 28	SSE/94.0	81.9 / 0.00	Orleans Gardens Dental Centre 1615 Orleans Blvd Unit 117 Orleans ON K1C 7E2	GEN
Generator No:	ON6905053			PO Box No:	
Status:				Country:	Canada
Approval Years:	2015			Choice of Contact:	CO_OFFICIAL
Contam. Facility:	No			Co Admin:	
MHSW Facility:	No			Phone No Admin:	
SIC Code:	621210				
SIC Description:	OFFICES OF DENTISTS				
<u>Detail(s)</u>					
Waste Class:		148			
Waste Class Desc:		INORGANIC LABORATORY CHEMICALS			
Waste Class:		312			

Map Key	Number of Records	Direction/ Distance (m)	Elev/Diff (m)	Site	DB
Waste Class Desc:		PATHOLOGICAL WASTES			
<u>3</u>	22 of 28	SSE/94.0	81.9 / 0.00	Pharma Plus Drugmarts Ltd. 1615 Orleans Blvd. Orleans ON K1C 7E2	GEN
Generator No:	ON5392549			PO Box No:	
Status:				Country:	Canada
Approval Years:	2014			Choice of Contact:	CO_ADMIN
Contam. Facility:	No			Co Admin:	Aaron Schrama
MHSW Facility:	No			Phone No Admin:	9055025965 Ext.6280
SIC Code:	446110				
SIC Description:	446110				
<u>Detail(s)</u>					
Waste Class:	312				
Waste Class Desc:	PATHOLOGICAL WASTES				
<hr/>					
<u>3</u>	23 of 28	SSE/94.0	81.9 / 0.00	Orleans Gardens Dental Centre 1615 Orleans Blvd Unit 117 Orleans ON K1C 7E2	GEN
Generator No:	ON6905053			PO Box No:	
Status:				Country:	Canada
Approval Years:	2014			Choice of Contact:	CO_OFFICIAL
Contam. Facility:	No			Co Admin:	
MHSW Facility:	No			Phone No Admin:	
SIC Code:	621210				
SIC Description:	OFFICES OF DENTISTS				
<u>Detail(s)</u>					
Waste Class:	148				
Waste Class Desc:	INORGANIC LABORATORY CHEMICALS				
Waste Class:	312				
Waste Class Desc:	PATHOLOGICAL WASTES				
<hr/>					
<u>3</u>	24 of 28	SSE/94.0	81.9 / 0.00	Rexall Pharmacy Group Ltd. 1615 Orleans Blvd. Orleans ON K1C 7E2	GEN
Generator No:	ON5392549			PO Box No:	
Status:	Registered			Country:	Canada
Approval Years:	As of Dec 2018			Choice of Contact:	
Contam. Facility:				Co Admin:	
MHSW Facility:				Phone No Admin:	
SIC Code:					
SIC Description:					
<u>Detail(s)</u>					
Waste Class:	261 A				
Waste Class Desc:	Pharmaceuticals				
Waste Class:	312 P				
Waste Class Desc:	Pathological wastes				

Map Key	Number of Records	Direction/ Distance (m)	Elev/Diff (m)	Site	DB
3	25 of 28	SSE/94.0	81.9 / 0.00	Orleans Gardens Dental Centre 1615 Orleans Blvd Unit 117 Orleans ON K1C 7E2	GEN
Generator No:	ON6905053			PO Box No:	
Status:	Registered			Country:	Canada
Approval Years:	As of Dec 2018			Choice of Contact:	
Contam. Facility:				Co Admin:	
MHSW Facility:				Phone No Admin:	
SIC Code:					
SIC Description:					
<u>Detail(s)</u>					
Waste Class:		148 B			
Waste Class Desc:		Misc. wastes and inorganic chemicals			
Waste Class:		312 P			
Waste Class Desc:		Pathological wastes			
3	26 of 28	SSE/94.0	81.9 / 0.00	Rexall Pharmacy Group Ltd. 1615 Orleans Blvd. Orleans ON K1C 7E2	GEN
Generator No:	ON5392549			PO Box No:	
Status:	Registered			Country:	Canada
Approval Years:	As of Oct 2019			Choice of Contact:	
Contam. Facility:				Co Admin:	
MHSW Facility:				Phone No Admin:	
SIC Code:					
SIC Description:					
<u>Detail(s)</u>					
Waste Class:		261 A			
Waste Class Desc:		Pharmaceuticals			
Waste Class:		312 P			
Waste Class Desc:		Pathological wastes			
3	27 of 28	SSE/94.0	81.9 / 0.00	CHAPEL HILL VETERINARY CLINIC Professional Corp Building 2 unit 2, 1615 Orleans Blvd Gloucester ON K1C 7E2	GEN
Generator No:	ON6115260			PO Box No:	
Status:	Registered			Country:	Canada
Approval Years:	As of Oct 2019			Choice of Contact:	
Contam. Facility:				Co Admin:	
MHSW Facility:				Phone No Admin:	
SIC Code:					
SIC Description:					
<u>Detail(s)</u>					
Waste Class:		312 P			
Waste Class Desc:		Pathological wastes			
Waste Class:		261 A			
Waste Class Desc:		Pharmaceuticals			

Map Key	Number of Records	Direction/ Distance (m)	Elev/Diff (m)	Site	DB
3	28 of 28	SSE/94.0	81.9 / 0.00	Orleans Gardens Dental Centre 1615 Orleans Blvd Unit 117 Orleans ON K1C 7E2	GEN
Generator No:		ON6905053		PO Box No:	
Status:		Registered		Country: Canada	
Approval Years:		As of Oct 2019		Choice of Contact:	
Contam. Facility:				Co Admin:	
MHSW Facility:				Phone No Admin:	
SIC Code:					
SIC Description:					
<u>Detail(s)</u>					
Waste Class:		148 B			
Waste Class Desc:		Misc. wastes and inorganic chemicals			
Waste Class:		312 P			
Waste Class Desc:		Pathological wastes			

1	1 of 2	W/46.6	81.9 / 0.00	lot 4 con 2 OTTAWA ON	WWIS
Well ID:		7042671		Data Entry Status:	
Construction Date:				Data Src:	
Primary Water Use:				Date Received: 4/12/2007	
Sec. Water Use:				Selected Flag: Yes	
Final Well Status:		Test Hole		Abandonment Rec:	
Water Type:				Contractor: 6964	
Casing Material:				Form Version: 3	
Audit No:		Z34840		Owner:	
Tag:		A032140		Street Name: 1615 ORLEANS BLVD	
Construction Method:				County: OTTAWA-CARLETON	
Elevation (m):				Municipality: GLOUCESTER TOWNSHIP	
Elevation Reliability:				Site Info:	
Depth to Bedrock:				Lot: 004	
Well Depth:				Concession: 02	
Overburden/Bedrock:				Concession Name:	
Pump Rate:				Easting NAD83:	
Static Water Level:				Northing NAD83:	
Flowing (Y/N):				Zone:	
Flow Rate:				UTM Reliability:	
Clear/Cloudy:					
<u>Bore Hole Information</u>					
Bore Hole ID:		11765165		Elevation: 87.363403	
DP2BR:				Elevrc:	
Spatial Status:				Zone: 18	
Code OB:		o		East83: 458933	
Code OB Desc:		Overburden		North83: 5034397	
Open Hole:				Org CS: UTM83	
Cluster Kind:				UTMRC: 3	
Date Completed:		3/15/2007		UTMRC Desc: margin of error : 10 - 30 m	
Remarks:				Location Method: wwr	
Elevrc Desc:					
Location Source Date:					
Improvement Location Source:					
Improvement Location Method:					
Source Revision Comment:					
Supplier Comment:					

Overburden and Bedrock

Map Key	Number of Records	Direction/ Distance (m)	Elev/Diff (m)	Site	DB
<u>Materials Interval</u>					
Formation ID:			933097688		
Layer:			4		
Color:					
General Color:					
Mat1:			11		
Most Common Material:			GRAVEL		
Mat2:			84		
Other Materials:			SILTY		
Mat3:					
Other Materials:					
Formation Top Depth:			0.3		
Formation End Depth:			0.61		
Formation End Depth UOM:			m		
<u>Overburden and Bedrock</u>					
<u>Materials Interval</u>					
Formation ID:			933097687		
Layer:			3		
Color:					
General Color:					
Mat1:			11		
Most Common Material:			GRAVEL		
Mat2:			84		
Other Materials:			SILTY		
Mat3:					
Other Materials:					
Formation Top Depth:			0.2		
Formation End Depth:			0.3		
Formation End Depth UOM:			m		
<u>Overburden and Bedrock</u>					
<u>Materials Interval</u>					
Formation ID:			933097686		
Layer:			2		
Color:					
General Color:					
Mat1:			11		
Most Common Material:			GRAVEL		
Mat2:					
Other Materials:					
Mat3:					
Other Materials:					
Formation Top Depth:			0.05		
Formation End Depth:			0.2		
Formation End Depth UOM:			m		
<u>Overburden and Bedrock</u>					
<u>Materials Interval</u>					
Formation ID:			933097685		
Layer:			1		
Color:					
General Color:					
Mat1:					
Most Common Material:					
Mat2:					
Other Materials:					
Mat3:					
Other Materials:					

Map Key	Number of Records	Direction/ Distance (m)	Elev/Diff (m)	Site	DB
Formation Top Depth:		0			
Formation End Depth:		0.05			
Formation End Depth UOM:		m			
<u>Overburden and Bedrock Materials Interval</u>					
Formation ID:		933097689			
Layer:		5			
Color:		2			
General Color:		GREY			
Mat1:		05			
Most Common Material:		CLAY			
Mat2:					
Other Materials:					
Mat3:					
Other Materials:					
Formation Top Depth:		0.61			
Formation End Depth:		6.1			
Formation End Depth UOM:		m			
<u>Annular Space/Abandonment Sealing Record</u>					
Plug ID:		933317194			
Layer:		2			
Plug From:		0.15			
Plug To:		0.5			
Plug Depth UOM:		m			
<u>Annular Space/Abandonment Sealing Record</u>					
Plug ID:		933317193			
Layer:		1			
Plug From:		0			
Plug To:		0.15			
Plug Depth UOM:		m			
<u>Annular Space/Abandonment Sealing Record</u>					
Plug ID:		933317195			
Layer:		3			
Plug From:		0.5			
Plug To:		4			
Plug Depth UOM:		m			
<u>Method of Construction & Well Use</u>					
Method Construction ID:					
Method Construction Code:		B			
Method Construction:		Other Method			
Other Method Construction:					
<u>Pipe Information</u>					
Pipe ID:		11772855			
Casing No:		1			
Comment:					

Map Key	Number of Records	Direction/ Distance (m)	Elev/Diff (m)	Site	DB
---------	-------------------	----------------------------	------------------	------	----

Alt Name:

Construction Record - Casing

Casing ID: 930898069
 Layer: 1
 Material: 5
 Open Hole or Material: PLASTIC
 Depth From: 0.06
 Depth To: 1
 Casing Diameter: 5.2
 Casing Diameter UOM: cm
 Casing Depth UOM: m

Construction Record - Screen

Screen ID: 933423977
 Layer: 1
 Slot: 10
 Screen Top Depth: 1
 Screen End Depth: 4
 Screen Material: 5
 Screen Depth UOM: m
 Screen Diameter UOM: cm
 Screen Diameter: 6

Hole Diameter

Hole ID: 11851445
 Diameter: 20.3
 Depth From: 0
 Depth To: 6.1
 Hole Depth UOM: m
 Hole Diameter UOM: cm

<u>1</u>	2 of 2	W/46.6	81.9 / 0.00	lot 4 con 2 OTTAWA ON	WWIS
----------	--------	--------	-------------	--------------------------	------

Well ID: 7044564	Data Entry Status:
Construction Date:	Data Src:
Primary Water Use:	Date Received: 6/8/2007
Sec. Water Use:	Selected Flag: Yes
Final Well Status: Abandoned-Other	Abandonment Rec: Yes
Water Type:	Contractor: 6964
Casing Material:	Form Version: 3
Audit No: Z34849	Owner:
Tag: A032140	Street Name: 1615 ORLEANS BLVD
Construction Method:	County: OTTAWA-CARLETON
Elevation (m):	Municipality: GLOUCESTER TOWNSHIP
Elevation Reliability:	Site Info:
Depth to Bedrock:	Lot: 004
Well Depth:	Concession: 02
Overburden/Bedrock:	Concession Name:
Pump Rate:	Easting NAD83:
Static Water Level:	Northing NAD83:
Flowing (Y/N):	Zone:
Flow Rate:	UTM Reliability:
Clear/Cloudy:	

Bore Hole Information

Bore Hole ID: 11766985 Elevation: 87.363403

Map Key	Number of Records	Direction/ Distance (m)	Elev/Diff (m)	Site	DB
DP2BR:				Elevrc:	
Spatial Status:				Zone:	18
Code OB:	0			East83:	458933
Code OB Desc:	Overburden			North83:	5034397
Open Hole:				Org CS:	UTM83
Cluster Kind:				UTMRC:	3
Date Completed:	5/31/2007			UTMRC Desc:	margin of error : 10 - 30 m
Remarks:				Location Method:	wwr
Elevrc Desc:					
Location Source Date:					
Improvement Location Source:					
Improvement Location Method:					
Source Revision Comment:					
Supplier Comment:					

Overburden and Bedrock

Materials Interval

Formation ID: 933103342
Layer: 1
Color:
General Color:
Mat1:
Most Common Material:
Mat2:
Other Materials:
Mat3:
Other Materials:
Formation Top Depth: 0
Formation End Depth: 0.05
Formation End Depth UOM: m

Overburden and Bedrock

Materials Interval

Formation ID: 933103346
Layer: 5
Color:
General Color:
Mat1: 05
Most Common Material: CLAY
Mat2:
Other Materials:
Mat3:
Other Materials:
Formation Top Depth: 0.61
Formation End Depth: 6.1
Formation End Depth UOM: m

Overburden and Bedrock

Materials Interval

Formation ID: 933103343
Layer: 2
Color:
General Color:
Mat1: 11
Most Common Material: GRAVEL
Mat2:
Other Materials:
Mat3:
Other Materials:
Formation Top Depth: 0.05

Map Key	Number of Records	Direction/ Distance (m)	Elev/Diff (m)	Site	DB
Formation End Depth:		0.2			
Formation End Depth UOM:		m			
<u>Overburden and Bedrock Materials Interval</u>					
Formation ID:		933103344			
Layer:		3			
Color:					
General Color:					
Mat1:		11			
Most Common Material:		GRAVEL			
Mat2:		84			
Other Materials:		SILTY			
Mat3:					
Other Materials:					
Formation Top Depth:		0.2			
Formation End Depth:		0.3			
Formation End Depth UOM:		m			
<u>Overburden and Bedrock Materials Interval</u>					
Formation ID:		933103345			
Layer:		4			
Color:					
General Color:					
Mat1:		28			
Most Common Material:		SAND			
Mat2:		84			
Other Materials:		SILTY			
Mat3:					
Other Materials:					
Formation Top Depth:		0.3			
Formation End Depth:		0.61			
Formation End Depth UOM:		m			
<u>Annular Space/Abandonment Sealing Record</u>					
Plug ID:		933320412			
Layer:		1			
Plug From:		0			
Plug To:		0.1			
Plug Depth UOM:		m			
<u>Annular Space/Abandonment Sealing Record</u>					
Plug ID:		933320414			
Layer:		3			
Plug From:		0.2			
Plug To:		0.8			
Plug Depth UOM:		m			
<u>Annular Space/Abandonment Sealing Record</u>					
Plug ID:		933320413			
Layer:		2			
Plug From:		0.1			
Plug To:		0.2			

Map Key	Number of Records	Direction/ Distance (m)	Elev/Diff (m)	Site	DB
Plug Depth UOM:		m			
<u>Annular Space/Abandonment Sealing Record</u>					
Plug ID:		933320415			
Layer:		4			
Plug From:		0.8			
Plug To:		6.1			
Plug Depth UOM:		m			
<u>Pipe Information</u>					
Pipe ID:		11774675			
Casing No:		1			
Comment:					
Alt Name:					
<u>Construction Record - Casing</u>					
Casing ID:		930900388			
Layer:		1			
Material:		5			
Open Hole or Material:		PLASTIC			
Depth From:					
Depth To:					
Casing Diameter:		5.2			
Casing Diameter UOM:		cm			
Casing Depth UOM:		m			
<u>Hole Diameter</u>					
Hole ID:		11853626			
Diameter:		20.3			
Depth From:		0			
Depth To:		6.1			
Hole Depth UOM:		m			
Hole Diameter UOM:		cm			
2	1 of 4	SSE/93.6	81.9 / 0.00	CHAPEL HILL VETERINARY CLINIC Professional Corp Building 2 unit 2, 1615 Orleans Blvd Gloucester ON K1C 7E2	GEN
Generator No:		ON6115260		PO Box No:	
Status:				Country: Canada	
Approval Years:		2016		Choice of Contact: CO_OFFICIAL	
Contam. Facility:		No		Co Admin:	
MHSW Facility:		No		Phone No Admin:	
SIC Code:		541940			
SIC Description:		VETERINARY SERVICES			
<u>Detail(s)</u>					
Waste Class:		312			
Waste Class Desc:		PATHOLOGICAL WASTES			
Waste Class:		264			
Waste Class Desc:		PHOTOPROCESSING WASTES			
Waste Class:		261			

Map Key	Number of Records	Direction/ Distance (m)	Elev/Diff (m)	Site	DB
Waste Class Desc:		PHARMACEUTICALS			
2	2 of 4	SSE/93.6	81.9 / 0.00	CHAPEL HILL VETERINARY CLINIC Professional Corp Building 2 unit 2, 1615 Orleans Blvd Gloucester ON K1C 7E2	GEN
Generator No:	ON6115260			PO Box No:	
Status:				Country:	Canada
Approval Years:	2015			Choice of Contact:	CO_OFFICIAL
Contam. Facility:	No			Co Admin:	
MHSW Facility:	No			Phone No Admin:	
SIC Code:	541940				
SIC Description:	VETERINARY SERVICES				
<u>Detail(s)</u>					
Waste Class:	312				
Waste Class Desc:	PATHOLOGICAL WASTES				
Waste Class:	264				
Waste Class Desc:	PHOTOPROCESSING WASTES				
Waste Class:	261				
Waste Class Desc:	PHARMACEUTICALS				
2	3 of 4	SSE/93.6	81.9 / 0.00	CHAPEL HILL VETERINARY CLINIC Professional Corp Building 2 unit 2, 1615 Orleans Blvd Gloucester ON K1C 7E2	GEN
Generator No:	ON6115260			PO Box No:	
Status:				Country:	Canada
Approval Years:	2014			Choice of Contact:	CO_OFFICIAL
Contam. Facility:	No			Co Admin:	
MHSW Facility:	No			Phone No Admin:	
SIC Code:	541940				
SIC Description:	VETERINARY SERVICES				
<u>Detail(s)</u>					
Waste Class:	312				
Waste Class Desc:	PATHOLOGICAL WASTES				
Waste Class:	264				
Waste Class Desc:	PHOTOPROCESSING WASTES				
Waste Class:	261				
Waste Class Desc:	PHARMACEUTICALS				
2	4 of 4	SSE/93.6	81.9 / 0.00	CHAPEL HILL VETERINARY CLINIC Professional Corp Building 2 unit 2, 1615 Orleans Blvd Gloucester ON K1C 7E2	GEN
Generator No:	ON6115260			PO Box No:	
Status:	Registered			Country:	Canada
Approval Years:	As of Dec 2018			Choice of Contact:	
Contam. Facility:				Co Admin:	
MHSW Facility:				Phone No Admin:	
SIC Code:					
SIC Description:					

Map Key	Number of Records	Direction/ Distance (m)	Elev/Diff (m)	Site	DB
<u>Detail(s)</u>					
Waste Class:		261 A			
Waste Class Desc:		Pharmaceuticals			
Waste Class:		312 P			
Waste Class Desc:		Pathological wastes			
<u>4</u>	1 of 48	SSE/126.4	81.9 / 0.00	MIKE MIKE FOURNEL 1599 ORLEANS BLVD ORLEANS ON K1C 7E2	PRT
Location ID:		10623			
Type:		retail			
Expiry Date:		1994-01-31			
Capacity (L):		28333			
Licence #:		0055717001			
<u>4</u>	2 of 48	SSE/126.4	81.9 / 0.00	173140 CANADA INC ORLEANS GARDENS ESSO 1599 ORLEANS BLVD ORLEANS ON K1C7E2	PRT
Location ID:		10623			
Type:		retail			
Expiry Date:		1995-09-30			
Capacity (L):		127280			
Licence #:		0076430552			
<u>4</u>	3 of 48	SSE/126.4	81.9 / 0.00	NATIONAL GROCERS CO. LTD. 1619 ORLEANS BLVD. GLOUCESTER ON K1C 7E2	PES
Detail Licence No:		23-01-10148-0		Operator Box:	
Licence No:		10148		Operator Class:	
Status:				Operator No:	
Approval Date:				Operator Type:	
Report Source:				Oper Area Code:	
Licence Type:		Limited Vendor		Oper Phone No:	
Licence Type Code:		23		Operator Ext:	
Licence Class:		01		Operator Lot:	
Licence Control:		0		Oper Concession:	
Latitude:				Operator Region:	
Longitude:				Operator District:	
Lot:				Operator County:	
Concession:				Op Municipality:	
Region:				Post Office Box:	
District:				MOE District:	
County:				SWP Area Name:	
Trade Name:					
PDF Link:					
<u>4</u>	4 of 48	SSE/126.4	81.9 / 0.00	WHITE ROSE HOME & GARDEN CENTRES LIMITED 1605 ORLEANS BLVD GLOUCESTER ON K1C7E2	PES
Detail Licence No:		23-01-10260-0		Operator Box:	

Map Key	Number of Records	Direction/Distance (m)	Elev/Diff (m)	Site	DB
<p>Licence No: 10260 Status: Approval Date: Report Source: Legacy Licenses (Excluding TS) Licence Type: Limited Vendor Licence Type Code: 23 Licence Class: 01 Licence Control: 0 Latitude: Longitude: Lot: Concession: Region: District: County: Trade Name: PDF Link:</p>					
<p>Operator Class: Operator No: Operator Type: Oper Area Code: 613 Oper Phone No: 8346484 Operator Ext: Operator Lot: Oper Concession: Operator Region: 4 Operator District: Operator County: 15 Op Municipality: Post Office Box: MOE District: SWP Area Name:</p>					
4	5 of 48	SSE/126.4	81.9 / 0.00	NATIONAL GROCERS CO. 1619 ORLEANS AVENUE GLOUCESTER ON K1C 7E2	GEN
<p>Generator No: ON0129132 Status: Approval Years: 96,97 Contam. Facility: MHSW Facility: SIC Code: 6571 SIC Description: CAMERA/PHOTO. SUPPLY</p>					
<p>PO Box No: Country: Choice of Contact: Co Admin: Phone No Admin:</p>					
Detail(s)					
<p>Waste Class: 264 Waste Class Desc: PHOTOPROCESSING WASTES</p>					
4	6 of 48	SSE/126.4	81.9 / 0.00	NATIONAL GROCERS COMPANY LOBLAWS SUPERMARKETS LTD. 1619 ORLEANS AVENUE GLOUCESTER ON K1K 7E2	GEN
<p>Generator No: ON0129132 Status: Approval Years: 98,99,00,01 Contam. Facility: MHSW Facility: SIC Code: 6571 SIC Description: CAMERA/PHOTO. SUPPLY</p>					
<p>PO Box No: Country: Choice of Contact: Co Admin: Phone No Admin:</p>					
Detail(s)					
<p>Waste Class: 264 Waste Class Desc: PHOTOPROCESSING WASTES</p>					
4	7 of 48	SSE/126.4	81.9 / 0.00	DRUG STORE PHARMACY 1619 ORLEANS BLVD. ORLEANS ON K1C 7E2	GEN
<p>Generator No: ON2495902 Status: Approval Years: 00,01,03,04 Contam. Facility:</p>					
<p>PO Box No: Country: Choice of Contact: Co Admin:</p>					

Map Key	Number of Records	Direction/ Distance (m)	Elev/Diff (m)	Site	DB
MHSW Facility: SIC Code: 6031 SIC Description:		PHARMACIES		Phone No Admin:	
Detail(s)					
Waste Class: Waste Class Desc:		261 PHARMACEUTICALS			
Waste Class: Waste Class Desc:		312 PATHOLOGICAL WASTES			
4	8 of 48	SSE/126.4	81.9 / 0.00	DESSUREAULT INDEPENDENT GROCERS 1619 ORLEANS BLVD. GLOUCESTER ON K1C 7E2	PES
Detail Licence No: Licence No: Status: Approval Date: Report Source: Licence Type: Limited Vendor Licence Type Code: 23 Licence Class: Licence Control: Latitude: Longitude: Lot: Concession: Region: District: County: Trade Name: PDF Link:				Operator Box: 58005 Operator Class: Operator No: Operator Type: Oper Area Code: Oper Phone No: Operator Ext: Operator Lot: Oper Concession: Operator Region: Operator District: Operator County: Op Municipality: Post Office Box: MOE District: SWP Area Name:	
4	9 of 48	SSE/126.4	81.9 / 0.00	DESSUREAULT INDEPENDENT GROCERS 1619 ORLEANS BLVD. GLOUCESTER ON K1C 7E2	PES
Detail Licence No: Licence No: Status: Approval Date: Report Source: Licence Type: Vendor Licence Type Code: Licence Class: Licence Control: Latitude: Longitude: Lot: Concession: Region: District: County: Trade Name: PDF Link:				Operator Box: 58005 Operator Class: Operator No: Operator Type: Oper Area Code: Oper Phone No: Operator Ext: Operator Lot: Oper Concession: Operator Region: Operator District: Operator County: Op Municipality: Post Office Box: MOE District: SWP Area Name:	
4	10 of 48	SSE/126.4	81.9 / 0.00	DESSUREAULT INDEPENDENT GROCERS 1554782 ONT LTD	PES

Map Key	Number of Records	Direction/ Distance (m)	Elev/Diff (m)	Site	DB
				1619 ORLEANS BLVD. GLOUCESTER ON K1C 7E2	
Detail Licence No:				Operator Box: 58005	
Licence No:				Operator Class:	
Status:				Operator No:	
Approval Date:				Operator Type:	
Report Source:				Oper Area Code:	
Licence Type:	Vendor			Oper Phone No:	
Licence Type Code:				Operator Ext:	
Licence Class:				Operator Lot:	
Licence Control:				Oper Concession:	
Latitude:				Operator Region:	
Longitude:				Operator District:	
Lot:				Operator County:	
Concession:				Op Municipality:	
Region:				Post Office Box:	
District:				MOE District:	
County:				SWP Area Name:	
Trade Name:					
PDF Link:					

<u>4</u>	11 of 48	SSE/126.4	81.9 / 0.00	MIKE MIKE FOURNEL 1599 ORLEANS BLVD ORLEANS ON K1C 7E2	EXP
Instance No:	9819488				
Instance ID:					
Instance Type:	FS Facility				
Description:					
Status:	EXPIRED				
TSSA Program Area:					
Maximum Hazard Rank:					
Facility Type:					
Expired Date:	1/19/1993				

<u>4</u>	12 of 48	SSE/126.4	81.9 / 0.00	MIKE MIKE FOURNEL 1599 ORLEANS BLVD ORLEANS ON K1C 7E2	EXP
Instance No:	10893639				
Instance ID:					
Instance Type:	FS Liquid Fuel Tank				
Description:					
Status:	EXPIRED				
TSSA Program Area:					
Maximum Hazard Rank:					
Facility Type:					
Expired Date:	1/19/1993				

<u>4</u>	13 of 48	SSE/126.4	81.9 / 0.00	MIKE MIKE FOURNEL 1599 ORLEANS BLVD ORLEANS ON K1C 7E2	EXP
Instance No:	10893607				
Instance ID:					
Instance Type:	FS Liquid Fuel Tank				
Description:					
Status:	EXPIRED				
TSSA Program Area:					
Maximum Hazard Rank:					

Map Key	Number of Records	Direction/ Distance (m)	Elev/Diff (m)	Site	DB
Facility Type:					
Expired Date:		1/19/1993			
4	14 of 48	SSE/126.4	81.9 / 0.00	MIKE MIKE FOURNEL 1599 ORLEANS BLVD ORLEANS ON K1C 7E2	EXP
Instance No:		10893651			
Instance ID:					
Instance Type:		FS Liquid Fuel Tank			
Description:					
Status:		EXPIRED			
TSSA Program Area:					
Maximum Hazard Rank:					
Facility Type:					
Expired Date:		1/19/1993			
4	15 of 48	SSE/126.4	81.9 / 0.00	MIKE MIKE FOURNEL 1599 ORLEANS BLVD ORLEANS ON K1C 7E2	EXP
Instance No:		10893622			
Instance ID:					
Instance Type:		FS Liquid Fuel Tank			
Description:					
Status:		EXPIRED			
TSSA Program Area:					
Maximum Hazard Rank:					
Facility Type:					
Expired Date:		1/19/1993			
4	16 of 48	SSE/126.4	81.9 / 0.00	MIKE MIKE FOURNEL 1599 ORLEANS BLVD ORLEANS ON	EXP
Instance No:		10893630			
Instance ID:		49670			
Instance Type:		FS Piping			
Description:		FS Piping			
Status:		EXPIRED			
TSSA Program Area:					
Maximum Hazard Rank:					
Facility Type:					
Expired Date:					
4	17 of 48	SSE/126.4	81.9 / 0.00	MIKE MIKE FOURNEL 1599 ORLEANS BLVD ORLEANS ON	EXP
Instance No:		10893615			
Instance ID:		50051			
Instance Type:		FS Piping			
Description:		FS Piping			
Status:		EXPIRED			
TSSA Program Area:					
Maximum Hazard Rank:					
Facility Type:					
Expired Date:					

Map Key	Number of Records	Direction/ Distance (m)	Elev/Diff (m)	Site	DB
4	18 of 48	SSE/126.4	81.9 / 0.00	MIKE MIKE FOURNEL 1599 ORLEANS BLVD ORLEANS ON	EXP
Instance No: Instance ID: Instance Type: Description: Status: TSSA Program Area: Maximum Hazard Rank: Facility Type: Expired Date:		10893645 50166 FS Piping FS Piping EXPIRED 			
4	19 of 48	SSE/126.4	81.9 / 0.00	AIM Health Group LTD 2 1605 Orleans Blvd Unit 3 Orleans ON K1C 7E2	GEN
Generator No: Status: Approval Years: Contam. Facility: MHSW Facility: SIC Code: SIC Description:		ON3118611 2010 621110, 621390 Offices of Physicians, Offices of All Other Health Practitioners		PO Box No: Country: Choice of Contact: Co Admin: Phone No Admin:	
<u>Detail(s)</u>					
Waste Class:		312			
Waste Class Desc:		PATHOLOGICAL WASTES			
Waste Class:		261			
Waste Class Desc:		PHARMACEUTICALS			
4	20 of 48	SSE/126.4	81.9 / 0.00	AIM Health Group LTD 2 1605 Orleans Blvd Unit 3 Orleans ON K1C 7E2	GEN
Generator No: Status: Approval Years: Contam. Facility: MHSW Facility: SIC Code: SIC Description:		ON3118611 2011 621110, 621390 Offices of Physicians, Offices of All Other Health Practitioners		PO Box No: Country: Choice of Contact: Co Admin: Phone No Admin:	
<u>Detail(s)</u>					
Waste Class:		312			
Waste Class Desc:		PATHOLOGICAL WASTES			
Waste Class:		261			
Waste Class Desc:		PHARMACEUTICALS			
4	21 of 48	SSE/126.4	81.9 / 0.00	173140 CANADA INC ORLEANS GARDENS ESSO 1599 ORLEANS BLVD ORLEANS ON K1C 7E2	EXP

Map Key	Number of Records	Direction/ Distance (m)	Elev/Diff (m)	Site	DB
<p>Instance No: 11315975 Instance ID: Instance Type: FS Liquid Fuel Tank Description: Status: EXPIRED TSSA Program Area: Maximum Hazard Rank: Facility Type: Expired Date: 2/7/2013 16:28</p>					
4	22 of 48	SSE/126.4	81.9 / 0.00	173140 CANADA INC ORLEANS GARDENS ESSO 1599 ORLEANS BLVD ORLEANS ON K1C 7E2	EXP
<p>Instance No: 10107026 Instance ID: Instance Type: FS Facility Description: Status: EXPIRED TSSA Program Area: Maximum Hazard Rank: Facility Type: Expired Date: 2/7/2013 16:28</p>					
4	23 of 48	SSE/126.4	81.9 / 0.00	173140 CANADA INC ORLEANS GARDENS ESSO 1599 ORLEANS BLVD ORLEANS ON K1C 7E2	EXP
<p>Instance No: 11315939 Instance ID: Instance Type: FS Liquid Fuel Tank Description: Status: EXPIRED TSSA Program Area: Maximum Hazard Rank: Facility Type: Expired Date: 2/7/2013 16:28</p>					
4	24 of 48	SSE/126.4	81.9 / 0.00	173140 CANADA INC ORLEANS GARDENS ESSO 1599 ORLEANS BLVD ORLEANS ON K1C 7E2	EXP
<p>Instance No: 11315911 Instance ID: Instance Type: FS Liquid Fuel Tank Description: Status: EXPIRED TSSA Program Area: Maximum Hazard Rank: Facility Type: Expired Date: 2/7/2013 16:28</p>					
4	25 of 48	SSE/126.4	81.9 / 0.00	173140 CANADA INC ORLEANS GARDENS ESSO 1599 ORLEANS BLVD ORLEANS ON K1C 7E2	EXP

Map Key	Number of Records	Direction/ Distance (m)	Elev/Diff (m)	Site	DB
Instance No: Instance ID: Instance Type: Description: Status: TSSA Program Area: Maximum Hazard Rank: Facility Type: Expired Date:		11315958 FS Liquid Fuel Tank EXPIRED 2/7/2013 16:28			
<u>4</u>	26 of 48	SSE/126.4	81.9 / 0.00	AIM Health Group LTD 2 1605 Orleans Blvd Unit 3 Orleans ON K1C 7E2	GEN
Generator No: Status: Approval Years: Contam. Facility: MHSW Facility: SIC Code: SIC Description:		ON3118611 2012 621110, 621390 Offices of Physicians, Offices of All Other Health Practitioners		PO Box No: Country: Choice of Contact: Co Admin: Phone No Admin:	
<u>Detail(s)</u>					
Waste Class:		312			
Waste Class Desc:		PATHOLOGICAL WASTES			
Waste Class:		261			
Waste Class Desc:		PHARMACEUTICALS			
<u>4</u>	27 of 48	SSE/126.4	81.9 / 0.00	AIM Health Group LTD 2 1605 Orleans Blvd Unit 3 Orleans ON	GEN
Generator No: Status: Approval Years: Contam. Facility: MHSW Facility: SIC Code: SIC Description:		ON3118611 2013 621110, 621390 OFFICES OF PHYSICIANS, OFFICES OF ALL OTHER HEALTH PRACTITIONERS		PO Box No: Country: Choice of Contact: Co Admin: Phone No Admin:	
<u>Detail(s)</u>					
Waste Class:		261			
Waste Class Desc:		PHARMACEUTICALS			
Waste Class:		312			
Waste Class Desc:		PATHOLOGICAL WASTES			
<u>4</u>	28 of 48	SSE/126.4	81.9 / 0.00	173140 CANADA INC ORLEANS GARDENS ESSO 1599 ORLEANS BLVD ORLEANS ON K1C 7E2	EXP
Instance No: Instance ID: Instance Type: Description: Status:		11315975 FS Liquid Fuel Tank FS Gasoline Station - Self Serve EXPIRED			

Map Key	Number of Records	Direction/ Distance (m)	Elev/Diff (m)	Site	DB
TSSA Program Area: Maximum Hazard Rank: Facility Type: FS Liquid Fuel Tank Expired Date: 2/7/2013 4:28:47 PM					
4	29 of 48	SSE/126.4	81.9 / 0.00	173140 CANADA INC ORLEANS GARDENS ESSO 1599 ORLEANS BLVD ORLEANS ON K1C 7E2	EXP
Instance No: 11315939 Instance ID: Instance Type: FS Liquid Fuel Tank Description: FS Gasoline Station - Self Serve Status: EXPIRED TSSA Program Area: Maximum Hazard Rank: Facility Type: FS Liquid Fuel Tank Expired Date: 2/7/2013 4:28:47 PM					
4	30 of 48	SSE/126.4	81.9 / 0.00	173140 CANADA INC ORLEANS GARDENS ESSO 1599 ORLEANS BLVD ORLEANS ON K1C 7E2	EXP
Instance No: 11315911 Instance ID: Instance Type: FS Liquid Fuel Tank Description: FS Gasoline Station - Self Serve Status: EXPIRED TSSA Program Area: Maximum Hazard Rank: Facility Type: FS Liquid Fuel Tank Expired Date: 2/7/2013 4:28:47 PM					
4	31 of 48	SSE/126.4	81.9 / 0.00	173140 CANADA INC ORLEANS GARDENS ESSO 1599 ORLEANS BLVD ORLEANS ON K1C 7E2	EXP
Instance No: 11315958 Instance ID: Instance Type: FS Liquid Fuel Tank Description: FS Gasoline Station - Self Serve Status: EXPIRED TSSA Program Area: Maximum Hazard Rank: Facility Type: FS Liquid Fuel Tank Expired Date: 2/7/2013 4:28:47 PM					
4	32 of 48	SSE/126.4	81.9 / 0.00	MIKE MIKE FOURNEL 1599 ORLEANS BLVD ORLEANS ON K1C 7E2	EXP
Instance No: 10893639 Instance ID: Instance Type: FS Liquid Fuel Tank Description: FS Gasoline Station - Self Serve Status: EXPIRED					

Map Key	Number of Records	Direction/ Distance (m)	Elev/Diff (m)	Site	DB
TSSA Program Area: Maximum Hazard Rank: Facility Type: FS Liquid Fuel Tank Expired Date: 1/19/1993					
<u>4</u>	33 of 48	SSE/126.4	81.9 / 0.00	MIKE MIKE FOURNEL 1599 ORLEANS BLVD ORLEANS ON K1C 7E2	EXP
Instance No: 10893651 Instance ID: Instance Type: FS Liquid Fuel Tank Description: FS Gasoline Station - Self Serve Status: EXPIRED TSSA Program Area: Maximum Hazard Rank: Facility Type: FS Liquid Fuel Tank Expired Date: 1/19/1993					
<u>4</u>	34 of 48	SSE/126.4	81.9 / 0.00	MIKE MIKE FOURNEL 1599 ORLEANS BLVD ORLEANS ON K1C 7E2	EXP
Instance No: 10893607 Instance ID: Instance Type: FS Liquid Fuel Tank Description: FS Gasoline Station - Self Serve Status: EXPIRED TSSA Program Area: Maximum Hazard Rank: Facility Type: FS Liquid Fuel Tank Expired Date: 1/19/1993					
<u>4</u>	35 of 48	SSE/126.4	81.9 / 0.00	MIKE MIKE FOURNEL 1599 ORLEANS BLVD ORLEANS ON K1C 7E2	EXP
Instance No: 10893622 Instance ID: Instance Type: FS Liquid Fuel Tank Description: FS Gasoline Station - Self Serve Status: EXPIRED TSSA Program Area: Maximum Hazard Rank: Facility Type: FS Liquid Fuel Tank Expired Date: 1/19/1993					
<u>4</u>	36 of 48	SSE/126.4	81.9 / 0.00	DESSUREAULT INDEPENDENT GROCERS 1554782 ONT LTD 1619 ORLEANS BLVD. GLOUCESTER ON K1C7H4	PES
Detail Licence No: Licence No: 10148 Status: Approval Date: Report Source: Legacy Licenses (Excluding TS) Licence Type: Limited Vendor Licence Type Code: 23 Operator Box: 58005 Operator Class: Operator No: Operator Type: Oper Area Code: 613 Oper Phone No: 8306880 Operator Ext:					

Map Key	Number of Records	Direction/ Distance (m)	Elev/Diff (m)	Site	DB
Licence Class:	01			Operator Lot:	
Licence Control:	0			Oper Concession:	
Latitude:				Operator Region:	4
Longitude:				Operator District:	2
Lot:				Operator County:	15
Concession:				Op Municipality:	
Region:				Post Office Box:	
District:				MOE District:	
County:				SWP Area Name:	
Trade Name:					
PDF Link:					

4	37 of 48	SSE/126.4	81.9 / 0.00	Loblaws Companies Limited 1619 Orleans Blvd. Gloucester ON K1C 7E2	GEN
Generator No:	ON2740564			PO Box No:	
Status:				Country:	Canada
Approval Years:	2016			Choice of Contact:	CO_OFFICIAL
Contam. Facility:	No			Co Admin:	
MHSW Facility:	No			Phone No Admin:	
SIC Code:	445110				
SIC Description:	SUPERMARKETS AND OTHER GROCERY (EXCEPT CONVENIENCE) STORES				
Detail(s)					
Waste Class:	312				
Waste Class Desc:	PATHOLOGICAL WASTES				

4	38 of 48	SSE/126.4	81.9 / 0.00	AIM Health Group LTD 2 1605 Orleans Blvd Unit 3 Orleans ON K1C 7E2	GEN
Generator No:	ON3118611			PO Box No:	
Status:				Country:	Canada
Approval Years:	2016			Choice of Contact:	CO_OFFICIAL
Contam. Facility:	No			Co Admin:	Natalie Oswald
MHSW Facility:	No			Phone No Admin:	905-858-1368 Ext.1038
SIC Code:	621110, 621390				
SIC Description:	OFFICES OF PHYSICIANS, OFFICES OF ALL OTHER HEALTH PRACTITIONERS				
Detail(s)					
Waste Class:	261				
Waste Class Desc:	PHARMACEUTICALS				
Waste Class:	312				
Waste Class Desc:	PATHOLOGICAL WASTES				

4	39 of 48	SSE/126.4	81.9 / 0.00	Chapel Hill Family Medical Centre 1605 Orleans Blvd. Unit 3 Orleans ON K1C 7E2	GEN
Generator No:	ON5088381			PO Box No:	
Status:				Country:	Canada
Approval Years:	2016			Choice of Contact:	CO_OFFICIAL
Contam. Facility:	No			Co Admin:	
MHSW Facility:	No			Phone No Admin:	
SIC Code:	062110				
SIC Description:	062110				

Map Key	Number of Records	Direction/ Distance (m)	Elev/Diff (m)	Site	DB
---------	-------------------	-------------------------	---------------	------	----

Detail(s)

Waste Class: 261
Waste Class Desc: PHARMACEUTICALS

Waste Class: 312
Waste Class Desc: PATHOLOGICAL WASTES

4 40 of 48 SSE/126.4 81.9 / 0.00 AIM Health Group LTD 2
1605 Orleans Blvd Unit 3
Orleans ON K1C 7E2 GEN

Generator No: ON3118611
Status:
Approval Years: 2015
Contam. Facility: No
MHSW Facility: No
SIC Code: 621110, 621390
SIC Description: OFFICES OF PHYSICIANS, OFFICES OF ALL OTHER HEALTH PRACTITIONERS

PO Box No:
Country: Canada
Choice of Contact: CO_OFFICIAL
Co Admin: Natalie Oswald
Phone No Admin: 905-858-1368 Ext.1038

Detail(s)

Waste Class: 261
Waste Class Desc: PHARMACEUTICALS

Waste Class: 312
Waste Class Desc: PATHOLOGICAL WASTES

4 41 of 48 SSE/126.4 81.9 / 0.00 Loblaw Companies Limited
1619 Orleans Blvd.
Gloucester ON K1C 7E2 GEN

Generator No: ON2740564
Status:
Approval Years: 2015
Contam. Facility: No
MHSW Facility: No
SIC Code: 445110
SIC Description: SUPERMARKETS AND OTHER GROCERY (EXCEPT CONVENIENCE) STORES

PO Box No:
Country: Canada
Choice of Contact: CO_OFFICIAL
Co Admin:
Phone No Admin:

Detail(s)

Waste Class: 312
Waste Class Desc: PATHOLOGICAL WASTES

4 42 of 48 SSE/126.4 81.9 / 0.00 AIM Health Group LTD 2
1605 Orleans Blvd Unit 3
Orleans ON K1C 7E2 GEN

Generator No: ON3118611
Status:
Approval Years: 2014
Contam. Facility: No
MHSW Facility: No
SIC Code: 621110, 621390
SIC Description: OFFICES OF PHYSICIANS, OFFICES OF ALL OTHER HEALTH PRACTITIONERS

PO Box No:
Country: Canada
Choice of Contact: CO_OFFICIAL
Co Admin:
Phone No Admin:

Detail(s)

Waste Class: 261

Map Key	Number of Records	Direction/ Distance (m)	Elev/Diff (m)	Site	DB
Waste Class Desc:		PHARMACEUTICALS			
Waste Class:		312			
Waste Class Desc:		PATHOLOGICAL WASTES			
<u>4</u>	43 of 48	SSE/126.4	81.9 / 0.00	LOBLAWS INC. 1619 Orleans Blvd. Gloucester ON K1C 7E2	GEN
Generator No:		ON2740564	PO Box No:		
Status:		Registered	Country:		Canada
Approval Years:		As of Dec 2018	Choice of Contact:		
Contam. Facility:			Co Admin:		
MHSW Facility:			Phone No Admin:		
SIC Code:					
SIC Description:					
<u>Detail(s)</u>					
Waste Class:		212 I			
Waste Class Desc:		Aliphatic solvents and residues			
Waste Class:		312 P			
Waste Class Desc:		Pathological wastes			
<u>4</u>	44 of 48	SSE/126.4	81.9 / 0.00	Chapel Hill Family Medical Centre 1605 Orleans Blvd. Unit 3 Orleans ON K1C 7E2	GEN
Generator No:		ON5088381	PO Box No:		
Status:		Registered	Country:		Canada
Approval Years:		As of Dec 2017	Choice of Contact:		
Contam. Facility:			Co Admin:		
MHSW Facility:			Phone No Admin:		
SIC Code:					
SIC Description:					
<u>Detail(s)</u>					
Waste Class:		261 A			
Waste Class Desc:		Pharmaceuticals			
Waste Class:		312 P			
Waste Class Desc:		Pathological wastes			
<u>4</u>	45 of 48	SSE/126.4	81.9 / 0.00	DESSUREAULT INDEPENDENT GROCERS 1554782 ONT LTD 1619 ORLEANS BLVD. GLOUCESTER ON K1C7H4	PES
Detail Licence No:			Operator Box:		58005
Licence No:		10148	Operator Class:		
Status:			Operator No:		
Approval Date:			Operator Type:		
Report Source:		Legacy Licenses (Excluding TS)	Oper Area Code:		613
Licence Type:		Retail Vendor Class 03	Oper Phone No:		8306880
Licence Type Code:		21	Operator Ext:		
Licence Class:		03	Operator Lot:		
Licence Control:			Oper Concession:		
Latitude:			Operator Region:		
Longitude:			Operator District:		
Lot:			Operator County:		

Map Key	Number of Records	Direction/ Distance (m)	Elev/Diff (m)	Site	DB
Concession: Region: District: County: Trade Name: PDF Link:					
Op Municipality: Post Office Box: MOE District: SWP Area Name:					
4	46 of 48	SSE/126.4	81.9 / 0.00	974481 ONT. LTD./PIERRE & MARIO'S INDEPEND. GROCER 1619 ORLEANS BLVD. GLOUCESTER ON K1C7E2	PES
Detail Licence No: Licence No: 10242 Status: Approval Date: Report Source: Legacy Licenses (Excluding TS) Licence Type: Retail Vendor Class 03 Licence Type Code: 21 Licence Class: 03 Licence Control: Latitude: Longitude: Lot: Concession: Region: District: County: Trade Name: PDF Link:					
Operator Box: Operator Class: Operator No: Operator Type: Oper Area Code: 613 Oper Phone No: 8306880 Operator Ext: Operator Lot: Oper Concession: Operator Region: Operator District: Operator County: Op Municipality: Post Office Box: MOE District: SWP Area Name:					
4	47 of 48	SSE/126.4	81.9 / 0.00	WHITE ROSE HOME & GARDEN CENTRES LIMITED 1605 ORLEANS BLVD GLOUCESTER ON K1C7E2	PES
Detail Licence No: Licence No: 10260 Status: Approval Date: Report Source: Legacy Licenses (Excluding TS) Licence Type: Retail Vendor Class 03 Licence Type Code: 21 Licence Class: 03 Licence Control: Latitude: Longitude: Lot: Concession: Region: District: County: Trade Name: PDF Link:					
Operator Box: Operator Class: Operator No: Operator Type: Oper Area Code: 613 Oper Phone No: 8346484 Operator Ext: Operator Lot: Oper Concession: Operator Region: Operator District: Operator County: Op Municipality: Post Office Box: MOE District: SWP Area Name:					
4	48 of 48	SSE/126.4	81.9 / 0.00	LOBLAWS INC. 1619 Orleans Blvd. Gloucester ON K1C 7E2	GEN
Generator No: ON2740564 PO Box No:					

Map Key	Number of Records	Direction/ Distance (m)	Elev/Diff (m)	Site	DB
Status: Approval Years: Contam. Facility: MHSW Facility: SIC Code: SIC Description:	Registered As of Oct 2019			Country: Choice of Contact: Co Admin: Phone No Admin:	Canada
<u>Detail(s)</u>					
Waste Class: Waste Class Desc:	212 I Aliphatic solvents and residues				
Waste Class: Waste Class Desc:	312 P Pathological wastes				
5	1 of 1	SW/128.1	81.9 / 0.00	MIKE MIKE FURNEL 1599 ORLEANS BLVD ORLEANS ON	EXP
Instance No: Instance ID: Instance Type: Description: Status: TSSA Program Area: Maximum Hazard Rank: Facility Type: Expired Date:	10893659 50216 FS Piping FS Piping EXPIRED				
6	1 of 1	W/135.9	80.9 / -1.00	City of Ottawa corner of Jean D'arc West bound at Orleans Blvd. Ottawa ON	SPL
Ref No: Site No: Incident Dt: Year: Incident Cause: Incident Event: Contaminant Code: Contaminant Name: Contaminant Limit 1: Contam Limit Freq 1: Contaminant UN No 1: Environment Impact: Nature of Impact: Receiving Medium: Receiving Env: MOE Response: Dt MOE Arvl on Scn: MOE Reported Dt: Dt Document Closed: Incident Reason: Site Name: Site County/District: Site Geo Ref Meth: Incident Summary: Contaminant Qty:	0713-88WG37 Pipe Or Hose Leak 27 COOLANT N.O.S. Not Anticipated No Field Response 9/2/2010 9/8/2010 corner of Jean D'arc West bound at Orleans Blvd. <UNOFFICIAL> OC Transpo: 30L Coolant to storm sewer. 30 L			Discharger Report: Material Group: Health/Env Conseq: Client Type: Sector Type: Agency Involved: Nearest Watercourse: Site Address: Site District Office: Site Postal Code: Site Region: Site Municipality: Site Lot: Site Conc: Northing: Easting: Site Geo Ref Accu: Site Map Datum: SAC Action Class: Source Type:	Motor Vehicle Watercourse Spills

Map Key	Number of Records	Direction/ Distance (m)	Elev/Diff (m)	Site	DB
7	1 of 1	NW/154.1	81.7 / -0.15	1670 RODIN WAY OTTAWA ON K1C 4Z2	HINC

External File Num: FS INC 0811-07343
Fuel Occurrence Type: Pipeline Strike
Date of Occurrence: 11/18/2008
Fuel Type Involved: Natural Gas
Status Desc: Completed - Causal Analysis(End)
Job Type Desc: Incident/Near-Miss Occurrence (FS)
Oper. Type Involved: Private Dwelling
Service Interruptions: Yes
Property Damage: Yes
Fuel Life Cycle Stage: Utilization
Root Cause: Root Cause: Equipment/Material/Component:No Procedures:Yes Maintenance:No Design:No Training:No
Management:Yes Human Factors:Yes
Reported Details:
Fuel Category: Gaseous Fuel
Occurrence Type: Incident
Affiliation: Industry Stakeholder (Licensee/Registration/Certificate Holder, Facility Owner, etc.)
County Name: Ottawa
Approx. Quant. Rel:
Nearby body of water:
Enter Drainage Syst.:
Approx. Quant. Unit:
Environmental Impact:

8	1 of 2	ESE/158.6	81.9 / 0.00	CANADA MORTGAGE & HOUSING CORP. CEDAR MILLS RD./GREYWOOD DR. GLOUCESTER CITY ON	CA
-------------------	--------	-----------	-------------	---	----

Certificate #: 3-1209-94-
Application Year: 94
Issue Date: 9/21/1994
Approval Type: Municipal sewage
Status: Approved
Application Type:
Client Name:
Client Address:
Client City:
Client Postal Code:
Project Description:
Contaminants:
Emission Control:

8	2 of 2	ESE/158.6	81.9 / 0.00	CANADA MORTGAGE & HOUSING CORP. CEDAR MILLS RD./GREYWOOD RD. GLOUCESTER CITY ON	CA
-------------------	--------	-----------	-------------	---	----

Certificate #: 7-0904-94-
Application Year: 94
Issue Date: 9/21/1994
Approval Type: Municipal water
Status: Approved
Application Type:
Client Name:
Client Address:
Client City:
Client Postal Code:
Project Description:
Contaminants:
Emission Control:

Map Key	Number of Records	Direction/ Distance (m)	Elev/Diff (m)	Site	DB
9	1 of 2	ENE/164.3	81.9 / 0.00	1547 CHAMPNEUF DR, ORLEANS<UNOFFICIAL> Ottawa ON K1C 4Z6	SPL
Ref No:	3647-6PLPFB			Discharger Report:	
Site No:				Material Group:	Oils
Incident Dt:	5/8/2006			Health/Env Conseq:	
Year:				Client Type:	
Incident Cause:				Sector Type:	Other Motor Vehicle
Incident Event:				Agency Involved:	
Contaminant Code:	15			Nearest Watercourse:	
Contaminant Name:	HYDRAULIC OIL			Site Address:	
Contaminant Limit 1:				Site District Office:	Ottawa
Contam Limit Freq 1:				Site Postal Code:	
Contaminant UN No 1:				Site Region:	
Environment Impact:	Possible			Site Municipality:	Ottawa
Nature of Impact:	Other Impact(s)			Site Lot:	
Receiving Medium:	Land			Site Conc:	
Receiving Env:				Northing:	
MOE Response:				Easting:	
Dt MOE Arvl on Scn:				Site Geo Ref Accu:	
MOE Reported Dt:	5/8/2006			Site Map Datum:	
Dt Document Closed:				SAC Action Class:	
Incident Reason:				Source Type:	
Site Name:					
Site County/District:					
Site Geo Ref Meth:					
Incident Summary:	Convoy Supply: 23 L hyd oil sprayed to driveway, trees, cars				
Contaminant Qty:	23 L				

9	2 of 2	ENE/164.3	81.9 / 0.00	LOUISE MARTIN 1547 CHAMPNEUF DRIVE OTTAWA ON	GEN
Generator No:	ON7857109			PO Box No:	
Status:				Country:	
Approval Years:	2012			Choice of Contact:	
Contam. Facility:				Co Admin:	
MHSW Facility:				Phone No Admin:	
SIC Code:	814110				
SIC Description:	Private Households				

Unplottable Summary

Total: **50** Unplottable sites

DB	Company Name/Site Name	Address	City	Postal
CA	CANADA MORTGAGE & HOUSING CORP.	PT.LOTS 24&25,CYRVILLE DRAIN	GLOUCESTER CITY ON	
CA	M.C.Y. CONSTRUCTION (1989) LTD.	JEANNE D'ARC BLVD. RET. POND	GLOUCESTER CITY ON	
CA	THE DOUGLAS MacDONALD DEVELOPMENT CORP.	JEANNE d'ARC BLVD.	GLOUCESTER CITY ON	
CA	MINTO DEVELOPMENT INC.- CHAPEL HILL SOUTH	BLOCK 196 & ORLEANS BLVD.-PH.2	GLOUCESTER CITY ON	
CA	CANADA MORTGAGE & HOUSING CORPN.	STORMWATER MANAGEMENT SYSTEM	OTTAWA CITY ON	
CA	SUPERIOR BUILDERS LIMITED PHASE II	GAULTOIS AVE.COTEAUX RIDGE DEV	GLOUCESTER CITY ON	
CA	MINTO CONSTRUCTION LTD. STAGE II	ORLEANS BLVD. CHAPEL HILL E.	GLOUCESTER CITY ON	
CA	GLOUCESTER CITY	ORLEANS BLVD., PUBLIC LIBRARY	GLOUCESTER CITY ON	
CA	MINTO CONSTRUCTION LIMITED	JEANNE D'ARC BLVD. CHAPEL HILL	GLOUCESTER CITY ON	
CA	THE DOUGLAS MacDONALD DEVELOPMENT CORP.	JEANNE d'ARC BLVD.	GLOUCESTER CITY ON	
CA	MINTO CONSTRUCTION LIMITED	JEANNE D'ARC BLVD. CHAPEL HILL	GLOUCESTER CITY ON	
CA	MINTO CONSTR.LTD.	JEANNE D'ARC BLVD.	GLOUCESTER CITY ON	
CA	MINTO CONSTR.LTD.	JEANNE D'ARC BLVD.	GLOUCESTER CITY ON	
CA	Riverside Gate Condominiums	Part of Lot 3, Concession 2	Ottawa ON	
CA	SUPERIOR BUILDERS LIMITED PHASE II	GAULTOIS AVE.CPTEAIX RIDGE DEV	GLOUCESTER CITY ON	
CA	FIRST ORLEANS PLAZA CORPORATION	JEANNE D'ARC BLVD.	GLOUCESTER CITY ON	
CONV	Loblaws Companies Limited		Ottawa ON	

CONV	IMPERIAL OIL LIMITED		NORTH YORK ON	
CONV	IMPERIAL OIL LIMITED		DON MILLS ON	
EBR	Sewer-matic Drain Service Ltd.	Hawthorn Industrial Park, Concession 6RF PT of Lot 4 GLOUCESTER	ON	
EBR	Waste Management of Canada Corporation	Parts of Lots 2, 3, 4 Concession 2 & Parts of Lots 3, 4, 5 Concession 3 Ottawa CITY OF OTTAWA	ON	
ECA	Waste Management of Canada Corporation	Parts of Lots 2, 3, 4 Concession 2 & Parts of Lots 3, 4, 5 Concession 3	Ottawa ON	K0A 1L0
LIMO		Lot 4 GORE GLOUCESTER Ottawa	ON	
LIMO		Lot 4 GORE GLOUCESTER Ottawa	ON	
PRT	RON DEAVY CONSTRUCTION LTD	LOT 3 PRT 2	GLOUCESTER ON	
SPL	ESSO PETROLEUM CANADA	TANK TRUCK (CARGO)	OTTAWA CITY ON	
SPL	SUNNY'S PETROLEUM	ORLEANS SERVICE CENTRE	OTTAWA CITY ON	
SPL	ESSO PETROLEUM CANADA	ESSO DISTRIBUTION STATION BULK STATION	OTTAWA CITY ON	
SPL	ESSO PETROLEUM CANADA	OTTAWA AIRPORT TANK TRUCK (CARGO)	OTTAWA CITY ON	
SPL	Esso Petroleum Canada, A Division of Imperial Oil Limited	Nepean	Ottawa ON	
SPL	ESSO PETROLEUM CANADA	TRANSPORT TRUCK (CARGO)	OTTAWA CITY ON	
SPL	LOBLAWS		OTTAWA CITY ON	
SPL	ESSO PETROLEUM CANADA	BULK STATION	OTTAWA CITY ON	
SPL	NATIONAL GROCERS	MOTOR VEHICLE (OPERATING FLUID)	OTTAWA ON	
SPL	City of Ottawa	Jeanne D'arc Blvd, westbound on-ramp	Ottawa ON	
SPL	Loblaws Properties Limited	Loblaws	Ottawa ON	
SPL	BFI Canada Inc.	Beausejour Drive	Ottawa ON	
WDS	Waste Management of Canada Corporation	Parts of Lots 2, 3, 4 Concession 2 & Parts of Lots 3, 4, 5 Concession 3	Ottawa ON	K0A 1L0
WDS	Waste Management of Canada Corporation	Parts of Lots 2, 3, 4 Concession 2 & Parts of Lots 3, 4, 5 Concession 3	Ottawa ON	K0A 1L0
WDS	Waste Management of Canada Corporation	Parts of Lots 2, 3, 4 Concession 2 & Parts of Lots 3, 4, 5 Concession 3	Ottawa ON	K0A 1L0

WDS	Waste Management of Canada Corporation	Parts of Lots 2, 3 , 4 Concession 2 & Parts of Lots 3, 4, 5 Concession 3	Ottawa ON	K0A 1L0
WWIS		lot 3	ON	
WWIS		lot 4	ON	
WWIS		lot 4	ON	
WWIS		lot 3	ON	
WWIS		lot 3	ON	
WWIS		lot 3	ON	
WWIS		lot 3	ON	
WWIS		lot 3	ON	
WWIS		lot 4 con 2	ON	

Unplottable Report

Site: CANADA MORTGAGE & HOUSING CORP.
PT.LOTS 24&25,CYRVILLE DRAIN GLOUCESTER CITY ON

Database:
CA

Certificate #: 3-0449-93-
Application Year: 93
Issue Date: 6/24/1993
Approval Type: Municipal sewage
Status: Approved
Application Type:
Client Name:
Client Address:
Client City:
Client Postal Code:
Project Description:
Contaminants:
Emission Control:

Site: M.C.Y. CONSTRUCTION (1989) LTD.
JEANNE D'ARC BLVD. RET. POND GLOUCESTER CITY ON

Database:
CA

Certificate #: 3-0939-93-
Application Year: 93
Issue Date: 9/3/1993
Approval Type: Municipal sewage
Status: Approved
Application Type:
Client Name:
Client Address:
Client City:
Client Postal Code:
Project Description:
Contaminants:
Emission Control:

Site: THE DOUGLAS MacDONALD DEVELOPMENT CORP.
JEANNE d'ARC BLVD. GLOUCESTER CITY ON

Database:
CA

Certificate #: 3-0717-86-
Application Year: 86
Issue Date: 6/5/1986
Approval Type: Municipal sewage
Status: Approved
Application Type:
Client Name:
Client Address:
Client City:
Client Postal Code:
Project Description:
Contaminants:
Emission Control:

Site: MINTO DEVELOPMENT INC.-CHAPEL HILL SOUTH
BLOCK 196 & ORLEANS BLVD.-PH.2 GLOUCESTER CITY ON

Database:
CA

Certificate #: 3-1694-90-
Application Year: 90

Issue Date: 9/13/1990
Approval Type: Municipal sewage
Status: Approved
Application Type:
Client Name:
Client Address:
Client City:
Client Postal Code:
Project Description:
Contaminants:
Emission Control:

Site: CANADA MORTGAGE & HOUSING CORPN.
STORMWATER MANAGEMENT SYSTEM OTTAWA CITY ON

Database:
CA

Certificate #: 3-0196-91-
Application Year: 91
Issue Date: 3/15/1991
Approval Type: Municipal sewage
Status: Preliminary approval
Application Type:
Client Name:
Client Address:
Client City:
Client Postal Code:
Project Description:
Contaminants:
Emission Control:

Site: SUPERIOR BUILDERS LIMITED PHASE II
GAULTOIS AVE.COTEAUX RIDGE DEV GLOUCESTER CITY ON

Database:
CA

Certificate #: 7-0512-86-
Application Year: 86
Issue Date: 5/29/1986
Approval Type: Municipal water
Status: Approved
Application Type:
Client Name:
Client Address:
Client City:
Client Postal Code:
Project Description:
Contaminants:
Emission Control:

Site: MINTO CONSTRUCTION LTD. STAGE II
ORLEANS BLVD. CHAPEL HILL E. GLOUCESTER CITY ON

Database:
CA

Certificate #: 7-1258-86-
Application Year: 86
Issue Date: 10/7/1986
Approval Type: Municipal water
Status: Approved
Application Type:
Client Name:
Client Address:
Client City:
Client Postal Code:
Project Description:
Contaminants:
Emission Control:

Site: GLOUCESTER CITY
ORLEANS BLVD., PUBLIC LIBRARY GLOUCESTER CITY ON

Database:
CA

Certificate #: 3-1418-94-
Application Year: 94
Issue Date: 11/10/1994
Approval Type: Municipal sewage
Status: Approved
Application Type:
Client Name:
Client Address:
Client City:
Client Postal Code:
Project Description:
Contaminants:
Emission Control:

Site: MINTO CONSTRUCTION LIMITED
JEANNE D'ARC BLVD. CHAPEL HILL GLOUCESTER CITY ON

Database:
CA

Certificate #: 7-0068-87-
Application Year: 87
Issue Date: 2/16/1987
Approval Type: Municipal water
Status: Approved
Application Type:
Client Name:
Client Address:
Client City:
Client Postal Code:
Project Description:
Contaminants:
Emission Control:

Site: THE DOUGLAS MacDONALD DEVELOPMENT CORP.
JEANNE d'ARC BLVD. GLOUCESTER CITY ON

Database:
CA

Certificate #: 7-0560-86-
Application Year: 86
Issue Date: 6/5/1986
Approval Type: Municipal water
Status: Approved
Application Type:
Client Name:
Client Address:
Client City:
Client Postal Code:
Project Description:
Contaminants:
Emission Control:

Site: MINTO CONSTRUCTION LIMITED
JEANNE D'ARC BLVD. CHAPEL HILL GLOUCESTER CITY ON

Database:
CA

Certificate #: 3-0095-87-
Application Year: 87
Issue Date: 2/16/1987
Approval Type: Municipal sewage
Status: Approved
Application Type:
Client Name:
Client Address:
Client City:
Client Postal Code:
Project Description:

Contaminants:
Emission Control:

Site: MINTO CONSTR.LTD.
JEANNE D'ARC BLVD. GLOUCESTER CITY ON

Database:
CA

Certificate #: 7-0994-85-006
Application Year: 85
Issue Date: 11/8/85
Approval Type: Municipal water
Status: Approved
Application Type:
Client Name:
Client Address:
Client City:
Client Postal Code:
Project Description:
Contaminants:
Emission Control:

Site: MINTO CONSTR.LTD.
JEANNE D'ARC BLVD. GLOUCESTER CITY ON

Database:
CA

Certificate #: 3-1330-85-006
Application Year: 85
Issue Date: 11/8/85
Approval Type: Municipal sewage
Status: Approved
Application Type:
Client Name:
Client Address:
Client City:
Client Postal Code:
Project Description:
Contaminants:
Emission Control:

Site: Riverside Gate Condominiums
Part of Lot 3, Concession 2 Ottawa ON

Database:
CA

Certificate #: 4856-52WSMF
Application Year: 01
Issue Date: 9/27/01
Approval Type: Municipal & Private water
Status: Approved
Application Type: New Certificate of Approval
Client Name: Urbandale Corporation
Client Address: 2193 Arch Street
Client City: Ottawa
Client Postal Code: K1G 2H5
Project Description: Watermain construction on Nelligan Lane and Old Riverside Drive.
Contaminants:
Emission Control:

Site: SUPERIOR BUILDERS LIMITED PHASE II
GAULTOIS AVE.CPTEAIX RIDGE DEV GLOUCESTER CITY ON

Database:
CA

Certificate #: 3-0672-86-
Application Year: 86
Issue Date: 5/29/1986
Approval Type: Municipal sewage
Status: Approved
Application Type:

Client Name:
Client Address:
Client City:
Client Postal Code:
Project Description:
Contaminants:
Emission Control:

Site: **FIRST ORLEANS PLAZA CORPORATION**
JEANNE D'ARC BLVD. GLOUCESTER CITY ON

Database:
CA

Certificate #: 3-0703-87-
Application Year: 87
Issue Date: 5/25/1987
Approval Type: Municipal sewage
Status: Approved
Application Type:
Client Name:
Client Address:
Client City:
Client Postal Code:
Project Description:
Contaminants:
Emission Control:

Site: **Loblaw Companies Limited**
Ottawa ON

Database:
CONV

File No: 097267
Crown Brief No:
Court Location:
Publication City:
Publication Title:
Act:
Act(s):
First Matter:
Second Matter:
Investigation 1:
Investigation 2:
Penalty Imposed:
Description:

Location:
Region:
Ministry District:

On April 19, 2011, Loblaw Companies Limited/Les Compagnies Loblaw Limitee pleaded guilty to one violation under the Environmental Protection Act for causing the discharge of a refrigerant into the air within a building or into the natural environment. The Court heard that the company owns and operates a property in Ottawa. The company uses a refrigeration contractor to install, maintain and service the equipment at this location. During such work, a release of refrigerant was reported to the ministry. The release was inside a building that was vented via exhaust fans to the natural environment. The refrigerant contains hydrochlorofluorocarbon and is considered an ozone depleting substance. The company was charged following an investigation by the ministry's Investigations and Enforcement Branch. The company was fined \$30,000 plus a victim fine surcharge and was given 30 days to pay the fine.

Background:
URL:

Additional Details

Publication Date:
Count: 1
Act: EPA
Regulation:
Section:
Act/Regulation/Section: EPA
Date of Offence:
Date of Conviction:
Date Charged: April 19, 2011
Charge Disposition: fine, victim fine surcharge
Fine: \$30,000
Synopsis:

Site: IMPERIAL OIL LIMITED
NORTH YORK ON

Database:
CONV

File No:
Crown Brief No:
Court Location:
Publication City:
Publication Title:
Act:
Act(s):
First Matter:
Second Matter:
Investigation 1:
Investigation 2:
Penalty Imposed:
Description: FAILED TO INSPECT OIL/WATER SEPARATOR WEEKLY & MAINTAIN LOG BOOK AT SITE
Background:
URL:

Location:
Region: EASTERN REGION
Ministry District:

Additional Details

Publication Date:
Count: 1
Act: OWRA
Regulation:
Section: 66(3)
Act/Regulation/Section: OWRA- -66(3)
Date of Offence:
Date of Conviction:
Date Charged: 6/4/93
Charge Disposition:
Fine: \$4,000
Synopsis:

Additional Details

Publication Date:
Count: 1
Act: OWRA
Regulation:
Section: 66(3)
Act/Regulation/Section: OWRA- -66(3)
Date of Offence:
Date of Conviction:
Date Charged: 6/4/93
Charge Disposition:
Fine: \$1,000
Synopsis:

Site: IMPERIAL OIL LIMITED
DON MILLS ON

Database:
CONV

File No:
Crown Brief No:
Court Location:
Publication City:
Publication Title:
Act:
Act(s):
First Matter:
Second Matter:
Investigation 1:
Investigation 2:
Penalty Imposed:
Description: FAILED TO COMPLY WITH CONDITIONS OF C. OF A.
Background:

Location:
Region: EASTERN REGION
Ministry District:

URL:

Additional Details

Publication Date:
Count: 1
Act: OWRA
Regulation:
Section: 66(3)
Act/Regulation/Section: OWRA- -66(3)
Date of Offence:
Date of Conviction:
Date Charged: 6/4/93
Charge Disposition:
Fine: \$6,000
Synopsis:

Site: Sewer-matic Drain Service Ltd.
Hawthorn Industrial Park, Concession 6RF PT of Lot 4 GLOUCESTER ON

Database:
[EBR](#)

EBR Registry No: IA7E0388
Ministry Ref No: 28072
Notice Type: Instrument Decision
Notice Stage: 800470213
Notice Date: March 20, 1998
Proposal Date: March 25, 1997
Year: 1997
Instrument Type: (EPA s. 27) - Approval for a waste disposal site.
Off Instrument Name:
Posted By:
Company Name: Sewer-matic Drain Service Ltd.
Site Address:
Location Other:
Proponent Name:
Proponent Address: 4140 Belgreen Drive, Gloucester Ontario, K1G 3N2
Comment Period:
URL:

Decision Posted:
Exception Posted:
Section:
Act 1:
Act 2:
Site Location Map:

Site Location Details:

Hawthorn Industrial Park, Concession 6RF PT of Lot 4 GLOUCESTER

Site: Waste Management of Canada Corporation
Parts of Lots 2, 3, 4 Concession 2 & Parts of Lots 3, 4, 5 Concession 3 Ottawa CITY OF OTTAWA ON

Database:
[EBR](#)

EBR Registry No: 012-8433
Ministry Ref No: 1829-AC4MA3
Notice Type: Instrument Final Decision
Notice Stage: 857760106
Notice Date: June 29, 2017
Proposal Date: August 19, 2016
Year: 2016
Instrument Type: (EPA Part II.1-waste) - Environmental Compliance Approval (project type: waste)
Off Instrument Name:
Posted By:
Company Name: Waste Management of Canada Corporation
Site Address:
Location Other:
Proponent Name:
Proponent Address:
Comment Period:
URL:

Decision Posted:
Exception Posted:
Section:
Act 1:
Act 2:
Site Location Map:

Site Location Details:

Parts of Lots 2, 3, 4 Concession 2 & Parts of Lots 3, 4, 5 Concession 3 Ottawa CITY OF OTTAWA

Site: Waste Management of Canada Corporation
Parts of Lots 2, 3, 4 Concession 2 & Parts of Lots 3, 4, 5 Concession 3 Ottawa ON K0A 1L0

Database:
ECA

Approval No: A461002
Approval Date: 2017-03-30
Status: Revoked and/or Replaced
Record Type: ECA
Link Source: IDS
SWP Area Name: Mississippi Valley
Approval Type: ECA-WASTE MANAGEMENT SYSTEMS
Project Type: WASTE MANAGEMENT SYSTEMS
Address: Parts of Lots 2, 3, 4 Concession 2 & Parts of Lots 3, 4, 5 Concession 3
Full Address:
Full PDF Link:

MOE District: Ottawa
City:
Longitude:
Latitude:
Geometry X:
Geometry Y:

Site: Lot 4 GORE GLOUCESTER Ottawa ON

Database:
LIMO

ECA/Instrument No: X1019
Oper Status 2016: Historic
C of A Issue Date:
C of A Issued to:
Lndfl Gas Mgmt (P):
Lndfl Gas Mgmt (F):
Lndfl Gas Mgmt (E):
Lndfl Gas Mgmt Sys:
Landfill Gas Mntr:
Leachate Coll Sys:
ERC Est Vol (m3):
ERC Volume Unit:
ERC Dt Last Det:
Landfill Type:
Source File Type: Historic and Closed Landfills
Fill Rate:
Fill Rate Unit:
Tot Fill Area (ha):
Tot Site Area (ha):
Footprint:
Tot Apprv Cap (m3):
Contam Atten Zone:
Grndwtr Mntr:
Surf Wtr Mntr:
Air Emis Monitor:
Approved Waste Type:
Client Site Name:
ERC Methodology:
Site Name:
Site Location Details: Lot 4 GORE GLOUCESTER
Ottawa

Natural Attenuation:
Liners:
Cover Material:
Leachate Off-Site:
Leachate On Site:
Req Coll Lndfl Gas:
Lndfl Gas Coll:
Total Waste Rec:
TWR Methodology:
TWR Unit:
Tot Aprv Cap Unit:
Financial Assurance:
Last Report Year:
MOE Region:
MOE District:
Site County:
Lot:
Concession:
Latitude:
Longitude:
Easting:
Northing:
UTM Zone:
Data Source:

Service Area:
Page URL:

Site: Lot 4 GORE GLOUCESTER Ottawa ON

Database:
LIMO

ECA/Instrument No: X1104
Oper Status 2016: Historic
C of A Issue Date:
C of A Issued to:
Lndfl Gas Mgmt (P):
Lndfl Gas Mgmt (F):
Lndfl Gas Mgmt (E):

Natural Attenuation:
Liners:
Cover Material:
Leachate Off-Site:
Leachate On Site:
Req Coll Lndfl Gas:
Lndfl Gas Coll:

Lndfl Gas Mgmt Sys:
Landfill Gas Mntr:
Leachate Coll Sys:
ERC Est Vol (m3):
ERC Volume Unit:
ERC Dt Last Det:
Landfill Type:
Source File Type: Historic and Closed Landfills
Fill Rate:
Fill Rate Unit:
Tot Fill Area (ha):
Tot Site Area (ha):
Footprint:
Tot Apprv Cap (m3):
Contam Atten Zone:
Grndwtr Mntr:
Surf Wtr Mntr:
Air Emis Monitor:
Approved Waste Type:
Client Site Name:
ERC Methodology:
Site Name:
Site Location Details: Lot 4 GORE GLOUCESTER

Total Waste Rec:
TWR Methodology:
TWR Unit:
Tot Aprv Cap Unit:
Financial Assurance:
Last Report Year:
MOE Region:
MOE District:
Site County:
Lot:
Concession:
Latitude:
Longitude:
Easting:
Northing:
UTM Zone:
Data Source:

Service Area:
Page URL:

Ottawa

Site: RON DEAVY CONSTRUCTION LTD
 LOT 3 PRT 2 GLOUCESTER ON

Database:
[PRT](#)

Location ID: 5297
Type: private
Expiry Date:
Capacity (L): 0.00
Licence #: 0001065243

Site: ESSO PETROLEUM CANADA
 TANK TRUCK (CARGO) OTTAWA CITY ON

Database:
[SPL](#)

Ref No: 47843
Site No:
Incident Dt: 3/19/1991
Year:
Incident Cause: PIPE/HOSE LEAK
Incident Event:
Contaminant Code:
Contaminant Name:
Contaminant Limit 1:
Contam Limit Freq 1:
Contaminant UN No 1:
Environment Impact: NOT ANTICIPATED
Nature of Impact:
Receiving Medium: LAND
Receiving Env:
MOE Response:
Dt MOE Arvl on Scn:
MOE Reported Dt: 3/20/1991
Dt Document Closed:
Incident Reason: ERROR
Site Name:
Site County/District:
Site Geo Ref Meth:
Incident Summary: ESSO HOME COMFORT - TANK TRUCK SPILLED APPROX 1 L.HEATING OIL ON GROUND
Contaminant Qty:

Discharger Report:
Material Group:
Health/Env Conseq:
Client Type:
Sector Type:
Agency Involved:
Nearest Watercourse:
Site Address:
Site District Office:
Site Postal Code:
Site Region:
Site Municipality: 20101
Site Lot:
Site Conc:
Northing:
Easting:
Site Geo Ref Accu:
Site Map Datum:
SAC Action Class:
Source Type:

Site: SUNNY'S PETROLEUM
ORLEANS SERVICE CENTRE OTTAWA CITY ON

Database:
SPL

Ref No:	46886	Discharger Report:	
Site No:		Material Group:	
Incident Dt:	2/21/1991	Health/Env Conseq:	
Year:		Client Type:	
Incident Cause:	PIPE/HOSE LEAK	Sector Type:	
Incident Event:		Agency Involved:	
Contaminant Code:		Nearest Watercourse:	
Contaminant Name:		Site Address:	
Contaminant Limit 1:		Site District Office:	
Contam Limit Freq 1:		Site Postal Code:	
Contaminant UN No 1:		Site Region:	
Environment Impact:	NOT ANTICIPATED	Site Municipality:	20101
Nature of Impact:		Site Lot:	
Receiving Medium:	LAND	Site Conc:	
Receiving Env:		Northing:	
MOE Response:		Easting:	TRIANGLE PUMP
Dt MOE Arvl on Scn:		Site Geo Ref Accu:	
MOE Reported Dt:	2/21/1991	Site Map Datum:	
Dt Document Closed:		SAC Action Class:	
Incident Reason:	ERROR	Source Type:	
Site Name:			
Site County/District:			
Site Geo Ref Meth:			
Incident Summary:	SUNNY'S PETROLEUM - 40 L.GASOLINE TO GROUND WHILE FILLING MOTOR VEHICLE		
Contaminant Qty:			

Site: ESSO PETROLEUM CANADA
ESSO DISTRIBUTION STATION BULK STATION OTTAWA CITY ON

Database:
SPL

Ref No:	46877	Discharger Report:	
Site No:		Material Group:	
Incident Dt:	2/21/1991	Health/Env Conseq:	
Year:		Client Type:	
Incident Cause:	CONTAINER OVERFLOW	Sector Type:	
Incident Event:		Agency Involved:	
Contaminant Code:		Nearest Watercourse:	
Contaminant Name:		Site Address:	
Contaminant Limit 1:		Site District Office:	
Contam Limit Freq 1:		Site Postal Code:	
Contaminant UN No 1:		Site Region:	
Environment Impact:	NOT ANTICIPATED	Site Municipality:	20101
Nature of Impact:		Site Lot:	
Receiving Medium:	LAND	Site Conc:	
Receiving Env:		Northing:	
MOE Response:		Easting:	
Dt MOE Arvl on Scn:		Site Geo Ref Accu:	
MOE Reported Dt:	2/21/1991	Site Map Datum:	
Dt Document Closed:		SAC Action Class:	
Incident Reason:	ERROR	Source Type:	
Site Name:			
Site County/District:			
Site Geo Ref Meth:			
Incident Summary:	ESSO DISTRIB. STATION - 50 L FURNACE OIL SPILLED TO LOADING DOCK. OV/FILL.		
Contaminant Qty:			

Site: ESSO PETROLEUM CANADA
OTTAWA AIRPORT TANK TRUCK (CARGO) OTTAWA CITY ON

Database:
SPL

Ref No:	99461	Discharger Report:	
Site No:		Material Group:	
Incident Dt:	5/4/1994	Health/Env Conseq:	
Year:		Client Type:	
Incident Cause:	VALVE/FITTING LEAK OR FAILURE	Sector Type:	

Incident Event:		Agency Involved:	
Contaminant Code:		Nearest Watercourse:	
Contaminant Name:		Site Address:	
Contaminant Limit 1:		Site District Office:	
Contam Limit Freq 1:		Site Postal Code:	
Contaminant UN No 1:		Site Region:	
Environment Impact:	NOT ANTICIPATED	Site Municipality:	20101
Nature of Impact:		Site Lot:	
Receiving Medium:	LAND	Site Conc:	
Receiving Env:		Northing:	
MOE Response:		Easting:	
Dt MOE Arvl on Scn:		Site Geo Ref Accu:	
MOE Reported Dt:	5/4/1994	Site Map Datum:	
Dt Document Closed:		SAC Action Class:	
Incident Reason:	ERROR	Source Type:	
Site Name:			
Site County/District:			
Site Geo Ref Meth:			
Incident Summary:	ESSO PETROLEUM: 2 L JET A-1 FUEL TO PAVEMENT FROMTANK TRUCK.		
Contaminant Qty:			

Site: *Esso Petroleum Canada, A Division of Imperial Oil Limited*
Nepean Ottawa ON

Database:
SPL

Ref No:	0874-78WNRU	Discharger Report:	
Site No:		Material Group:	Oil
Incident Dt:		Health/Env Conseq:	
Year:		Client Type:	
Incident Cause:	Pipe Or Hose Leak	Sector Type:	Tank Truck
Incident Event:		Agency Involved:	
Contaminant Code:	13	Nearest Watercourse:	
Contaminant Name:	DIESEL FUEL	Site Address:	
Contaminant Limit 1:		Site District Office:	
Contam Limit Freq 1:		Site Postal Code:	
Contaminant UN No 1:		Site Region:	
Environment Impact:	Confirmed	Site Municipality:	Ottawa
Nature of Impact:	soil contamination	Site Lot:	
Receiving Medium:	Land	Site Conc:	
Receiving Env:		Northing:	
MOE Response:	No Field Response	Easting:	
Dt MOE Arvl on Scn:		Site Geo Ref Accu:	
MOE Reported Dt:	11/13/2007	Site Map Datum:	
Dt Document Closed:	11/16/2007	SAC Action Class:	
Incident Reason:	Equipment Failure	Source Type:	
Site Name:	1961 Merivale Rd<UNOFFICIAL>		
Site County/District:			
Site Geo Ref Meth:			
Incident Summary:	Errentom Tanklines - 8L diesel to grd		
Contaminant Qty:	8 L		

Site: *ESSO PETROLEUM CANADA*
TRANSPORT TRUCK (CARGO) OTTAWA CITY ON

Database:
SPL

Ref No:	59519	Discharger Report:	
Site No:		Material Group:	
Incident Dt:	11/7/1991	Health/Env Conseq:	
Year:		Client Type:	
Incident Cause:	PIPE/HOSE LEAK	Sector Type:	
Incident Event:		Agency Involved:	
Contaminant Code:		Nearest Watercourse:	
Contaminant Name:		Site Address:	
Contaminant Limit 1:		Site District Office:	
Contam Limit Freq 1:		Site Postal Code:	
Contaminant UN No 1:		Site Region:	
Environment Impact:	NOT ANTICIPATED	Site Municipality:	20101
Nature of Impact:		Site Lot:	
Receiving Medium:	LAND	Site Conc:	

Receiving Env:
MOE Response:
Dt MOE Arvl on Scn:
MOE Reported Dt: 11/7/1991
Dt Document Closed:
Incident Reason: ERROR
Site Name:
Site County/District:
Site Geo Ref Meth:
Incident Summary:
Contaminant Qty:

Northing:
Easting:
Site Geo Ref Accu:
Site Map Datum:
SAC Action Class:
Source Type:

ESSO-3 LITRES DIESEL FUEL TO GRND UNDER LOADING RACK, COUPLING NOT CLOSED

Site: LOBLAWS
OTTAWA CITY ON

Database:
SPL

Ref No: 49925
Site No:
Incident Dt: 5/1/1991
Year:
Incident Cause: PIPE/HOSE LEAK
Incident Event:
Contaminant Code:
Contaminant Name:
Contaminant Limit 1:
Contam Limit Freq 1:
Contaminant UN No 1:
Environment Impact: POSSIBLE
Nature of Impact: Water course or lake
Receiving Medium: LAND
Receiving Env:
MOE Response:
Dt MOE Arvl on Scn:
MOE Reported Dt: 5/1/1991
Dt Document Closed:
Incident Reason: OVERSTRESS/OVERPRESSURE
Site Name:
Site County/District:
Site Geo Ref Meth:
Incident Summary: LOBLAWS - HYDRAULIC OIL TO GROUND AND CATCHBASIN FROM BROKEN HOSE
Contaminant Qty:

Discharger Report:
Material Group:
Health/Env Conseq:
Client Type:
Sector Type:
Agency Involved:
Nearest Watercourse:
Site Address:
Site District Office:
Site Postal Code:
Site Region:
Site Municipality: 20101
Site Lot:
Site Conc:
Northing:
Easting:
Site Geo Ref Accu:
Site Map Datum:
SAC Action Class:
Source Type:

Site: ESSO PETROLEUM CANADA
BULK STATION OTTAWA CITY ON

Database:
SPL

Ref No: 155190
Site No:
Incident Dt: 5/1/1998
Year:
Incident Cause: OTHER CAUSE (N.O.S.)
Incident Event:
Contaminant Code:
Contaminant Name:
Contaminant Limit 1:
Contam Limit Freq 1:
Contaminant UN No 1:
Environment Impact: NOT ANTICIPATED
Nature of Impact:
Receiving Medium: LAND
Receiving Env:
MOE Response:
Dt MOE Arvl on Scn:
MOE Reported Dt: 5/1/1998
Dt Document Closed:
Incident Reason: NEGLIGENCE (APPARENT)
Site Name:
Site County/District:
Site Geo Ref Meth:

Discharger Report:
Material Group:
Health/Env Conseq:
Client Type:
Sector Type:
Agency Involved:
Nearest Watercourse:
Site Address:
Site District Office:
Site Postal Code:
Site Region:
Site Municipality: 20101
Site Lot:
Site Conc:
Northing:
Easting:
Site Geo Ref Accu:
Site Map Datum:
SAC Action Class:
Source Type:

Incident Summary:
Contaminant Qty:

ESSO-156 L DIESEL TO LOT,LOADING ARM NOT IN TRUCKSCOMPARTMENT,PUMP STARTED.

Site: NATIONAL GROCERS
MOTOR VEHICLE (OPERATING FLUID) OTTAWA ON

Database:
SPL

Ref No: 191981
Site No:
Incident Dt: 12/13/2000
Year:
Incident Cause: CONTAINER OVERFLOW
Incident Event:
Contaminant Code:
Contaminant Name:
Contaminant Limit 1:
Contam Limit Freq 1:
Contaminant UN No 1:
Environment Impact: NOT ANTICIPATED
Nature of Impact:
Receiving Medium: LAND
Receiving Env:
MOE Response:
Dt MOE Arvl on Scn:
MOE Reported Dt: 12/13/2000
Dt Document Closed:
Incident Reason: OTHER
Site Name:
Site County/District:
Site Geo Ref Meth:
Incident Summary: NATIONAL GROCERS-14L ENG-INE OIL TO PVMT ONLY; NO DRAINS. CLEANING.
Contaminant Qty:

Discharger Report:
Material Group:
Health/Env Conseq:
Client Type:
Sector Type:
Agency Involved:
Nearest Watercourse:
Site Address:
Site District Office:
Site Postal Code:
Site Region:
Site Municipality: 20107
Site Lot:
Site Conc:
Northing:
Easting:
Site Geo Ref Accu:
Site Map Datum:
SAC Action Class:
Source Type:

Site: City of Ottawa
Jeanne D'arc Blvd, westbound on-ramp Ottawa ON

Database:
SPL

Ref No: 7273-7DQG7
Site No:
Incident Dt:
Year:
Incident Cause: Discharge Or Bypass To A Watercourse
Incident Event:
Contaminant Code: 24
Contaminant Name: ETHYLENE GLYCOL (ANTIFREEZE)
Contaminant Limit 1:
Contam Limit Freq 1:
Contaminant UN No 1:
Environment Impact: Not Anticipated
Nature of Impact:
Receiving Medium:
Receiving Env:
MOE Response: No Field Response
Dt MOE Arvl on Scn:
MOE Reported Dt: 4/15/2008
Dt Document Closed: 4/18/2008
Incident Reason: Equipment Failure
Site Name: OC Transpo Bus spill<UNOFFICIAL>
Site County/District:
Site Geo Ref Meth:
Incident Summary: OC-Transpo -10L glycol to road/sewer
Contaminant Qty: 10 L

Discharger Report:
Material Group:
Health/Env Conseq:
Client Type:
Sector Type: Other Motor Vehicle
Agency Involved:
Nearest Watercourse:
Site Address:
Site District Office: Ottawa
Site Postal Code:
Site Region:
Site Municipality: Ottawa
Site Lot:
Site Conc:
Northing:
Easting:
Site Geo Ref Accu:
Site Map Datum:
SAC Action Class: Watercourse Spills
Source Type:

Site: Loblaw Properties Limited
Loblaws Ottawa ON

Database:
SPL

Ref No: 2287-7FNKE6
Discharger Report:

Site No:
Incident Dt:
Year:
Incident Cause: Discharge or Emission to Air
Incident Event:
Contaminant Code: 38
Contaminant Name: FREON R-22 (CFC)
Contaminant Limit 1:
Contam Limit Freq 1:
Contaminant UN No 1:
Environment Impact: Not Anticipated
Nature of Impact: Air Pollution
Receiving Medium:
Receiving Env:
MOE Response: No Field Response
Dt MOE Arvl on Scn:
MOE Reported Dt: 6/16/2008
Dt Document Closed: 9/8/2008
Incident Reason: Equipment Failure - Malfunction of system components
Site Name: Loblaws
Site County/District:
Site Geo Ref Meth:
Incident Summary: Loblaws, 625 lb of R22 released to atmosphere.
Contaminant Qty: 625 lb

Material Group:
Health/Env Conseq:
Client Type:
Sector Type: Other
Agency Involved:
Nearest Watercourse:
Site Address:
Site District Office: Ottawa
Site Postal Code:
Site Region:
Site Municipality: Ottawa
Site Lot:
Site Conc:
Northing: NA
Easting: NA
Site Geo Ref Accu:
Site Map Datum:
SAC Action Class: Air Spills - Gases and Vapours
Source Type:

Site: **BFI Canada Inc.** **Database:**
SPL
Beausejour Drive Ottawa ON

Ref No: 1726-8XULJZ
Site No:
Incident Dt: 05-SEP-12
Year:
Incident Cause: Valve / Fitting Leak Or Failure
Incident Event:
Contaminant Code: 15
Contaminant Name: HYDRAULIC OIL
Contaminant Limit 1:
Contam Limit Freq 1:
Contaminant UN No 1:
Environment Impact: Not Anticipated
Nature of Impact: Soil Contamination
Receiving Medium:
Receiving Env:
MOE Response: No Field Response
Dt MOE Arvl on Scn:
MOE Reported Dt: 05-SEP-12
Dt Document Closed:
Incident Reason:
Site Name: Beausejour Drive<UNOFFICIAL>
Site County/District:
Site Geo Ref Meth:
Incident Summary: BFI: 50L of hydraulic oil to ground
Contaminant Qty: 50 L

Discharger Report:
Material Group:
Health/Env Conseq:
Client Type:
Sector Type: Motor Vehicle
Agency Involved:
Nearest Watercourse:
Site Address: Beausejour Drive
Site District Office:
Site Postal Code:
Site Region:
Site Municipality: Ottawa
Site Lot:
Site Conc:
Northing:
Easting:
Site Geo Ref Accu:
Site Map Datum:
SAC Action Class: Land Spills
Source Type:

Site: **Waste Management of Canada Corporation** **Database:**
WDS
Parts of Lots 2, 3, 4 Concession 2 & Parts of Lots 3, 4, 5 Concession 3 Ottawa ON K0A 1L0

Approval No: A461002
Mob Unit Cert No:
EBR Registry No:
Status: Revoked and/or Replaced
Facility Type:
Record Type: ECA
Link Source: IDS
Project Type: WASTE DISPOSAL SITES
Application Status:

Total Area (ha):
Landfill Cap (m³):
Transfer Area (ha):
Transfer Cap (m³):
Transfer Cert No:
Inciner. Area (ha):
Inciner. Cap (t):
Process Area (m³):
Process Cap (m³/d):

Issue Date: 2018-04-04
Input Date:
Date Received:
Est Closure Date:
Mobile Capacity:
Mobile Units:
Mobile Description:
Prop City:
Prop Postal:
Prop Phone:
Serial Link:
Approval Type: ECA-WASTE DISPOSAL SITES
Proponent:
Prop Address:
Proponent County/District:
Full Address: Parts of Lots 2, 3, 4 Concession 2 & Parts of Lots 3, 4, 5 Concession 3
Site Lot:
Waste Class Code:
Waste Class:
Waste Type:
Waste Type Other:
Waste Description:
Landfill Monitoring:
Landfill Ctrl Type:
Site Closing Description:
Project Description:
Municipalities Served:
Approval Description:
Other Approvals/Permits:
PDF URL:

Process Vol (m³):
Process Feed (m³):
Site Concession:
Site Region/County: Mississippi Valley
SWP Area Name: Ottawa
MOE District:
District Office:
Latitude:
Longitude:
Geometry X:
Geometry Y:

Site: Waste Management of Canada Corporation
 Parts of Lots 2, 3, 4 Concession 2 & Parts of Lots 3, 4, 5 Concession 3 Ottawa ON K0A 1L0

Database:
 WDS

Approval No: A461002
Mob Unit Cert No:
EBR Registry No:
Status: Revoked and/or Replaced
Facility Type:
Record Type: ECA
Link Source: IDS
Project Type: WASTE DISPOSAL SITES
Application Status:
Issue Date: 2017-03-01
Input Date:
Date Received:
Est Closure Date:
Mobile Capacity:
Mobile Units:
Mobile Description:
Prop City:
Prop Postal:
Prop Phone:
Serial Link:
Approval Type: ECA-WASTE DISPOSAL SITES
Proponent:
Prop Address:
Proponent County/District:
Full Address: Parts of Lots 2, 3, 4 Concession 2 & Parts of Lots 3, 4, 5 Concession 3
Site Lot:
Waste Class Code:
Waste Class:
Waste Type:
Waste Type Other:
Waste Description:
Landfill Monitoring:
Landfill Ctrl Type:
Site Closing Description:

Total Area (ha):
Landfill Cap (m³):
Transfer Area (ha):
Transfer Cap (m³):
Transfer Cert No:
Inciner. Area (ha):
Inciner. Cap (t):
Process Area (m³):
Process Cap (m³/d):
Process Vol (m³):
Process Feed (m³):
Site Concession:
Site Region/County: Mississippi Valley
SWP Area Name: Ottawa
MOE District:
District Office:
Latitude:
Longitude:
Geometry X:
Geometry Y:

Project Description:
Municipalities Served:
Approval Description:
Other Approvals/Permits:
PDF URL:

<https://www.accessenvironment.ene.gov.on.ca/instruments/1829-AC4MA3-14.pdf>

Site: **Waste Management of Canada Corporation**
Parts of Lots 2, 3, 4 Concession 2 & Parts of Lots 3, 4, 5 Concession 3 Ottawa ON K0A 1L0

Database:
WDS

Approval No:	A461002	Total Area (ha):	
Mob Unit Cert No:		Landfill Cap (m³):	
EBR Registry No:		Transfer Area (ha):	
Status:	Revoked and/or Replaced	Transfer Cap (m³):	
Facility Type:		Transfer Cert No:	
Record Type:	ECA	Inciner. Area (ha):	
Link Source:	IDS	Inciner. Cap (t):	
Project Type:	WASTE DISPOSAL SITES	Process Area (m³):	
Application Status:		Process Cap (m³/d):	
Issue Date:	2017-04-24	Process Vol (m³):	
Input Date:		Process Feed (m³):	
Date Received:		Site Concession:	
Est Closure Date:		Site Region/County:	
Mobile Capacity:		SWP Area Name:	Mississippi Valley
Mobile Units:		MOE District:	Ottawa
Mobile Description:		District Office:	
Prop City:		Latitude:	
Prop Postal:		Longitude:	
Prop Phone:		Geometry X:	
Serial Link:		Geometry Y:	
Approval Type:	ECA-WASTE DISPOSAL SITES		
Proponent:			
Prop Address:			
Proponent County/District:			
Full Address:	Parts of Lots 2, 3, 4 Concession 2 & Parts of Lots 3, 4, 5 Concession 3		
Site Lot:			
Waste Class Code:			
Waste Class:			
Waste Type:			
Waste Type Other:			
Waste Description:			
Landfill Monitoring:			
Landfill Ctrl Type:			
Site Closing Description:			
Project Description:			
Municipalities Served:			
Approval Description:			
Other Approvals/Permits:			
PDF URL:	https://www.accessenvironment.ene.gov.on.ca/instruments/2086-AKXGP6-14.pdf		

Site: **Waste Management of Canada Corporation**
Parts of Lots 2, 3, 4 Concession 2 & Parts of Lots 3, 4, 5 Concession 3 Ottawa ON K0A 1L0

Database:
WDS

Approval No:	A461002	Total Area (ha):	
Mob Unit Cert No:		Landfill Cap (m³):	
EBR Registry No:		Transfer Area (ha):	
Status:	Revoked and/or Replaced	Transfer Cap (m³):	
Facility Type:		Transfer Cert No:	
Record Type:	ECA	Inciner. Area (ha):	
Link Source:	IDS	Inciner. Cap (t):	
Project Type:	WASTE DISPOSAL SITES	Process Area (m³):	
Application Status:		Process Cap (m³/d):	
Issue Date:	2018-08-09	Process Vol (m³):	
Input Date:		Process Feed (m³):	
Date Received:		Site Concession:	
Est Closure Date:		Site Region/County:	
Mobile Capacity:		SWP Area Name:	Mississippi Valley
Mobile Units:		MOE District:	Ottawa

Mobile Description:
Prop City:
Prop Postal:
Prop Phone:
Serial Link:
Approval Type: ECA-WASTE DISPOSAL SITES
Proponent:
Prop Address:
Proponent County/District:
Full Address: Parts of Lots 2, 3, 4 Concession 2 & Parts of Lots 3, 4, 5 Concession 3
Site Lot:
Waste Class Code:
Waste Class:
Waste Type:
Waste Type Other:
Waste Description:
Landfill Monitoring:
Landfill Ctrl Type:
Site Closing Description:
Project Description:
Municipalities Served:
Approval Description:
Other Approvals/Permits:
PDF URL: <https://www.accessenvironment.ene.gov.on.ca/instruments/9503-AX9LL3-14.pdf>

District Office:
Latitude:
Longitude:
Geometry X:
Geometry Y:

Site: lot 3 ON

Database:
WWIS

Well ID: 1531215
Construction Date:
Primary Water Use: Domestic
Sec. Water Use:
Final Well Status: Water Supply
Water Type:
Casing Material:
Audit No: 217004
Tag:
Construction Method:
Elevation (m):
Elevation Reliability:
Depth to Bedrock:
Well Depth:
Overburden/Bedrock:
Pump Rate:
Static Water Level:
Flowing (Y/N):
Flow Rate:
Clear/Cloudy:

Data Entry Status:
Data Src: 1
Date Received: 7/21/2000
Selected Flag: Yes
Abandonment Rec:
Contractor: 1119
Form Version: 1
Owner:
Street Name:
County: OTTAWA-CARLETON
Municipality: GLOUCESTER TOWNSHIP
Site Info:
Lot: 003
Concession:
Concession Name: LI
Easting NAD83:
Northing NAD83:
Zone:
UTM Reliability:

Bore Hole Information

Bore Hole ID: 10052749
DP2BR: 28
Spatial Status:
Code OB: r
Code OB Desc: Bedrock
Open Hole:
Cluster Kind:
Date Completed: 5/31/2000
Remarks:
Elevrc Desc:
Location Source Date:
Improvement Location Source:
Improvement Location Method:
Source Revision Comment:
Supplier Comment:

Elevation:
Elevrc:
Zone: 18
East83:
North83:
Org CS:
UTMRC: 9
UTMRC Desc: unknown UTM
Location Method: na

**Overburden and Bedrock
Materials Interval**

Formation ID: 931077852
Layer: 1
Color:
General Color:
Mat1: 28
Most Common Material: SAND
Mat2: 11
Other Materials: GRAVEL
Mat3:
Other Materials:
Formation Top Depth: 0
Formation End Depth: 28
Formation End Depth UOM: ft

**Overburden and Bedrock
Materials Interval**

Formation ID: 931077853
Layer: 2
Color: 2
General Color: GREY
Mat1: 15
Most Common Material: LIMESTONE
Mat2:
Other Materials:
Mat3:
Other Materials:
Formation Top Depth: 28
Formation End Depth: 62
Formation End Depth UOM: ft

**Annular Space/Abandonment
Sealing Record**

Plug ID: 933116387
Layer: 1
Plug From: 2
Plug To: 33
Plug Depth UOM: ft

**Method of Construction & Well
Use**

Method Construction ID:
Method Construction Code: 5
Method Construction: Air Percussion
Other Method Construction:

Pipe Information

Pipe ID: 10601319
Casing No: 1
Comment:
Alt Name:

Construction Record - Casing

Casing ID: 930092222
Layer: 1
Material: 4
Open Hole or Material: OPEN HOLE
Depth From:
Depth To:

Casing Diameter: 8
Casing Diameter UOM: inch
Casing Depth UOM: ft

Construction Record - Casing

Casing ID: 930092223
Layer: 2
Material: 1
Open Hole or Material: STEEL
Depth From:
Depth To:
Casing Diameter: 6
Casing Diameter UOM: inch
Casing Depth UOM: ft

Construction Record - Casing

Casing ID: 930092224
Layer: 3
Material: 4
Open Hole or Material: OPEN HOLE
Depth From:
Depth To:
Casing Diameter: 6
Casing Diameter UOM: inch
Casing Depth UOM: ft

Results of Well Yield Testing

Pump Test ID: 991531215
Pump Set At:
Static Level: 15
Final Level After Pumping: 50
Recommended Pump Depth: 50
Pumping Rate: 18
Flowing Rate:
Recommended Pump Rate: 18
Levels UOM: ft
Rate UOM: GPM
Water State After Test Code: 2
Water State After Test: CLOUDY
Pumping Test Method: 1
Pumping Duration HR: 1
Pumping Duration MIN:
Flowing: N

Draw Down & Recovery

Pump Test Detail ID: 934665314
Test Type: Recovery
Test Duration: 45
Test Level: 15
Test Level UOM: ft

Draw Down & Recovery

Pump Test Detail ID: 934121177
Test Type: Recovery
Test Duration: 15
Test Level: 15
Test Level UOM: ft

Draw Down & Recovery

Pump Test Detail ID: 934396588
Test Type: Recovery
Test Duration: 30
Test Level: 15
Test Level UOM: ft

Draw Down & Recovery

Pump Test Detail ID: 934913859
Test Type: Recovery
Test Duration: 60
Test Level: 15
Test Level UOM: ft

Water Details

Water ID: 933491579
Layer: 1
Kind Code: 1
Kind: FRESH
Water Found Depth: 48
Water Found Depth UOM: ft

Water Details

Water ID: 933491581
Layer: 3
Kind Code: 1
Kind: FRESH
Water Found Depth: 55
Water Found Depth UOM: ft

Water Details

Water ID: 933491580
Layer: 2
Kind Code: 1
Kind: FRESH
Water Found Depth: 50
Water Found Depth UOM: ft

Site:

lot 4 ON

Database:
WWIS

Well ID: 1524123
Construction Date:
Primary Water Use: Domestic
Sec. Water Use:
Final Well Status: Water Supply
Water Type:
Casing Material:
Audit No: 56300
Tag:
Construction Method:
Elevation (m):
Elevation Reliability:
Depth to Bedrock:
Well Depth:
Overburden/Bedrock:
Pump Rate:
Static Water Level:
Flowing (Y/N):
Flow Rate:
Clear/Cloudy:

Data Entry Status:
Data Src: 1
Date Received: 1/26/1990
Selected Flag: Yes
Abandonment Rec:
Contractor: 3644
Form Version: 1
Owner:
Street Name:
County: OTTAWA-CARLETON
Municipality: GLOUCESTER TOWNSHIP
Site Info:
Lot: 004
Concession:
Concession Name:
Easting NAD83:
Northing NAD83:
Zone:
UTM Reliability:

Bore Hole Information

Bore Hole ID: 10045895
DP2BR: 56
Spatial Status:
Code OB: r
Code OB Desc: Bedrock
Open Hole:
Cluster Kind:
Date Completed: 9/14/1989
Remarks:
Elevrc Desc:
Location Source Date:
Improvement Location Source:
Improvement Location Method:
Source Revision Comment:
Supplier Comment:

Elevation:
Elevrc:
Zone: 18
East83:
North83:
Org CS:
UTMRC: 9
UTMRC Desc: unknown UTM
Location Method: na

Overburden and Bedrock

Materials Interval

Formation ID: 931056932
Layer: 2
Color: 2
General Color: GREY
Mat1: 14
Most Common Material: HARDPAN
Mat2: 13
Other Materials: BOULDERS
Mat3:
Other Materials:
Formation Top Depth: 28
Formation End Depth: 56
Formation End Depth UOM: ft

Overburden and Bedrock

Materials Interval

Formation ID: 931056931
Layer: 1
Color: 2
General Color: GREY
Mat1: 05
Most Common Material: CLAY
Mat2:
Other Materials:
Mat3:
Other Materials:
Formation Top Depth: 0
Formation End Depth: 28
Formation End Depth UOM: ft

Overburden and Bedrock

Materials Interval

Formation ID: 931056933
Layer: 3
Color: 2
General Color: GREY
Mat1: 15
Most Common Material: LIMESTONE
Mat2:
Other Materials:
Mat3:
Other Materials:
Formation Top Depth: 56
Formation End Depth: 84

Formation End Depth UOM: ft

Method of Construction & Well Use

Method Construction ID:
Method Construction Code: 5
Method Construction: Air Percussion
Other Method Construction:

Pipe Information

Pipe ID: 10594465
Casing No: 1
Comment:
Alt Name:

Construction Record - Casing

Casing ID: 930080344
Layer: 2
Material: 3
Open Hole or Material: CONCRETE
Depth From:
Depth To: 84
Casing Diameter: 6
Casing Diameter UOM: inch
Casing Depth UOM: ft

Construction Record - Casing

Casing ID: 930080343
Layer: 1
Material: 1
Open Hole or Material: STEEL
Depth From:
Depth To: 59
Casing Diameter: 6
Casing Diameter UOM: inch
Casing Depth UOM: ft

Results of Well Yield Testing

Pump Test ID: 991524123
Pump Set At:
Static Level: 20
Final Level After Pumping: 75
Recommended Pump Depth: 75
Pumping Rate: 7
Flowing Rate:
Recommended Pump Rate: 7
Levels UOM: ft
Rate UOM: GPM
Water State After Test Code: 2
Water State After Test: CLOUDY
Pumping Test Method: 1
Pumping Duration HR: 1
Pumping Duration MIN: 0
Flowing: N

Draw Down & Recovery

Pump Test Detail ID: 934652483
Test Type:
Test Duration: 45

Test Level: 75
Test Level UOM: ft

Draw Down & Recovery

Pump Test Detail ID: 934107704
Test Type:
Test Duration: 15
Test Level: 75
Test Level UOM: ft

Draw Down & Recovery

Pump Test Detail ID: 934910103
Test Type:
Test Duration: 60
Test Level: 75
Test Level UOM: ft

Draw Down & Recovery

Pump Test Detail ID: 934391933
Test Type:
Test Duration: 30
Test Level: 75
Test Level UOM: ft

Water Details

Water ID: 933482665
Layer: 1
Kind Code: 3
Kind: SULPHUR
Water Found Depth: 78
Water Found Depth UOM: ft

Site:
lot 4 ON

Database:
WWIS

Well ID: 1530022
Construction Date:
Primary Water Use: Domestic
Sec. Water Use:
Final Well Status: Water Supply
Water Type:
Casing Material:
Audit No: 180720
Tag:
Construction Method:
Elevation (m):
Elevation Reliability:
Depth to Bedrock:
Well Depth:
Overburden/Bedrock:
Pump Rate:
Static Water Level:
Flowing (Y/N):
Flow Rate:
Clear/Cloudy:

Data Entry Status:
Data Src: 1
Date Received: 6/11/1998
Selected Flag: Yes
Abandonment Rec:
Contractor: 6455
Form Version: 1
Owner:
Street Name:
County: OTTAWA-CARLETON
Municipality: GLOUCESTER TOWNSHIP
Site Info:
Lot: 004
Concession:
Concession Name: LI
Easting NAD83:
Northing NAD83:
Zone:
UTM Reliability:

Bore Hole Information

Bore Hole ID: 10051557
DP2BR: 54
Spatial Status:

Elevation:
Elevrc:
Zone: 18

Code OB: r
Code OB Desc: Bedrock
Open Hole:
Cluster Kind:
Date Completed: 5/22/1998
Remarks:
Elevrc Desc:
Location Source Date:
Improvement Location Source:
Improvement Location Method:
Source Revision Comment:
Supplier Comment:

East83:
North83:
Org CS:
UTMRC: 9
UTMRC Desc: unknown UTM
Location Method: na

Overburden and Bedrock
Materials Interval

Formation ID: 931074230
Layer: 3
Color: 2
General Color: GREY
Mat1: 05
Most Common Material: CLAY
Mat2: 28
Other Materials: SAND
Mat3: 14
Other Materials: HARDPAN
Formation Top Depth: 36
Formation End Depth: 54
Formation End Depth UOM: ft

Overburden and Bedrock
Materials Interval

Formation ID: 931074228
Layer: 1
Color: 6
General Color: BROWN
Mat1: 05
Most Common Material: CLAY
Mat2: 81
Other Materials: SANDY
Mat3: 88
Other Materials: THICK
Formation Top Depth: 0
Formation End Depth: 25
Formation End Depth UOM: ft

Overburden and Bedrock
Materials Interval

Formation ID: 931074231
Layer: 4
Color: 2
General Color: GREY
Mat1: 15
Most Common Material: LIMESTONE
Mat2: 78
Other Materials: MEDIUM-GRAINED
Mat3: 73
Other Materials: HARD
Formation Top Depth: 54
Formation End Depth: 70
Formation End Depth UOM: ft

Overburden and Bedrock
Materials Interval

Formation ID: 931074229
Layer: 2
Color: 2
General Color: GREY
Mat1: 05
Most Common Material: CLAY
Mat2: 88
Other Materials: THICK
Mat3:
Other Materials:
Formation Top Depth: 25
Formation End Depth: 36
Formation End Depth UOM: ft

**Annular Space/Abandonment
Sealing Record**

Plug ID: 933115138
Layer: 1
Plug From: 0
Plug To: 21
Plug Depth UOM: ft

**Method of Construction & Well
Use**

Method Construction ID:
Method Construction Code: 1
Method Construction: Cable Tool
Other Method Construction:

Pipe Information

Pipe ID: 10600127
Casing No: 1
Comment:
Alt Name:

Construction Record - Casing

Casing ID: 930089820
Layer: 1
Material: 1
Open Hole or Material: STEEL
Depth From:
Depth To: 54
Casing Diameter: 6
Casing Diameter UOM: inch
Casing Depth UOM: ft

Construction Record - Casing

Casing ID: 930089821
Layer: 2
Material: 4
Open Hole or Material: OPEN HOLE
Depth From:
Depth To: 70
Casing Diameter: 6
Casing Diameter UOM: inch
Casing Depth UOM: ft

Results of Well Yield Testing

Pump Test ID: 991530022
Pump Set At:
Static Level: 17
Final Level After Pumping: 26
Recommended Pump Depth: 40
Pumping Rate: 50
Flowing Rate:
Recommended Pump Rate: 10
Levels UOM: ft
Rate UOM: GPM
Water State After Test Code: 1
Water State After Test: CLEAR
Pumping Test Method: 2
Pumping Duration HR: 12
Pumping Duration MIN: 0
Flowing: N

Draw Down & Recovery

Pump Test Detail ID: 934661373
Test Type:
Test Duration: 45
Test Level: 26
Test Level UOM: ft

Draw Down & Recovery

Pump Test Detail ID: 934392215
Test Type:
Test Duration: 30
Test Level: 26
Test Level UOM: ft

Draw Down & Recovery

Pump Test Detail ID: 934117237
Test Type:
Test Duration: 15
Test Level: 26
Test Level UOM: ft

Draw Down & Recovery

Pump Test Detail ID: 934909911
Test Type:
Test Duration: 60
Test Level: 26
Test Level UOM: ft

Water Details

Water ID: 933490035
Layer: 1
Kind Code: 4
Kind: MINERIAL
Water Found Depth: 66
Water Found Depth UOM: ft

Site: lot 3 ON

Database:
WWIS

Well ID: 1525011
Construction Date:
Primary Water Use: Domestic
Sec. Water Use:

Data Entry Status:
Data Src: 1
Date Received: 10/31/1990
Selected Flag: Yes

Final Well Status: Water Supply
Water Type:
Casing Material:
Audit No: 80368
Tag:
Construction Method:
Elevation (m):
Elevation Reliability:
Depth to Bedrock:
Well Depth:
Overburden/Bedrock:
Pump Rate:
Static Water Level:
Flowing (Y/N):
Flow Rate:
Clear/Cloudy:

Abandonment Rec:
Contractor: 1558
Form Version: 1
Owner:
Street Name:
County: OTTAWA-CARLETON
Municipality: GLOUCESTER TOWNSHIP
Site Info:
Lot: 003
Concession:
Concession Name:
Easting NAD83:
Northing NAD83:
Zone:
UTM Reliability:

Bore Hole Information

Bore Hole ID: 10046753
DP2BR: 103
Spatial Status:
Code OB: r
Code OB Desc: Bedrock
Open Hole:
Cluster Kind:
Date Completed: 9/21/1990
Remarks:
Elevrc Desc:
Location Source Date:
Improvement Location Source:
Improvement Location Method:
Source Revision Comment:
Supplier Comment:

Elevation:
Elevrc:
Zone: 18
East83:
North83:
Org CS:
UTMRC: 9
UTMRC Desc: unknown UTM
Location Method: na

Overburden and Bedrock
Materials Interval

Formation ID: 931059754
Layer: 5
Color: 2
General Color: GREY
Mat1: 14
Most Common Material: HARDPAN
Mat2: 11
Other Materials: GRAVEL
Mat3: 79
Other Materials: PACKED
Formation Top Depth: 79
Formation End Depth: 103
Formation End Depth UOM: ft

Overburden and Bedrock
Materials Interval

Formation ID: 931059752
Layer: 3
Color: 3
General Color: BLUE
Mat1: 05
Most Common Material: CLAY
Mat2: 90
Other Materials: VERY
Mat3: 85
Other Materials: SOFT
Formation Top Depth: 39
Formation End Depth: 74

Formation End Depth UOM: ft

**Overburden and Bedrock
Materials Interval**

Formation ID: 931059751
Layer: 2
Color: 3
General Color: BLUE
Mat1: 05
Most Common Material: CLAY
Mat2: 85
Other Materials: SOFT
Mat3:
Other Materials:
Formation Top Depth: 25
Formation End Depth: 39
Formation End Depth UOM: ft

**Overburden and Bedrock
Materials Interval**

Formation ID: 931059753
Layer: 4
Color: 3
General Color: BLUE
Mat1: 05
Most Common Material: CLAY
Mat2: 85
Other Materials: SOFT
Mat3:
Other Materials:
Formation Top Depth: 74
Formation End Depth: 79
Formation End Depth UOM: ft

**Overburden and Bedrock
Materials Interval**

Formation ID: 931059755
Layer: 6
Color: 2
General Color: GREY
Mat1: 15
Most Common Material: LIMESTONE
Mat2: 74
Other Materials: LAYERED
Mat3: 78
Other Materials: MEDIUM-GRAINED
Formation Top Depth: 103
Formation End Depth: 310
Formation End Depth UOM: ft

**Overburden and Bedrock
Materials Interval**

Formation ID: 931059750
Layer: 1
Color: 6
General Color: BROWN
Mat1: 05
Most Common Material: CLAY
Mat2: 79
Other Materials: PACKED
Mat3:
Other Materials:

Formation Top Depth: 0
Formation End Depth: 25
Formation End Depth UOM: ft

Method of Construction & Well Use

Method Construction ID:
Method Construction Code: 1
Method Construction: Cable Tool
Other Method Construction:

Pipe Information

Pipe ID: 10595323
Casing No: 1
Comment:
Alt Name:

Construction Record - Casing

Casing ID: 930081880
Layer: 1
Material: 1
Open Hole or Material: STEEL
Depth From:
Depth To: 106
Casing Diameter: 6
Casing Diameter UOM: inch
Casing Depth UOM: ft

Construction Record - Casing

Casing ID: 930081882
Layer: 3
Material: 4
Open Hole or Material: OPEN HOLE
Depth From:
Depth To: 310
Casing Diameter: 6
Casing Diameter UOM: inch
Casing Depth UOM: ft

Construction Record - Casing

Casing ID: 930081881
Layer: 2
Material: 4
Open Hole or Material: OPEN HOLE
Depth From:
Depth To: 300
Casing Diameter: 6
Casing Diameter UOM: inch
Casing Depth UOM: ft

Results of Well Yield Testing

Pump Test ID: 991525011
Pump Set At:
Static Level: 68
Final Level After Pumping: 105
Recommended Pump Depth: 250
Pumping Rate: 12
Flowing Rate:
Recommended Pump Rate: 5

Levels UOM: ft
Rate UOM: GPM
Water State After Test Code: 2
Water State After Test: CLOUDY
Pumping Test Method: 2
Pumping Duration HR: 1
Pumping Duration MIN: 0
Flowing: N

Draw Down & Recovery

Pump Test Detail ID: 934386010
Test Type: Draw Down
Test Duration: 30
Test Level: 105
Test Level UOM: ft

Draw Down & Recovery

Pump Test Detail ID: 934655789
Test Type: Draw Down
Test Duration: 45
Test Level: 105
Test Level UOM: ft

Draw Down & Recovery

Pump Test Detail ID: 934904163
Test Type: Draw Down
Test Duration: 60
Test Level: 105
Test Level UOM: ft

Draw Down & Recovery

Pump Test Detail ID: 934110603
Test Type: Draw Down
Test Duration: 15
Test Level: 105
Test Level UOM: ft

Water Details

Water ID: 933483831
Layer: 2
Kind Code: 5
Kind: Not stated
Water Found Depth: 306
Water Found Depth UOM: ft

Water Details

Water ID: 933483830
Layer: 1
Kind Code: 5
Kind: Not stated
Water Found Depth: 185
Water Found Depth UOM: ft

Site: lot 3 ON

Database:
WWIS

Well ID: 1524826
Construction Date:

Data Entry Status:
Data Src: 1

Primary Water Use: Domestic
Sec. Water Use:
Final Well Status: Water Supply
Water Type:
Casing Material:
Audit No: 56399
Tag:
Construction Method:
Elevation (m):
Elevation Reliability:
Depth to Bedrock:
Well Depth:
Overburden/Bedrock:
Pump Rate:
Static Water Level:
Flowing (Y/N):
Flow Rate:
Clear/Cloudy:

Date Received: 9/17/1990
Selected Flag: Yes
Abandonment Rec:
Contractor: 3644
Form Version: 1
Owner:
Street Name:
County: OTTAWA-CARLETON
Municipality: GLOUCESTER TOWNSHIP
Site Info:
Lot: 003
Concession:
Concession Name:
Easting NAD83:
Northing NAD83:
Zone:
UTM Reliability:

Bore Hole Information

Bore Hole ID: 10046572
DP2BR: 37
Spatial Status:
Code OB: r
Code OB Desc: Bedrock
Open Hole:
Cluster Kind:
Date Completed: 1/9/1990
Remarks:
Elevrc Desc:
Location Source Date:
Improvement Location Source:
Improvement Location Method:
Source Revision Comment:
Supplier Comment:

Elevation:
Elevrc:
Zone: 18
East83:
North83:
Org CS:
UTMRC: 9
UTMRC Desc: unknown UTM
Location Method: na

Overburden and Bedrock

Materials Interval

Formation ID: 931059226
Layer: 2
Color: 2
General Color: GREY
Mat1: 14
Most Common Material: HARDPAN
Mat2: 12
Other Materials: STONES
Mat3:
Other Materials:
Formation Top Depth: 28
Formation End Depth: 37
Formation End Depth UOM: ft

Overburden and Bedrock

Materials Interval

Formation ID: 931059227
Layer: 3
Color: 2
General Color: GREY
Mat1: 15
Most Common Material: LIMESTONE
Mat2:
Other Materials:
Mat3:
Other Materials:

Formation Top Depth: 37
Formation End Depth: 63
Formation End Depth UOM: ft

Overburden and Bedrock

Materials Interval

Formation ID: 931059225
Layer: 1
Color: 2
General Color: GREY
Mat1: 05
Most Common Material: CLAY
Mat2: 12
Other Materials: STONES
Mat3:
Other Materials:
Formation Top Depth: 0
Formation End Depth: 28
Formation End Depth UOM: ft

Method of Construction & Well

Use

Method Construction ID:
Method Construction Code: 5
Method Construction: Air Percussion
Other Method Construction:

Pipe Information

Pipe ID: 10595142
Casing No: 1
Comment:
Alt Name:

Construction Record - Casing

Casing ID: 930081533
Layer: 2
Material: 4
Open Hole or Material: OPEN HOLE
Depth From:
Depth To: 63
Casing Diameter: 6
Casing Diameter UOM: inch
Casing Depth UOM: ft

Construction Record - Casing

Casing ID: 930081532
Layer: 1
Material: 1
Open Hole or Material: STEEL
Depth From:
Depth To: 40
Casing Diameter: 6
Casing Diameter UOM: inch
Casing Depth UOM: ft

Results of Well Yield Testing

Pump Test ID: 991524826
Pump Set At:
Static Level: 15

Final Level After Pumping: 40
Recommended Pump Depth: 40
Pumping Rate: 25
Flowing Rate:
Recommended Pump Rate: 15
Levels UOM: ft
Rate UOM: GPM
Water State After Test Code: 2
Water State After Test: CLOUDY
Pumping Test Method: 1
Pumping Duration HR: 1
Pumping Duration MIN: 0
Flowing: N

Draw Down & Recovery

Pump Test Detail ID: 934903572
Test Type:
Test Duration: 60
Test Level: 40
Test Level UOM: ft

Draw Down & Recovery

Pump Test Detail ID: 934385417
Test Type:
Test Duration: 30
Test Level: 40
Test Level UOM: ft

Draw Down & Recovery

Pump Test Detail ID: 934110008
Test Type:
Test Duration: 15
Test Level: 40
Test Level UOM: ft

Draw Down & Recovery

Pump Test Detail ID: 934655195
Test Type:
Test Duration: 45
Test Level: 40
Test Level UOM: ft

Water Details

Water ID: 933483584
Layer: 1
Kind Code: 1
Kind: FRESH
Water Found Depth: 57
Water Found Depth UOM: ft

Site: lot 3 ON

Database:
WWIS

Well ID: 1531723
Construction Date:
Primary Water Use: Domestic
Sec. Water Use:
Final Well Status: Water Supply
Water Type:
Casing Material:

Data Entry Status:
Data Src: 1
Date Received: 1/26/2001
Selected Flag: Yes
Abandonment Rec:
Contractor: 1517
Form Version: 1

Audit No: 220258
Tag:
Construction Method:
Elevation (m):
Elevation Reliability:
Depth to Bedrock:
Well Depth:
Overburden/Bedrock:
Pump Rate:
Static Water Level:
Flowing (Y/N):
Flow Rate:
Clear/Cloudy:

Owner:
Street Name:
County: OTTAWA-CARLETON
Municipality: GLOUCESTER TOWNSHIP
Site Info:
Lot: 003
Concession:
Concession Name:
Easting NAD83:
Northing NAD83:
Zone:
UTM Reliability:

Bore Hole Information

Bore Hole ID: 10053257
DP2BR: 37
Spatial Status:
Code OB: r
Code OB Desc: Bedrock
Open Hole:
Cluster Kind:
Date Completed: 10/28/2000
Remarks:
Elevrc Desc:
Location Source Date:
Improvement Location Source:
Improvement Location Method:
Source Revision Comment:
Supplier Comment:

Elevation:
Elevrc:
Zone: 18
East83:
North83:
Org CS:
UTMRC: 9
UTMRC Desc: unknown UTM
Location Method: na

Overburden and Bedrock

Materials Interval

Formation ID: 931079339
Layer: 4
Color: 2
General Color: GREY
Mat1: 15
Most Common Material: LIMESTONE
Mat2: 14
Other Materials: HARDPAN
Mat3:
Other Materials:
Formation Top Depth: 42
Formation End Depth: 73
Formation End Depth UOM: ft

Overburden and Bedrock

Materials Interval

Formation ID: 931079336
Layer: 1
Color: 6
General Color: BROWN
Mat1: 02
Most Common Material: TOPSOIL
Mat2: 81
Other Materials: SANDY
Mat3: 05
Other Materials: CLAY
Formation Top Depth: 0
Formation End Depth: 3
Formation End Depth UOM: ft

**Overburden and Bedrock
Materials Interval**

Formation ID: 931079338
Layer: 3
Color: 2
General Color: GREY
Mat1: 15
Most Common Material: LIMESTONE
Mat2: 26
Other Materials: ROCK
Mat3:
Other Materials:
Formation Top Depth: 37
Formation End Depth: 42
Formation End Depth UOM: ft

**Overburden and Bedrock
Materials Interval**

Formation ID: 931079337
Layer: 2
Color: 2
General Color: GREY
Mat1: 14
Most Common Material: HARDPAN
Mat2: 12
Other Materials: STONES
Mat3:
Other Materials:
Formation Top Depth: 3
Formation End Depth: 37
Formation End Depth UOM: ft

**Annular Space/Abandonment
Sealing Record**

Plug ID: 933116887
Layer: 1
Plug From: 0
Plug To: 42
Plug Depth UOM: ft

**Method of Construction & Well
Use**

Method Construction ID:
Method Construction Code: 1
Method Construction: Cable Tool
Other Method Construction:

Pipe Information

Pipe ID: 10601827
Casing No: 1
Comment:
Alt Name:

Construction Record - Casing

Casing ID: 930093304
Layer: 1
Material: 1
Open Hole or Material: STEEL
Depth From:
Depth To:

Casing Diameter: 18
Casing Diameter UOM: inch
Casing Depth UOM: ft

Results of Well Yield Testing

Pump Test ID: 991531723
Pump Set At:
Static Level: 23
Final Level After Pumping: 30
Recommended Pump Depth: 50
Pumping Rate: 20
Flowing Rate:
Recommended Pump Rate: 12
Levels UOM: ft
Rate UOM: GPM
Water State After Test Code: 2
Water State After Test: CLOUDY
Pumping Test Method: 2
Pumping Duration HR: 1
Pumping Duration MIN: 30
Flowing: N

Draw Down & Recovery

Pump Test Detail ID: 934658679
Test Type: Draw Down
Test Duration: 45
Test Level: 30
Test Level UOM: ft

Draw Down & Recovery

Pump Test Detail ID: 934397743
Test Type: Draw Down
Test Duration: 30
Test Level: 28
Test Level UOM: ft

Draw Down & Recovery

Pump Test Detail ID: 934916125
Test Type: Draw Down
Test Duration: 60
Test Level: 30
Test Level UOM: ft

Draw Down & Recovery

Pump Test Detail ID: 934114544
Test Type: Draw Down
Test Duration: 15
Test Level: 28
Test Level UOM: ft

Water Details

Water ID: 933492311
Layer: 1
Kind Code: 1
Kind: FRESH
Water Found Depth: 72
Water Found Depth UOM: ft

Site:
lot 3 ON

Database:
WWIS

Well ID: 1530280
Construction Date:
Primary Water Use: Domestic
Sec. Water Use:
Final Well Status: Abandoned-Other
Water Type:
Casing Material:
Audit No: 175701
Tag:
Construction Method:
Elevation (m):
Elevation Reliability:
Depth to Bedrock:
Well Depth:
Overburden/Bedrock:
Pump Rate:
Static Water Level:
Flowing (Y/N):
Flow Rate:
Clear/Cloudy:

Data Entry Status:
Data Src: 1
Date Received: 11/16/1998
Selected Flag: Yes
Abandonment Rec:
Contractor: 9999
Form Version: 1
Owner:
Street Name:
County: OTTAWA-CARLETON
Municipality: GLOUCESTER TOWNSHIP
Site Info:
Lot: 003
Concession:
Concession Name:
Easting NAD83:
Northing NAD83:
Zone:
UTM Reliability:

Bore Hole Information

Bore Hole ID: 10051815
DP2BR:
Spatial Status:
Code OB: _
Code OB Desc: No formation data
Open Hole:
Cluster Kind:
Date Completed: 9/21/1998
Remarks:
Elevrc Desc:
Location Source Date:
Improvement Location Source:
Improvement Location Method:
Source Revision Comment:
Supplier Comment:

Elevation:
Elevrc:
Zone: 18
East83:
North83:
Org CS:
UTMRC: 9
UTMRC Desc: unknown UTM
Location Method: na

Annular Space/Abandonment Sealing Record

Plug ID: 933115411
Layer: 1
Plug From: 0
Plug To: 75
Plug Depth UOM: ft

Method of Construction & Well Use

Method Construction ID:
Method Construction Code: 7
Method Construction: Diamond
Other Method Construction:

Pipe Information

Pipe ID: 10600385
Casing No: 1
Comment:
Alt Name:

Construction Record - Casing

Casing ID: 930090290
Layer: 1
Material: 3
Open Hole or Material: CONCRETE
Depth From:
Depth To:
Casing Diameter: 28
Casing Diameter UOM: inch
Casing Depth UOM: ft

Water Details

Water ID: 933490347
Layer: 1
Kind Code: 2
Kind: SALTY
Water Found Depth: 25
Water Found Depth UOM: ft

Site:

lot 3 ON

Database:
WWIS

Well ID:	1525010	Data Entry Status:	
Construction Date:		Data Src:	1
Primary Water Use:	Domestic	Date Received:	10/31/1990
Sec. Water Use:		Selected Flag:	Yes
Final Well Status:	Water Supply	Abandonment Rec:	
Water Type:		Contractor:	1558
Casing Material:		Form Version:	1
Audit No:	80369	Owner:	
Tag:		Street Name:	
Construction Method:		County:	OTTAWA-CARLETON
Elevation (m):		Municipality:	GLOUCESTER TOWNSHIP
Elevation Reliability:		Site Info:	
Depth to Bedrock:		Lot:	003
Well Depth:		Concession:	
Overburden/Bedrock:		Concession Name:	
Pump Rate:		Easting NAD83:	
Static Water Level:		Northing NAD83:	
Flowing (Y/N):		Zone:	
Flow Rate:		UTM Reliability:	
Clear/Cloudy:			

Bore Hole Information

Bore Hole ID:	10046752	Elevation:	
DP2BR:	96	Elevrc:	
Spatial Status:		Zone:	18
Code OB:	r	East83:	
Code OB Desc:	Bedrock	North83:	
Open Hole:		Org CS:	
Cluster Kind:		UTMRC:	9
Date Completed:	9/18/1990	UTMRC Desc:	unknown UTM
Remarks:		Location Method:	na
Elevrc Desc:			
Location Source Date:			
Improvement Location Source:			
Improvement Location Method:			
Source Revision Comment:			
Supplier Comment:			

Overburden and Bedrock
Materials Interval

Formation ID: 931059749

Layer: 6
Color: 2
General Color: GREY
Mat1: 15
Most Common Material: LIMESTONE
Mat2: 74
Other Materials: LAYERED
Mat3: 78
Other Materials: MEDIUM-GRAINED
Formation Top Depth: 96
Formation End Depth: 175
Formation End Depth UOM: ft

Overburden and Bedrock
Materials Interval

Formation ID: 931059747
Layer: 4
Color: 3
General Color: BLUE
Mat1: 05
Most Common Material: CLAY
Mat2: 79
Other Materials: PACKED
Mat3:
Other Materials:
Formation Top Depth: 85
Formation End Depth: 94
Formation End Depth UOM: ft

Overburden and Bedrock
Materials Interval

Formation ID: 931059744
Layer: 1
Color: 6
General Color: BROWN
Mat1: 05
Most Common Material: CLAY
Mat2: 79
Other Materials: PACKED
Mat3:
Other Materials:
Formation Top Depth: 0
Formation End Depth: 24
Formation End Depth UOM: ft

Overburden and Bedrock
Materials Interval

Formation ID: 931059748
Layer: 5
Color: 2
General Color: GREY
Mat1: 14
Most Common Material: HARDPAN
Mat2: 11
Other Materials: GRAVEL
Mat3: 79
Other Materials: PACKED
Formation Top Depth: 94
Formation End Depth: 96
Formation End Depth UOM: ft

Overburden and Bedrock
Materials Interval

Formation ID: 931059746
Layer: 3
Color: 3
General Color: BLUE
Mat1: 05
Most Common Material: CLAY
Mat2: 90
Other Materials: VERY
Mat3: 85
Other Materials: SOFT
Formation Top Depth: 43
Formation End Depth: 85
Formation End Depth UOM: ft

**Overburden and Bedrock
Materials Interval**

Formation ID: 931059745
Layer: 2
Color: 3
General Color: BLUE
Mat1: 05
Most Common Material: CLAY
Mat2: 85
Other Materials: SOFT
Mat3:
Other Materials:
Formation Top Depth: 24
Formation End Depth: 43
Formation End Depth UOM: ft

**Method of Construction & Well
Use**

Method Construction ID:
Method Construction Code: 5
Method Construction: Air Percussion
Other Method Construction:

Pipe Information

Pipe ID: 10595322
Casing No: 1
Comment:
Alt Name:

Construction Record - Casing

Casing ID: 930081879
Layer: 2
Material:
Open Hole or Material:
Depth From:
Depth To: 175
Casing Diameter: 6
Casing Diameter UOM: inch
Casing Depth UOM: ft

Construction Record - Casing

Casing ID: 930081878
Layer: 1
Material:
Open Hole or Material:
Depth From:

Depth To: 99
Casing Diameter: 6
Casing Diameter UOM: inch
Casing Depth UOM: ft

Results of Well Yield Testing

Pump Test ID: 991525010
Pump Set At:
Static Level: 73
Final Level After Pumping: 100
Recommended Pump Depth: 150
Pumping Rate: 15
Flowing Rate:
Recommended Pump Rate: 5
Levels UOM: ft
Rate UOM: GPM
Water State After Test Code: 1
Water State After Test: CLEAR
Pumping Test Method: 1
Pumping Duration HR: 1
Pumping Duration MIN: 0
Flowing: N

Draw Down & Recovery

Pump Test Detail ID: 934904162
Test Type: Draw Down
Test Duration: 60
Test Level: 100
Test Level UOM: ft

Draw Down & Recovery

Pump Test Detail ID: 934655788
Test Type: Draw Down
Test Duration: 45
Test Level: 100
Test Level UOM: ft

Draw Down & Recovery

Pump Test Detail ID: 934386009
Test Type: Draw Down
Test Duration: 30
Test Level: 100
Test Level UOM: ft

Draw Down & Recovery

Pump Test Detail ID: 934110602
Test Type: Draw Down
Test Duration: 15
Test Level: 100
Test Level UOM: ft

Water Details

Water ID: 933483829
Layer: 1
Kind Code: 5
Kind: Not stated
Water Found Depth: 168
Water Found Depth UOM: ft

Site:

lot 4 con 2 ON

Database:
WWIS

Well ID: 1536506
Construction Date:
Primary Water Use: Domestic
Sec. Water Use:
Final Well Status: Water Supply
Water Type:
Casing Material:
Audit No: 235230
Tag:
Construction Method:
Elevation (m):
Elevation Reliability:
Depth to Bedrock:
Well Depth:
Overburden/Bedrock:
Pump Rate:
Static Water Level:
Flowing (Y/N):
Flow Rate:
Clear/Cloudy:

Data Entry Status:
Data Src:
Date Received: 8/1/2006
Selected Flag: Yes
Abandonment Rec:
Contractor: 4006
Form Version: 2
Owner:
Street Name:
County: OTTAWA-CARLETON
Municipality: 15000
Site Info:
Lot: 004
Concession: 02
Concession Name:
Easting NAD83:
Northing NAD83:
Zone:
UTM Reliability:

Bore Hole Information

Bore Hole ID: 11550572
DP2BR: 34
Spatial Status:
Code OB: r
Code OB Desc: Bedrock
Open Hole:
Cluster Kind:
Date Completed: 3/4/2004
Remarks:
Elevrc Desc:
Location Source Date:
Improvement Location Source:
Improvement Location Method:
Source Revision Comment:
Supplier Comment:

Elevation:
Elevrc:
Zone:
East83:
North83:
Org CS:
UTMRC: 9
UTMRC Desc: unknown UTM
Location Method: na

Overburden and Bedrock**Materials Interval**

Formation ID: 933066013
Layer: 1
Color: 6
General Color: BROWN
Mat1: 28
Most Common Material: SAND
Mat2: 12
Other Materials: STONES
Mat3:
Other Materials:
Formation Top Depth: 0
Formation End Depth: 8
Formation End Depth UOM: ft

Overburden and Bedrock**Materials Interval**

Formation ID: 933066014
Layer: 2
Color: 3
General Color: BLUE
Mat1: 05

Most Common Material: CLAY
Mat2: 12
Other Materials: STONES
Mat3:
Other Materials:
Formation Top Depth: 8
Formation End Depth: 21
Formation End Depth UOM: ft

Overburden and Bedrock
Materials Interval

Formation ID: 933066017
Layer: 5
Color: 2
General Color: GREY
Mat1: 15
Most Common Material: LIMESTONE
Mat2:
Other Materials:
Mat3:
Other Materials:
Formation Top Depth: 40
Formation End Depth: 140
Formation End Depth UOM: ft

Overburden and Bedrock
Materials Interval

Formation ID: 933066016
Layer: 4
Color: 2
General Color: GREY
Mat1: 15
Most Common Material: LIMESTONE
Mat2: 71
Other Materials: FRACTURED
Mat3:
Other Materials:
Formation Top Depth: 34
Formation End Depth: 40
Formation End Depth UOM: ft

Overburden and Bedrock
Materials Interval

Formation ID: 933066015
Layer: 3
Color: 2
General Color: GREY
Mat1: 11
Most Common Material: GRAVEL
Mat2: 05
Other Materials: CLAY
Mat3:
Other Materials:
Formation Top Depth: 21
Formation End Depth: 34
Formation End Depth UOM: ft

Annular Space/Abandonment
Sealing Record

Plug ID: 933299444
Layer: 1
Plug From: 40

Plug To: 0
Plug Depth UOM: ft

Method of Construction & Well Use

Method Construction ID:
Method Construction Code: 4
Method Construction: Rotary (Air)
Other Method Construction:

Pipe Information

Pipe ID: 11560179
Casing No: 1
Comment:
Alt Name:

Construction Record - Casing

Casing ID: 930884701
Layer: 3
Material:
Open Hole or Material:
Depth From: 40
Depth To: 140
Casing Diameter: 6
Casing Diameter UOM: inch
Casing Depth UOM: ft

Construction Record - Casing

Casing ID: 930884700
Layer: 2
Material: 1
Open Hole or Material: STEEL
Depth From: -2
Depth To: 40
Casing Diameter: 6
Casing Diameter UOM: inch
Casing Depth UOM: ft

Construction Record - Casing

Casing ID: 930884699
Layer: 1
Material:
Open Hole or Material:
Depth From: 0
Depth To: 40
Casing Diameter: 10
Casing Diameter UOM: inch
Casing Depth UOM: ft

Results of Well Yield Testing

Pump Test ID: 11569551
Pump Set At: 60
Static Level: 12
Final Level After Pumping: 21
Recommended Pump Depth:
Pumping Rate: 10
Flowing Rate:
Recommended Pump Rate: 10
Levels UOM: ft

Rate UOM: GPM
Water State After Test Code: 1
Water State After Test: CLEAR
Pumping Test Method: 1
Pumping Duration HR: 2
Pumping Duration MIN:
Flowing:

Draw Down & Recovery

Pump Test Detail ID: 11662476
Test Type: Draw Down
Test Duration: 15
Test Level: 14.3
Test Level UOM: ft

Draw Down & Recovery

Pump Test Detail ID: 11662477
Test Type: Draw Down
Test Duration: 30
Test Level: 16.7
Test Level UOM: ft

Draw Down & Recovery

Pump Test Detail ID: 11662478
Test Type: Draw Down
Test Duration: 45
Test Level: 18
Test Level UOM: ft

Draw Down & Recovery

Pump Test Detail ID: 11662479
Test Type: Draw Down
Test Duration: 60
Test Level: 21
Test Level UOM: ft

Water Details

Water ID: 934078358
Layer: 2
Kind Code:
Kind:
Water Found Depth: 129
Water Found Depth UOM: ft

Water Details

Water ID: 934078359
Layer: 1
Kind Code:
Kind:
Water Found Depth: 93
Water Found Depth UOM: ft

Appendix: Database Descriptions

Environmental Risk Information Services (ERIS) can search the following databases. The extent of historical information varies with each database and current information is determined by what is publicly available to ERIS at the time of update. **Note:** Databases denoted with " * " indicates that the database will no longer be updated. See the individual database description for more information.

Abandoned Aggregate Inventory:

Provincial

[AAGR](#)

The MAAP Program maintains a database of abandoned pits and quarries. Please note that the database is only referenced by lot and concession and city/town location. The database provides information regarding the location, type, size, land use, status and general comments.*

Government Publication Date: Sept 2002*

Aggregate Inventory:

Provincial

[AGR](#)

The Ontario Ministry of Natural Resources maintains a database of all active pits and quarries. The database provides information regarding the registered owner/operator, location name, operation type, approval type, and maximum annual tonnage.

Government Publication Date: Up to Sep 2019

Abandoned Mine Information System:

Provincial

[AMIS](#)

The Abandoned Mines Information System contains data on known abandoned and inactive mines located on both Crown and privately held lands. The information was provided by the Ministry of Northern Development and Mines (MNDM), with the following disclaimer: "the database provided has been compiled from various sources, and the Ministry of Northern Development and Mines makes no representation and takes no responsibility that such information is accurate, current or complete". Reported information includes official mine name, status, background information, mine start/end date, primary commodity, mine features, hazards and remediation.

Government Publication Date: 1800-Oct 2018

Anderson's Waste Disposal Sites:

Private

[ANDR](#)

The information provided in this database was collected by examining various historical documents which aimed to characterize the likely position of former waste disposal sites from 1860 to present. The research initiative behind the creation of this database was to identify those sites that are missing from the Ontario MOE Waste Disposal Site Inventory, as well as to provide revisions and corrections to the positions and descriptions of sites currently listed in the MOE inventory. In addition to historic waste disposal facilities, the database also identifies certain auto wreckers and scrap yards that have been extrapolated from documentary sources. Please note that the data is not warranted to be complete, exhaustive or authoritative. The information was collected for research purposes only.

Government Publication Date: 1860s-Present

Aboveground Storage Tanks:

Provincial

[AST](#)

Historical listing of aboveground storage tanks made available by the Department of Natural Resources and Forestry. Includes tanks used to hold water or petroleum. This dataset has been retired as of September 25, 2014 and will no longer be updated.

Government Publication Date: May 31, 2014

Automobile Wrecking & Supplies:

Private

[AUWR](#)

This database provides an inventory of known locations that are involved in the scrap metal, automobile wrecking/recycling, and automobile parts & supplies industry. Information is provided on the company name, location and business type.

Government Publication Date: 1999-Jan 31, 2020

Borehole:

Provincial

[BORE](#)

A borehole is the generalized term for any narrow shaft drilled in the ground, either vertically or horizontally. The information here includes geotechnical investigations or environmental site assessments, mineral exploration, or as a pilot hole for installing piers or underground utilities. Information is from many sources such as the Ministry of Transportation (MTO) boreholes from engineering reports and projects from the 1950 to 1990's in Southern Ontario. Boreholes from the Ontario Geological Survey (OGS) including The Urban Geology Analysis Information System (UGAIS) and the York Peel Durham Toronto (YPDT) database of the Conservation Authority Moraine Coalition. This database will include fields such as location, stratigraphy, depth, elevation, year drilled, etc. For all water well data or oil and gas well data for Ontario please refer to WWIS and OOGW.

Government Publication Date: 1875-Jul 2018

Certificates of Approval:

Provincial CA

This database contains the following types of approvals: Air & Noise, Industrial Sewage, Municipal & Private Sewage, Waste Management Systems and Renewable Energy Approvals. The MOE in Ontario states that any facility that releases emissions to the atmosphere, discharges contaminants to ground or surface water, provides potable water supplies, or stores, transports or disposes of waste, must have a Certificate of Approval before it can operate lawfully. Fields include approval number, business name, address, approval date, approval type and status. This database will no longer be updated, as CofA's have been replaced by either Environmental Activity and Sector Registry (EASR) or Environmental Compliance Approval (ECA). Please refer to those individual databases for any information after Oct.31, 2011.

Government Publication Date: 1985-Oct 30, 2011*

Dry Cleaning Facilities:

Federal CDRY

List of dry cleaning facilities made available by Environment and Climate Change Canada. Environment and Climate Change Canada's Tetrachloroethylene (Use in Dry Cleaning and Reporting Requirements) Regulations (SOR/2003-79) are intended to reduce releases of tetrachloroethylene to the environment from dry cleaning facilities.

Government Publication Date: Jan 2004-Dec 2017

Commercial Fuel Oil Tanks:

Provincial CFOT

Locations of commercial underground fuel oil tanks. This is not a comprehensive or complete inventory of commercial fuel tanks in the province; this listing is a copy of records of registered commercial underground fuel oil tanks obtained under Access to Public Information.

Note that the following types of tanks do not require registration: waste oil tanks in apartments, office buildings, residences, etc.; aboveground gas or diesel tanks. Records are not verified for accuracy or completeness.

Government Publication Date: Feb 28, 2017

Chemical Register:

Private CHEM

This database includes information from both a one time study conducted in 1992 and private source and is a listing of facilities that manufacture or distribute chemicals. The production of these chemical substances may involve one or more chemical reactions and/or chemical separation processes (i.e. fractionation, solvent extraction, crystallization, etc.).

Government Publication Date: 1999-Jan 31, 2020

Compressed Natural Gas Stations:

Private CNG

Canada has a network of public access compressed natural gas (CNG) refuelling stations. These stations dispense natural gas in compressed form at 3,000 pounds per square inch (psi), the pressure which is allowed within the current Canadian codes and standards. The majority of natural gas refuelling is located at existing retail gasoline that have a separate refuelling island for natural gas. This list of stations is made available by the Canadian Natural Gas Vehicle Alliance.

Government Publication Date: Dec 2012 - Nov 2019

Inventory of Coal Gasification Plants and Coal Tar Sites:

Provincial COAL

This inventory includes both the "Inventory of Coal Gasification Plant Waste Sites in Ontario-April 1987" and the Inventory of Industrial Sites Producing or Using Coal Tar and Related Tars in Ontario-November 1988) collected by the MOE. It identifies industrial sites that produced and continue to produce or use coal tar and other related tars. Detailed information is available and includes: facility type, size, land use, information on adjoining properties, soil condition, site operators/occupants, site description, potential environmental impacts and historic maps available. This was a one-time inventory.*

Government Publication Date: Apr 1987 and Nov 1988*

Compliance and Convictions:

Provincial CONV

This database summarizes the fines and convictions handed down by the Ontario courts beginning in 1989. Companies and individuals named here have been found guilty of environmental offenses in Ontario courts of law.

Government Publication Date: 1989-Nov 2019

Certificates of Property Use:

Provincial CPU

This is a subset taken from Ontario's Environmental Registry (EBR) database. It will include all CPU's on the registry such as (EPA s. 168.6) - Certificate of Property Use.

Government Publication Date: 1994-Jan 31, 2020

Drill Hole Database:

Provincial DRL

The Ontario Drill Hole Database contains information on more than 113,000 percussion, overburden, sonic and diamond drill holes from assessment files on record with the department of Mines and Minerals. Please note that limited data is available for southern Ontario, as it was the last area to be completed. The database was created when surveys submitted to the Ministry were converted in the Assessment File Research Image Database (AFRI) project. However, the degree of accuracy (coordinates) as to the exact location of drill holes is dependent upon the source document submitted to the MNDM. Levels of accuracy used to locate holes are: centering on the mining claim; a sketch of the mining claim; a 1:50,000 map; a detailed company map; or from submitted a "Report of Work".

Government Publication Date: 1886 - Sep 2019

Environmental Activity and Sector Registry:

Provincial [EASR](#)

On October 31, 2011, a smarter, faster environmental approvals system came into effect in Ontario. The EASR allows businesses to register certain activities with the ministry, rather than apply for an approval. The registry is available for common systems and processes, to which preset rules of operation can be applied. The EASR is currently available for: heating systems, standby power systems and automotive refinishing. Businesses whose activities aren't subject to the EASR may apply for an ECA (Environmental Compliance Approval), Please see our ECA database.

Government Publication Date: Oct 2011-Jan 31, 2020

Environmental Registry:

Provincial [EBR](#)

The Environmental Registry lists proposals, decisions and exceptions regarding policies, Acts, instruments, or regulations that could significantly affect the environment. Through the Registry, thirteen provincial ministries notify the public of upcoming proposals and invite their comments. For example, if a local business is requesting a permit, license, or certificate of approval to release substances into the air or water; these are notified on the registry. Data includes: Approval for discharge into the natural environment other than water (i.e. Air) - EPA s. 9, Approval for sewage works - OWRA s. 53(1), and EPA s. 27 - Approval for a waste disposal site. For information regarding Permit to Take Water (PTTW), Certificate of Property Use (CPU) and (ORD) Orders please refer to those individual databases.

Government Publication Date: 1994-Jan 31, 2020

Environmental Compliance Approval:

Provincial [ECA](#)

On October 31, 2011, a smarter, faster environmental approvals system came into effect in Ontario. In the past, a business had to apply for multiple approvals (known as certificates of approval) for individual processes and pieces of equipment. Today, a business either registers itself, or applies for a single approval, depending on the types of activities it conducts. Businesses whose activities aren't subject to the EASR may apply for an ECA. A single ECA addresses all of a business's emissions, discharges and wastes. Separate approvals for air, noise and waste are no longer required. This database will also include Renewable Energy Approvals. For certificates of approval prior to Nov 1st, 2011, please refer to the CA database. For all Waste Disposal Sites please refer to the WDS database.

Government Publication Date: Oct 2011-Jan 31, 2020

Environmental Effects Monitoring:

Federal [EEM](#)

The Environmental Effects Monitoring program assesses the effects of effluent from industrial or other sources on fish, fish habitat and human usage of fisheries resources. Since 1992, pulp and paper mills have been required to conduct EEM studies under the Pulp and Paper Effluent Regulations. This database provides information on the mill name, geographical location and sub-lethal toxicity data.

Government Publication Date: 1992-2007*

ERIS Historical Searches:

Private [EHS](#)

ERIS has compiled a database of all environmental risk reports completed since March 1999. Available fields for this database include: site location, date of report, type of report, and search radius. As per all other databases, the ERIS database can be referenced on both the map and "Statistical Profile" page.

Government Publication Date: 1999-Jan 31, 2020

Environmental Issues Inventory System:

Federal [EIS](#)

The Environmental Issues Inventory System was developed through the implementation of the Environmental Issues and Remediation Plan. This plan was established to determine the location and severity of contaminated sites on inhabited First Nation reserves, and where necessary, to remediate those that posed a risk to health and safety; and to prevent future environmental problems. The EIS provides information on the reserve under investigation, inventory number, name of site, environmental issue, site action (Remediation, Site Assessment), and date investigation completed.

Government Publication Date: 1992-2001*

Emergency Management Historical Event:

Provincial [EMHE](#)

List of locations of historical occurrences of emergency events, including those assigned to the Ministry of Natural Resources by Order-In-Council (OIC) under the Emergency Management and Civil Protection Act, as well as events where MNR provided requested emergency response assistance. Many of these events will have involved community evacuations, significant structural loss, and/or involvement of MNR emergency response staff. These events fall into one of ten (10) type categories: Dam Failure; Drought / Low Water; Erosion; Flood; Forest Fire; Soil and Bedrock Instability; Petroleum Resource Center Event, EMO Requested Assistance, Continuity of Operations Event, Other Requested Assistance. EMHE record details are reproduced by ERIS under License with the Ontario Ministry of Natural Resources © Queen's Printer for Ontario, 2017.

Government Publication Date: Dec 31, 2016

Environmental Penalty Annual Report:

Provincial [EPAR](#)

This database contains data from Ontario's annual environmental penalty report published by the Ministry of the Environment and Climate Change. These reports provide information on environmental penalties for land or water violations issued to companies in one of the nine industrial sectors covered by the Municipal Industrial Strategy for Abatement (MISA) regulations.

Government Publication Date: Jan 1, 2011 - Dec 31, 2018

List of Expired Fuels Safety Facilities:

Provincial **EXP**

List of facilities and tanks for which there was once a fuel registration. This is not a comprehensive or complete inventory of expired tanks/tank facilities in the province; this listing is a copy of previously registered tanks and facilities obtained under Access to Public Information. Includes private fuel outlets, bulk plants, fuel oil tanks, gasoline stations, marinas, propane filling stations, liquid fuel tanks, piping systems, etc; includes tanks which have been removed from the ground.

Notes: registration was not required for private fuel underground/aboveground storage tanks prior to January 1990, nor for furnace oil tanks prior to May 1, 2002; registration is not required for waste oil tanks in apartments, office buildings, residences, etc., or aboveground gas or diesel tanks. Records are not verified for accuracy or completeness.

Government Publication Date: Feb 28, 2017

Federal Convictions:

Federal **FCON**

Environment Canada maintains a database referred to as the "Environmental Registry" that details prosecutions under the Canadian Environmental Protection Act (CEPA) and the Fisheries Act (FA). Information is provided on the company name, location, charge date, offence and penalty.

Government Publication Date: 1988-Jun 2007*

Contaminated Sites on Federal Land:

Federal **FCS**

The Federal Contaminated Sites Inventory includes information on known federal contaminated sites under the custodianship of departments, agencies and consolidated Crown corporations as well as those that are being or have been investigated to determine whether they have contamination arising from past use that could pose a risk to human health or the environment. The inventory also includes non-federal contaminated sites for which the Government of Canada has accepted some or all financial responsibility. It does not include sites where contamination has been caused by, and which are under the control of, enterprise Crown corporations, private individuals, firms or other levels of government.

Government Publication Date: Jun 2000-Nov 2019

Federal Identification Registry for Storage Tank Systems (FIRSTS):

Federal **FED TANKS**

A list of federally regulated Storage tanks from the Federal Identification Registry for Storage Tank Systems (FIRSTS). FIRSTS is Environment and Climate Change Canada's database of storage tank systems subject to the Storage Tank for Petroleum Products and Allied Petroleum Products Regulations. The main objective of the Regulations is to prevent soil and groundwater contamination from storage tank systems located on federal and aboriginal lands. Storage tank systems that do not have a valid identification number displayed in a readily visible location on or near the storage tank system may be refused product delivery.

Government Publication Date: May 31, 2018

Fisheries & Oceans Fuel Tanks:

Federal **FOFT**

Fisheries & Oceans Canada maintains an inventory of aboveground & underground fuel storage tanks located on Fisheries & Oceans property or controlled by DFO. Our inventory provides information on the site name, location, tank owner, tank operator, facility type, storage tank location, tank contents & capacity, and date of tank installation.

Government Publication Date: 1964-Sep 2018

Fuel Storage Tank:

Provincial **FST**

List of registered private and retail fuel storage tanks. This is not a comprehensive or complete inventory of private and retail fuel storage tanks in the province; this listing is a copy of registered private and retail fuel storage tanks, obtained under Access to Public Information.

Notes: registration was not required for private fuel underground/aboveground storage tanks prior to January 1990, nor for furnace oil tanks prior to May 1, 2002; registration is not required for waste oil tanks in apartments, office buildings, residences, etc., or aboveground gas or diesel tanks. Records are not verified for accuracy or completeness.

Government Publication Date: Feb 28, 2017

Fuel Storage Tank - Historic:

Provincial **FSTH**

The Fuels Safety Branch of the Ontario Ministry of Consumer and Commercial Relations maintained a database of all registered private fuel storage tanks. Public records of private fuel storage tanks are only available since the registration became effective in September 1989. This information is now collected by the Technical Standards and Safety Authority.

Government Publication Date: Pre-Jan 2010*

Ontario Regulation 347 Waste Generators Summary:

Provincial **GEN**

Regulation 347 of the Ontario EPA defines a waste generation site as any site, equipment and/or operation involved in the production, collection, handling and/or storage of regulated wastes. A generator of regulated waste is required to register the waste generation site and each waste produced, collected, handled, or stored at the site. This database contains the registration number, company name and address of registered generators including the types of hazardous wastes generated. It includes data on waste generating facilities such as: drycleaners, waste treatment and disposal facilities, machine shops, electric power distribution etc. This information is a summary of all years from 1986 including the most currently available data. Some records may contain, within the company name, the phrase "See & Use..." followed by a series of letters and numbers. This occurs when one company is amalgamated with or taken over by another registered company. The number listed as "See & Use", refers to the new ownership and the other identification number refers to the original ownership. This phrase serves as a link between the 2 companies until operations have been fully transferred.

Government Publication Date: 1986-Jan 31, 2020

Greenhouse Gas Emissions from Large Facilities:

Federal

GHG

List of greenhouse gas emissions from large facilities made available by Environment Canada. Greenhouse gas emissions in kilotonnes of carbon dioxide equivalents (kt CO2 eq).

Government Publication Date: 2013-Dec 2017

TSSA Historic Incidents:

Provincial

HINC

List of historic incidences of spills and leaks of diesel, fuel oil, gasoline, natural gas, propane, and hydrogen recorded by the TSSA in their previous incident tracking system. The TSSA's Fuels Safety Program administers the Technical Standards & Safety Act 2000, providing fuel-related safety services associated with the safe transportation, storage, handling and use of fuels such as gasoline, diesel, propane, natural gas and hydrogen. Under this Act, the TSSA regulates fuel suppliers, storage facilities, transport trucks, pipelines, contractors and equipment or appliances that use fuels. Records are not verified for accuracy or completeness. This is not a comprehensive or complete inventory of historical fuel spills and leaks in the province. This listing is a copy of the data captured at one moment in time and is hence limited by the record date provided here.

Government Publication Date: 2006-June 2009*

Indian & Northern Affairs Fuel Tanks:

Federal

IAFT

The Department of Indian & Northern Affairs Canada (INAC) maintains an inventory of aboveground & underground fuel storage tanks located on both federal and crown land. Our inventory provides information on the reserve name, location, facility type, site/facility name, tank type, material & ID number, tank contents & capacity, and date of tank installation.

Government Publication Date: 1950-Aug 2003*

Fuel Oil Spills and Leaks:

Provincial

INC

Listing of spills and leaks of diesel, fuel oil, gasoline, natural gas, propane, and hydrogen reported to the Spills Action Centre (SAC). This is not a comprehensive or complete inventory of fuel-related leaks, spills, and incidents in the province; this listing is a copy of incidents reported to the SAC, obtained under Access to Public Information. Includes incidents from fuel-related hazards such as spills, fires, and explosions. Records are not verified for accuracy or completeness.

Government Publication Date: Feb 28, 2017

Landfill Inventory Management Ontario:

Provincial

LIMO

The Landfill Inventory Management Ontario (LIMO) database is updated every year, as the ministry compiles new and updated information. The inventory will include small and large landfills. Additionally, each year the ministry will request operators of the larger landfills complete a landfill data collection form that will be used to update LIMO and will include the following information from the previous operating year. This will include additional information such as estimated amount of total waste received, landfill capacity, estimated total remaining landfill capacity, fill rates, engineering designs, reporting and monitoring details, size of location, service area, approved waste types, leachate of site treatment, contaminant attenuation zone and more. The small landfills will include information such as site owner, site location and certificate of approval # and status.

Government Publication Date: Feb 28, 2019

Canadian Mine Locations:

Private

MINE

This information is collected from the Canadian & American Mines Handbook. The Mines database is a national database that provides over 290 listings on mines (listed as public companies) dealing primarily with precious metals and hard rocks. Listed are mines that are currently in operation, closed, suspended, or are still being developed (advanced projects). Their locations are provided as geographic coordinates (x, y and/or longitude, latitude). As of 2002, data pertaining to Canadian smelters and refineries has been appended to this database.

Government Publication Date: 1998-2009*

Mineral Occurrences:

Provincial

MNR

In the early 70's, the Ministry of Northern Development and Mines created an inventory of approximately 19,000 mineral occurrences in Ontario, in regard to metallic and industrial minerals, as well as some information on building stones and aggregate deposits. Please note that the "Horizontal Positional Accuracy" is approximately +/- 200 m. Many reference elements for each record were derived from field sketches using pace or chain/tape measurements against claim posts or topographic features in the area. The primary limiting factor for the level of positional accuracy is the scale of the source material. The testing of horizontal accuracy of the source materials was accomplished by comparing the plan metric (X and Y) coordinates of that point with the coordinates of the same point as defined from a source of higher accuracy.

Government Publication Date: 1846-Jan 2019

National Analysis of Trends in Emergencies System (NATES):

Federal

NATE

In 1974 Environment Canada established the National Analysis of Trends in Emergencies System (NATES) database, for the voluntary reporting of significant spill incidents. The data was to be used to assist in directing the work of the emergencies program. NATES ran from 1974 to 1994. Extensive information is available within this database including company names, place where the spill occurred, date of spill, cause, reason and source of spill, damage incurred, and amount, concentration, and volume of materials released.

Government Publication Date: 1974-1994*

Non-Compliance Reports:Provincial [NCPL](#)

The Ministry of the Environment provides information about non-compliant discharges of contaminants to air and water that exceed legal allowable limits, from regulated industrial and municipal facilities. A reported non-compliance failure may be in regard to a Control Order, Certificate of Approval, Sectoral Regulation or specific regulation/act.

Government Publication Date: Dec 31, 2018

National Defense & Canadian Forces Fuel Tanks:Federal [NDFT](#)

The Department of National Defense and the Canadian Forces maintains an inventory of all aboveground & underground fuel storage tanks located on DND lands. Our inventory provides information on the base name, location, tank type & capacity, tank contents, tank class, date of tank installation, date tank last used, and status of tank as of May 2001. This database will no longer be updated due to the new National Security protocols which have prohibited any release of this database.

Government Publication Date: Up to May 2001*

National Defense & Canadian Forces Spills:Federal [NDSP](#)

The Department of National Defense and the Canadian Forces maintains an inventory of spills to land and water. All spill sites have been classified under the "Transportation of Dangerous Goods Act - 1992". Our inventory provides information on the facility name, location, spill ID #, spill date, type of spill, as well as the quantity of substance spilled & recovered.

Government Publication Date: Mar 1999-Apr 2018

National Defence & Canadian Forces Waste Disposal Sites:Federal [NDWD](#)

The Department of National Defence and the Canadian Forces maintains an inventory of waste disposal sites located on DND lands. Where available, our inventory provides information on the base name, location, type of waste received, area of site, depth of site, year site opened/closed and status.

Government Publication Date: 2001-Apr 2007*

National Energy Board Pipeline Incidents:Federal [NEBI](#)

Locations of pipeline incidents from 2008 to present, made available by the Canada Energy Regulator (CER) - previously the National Energy Board (NEB). Includes incidents reported under the Onshore Pipeline Regulations and the Processing Plant Regulations related to pipelines under federal jurisdiction, does not include incident data related to pipelines under provincial or territorial jurisdiction.

Government Publication Date: 2008-Dec 31, 2019

National Energy Board Wells:Federal [NEBP](#)

The NEBW database contains information on onshore & offshore oil and gas wells that are outside provincial jurisdiction(s) and are thereby regulated by the National Energy Board. Data is provided regarding the operator, well name, well ID No./UWI, status, classification, well depth, spud and release date.

Government Publication Date: 1920-Feb 2003*

National Environmental Emergencies System (NEES):Federal [NEES](#)

In 2000, the Emergencies program implemented NEES, a reporting system for spills of hazardous substances. For the most part, this system only captured data from the Atlantic Provinces, some from Quebec and Ontario and a portion from British Columbia. Data for Alberta, Saskatchewan, Manitoba and the Territories was not captured. However, NEES is also a repository for previous Environment Canada spill datasets. NEES is composed of the historic datasets ' or Trends ' which dates from approximately 1974 to present. NEES Trends is a compilation of historic databases, which were merged and includes data from NATES (National Analysis of Trends in Emergencies System), ARTS (Atlantic Regional Trends System), and NEES. In 2001, the Emergencies Program determined that variations in reporting regimes and requirements between federal and provincial agencies made national spill reporting and trend analysis difficult to achieve. As a consequence, the department has focused efforts on capturing data on spills of substances which fall under its legislative authority only (CEPA and FA). As such, the NEES database will be decommissioned in December 2004.

Government Publication Date: 1974-2003*

National PCB Inventory:Federal [NPCB](#)

Environment Canada's National PCB inventory includes information on in-use PCB containing equipment in Canada including federal, provincial and private facilities. Federal out-of-service PCB containing equipment and PCB waste owned by the federal government or by federally regulated industries such as airlines, railway companies, broadcasting companies, telephone and telecommunications companies, pipeline companies, etc. are also listed. Although it is not Environment Canada's mandate to collect data on non-federal PCB waste, the National PCB inventory includes some information on provincial and private PCB waste and storage sites. Some addresses provided may be Head Office addresses and are not necessarily the location of where the waste is being used or stored.

Government Publication Date: 1988-2008*

National Pollutant Release Inventory:Federal [NPRI](#)

Environment Canada has defined the National Pollutant Release Inventory ("NPRI") as a federal government initiative designed to collect comprehensive national data regarding releases to air, water, or land, and waste transfers for recycling for more than 300 listed substances.

Government Publication Date: 1993-May 2017

Oil and Gas Wells:

Private

[OGWE](#)

The Nickle's Energy Group (publisher of the Daily Oil Bulletin) collects information on drilling activity including operator and well statistics. The well information database includes name, location, class, status and depth. The main Nickle's database is updated on a daily basis, however, this database is updated on a monthly basis. More information is available at www.nickles.com.

Government Publication Date: 1988-Aug 31, 2019

Ontario Oil and Gas Wells:

Provincial

[OOGW](#)

In 1998, the MNR handed over to the Ontario Oil, Gas and Salt Resources Corporation, the responsibility of maintaining a database of oil and gas wells drilled in Ontario. The OGSR Library has over 20,000+ wells in their database. Information available for all wells in the ERIS database include well owner/operator, location, permit issue date, and well cap date, license No., status, depth and the primary target (rock unit) of the well being drilled. All geology/stratigraphy table information, plus all water table information is also provide for each well record.

Government Publication Date: 1800-Jun 2019

Inventory of PCB Storage Sites:

Provincial

[OPCB](#)

The Ontario Ministry of Environment, Waste Management Branch, maintains an inventory of PCB storage sites within the province. Ontario Regulation 11/82 (Waste Management - PCB) and Regulation 347 (Generator Waste Management) under the Ontario EPA requires the registration of inactive PCB storage equipment and/or disposal sites of PCB waste with the Ontario Ministry of Environment. This database contains information on: 1) waste quantities; 2) major and minor sites storing liquid or solid waste; and 3) a waste storage inventory.

Government Publication Date: 1987-Oct 2004; 2012-Dec 2013

Orders:

Provincial

[ORD](#)

This is a subset taken from Ontario's Environmental Registry (EBR) database. It will include all Orders on the registry such as (EPA s. 17) - Order for remedial work, (EPA s. 18) - Order for preventative measures, (EPA s. 43) - Order for removal of waste and restoration of site, (EPA s. 44) - Order for conformity with Act for waste disposal sites, (EPA s. 136) - Order for performance of environmental measures.

Government Publication Date: 1994-Jan 31, 2020

Canadian Pulp and Paper:

Private

[PAP](#)

This information is part of the Pulp and Paper Canada Directory. The Directory provides a comprehensive listing of the locations of pulp and paper mills and the products that they produce.

Government Publication Date: 1999, 2002, 2004, 2005, 2009-2014

Parks Canada Fuel Storage Tanks:

Federal

[PCFT](#)

Canadian Heritage maintains an inventory of known fuel storage tanks operated by Parks Canada, in both National Parks and at National Historic Sites. The database details information on site name, location, tank install/removal date, capacity, fuel type, facility type, tank design and owner/operator.

Government Publication Date: 1920-Jan 2005*

Pesticide Register:

Provincial

[PES](#)

The Ontario Ministry of the Environment and Climate Change maintains a database of licensed operators and vendors of registered pesticides.

Government Publication Date: 1988-Jan 2020

Pipeline Incidents:

Provincial

[PINC](#)

List of pipeline incidents (strikes, leaks, spills). This is not a comprehensive or complete inventory of pipeline incidents in the province; this listing in an historical copy of records previously obtained under Access to Public Information. Records are not verified for accuracy or completeness.

Government Publication Date: Feb 28, 2017

Private and Retail Fuel Storage Tanks:

Provincial

[PRT](#)

The Fuels Safety Branch of the Ontario Ministry of Consumer and Commercial Relations maintained a database of all registered private fuel storage tanks and licensed retail fuel outlets. This database includes an inventory of locations that have gasoline, oil, waste oil, natural gas and/or propane storage tanks on their property. The MCCR no longer collects this information. This information is now collected by the Technical Standards and Safety Authority (TSSA).

Government Publication Date: 1989-1996*

Permit to Take Water:

Provincial

[PTTW](#)

This is a subset taken from Ontario's Environmental Registry (EBR) database. It will include all PTTW's on the registry such as OWRA s. 34 - Permit to take water.

Government Publication Date: 1994-Jan 31, 2020

Ontario Regulation 347 Waste Receivers Summary:

Provincial REC

Part V of the Ontario Environmental Protection Act ("EPA") regulates the disposal of regulated waste through an operating waste management system or a waste disposal site operated or used pursuant to the terms and conditions of a Certificate of Approval or a Provisional Certificate of Approval. Regulation 347 of the Ontario EPA defines a waste receiving site as any site or facility to which waste is transferred by a waste carrier. A receiver of regulated waste is required to register the waste receiving facility. This database represents registered receivers of regulated wastes, identified by registration number, company name and address, and includes receivers of waste such as: landfills, incinerators, transfer stations, PCB storage sites, sludge farms and water pollution control plants. This information is a summary of all years from 1986 including the most currently available data.

Government Publication Date: 1986-2016

Record of Site Condition:

Provincial RSC

The Record of Site Condition (RSC) is part of the Ministry of the Environment's Brownfields Environmental Site Registry. Protection from environmental clean-up orders for property owners is contingent upon documentation known as a record of site condition (RSC) being filed in the Environmental Site Registry. In order to file an RSC, the property must have been properly assessed and shown to meet the soil, sediment and groundwater standards appropriate for the use (such as residential) proposed to take place on the property. The Record of Site Condition Regulation (O. Reg. 153/04) details requirements related to site assessment and clean up.

RSCs filed after July 1, 2011 will also be included as part of the new (O.Reg. 511/09).

Government Publication Date: 1997-Sept 2001, Oct 2004-Jan 2020

Retail Fuel Storage Tanks:

Private RST

This database includes an inventory of retail fuel outlet locations (including marinas) that have on their property gasoline, oil, waste oil, natural gas and / or propane storage tanks.

Government Publication Date: 1999-Jan 31, 2020

Scott's Manufacturing Directory:

Private SCT

Scott's Directories is a data bank containing information on over 200,000 manufacturers across Canada. Even though Scott's listings are voluntary, it is the most comprehensive database of Canadian manufacturers available. Information concerning a company's address, plant size, and main products are included in this database.

Government Publication Date: 1992-Mar 2011*

Ontario Spills:

Provincial SPL

This database identifies information such as location (approximate), type and quantity of contaminant, date of spill, environmental impact, cause, nature of impact, etc. Information from 1988-2002 was part of the ORIS (Occurrence Reporting Information System). The SAC (Spills Action Centre) handles all spills reported in Ontario. Regulations for spills in Ontario are part of the MOE's Environmental Protection Act, Part X.

Government Publication Date: 1988-Aug 2019

Wastewater Discharger Registration Database:

Provincial SRDS

Information under this heading is combination of the following 2 programs. The Municipal/Industrial Strategy for Abatement (MISA) division of the Ontario Ministry of Environment maintained a database of all direct dischargers of toxic pollutants within nine sectors including: Electric Power Generation; Mining; Petroleum Refining; Organic Chemicals; Inorganic Chemicals; Pulp & Paper; Metal Casting; Iron & Steel; and Quarries. All sampling information is now collected and stored within the Sample Result Data Store (SRDS).

Government Publication Date: 1990-Dec 31, 2017

Anderson's Storage Tanks:

Private TANK

The information provided in this database was collected by examining various historical documents, which identified the location of former storage tanks, containing substances such as fuel, water, gas, oil, and other various types of miscellaneous products. Information is available in regard to business operating at tank site, tank location, permit year, permit & installation type, no. of tanks installed & configuration and tank capacity. Data contained within this database pertains only to the city of Toronto and is not warranted to be complete, exhaustive or authoritative. The information was collected for research purposes only.

Government Publication Date: 1915-1953*

Transport Canada Fuel Storage Tanks:

Federal TCFT

List of fuel storage tanks currently or previously owned or operated by Transport Canada. This inventory also includes tanks on The Pickering Lands, which refers to 7,530 hectares (18,600 acres) of land in Pickering, Markham, and Uxbridge owned by the Government of Canada since 1972; properties on this land has been leased by the government since 1975, and falls under the Site Management Policy of Transport Canada, but is administered by Public Works and Government Services Canada. This inventory provides information on the site name, location, tank age, capacity and fuel type.

Government Publication Date: 1970-Aug 2018

Variances for Abandonment of Underground Storage Tanks:

Provincial [VAR](#)

Listing of variances granted for storage tank abandonment. This is not a comprehensive or complete inventory of tank abandonment variances in the province; this listing is a copy of tank abandonment variance records previously obtained under Access to Public Information. In Ontario, registered underground storage tanks must be removed within two years of disuse; if removal of a tank is not feasible, an application may be sought for a variance from this code requirement.

Records are not verified for accuracy or completeness.

Government Publication Date: Feb 28, 2017

Waste Disposal Sites - MOE CA Inventory:

Provincial [WDS](#)

The Ontario Ministry of Environment, Waste Management Branch, maintains an inventory of known open (active or inactive) and closed disposal sites in the Province of Ontario. Active sites maintain a Certificate of Approval, are approved to receive and are receiving waste. Inactive sites maintain Certificate(s) of Approval but are not receiving waste. Closed sites are not receiving waste. The data contained within this database was compiled from the MOE's Certificate of Approval database. Locations of these sites may be cross-referenced to the Anderson database described under ERIS's Private Source Database section, by the CA number. All new Environmental Compliance Approvals handed out after Oct 31, 2011 for Waste Disposal Sites will still be found in this database.

Government Publication Date: Oct 2011-Jan 31, 2020

Waste Disposal Sites - MOE 1991 Historical Approval Inventory:

Provincial [WDSH](#)

In June 1991, the Ontario Ministry of Environment, Waste Management Branch, published the "June 1991 Waste Disposal Site Inventory", of all known active and closed waste disposal sites as of October 30st, 1990. For each "active" site as of October 31st 1990, information is provided on site location, site/CA number, waste type, site status and site classification. For each "closed" site as of October 31st 1990, information is provided on site location, site/CA number, closure date and site classification. Locations of these sites may be cross-referenced to the Anderson database described under ERIS's Private Source Database section, by the CA number.

Government Publication Date: Up to Oct 1990*

Water Well Information System:

Provincial [WWIS](#)

This database describes locations and characteristics of water wells found within Ontario in accordance with Regulation 903. It includes such information as coordinates, construction date, well depth, primary and secondary use, pump rate, static water level, well status, etc. Also included are detailed stratigraphy information, approximate depth to bedrock and the approximate depth to the water table.

Government Publication Date: Feb 28, 2019

Definitions

Database Descriptions: This section provides a detailed explanation for each database including: source, information available, time coverage, and acronyms used. They are listed in alphabetic order.

Detail Report: This is the section of the report which provides the most detail for each individual record. Records are summarized by location, starting with the project property followed by records in closest proximity.

Distance: The distance value is the distance between plotted points, not necessarily the distance between the sites' boundaries. All values are an approximation.

Direction: The direction value is the compass direction of the site in respect to the project property and/or center point of the report.

Elevation: The elevation value is taken from the location at which the records for the site address have been plotted. All values are an approximation. Source: Google Elevation API.

Executive Summary: This portion of the report is divided into 3 sections:

'Report Summary'- Displays a chart indicating how many records fall on the project property and, within the report search radii.

'Site Report Summary'-Project Property'- This section lists all the records which fall on the project property. For more details, see the 'Detail Report' section.

'Site Report Summary-Surrounding Properties'- This section summarizes all records on adjacent properties, listing them in order of proximity from the project property. For more details, see the 'Detail Report' section.

Map Key: The map key number is assigned according to closest proximity from the project property. Map Key numbers always start at #1. The project property will always have a map key of '1' if records are available. If there is a number in brackets beside the main number, this will indicate the number of records on that specific property. If there is no number in brackets, there is only one record for that property.

The symbol and colour used indicates 'elevation': the red inverted triangle will dictate 'ERIS Sites with Lower Elevation', the yellow triangle will dictate 'ERIS Sites with Higher Elevation' and the orange square will dictate 'ERIS Sites with Same Elevation.'

Unplottables: These are records that could not be mapped due to various reasons, including limited geographic information. These records may or may not be in your study area, and are included as reference.

July 12, 2019

Mandy Witteman
Paterson Group
154 Colonnade Road South
Ottawa, ON, K2E 7J5

Sent via email [mwitteman@patersongroup.ca]

Dear Ms. Witteman,

**Re: Information Request
1615 Orleans Boulevard D', Ottawa, Ontario ("Subject Property")**

Internal Department Circulation

The Planning, Infrastructure and Economic Development Department has the following information in response to your request for information regarding the Subject Property:

- *Environmental Remediation Unit:* The City's Environmental Remediation Unit has environmental records on file pertaining to the subject property either directly on or adjacent to the subject property. Visit <https://ottawa.ca/en/city-hall/accountability-and-transparency/accountability-framework/freedom-information-and-protection-privacy/access-information> to submit requests for information under the Municipal Freedom of Information and Protection of Privacy Act.
- *Environmental & Health Protection:* Please note that the address contains premises with outstanding non-critical health-related infractions.
- *Sewer Use Program:* Please note the Department has information on inspections and violations under the Sewer Use By-law.

Search of Historical Land Use Inventory

This acknowledges receipt of the signed Disclaimer regarding your request for information from the City's Historical Land Use Inventory (HLUI 2005) database for the Subject Property.

A search of the HLUI database revealed the following information:

*Shaping our future together
Ensemble, formons notre avenir*

City of Ottawa
Planning, Infrastructure and Economic
Development Department

110 Laurier Avenue West, 4th Floor
Ottawa, ON K1P 1J1
Tel: (613) 580-2424 ext. 14743
Fax: (613) 560-6006
www.ottawa.ca

Ville d'Ottawa
Services de la planification, de l'infrastructure et
du développement économique

110, avenue Laurier Ouest, 4e étage
Ottawa (Ontario) K1P 1J1
Tél.: (613) 580-2424 ext. 14743
Télééc: (613) 560-6006
www.ottawa.ca

- There are 4 activities associated with the Subject Property: Activity Numbers 13862, 2232, 3448 and 8649.

The HLUI database was also searched for activity associated with properties located within 250m of the Subject Property. The search revealed the following:

- There are 5 activities associated with properties located within 250m of the Subject Property: Activity Numbers 2619, 2621, 11169, 12838 and 12660.

A site map has been included to show the location of the Subject Property as well as the location of all the activities noted above.

Additional information may be obtained by contacting:

Ontario's Environmental Registry

The Environmental Registry found at <http://www.ebr.gov.on.ca/ERS-WEB-External/> contains "public notices" about environmental matters being proposed by all government ministries covered by the Environmental Bill of Rights. The public notices may contain information about proposed new laws, regulations, policies and programs or about proposals to change or eliminate existing ones. By using keys words i.e. name of proponent/owner and the address one can ascertain if there is any information on the proponent and address under the following categories: Ministry, keywords, notice types, Notice Status, Acts, Instruments and published date (all years).

The Ontario Land Registry Office

Registration of real property is recorded in the Ontario Land Registry Office through the Land Titles Act or the Registry Act. Documents relating to title and other agreements that may affect your property are available to the public for a fee. It is recommended that a property search at the Land Registry Office be included in any investigation as to the historic use of your property. The City of Ottawa cannot comment on any documents to which it is not a party.

Court House
161 Elgin Street 4th Floor
Ottawa ON K2P 2K1
Tel: (613) 239-1230
Fax: (613) 239-1422

Please note, as per the HLUI Disclaimer, that the information contained in the HLUI database has been compiled from publicly available records and other sources of information. The HLUI may contain erroneous information given that the records used as sources of information may be flawed. For instance, changes in municipal addresses over time may introduce error. Accordingly, all information from the HLUI database is provided on an "as is" basis with no representation or warranty

by the City with respect to the information's accuracy or exhaustiveness in responding to the request.

Furthermore, the HLUI database and the results of this search in no way confirm the presence or absence of contamination or pollution of any kind. This information is provided on the assumption that it will not be relied upon by any person for any purpose whatsoever. The City of Ottawa denies all liability to any persons attempting to rely on any information provided from the HLUI database.

Please note that in responding to your request, the City of Ottawa does not guarantee or comment on the environmental condition of the Subject Property. You may wish to contact the Ontario Ministry of Environment and Climate Change for additional information.

If you have any further questions or comments, please contact Samantha Gatchene at 613-580-2424 ext. 14743 or HLUI@ottawa.ca

Sincerely,



Samantha Gatchene

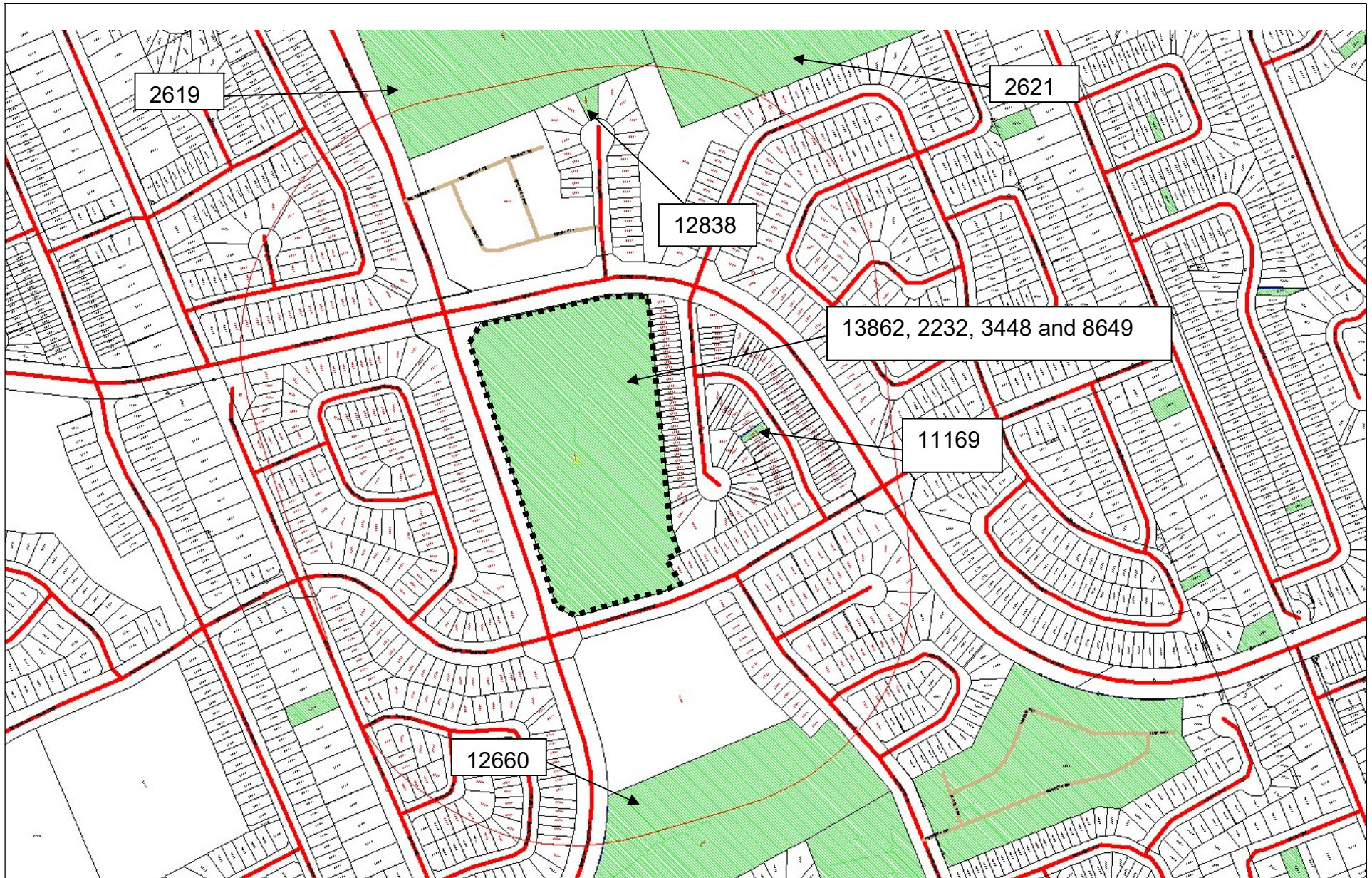
Per:

Michael Boughton, MCIP, RPP
Senior Planner
Development Review East
Planning Services
Planning, Infrastructure and Economic Development Department

MB/ SG

Attach: 10

cc: File no. D06-03-19-0082




Scale 1: n/a
 1615 Orleans Boulevard D'
 Ottawa, ON
 File # D06-03-19-0082
 Samantha Gatchene



Overview

ID# = Activity Identification Number

 = Subject Site

Historical Land Use Inventory

Activity Numbers –

Subject Property/Properties



CITY OF OTTAWA

HLUI ID: __6790G9

AREA (Square Metres): 55746.310

Report: RPTC_OT_DEV0122

Run On: 24 Jun 2019 at: 08:58:20

Study Year
2005

PIN
044190428

Multi-NAIC
Y

Multiple Activities
Y

Activity ID: 13862 **Multiple PINS:** N

PIN Certainty: 1 **Previous Activity ID(s) :**

Related PINS: 044190428

Name: WHITE ROSE CRAFTS & NURSERY SALES

Address: 1605 ORLEANS BOULEVARD, ORLEANS

Facility Type: Agricultural Supplies, Wholesale

Comments 1:

Comments 2:

Generator Number:

Storage Tanks:

HL References 1:

HL References 2:

HL References 3: 2001 Employment Survey

NAICS	SIC
444220	0

Company Name

WHITE ROSE CRAFTS & NURSERY SALES

Year of Operation

c. 2001



CITY OF OTTAWA

HLUI ID: __6790G9

AREA (Square Metres): 55746.310

Report: RPTC_OT_DEV0122

Run On: 24 Jun 2019 at: 08:58:20

Study Year
2005

PIN
044190428

Multi-NAIC
Y

Multiple Activities
Y

Activity ID: 2232 **Multiple PINS:** N

PIN Certainty: 1 **Previous Activity ID(s) :**

Related PINS: 044190428

Name: BROWN'S CLEANERS

Address: 1615 ORLEANS BOULEVARD, ORLEANS

Facility Type: Laundries and Cleaners

Comments 1:

Comments 2:

Generator Number:

Storage Tanks:

HL References 1:

HL References 2:

HL References 3: 2001 Employment Survey

NAICS	SIC
812320	0

Company Name

BROWN'S CLEANERS

Year of Operation

c. 2001



CITY OF OTTAWA

HLUI ID: __6790G9

AREA (Square Metres): 55746.310

Report: RPTC_OT_DEV0122

Run On: 24 Jun 2019 at: 08:58:20

Study Year
2005

PIN
044190428

Multi-NAIC
Y

Multiple Activities
Y

Activity ID: 3448 Multiple PINS: N

PIN Certainty: 1 Previous Activity ID(s) :

Related PINS: 044190428

Name: CHAPEL HILL VETERINARY CLINIC
Address: 1615 ORLEANS BOULEVARD, GLOUCESTER
Facility Type: Services Incidental to Livestock and Animal Specialties
Comments 1: UNIT 24
Comments 2:

Generator Number: ON1786200

Storage Tanks:

HL References 1:

HL References 2:

HL References 3: 2000 PID

NAICS SIC
541940 0

Company Name	Year of Operation
CHAPEL HILL VETERINARY CLINIC	c. 2000
CHAPEL HILL VETERINARY CLINIC	c. 2001
CHAPEL HILL VETERINARY CLINIC	c. 2003



CITY OF OTTAWA

HLUI ID: __6790G9

AREA (Square Metres): 55746.310

Report: RPTC_OT_DEV0122

Run On: 24 Jun 2019 at: 08:58:20

Study Year
2005

PIN
044190428

Multi-NAIC
Y

Multiple Activities
Y

Activity ID: 8649 Multiple PINS: N

PIN Certainty: 1 Previous Activity ID(s) :

Related PINS: 044190428

Name: NATIONAL GROCERS COMPANY
Address: 1619 ORLEANS BOULEVARD, GLOUCESTER

Facility Type: Camera and Photographic Supply Stores

Comments 1: LOBLAWS SUPERMARKETS

Comments 2:

Generator Number: ON0129132

Storage Tanks:

HL References 1:

HL References 2:

HL References 3: 2000 PID

NAICS	SIC
443130	0
812922	0

Company Name	Year of Operation
MOTOPHOTO	c. 2001
NATIONAL GROCERS COMPANY	c. 2000

Historical Land Use Inventory

Activity Numbers –

Adjacent Properties



CITY OF OTTAWA

HLUI ID: __679A2K

AREA (Square Metres): 56425.743

Report: RPTC_OT_DEV0122

Run On: 12 Jul 2019 at: 10:31:45

Study Year
2005

PIN
044190488

Multi-NAIC
N

Multiple Activities
N

Activity ID: 2619 Multiple PINS: Y

PIN Certainty: 1 Previous Activity ID(s) :

Related PINS: 044190488

Name: CECLF - GARNEAU
Address: 6588 CARRIERE STREET, ORLEANS
Facility Type: Elementary and Secondary Education
Comments 1: GARNEAU
Comments 2:

Generator Number: ON1285700

Storage Tanks:

HL References 1:

HL References 2:

HL References 3: 2000 PID

NAICS SIC
611110 0

Company Name	Year of Operation
CECLF - GARNEAU	c. 2001
CECLF - GARNEAU	c. 2000
CECLF - GARNEAU	c. 2005



CITY OF OTTAWA

HLUI ID: __67904D

AREA (Square Metres): 71349.175

Report: RPTC_OT_DEV0122

Run On: 12 Jul 2019 at: 10:33:45

Study Year
2005

PIN
044190152

Multi-NAIC
N

Multiple Activities
N

Activity ID: 2621 Multiple PINS: N

PIN Certainty: 1 Previous Activity ID(s) :

Related PINS: 044190152

Name: CECLF - LEO-D-COTE
Address: 6664 CARRIERE STREET, ORLEANS
Facility Type: Elementary and Secondary Education
Comments 1: LEO-D.-COTE
Comments 2:

Generator Number: ON1285736

Storage Tanks:

HL References 1:

HL References 2:

HL References 3: 2000 PID

NAICS SIC
611110 0

Company Name	Year of Operation
CECLF - LEO-D-COTE	c. 2001
ECOLE SAINT JOSEPH ORLEANS	c. 2005
CECLF - LEO-D-COTE	c. 2005
CECLF - LEO-D-COTE	c. 2000



CITY OF OTTAWA

HLUI ID: __679A0I

AREA (Square Metres): 251.445

Report: RPTC_OT_DEV0122

Run On: 12 Jul 2019 at: 10:27:27

Study Year
2005

PIN
044190507

Multi-NAIC
Y

Multiple Activities
N

Activity ID: 11169 **Multiple PINS:** N

PIN Certainty: 1 **Previous Activity ID(s) :**

Related PINS: 044190507

Name: PHYLLIS CLEANING SVC

Address: 1656 GREYWOOD DRIVE,

Facility Type: Services to Buildings and Dwellings

Comments 1:

Comments 2:

Generator Number:

Storage Tanks:

HL References 1:

HL References 2:

HL References 3: 2005 Select Phone

NAICS	SIC
561799	0
561722	0

Company Name

PHYLLIS CLEANING SVC

Year of Operation

c. 2005



CITY OF OTTAWA

HLUI ID: __679A50

AREA (Square Metres): 43530.831

Report: RPTC_OT_DEV0122

Run On: 12 Jul 2019 at: 10:35:17

Study Year
2005

PIN
044120106

Multi-NAIC
N

Multiple Activities
N

Activity ID: 12660 **Multiple PINS:** Y

PIN Certainty: 1 **Previous Activity ID(s) :**

Related PINS: 044120106

Name: SERVICE PLUS HEATING & COOLING

Address: 1705 ORLEANS BOULEVARD, ORLEANS

Facility Type: Plumbing, Heating and Air Conditioning, Mechanical Work

Comments 1:

Comments 2:

Generator Number:

Storage Tanks:

HL References 1:

HL References 2:

HL References 3: 2001 Employment Survey

NAICS	SIC
238220	0

Company Name

SERVICE PLUS HEATING & COOLING

Year of Operation

c. 2001



CITY OF OTTAWA

HLUI ID: __6799WL

AREA (Square Metres): 607.922

Report: RPTC_OT_DEV0122

Run On: 12 Jul 2019 at: 10:29:42

Study Year
2005

PIN
044190449

Multi-NAIC
Y

Multiple Activities
N

Activity ID: 12838 Multiple PINS: N

PIN Certainty: 1 Previous Activity ID(s) :

Related PINS: 044190449

Name: SUNVIEW FRAMING 2000

Address: 1560 MONTCERF COURT,

Facility Type: Interior and Finishing Work

Comments 1:

Comments 2:

Generator Number:

Storage Tanks:

HL References 1:

HL References 2:

HL References 3: 2005 Select Phone

NAICS	SIC
238350	0
238130	0

Company Name

SUNVIEW FRAMING 2000

Year of Operation

c. 2005

July 12, 2019

Mandy Witteman
Paterson Group
154 Colonnade Road South
Ottawa, ON, K2E 7J5

Sent via email [mwitteman@patersongroup.ca]

Dear Ms. Witteman,

**Re: Information Request
1615 Orleans Boulevard D', Ottawa, Ontario ("Subject Property")**

Internal Department Circulation

The Planning, Infrastructure and Economic Development Department has the following information in response to your request for information regarding the Subject Property:

- *Environmental Remediation Unit:* The City's Environmental Remediation Unit has environmental records on file pertaining to the subject property either directly on or adjacent to the subject property. Visit <https://ottawa.ca/en/city-hall/accountability-and-transparency/accountability-framework/freedom-information-and-protection-privacy/access-information> to submit requests for information under the Municipal Freedom of Information and Protection of Privacy Act.
- *Environmental & Health Protection:* Please note that the address contains premises with outstanding non-critical health-related infractions.
- *Sewer Use Program:* Please note the Department has information on inspections and violations under the Sewer Use By-law.

Search of Historical Land Use Inventory

This acknowledges receipt of the signed Disclaimer regarding your request for information from the City's Historical Land Use Inventory (HLUI 2005) database for the Subject Property.

A search of the HLUI database revealed the following information:

*Shaping our future together
Ensemble, formons notre avenir*

City of Ottawa
Planning, Infrastructure and Economic
Development Department

110 Laurier Avenue West, 4th Floor
Ottawa, ON K1P 1J1
Tel: (613) 580-2424 ext. 14743
Fax: (613) 560-6006
www.ottawa.ca

Ville d'Ottawa
Services de la planification, de l'infrastructure et
du développement économique

110, avenue Laurier Ouest, 4e étage
Ottawa (Ontario) K1P 1J1
Tél.: (613) 580-2424 ext. 14743
Télééc: (613) 560-6006
www.ottawa.ca

- There are 4 activities associated with the Subject Property: Activity Numbers 13862, 2232, 3448 and 8649.

The HLUI database was also searched for activity associated with properties located within 250m of the Subject Property. The search revealed the following:

- There are 5 activities associated with properties located within 250m of the Subject Property: Activity Numbers 2619, 2621, 11169, 12838 and 12660.

A site map has been included to show the location of the Subject Property as well as the location of all the activities noted above.

Additional information may be obtained by contacting:

Ontario's Environmental Registry

The Environmental Registry found at <http://www.ebr.gov.on.ca/ERS-WEB-External/> contains "public notices" about environmental matters being proposed by all government ministries covered by the Environmental Bill of Rights. The public notices may contain information about proposed new laws, regulations, policies and programs or about proposals to change or eliminate existing ones. By using keys words i.e. name of proponent/owner and the address one can ascertain if there is any information on the proponent and address under the following categories: Ministry, keywords, notice types, Notice Status, Acts, Instruments and published date (all years).

The Ontario Land Registry Office

Registration of real property is recorded in the Ontario Land Registry Office through the Land Titles Act or the Registry Act. Documents relating to title and other agreements that may affect your property are available to the public for a fee. It is recommended that a property search at the Land Registry Office be included in any investigation as to the historic use of your property. The City of Ottawa cannot comment on any documents to which it is not a party.

Court House
161 Elgin Street 4th Floor
Ottawa ON K2P 2K1
Tel: (613) 239-1230
Fax: (613) 239-1422

Please note, as per the HLUI Disclaimer, that the information contained in the HLUI database has been compiled from publicly available records and other sources of information. The HLUI may contain erroneous information given that the records used as sources of information may be flawed. For instance, changes in municipal addresses over time may introduce error. Accordingly, all information from the HLUI database is provided on an "as is" basis with no representation or warranty

by the City with respect to the information's accuracy or exhaustiveness in responding to the request.

Furthermore, the HLUI database and the results of this search in no way confirm the presence or absence of contamination or pollution of any kind. This information is provided on the assumption that it will not be relied upon by any person for any purpose whatsoever. The City of Ottawa denies all liability to any persons attempting to rely on any information provided from the HLUI database.

Please note that in responding to your request, the City of Ottawa does not guarantee or comment on the environmental condition of the Subject Property. You may wish to contact the Ontario Ministry of Environment and Climate Change for additional information.

If you have any further questions or comments, please contact Samantha Gatchene at 613-580-2424 ext. 14743 or HLUI@ottawa.ca

Sincerely,

A handwritten signature in cursive script that reads "Samantha Gatchene".

Samantha Gatchene

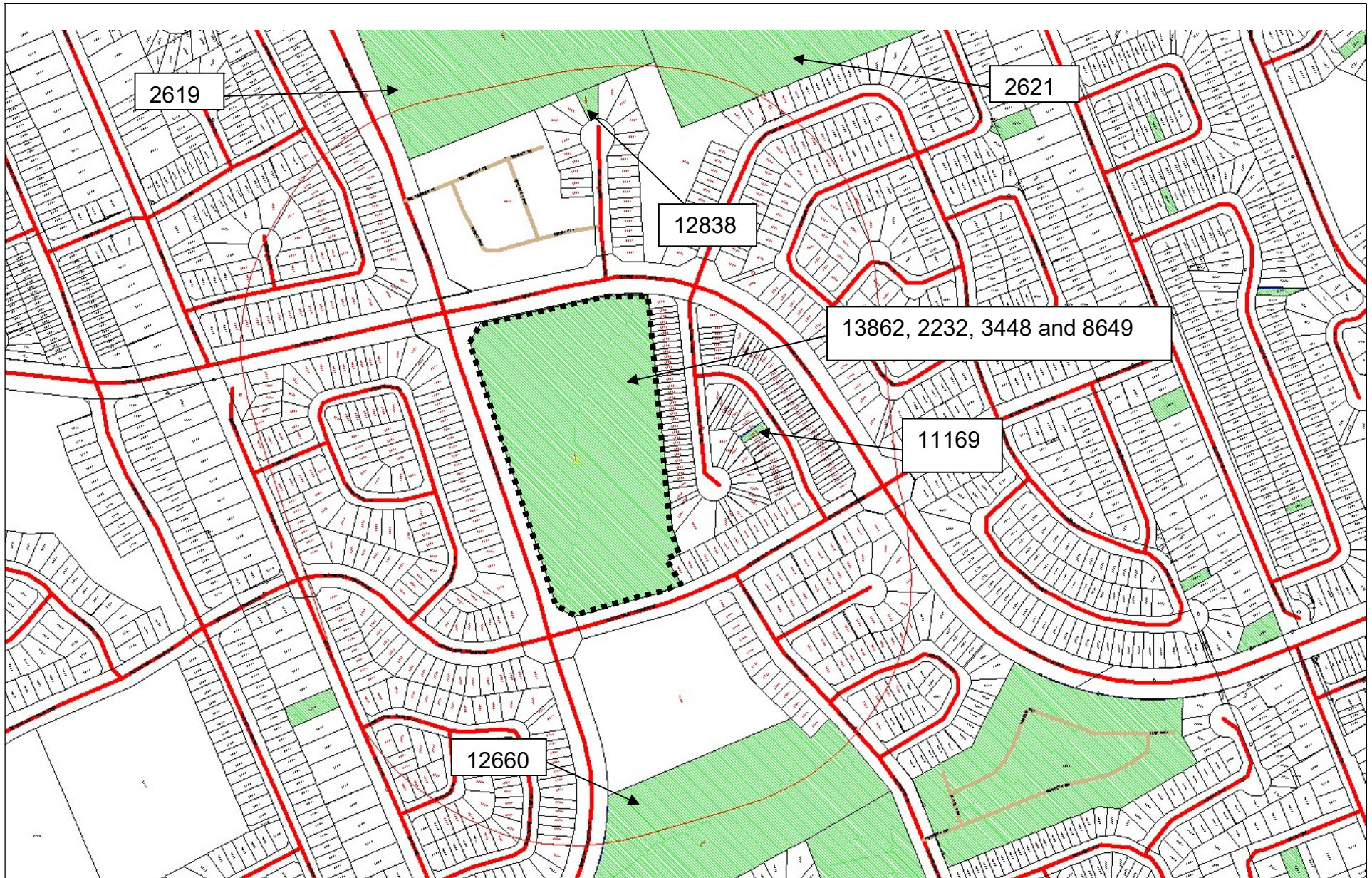
Per:

Michael Boughton, MCIP, RPP
Senior Planner
Development Review East
Planning Services
Planning, Infrastructure and Economic Development Department

MB/ SG

Attach: 10

cc: File no. D06-03-19-0082




Scale 1: n/a
 1615 Orleans Boulevard D'
 Ottawa, ON
 File # D06-03-19-0082
 Samantha Gatchene



Overview

ID# = Activity Identification Number

 = Subject Site

Historical Land Use Inventory

Activity Numbers –

Subject Property/Properties



CITY OF OTTAWA

HLUI ID: __6790G9

AREA (Square Metres): 55746.310

Report: RPTC_OT_DEV0122

Run On: 24 Jun 2019 at: 08:58:20

Study Year
2005

PIN
044190428

Multi-NAIC
Y

Multiple Activities
Y

Activity ID: 13862 Multiple PINS: N

PIN Certainty: 1 Previous Activity ID(s) :

Related PINS: 044190428

Name: WHITE ROSE CRAFTS & NURSERY SALES

Address: 1605 ORLEANS BOULEVARD, ORLEANS

Facility Type: Agricultural Supplies, Wholesale

Comments 1:

Comments 2:

Generator Number:

Storage Tanks:

HL References 1:

HL References 2:

HL References 3: 2001 Employment Survey

NAICS	SIC
444220	0

Company Name

WHITE ROSE CRAFTS & NURSERY SALES

Year of Operation

c. 2001



CITY OF OTTAWA

HLUI ID: __6790G9

AREA (Square Metres): 55746.310

Report: RPTC_OT_DEV0122

Run On: 24 Jun 2019 at: 08:58:20

Study Year
2005

PIN
044190428

Multi-NAIC
Y

Multiple Activities
Y

Activity ID: 2232 Multiple PINS: N

PIN Certainty: 1 Previous Activity ID(s) :

Related PINS: 044190428

Name: BROWN'S CLEANERS

Address: 1615 ORLEANS BOULEVARD, ORLEANS

Facility Type: Laundries and Cleaners

Comments 1:

Comments 2:

Generator Number:

Storage Tanks:

HL References 1:

HL References 2:

HL References 3: 2001 Employment Survey

NAICS	SIC
812320	0

Company Name

BROWN'S CLEANERS

Year of Operation

c. 2001



CITY OF OTTAWA

HLUI ID: __6790G9

AREA (Square Metres): 55746.310

Report: RPTC_OT_DEV0122

Run On: 24 Jun 2019 at: 08:58:20

Study Year
2005

PIN
044190428

Multi-NAIC
Y

Multiple Activities
Y

Activity ID: 3448 Multiple PINS: N

PIN Certainty: 1 Previous Activity ID(s) :

Related PINS: 044190428

Name: CHAPEL HILL VETERINARY CLINIC
Address: 1615 ORLEANS BOULEVARD, GLOUCESTER
Facility Type: Services Incidental to Livestock and Animal Specialties
Comments 1: UNIT 24
Comments 2:

Generator Number: ON1786200

Storage Tanks:

HL References 1:

HL References 2:

HL References 3: 2000 PID

NAICS SIC
541940 0

Company Name	Year of Operation
CHAPEL HILL VETERINARY CLINIC	c. 2000
CHAPEL HILL VETERINARY CLINIC	c. 2001
CHAPEL HILL VETERINARY CLINIC	c. 2003



CITY OF OTTAWA

HLUI ID: __6790G9

AREA (Square Metres): 55746.310

Report: RPTC_OT_DEV0122

Run On: 24 Jun 2019 at: 08:58:20

Study Year
2005

PIN
044190428

Multi-NAIC
Y

Multiple Activities
Y

Activity ID: 8649 Multiple PINS: N

PIN Certainty: 1 Previous Activity ID(s) :

Related PINS: 044190428

Name: NATIONAL GROCERS COMPANY
Address: 1619 ORLEANS BOULEVARD, GLOUCESTER
Facility Type: Camera and Photographic Supply Stores
Comments 1: LOBLAWS SUPERMARKETS
Comments 2:

Generator Number: ON0129132

Storage Tanks:

HL References 1:

HL References 2:

HL References 3: 2000 PID

NAICS	SIC
443130	0
812922	0

Company Name	Year of Operation
MOTOPHOTO	c. 2001
NATIONAL GROCERS COMPANY	c. 2000

Historical Land Use Inventory

Activity Numbers –

Adjacent Properties



CITY OF OTTAWA

HLUI ID: __679A2K

AREA (Square Metres): 56425.743

Report: RPTC_OT_DEV0122

Run On: 12 Jul 2019 at: 10:31:45

Study Year
2005

PIN
044190488

Multi-NAIC
N

Multiple Activities
N

Activity ID: 2619 Multiple PINS: Y

PIN Certainty: 1 Previous Activity ID(s) :

Related PINS: 044190488

Name: CECLF - GARNEAU
Address: 6588 CARRIERE STREET, ORLEANS
Facility Type: Elementary and Secondary Education
Comments 1: GARNEAU
Comments 2:

Generator Number: ON1285700

Storage Tanks:

HL References 1:

HL References 2:

HL References 3: 2000 PID

NAICS SIC
611110 0

Company Name	Year of Operation
CECLF - GARNEAU	c. 2001
CECLF - GARNEAU	c. 2000
CECLF - GARNEAU	c. 2005



CITY OF OTTAWA

HLUI ID: __67904D

AREA (Square Metres): 71349.175

Report: RPTC_OT_DEV0122

Run On: 12 Jul 2019 at: 10:33:45

Study Year
2005

PIN
044190152

Multi-NAIC
N

Multiple Activities
N

Activity ID: 2621 Multiple PINS: N

PIN Certainty: 1 Previous Activity ID(s) :

Related PINS: 044190152

Name: CECLF - LEO-D-COTE
Address: 6664 CARRIERE STREET, ORLEANS
Facility Type: Elementary and Secondary Education
Comments 1: LEO-D.-COTE
Comments 2:

Generator Number: ON1285736

Storage Tanks:

HL References 1:

HL References 2:

HL References 3: 2000 PID

NAICS SIC
611110 0

Company Name	Year of Operation
CECLF - LEO-D-COTE	c. 2001
ECOLE SAINT JOSEPH ORLEANS	c. 2005
CECLF - LEO-D-COTE	c. 2005
CECLF - LEO-D-COTE	c. 2000



CITY OF OTTAWA

HLUI ID: __679A0I

AREA (Square Metres): 251.445

Report: RPTC_OT_DEV0122

Run On: 12 Jul 2019 at: 10:27:27

Study Year
2005

PIN
044190507

Multi-NAIC
Y

Multiple Activities
N

Activity ID: 11169 Multiple PINS: N

PIN Certainty: 1 Previous Activity ID(s) :

Related PINS: 044190507

Name: PHYLLIS CLEANING SVC

Address: 1656 GREYWOOD DRIVE,

Facility Type: Services to Buildings and Dwellings

Comments 1:

Comments 2:

Generator Number:

Storage Tanks:

HL References 1:

HL References 2:

HL References 3: 2005 Select Phone

NAICS	SIC
561799	0
561722	0

Company Name

PHYLLIS CLEANING SVC

Year of Operation

c. 2005



CITY OF OTTAWA

HLUI ID: __679A50

AREA (Square Metres): 43530.831

Report: RPTC_OT_DEV0122

Run On: 12 Jul 2019 at: 10:35:17

Study Year
2005

PIN
044120106

Multi-NAIC
N

Multiple Activities
N

Activity ID: 12660 **Multiple PINS:** Y

PIN Certainty: 1 **Previous Activity ID(s) :**

Related PINS: 044120106

Name: SERVICE PLUS HEATING & COOLING

Address: 1705 ORLEANS BOULEVARD, ORLEANS

Facility Type: Plumbing, Heating and Air Conditioning, Mechanical Work

Comments 1:

Comments 2:

Generator Number:

Storage Tanks:

HL References 1:

HL References 2:

HL References 3: 2001 Employment Survey

NAICS	SIC
238220	0

Company Name

SERVICE PLUS HEATING & COOLING

Year of Operation

c. 2001



CITY OF OTTAWA

HLUI ID: __6799WL

AREA (Square Metres): 607.922

Report: RPTC_OT_DEV0122

Run On: 12 Jul 2019 at: 10:29:42

Study Year
2005

PIN
044190449

Multi-NAIC
Y

Multiple Activities
N

Activity ID: 12838 **Multiple PINS:** N

PIN Certainty: 1 **Previous Activity ID(s) :**

Related PINS: 044190449

Name: SUNVIEW FRAMING 2000

Address: 1560 MONTCERF COURT,

Facility Type: Interior and Finishing Work

Comments 1:

Comments 2:

Generator Number:

Storage Tanks:

HL References 1:

HL References 2:

HL References 3: 2005 Select Phone

NAICS	SIC
238350	0
238130	0

Company Name

SUNVIEW FRAMING 2000

Year of Operation

c. 2005