

PROPOSED PLANT LIST					
KEY	QTY	BOTANICAL NAME	COMMON NAME	SIZE	CONDITION
TREES					
HL	3	Gleditsia triacanthos 'Draves'	Street Keeper Honey Locust	60mm cal.	B&B
HB	3	Celtis occidentalis	Hackberry	60mm cal.	B&B
SHRUBS					
AH	20	Hydrangea arborescens 'Annabelle'	Annabelle Hydrangea	1 gallon pot	Potted
FS	32	Sorbaria sorbifolia 'Sem'	Sem False Spirea	600mm ht.	Potted
PERENNIALS					
GH	27	Hosta 'Guacamole'	Guacamole Hosta	250mm pot	Potted
PH	23	Hosta 'Patriot'	Patriot Hosta	250mm pot	Potted

EXISTING TREE LIST					
KEY	QTY	BOTANICAL NAME	COMMON NAME	SIZE	CONDITION
TREES					
AG	*	Acer ginnala	Amur Maple	100mm dbh	Good
AN	4	Acer negundo	Manitoba Maple	150-400mm dbh	Fair-Good
AP	2	Acer platanoides	Freeman's Maple	250mm dbh	Good
MA	1	Malus sp.	Crabapple	200mm dbh	Good
TC	4	Tilia cordata	Littleleaf Linden	200-300mm dbh	Fair-Good
TO	*	Thuja occidentalis	White Cedar	100-200mm dbh	Good
UA	1	Ulmus americana	American Elm	2x400-450mm dbh	Good

- GENERAL NOTES:**
- It is the responsibility of the appropriate contractor or official to report any errors, omissions or discrepancies on this plan with actual site conditions to the Landscape Architect before proceeding with construction.
 - The contractor is to notify all utility companies and authorities prior to any excavation and ascertain locations of underground services.
 - The contractor is to reinstate all areas and items damaged as a result of construction activity.
 - The contractor is to comply with all pertinent codes and by-laws.
 - The contractor is to maintain a positive surface run-off throughout the entire construction period.
 - The Landscape Architect is not responsible for subsurface conditions.
 - The contractor is to identify all existing trees to remain on site with the Landscape Architect prior to construction.
 - The contractor is to stake the proposed location of all plant material in conjunction with the Landscape Architect prior to excavation.
 - Minimum distances for selected deciduous trees are as follows:
 - Building Foundations 7.5m
 - Sidewalks 1.5m
 - Public Streets 2.5m
 - Underground Infrastructure 2.0m
 - All trees within 1m of underground utility trenches are to be excavated by hand.
 - Remove all protective wrapping from tree trunks after installation.
 - Staking of trees shall only be performed if necessary.
 - Ensure that mulch is pulled back a min. distance of 75mm from base of tree trunk.

CLIENT: **BRIDOR** Developments

996-B St. Augustin Rd
Embrun, ON K0A 1W0
Tel : (613) 443-3575

CONSULTANTS

ARCHITECTS: **P2 concepts**
739 RIDGEWOOD AVE., UNIT 201
OTTAWA, ONTARIO, K1V 6W8

CIVIL ENGINEERS: **TATHAM ENGINEERING**
5335 Canotek Rd Unit 103,
Gloucester, ON K1J 9L4
Tel : (613) 747-3636

LEGEND

- PROPOSED CONCRETE
- PROPOSED DECIDUOUS TREE
- PROPOSED SHRUBS / PERENNIALS
- PROPOSED SOD
- PROPOSED RIVERSTONE MULCH
- PROPOSED TREE PROTECTION FENCE
- EXISTING TREE TO REMAIN
- EXISTING HEDGE TO REMAIN
- EXISTING TREE TO BE REMOVED
- EXISTING 1.5m HT. GALVANIZED CHAINLINK FENCE TO REMAIN
- PROPOSED 1.8m HT. WOOD SCREEN FENCE

8	REVISED PER NEW SITE PLAN	12/21/2022	ML	JL
7	REVISED PER CITY COMMENTS	12/05/2022	ML	JL
6	PAVERS CHANGED TO CONCRETE	11/22/2022	ML	JL
5	REVISED PER CITY COMMENTS	11/10/2022	ML	JL
4	REVISED PER NEW CIVIL DRAWING	07/13/2022	ML	JL
3	LEGEND REVISED	09/23/2021	ML	JL
2	RE-ISSUED FOR SITE PLAN CONTROL	04/19/2021	ML	JL
1	ISSUED FOR SITE PLAN CONTROL	03/09/2021	ML	JL
No.	Issue	Date	ML	DR

JAMES B. LENNOX & ASSOCIATES INC.
LANDSCAPE ARCHITECTS
3333 CARLING AVE. OTTAWA, ONTARIO K2H 5A8
Tel. (613) 722-5168 Fax. (866) 343-3942

PROJECT
STACKED TOWNHOUSES
1592 TENTH LINE ROAD, OTTAWA ON

DRAWING
TREE CONSERVATION REPORT & LANDSCAPE PLAN

STAMP: **ASSOCIATION OF LANDSCAPE ARCHITECTS OF ONTARIO**

SCALE: AS SHOWN

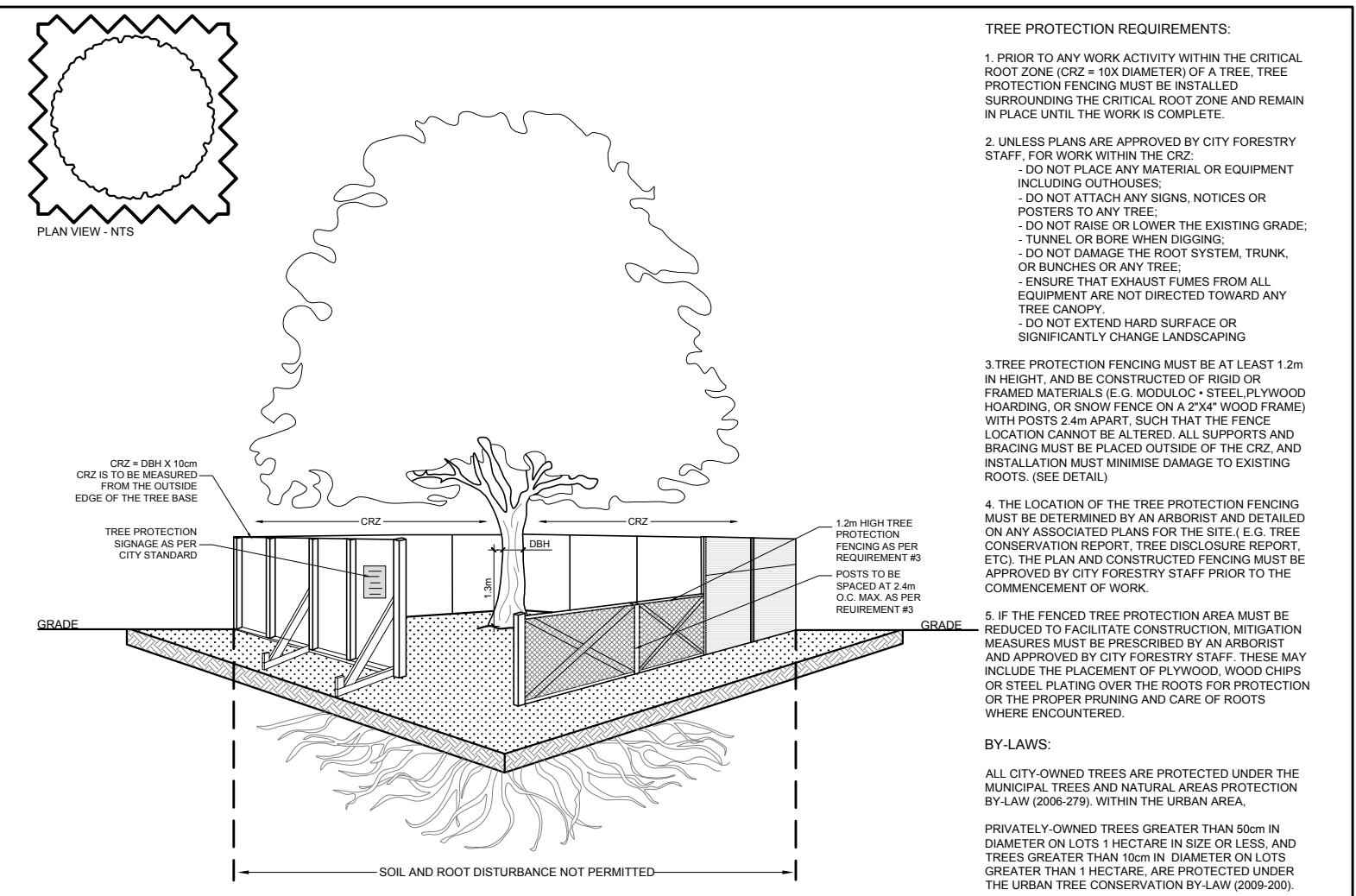
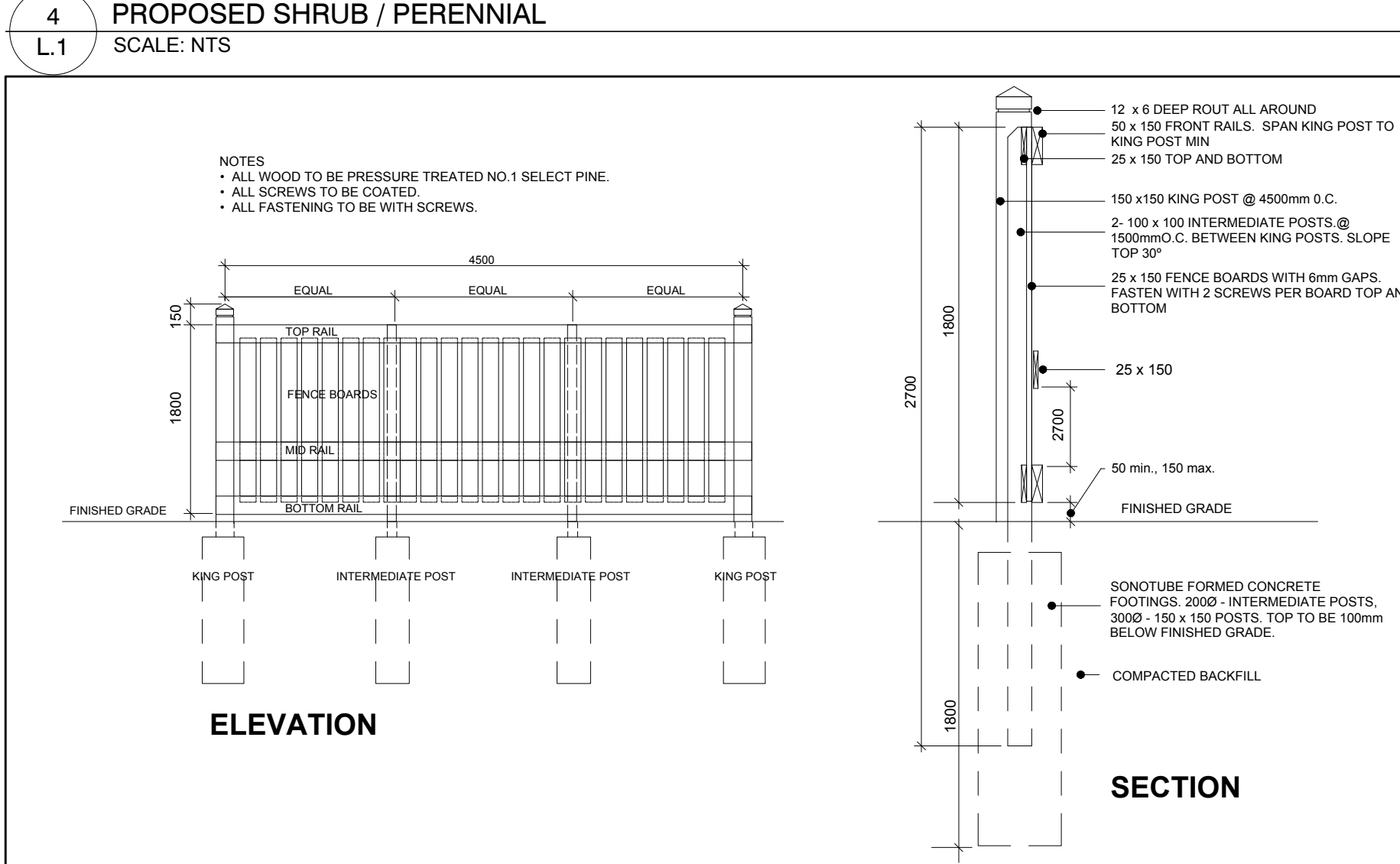
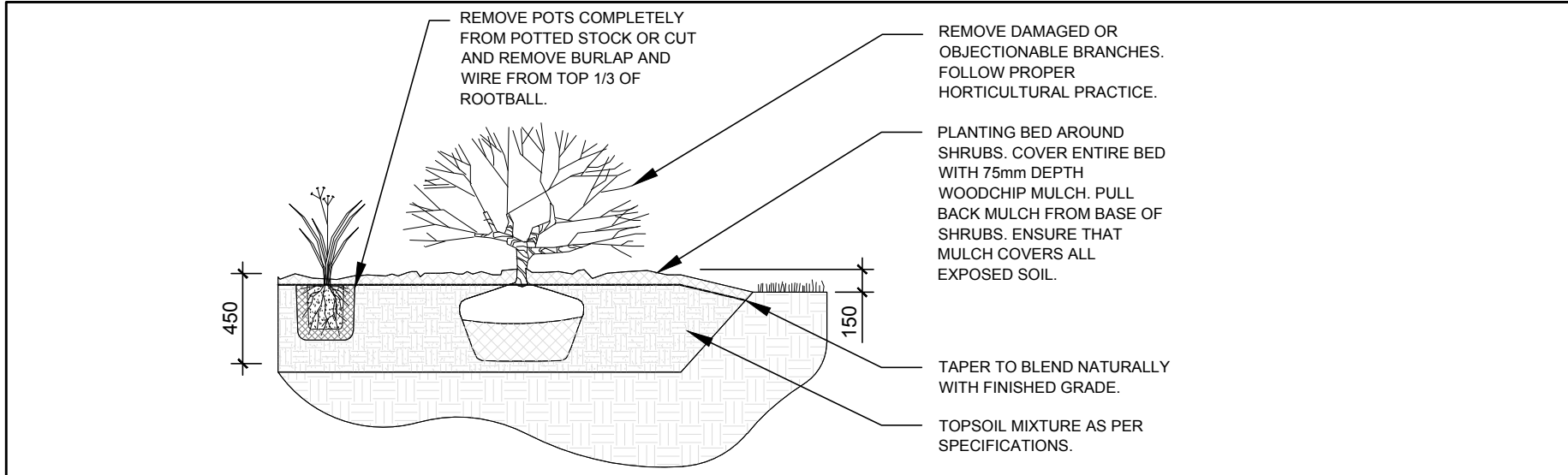
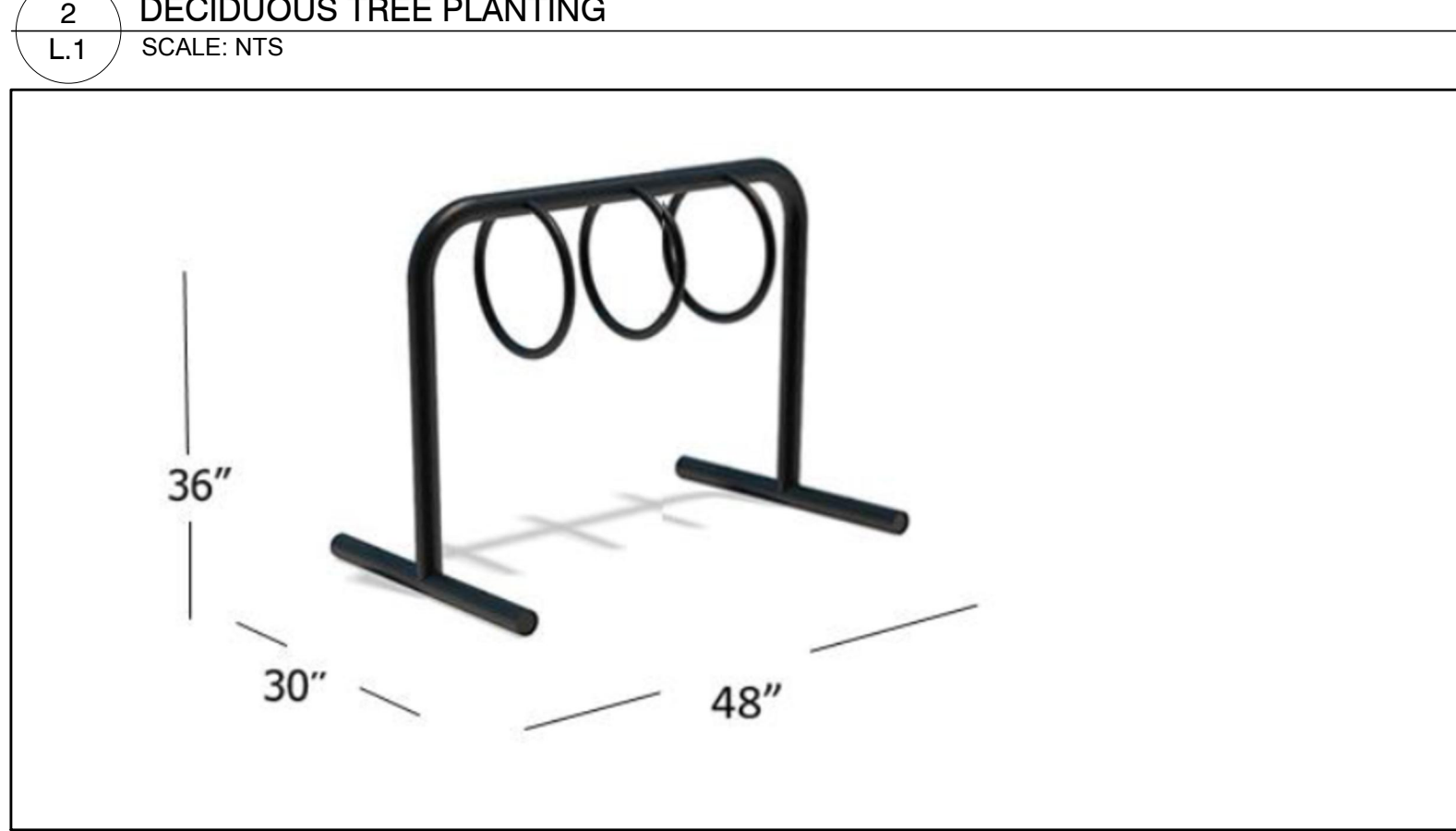
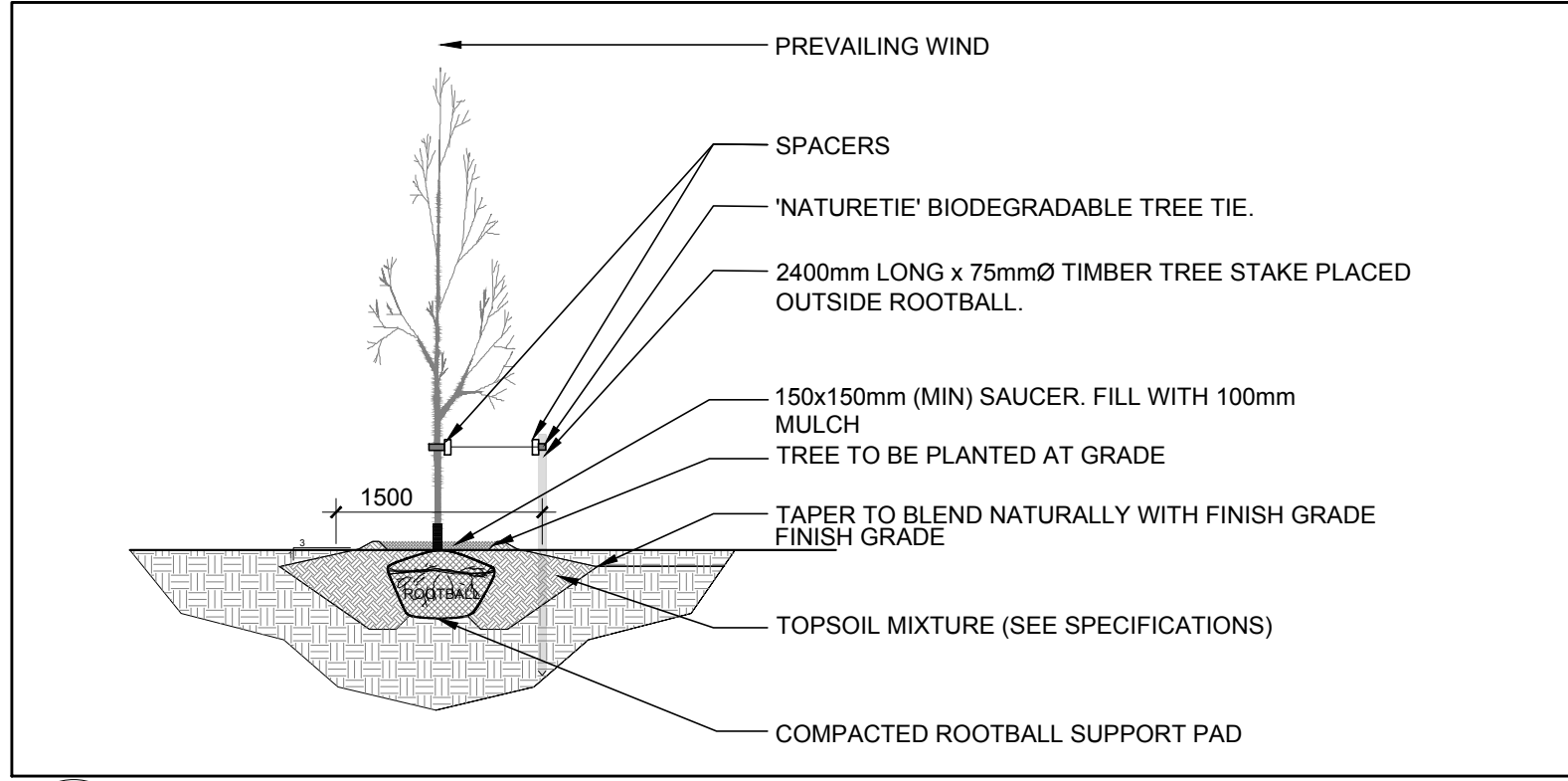
START DATE: FEBRUARY 2021

PROJECT NO.: 21MIS2124

PROJECT NORTH

DRAWING NO.: **L.1**

PLOT SIZE ARCH-D



D07-12-21-0084