



DRAFT

# Phase One Environmental Site Assessment

311 Somerset Street West & 234 and 236 O'Connor Street  
Ottawa, Ontario

Prepared for:

**Somerset and O'Connor  
Limited Partnership**  
252 Argyle Avenue  
Ottawa, Ontario K2P 1B9

March 8, 2021

Pinchin File: 246162



**Phase One Environmental Site Assessment**

311 Somerset Street West & 234 and 236 O'Connor Street, Ottawa, Ontario  
Somerset and O'Connor Limited Partnership

March 8, 2021  
Pinchin File: 246162  
DRAFT

**Issued To:** Somerset and O'Connor Limited Partnership  
**Issued On:** March 8, 2021  
**Pinchin File:** 246162  
**Issuing Office:** Ottawa, ON

---

Author: \_\_\_\_\_  
Kimberly Westover, C.E.T., EPt,  
Project Manager  
613.453.0357  
[kwestover@pinchin.com](mailto:kwestover@pinchin.com)

Reviewer: \_\_\_\_\_  
Robert MacKenzie, B.Sc., P.Geo., QP<sub>ESA</sub>  
Regional Practice Leader & Senior Consultant  
416.648.0631  
[rmackenzie@pinchin.com](mailto:rmackenzie@pinchin.com)



## TABLE OF CONTENTS

1.0	EXECUTIVE SUMMARY .....	1
2.0	INTRODUCTION.....	3
2.1	Phase One Property Information .....	4
3.0	SCOPE OF INVESTIGATION.....	5
4.0	RECORDS REVIEW .....	6
4.1	General .....	6
4.1.1	Phase One Study Area Determination.....	7
4.1.2	First Developed Use Determination .....	7
4.1.3	Fire Insurance Plans .....	7
4.1.4	Chain of Title.....	12
4.1.5	Environmental Reports .....	13
4.1.5.1	Previous Environmental Report Summary .....	19
4.2	Environmental Source Information .....	20
4.2.1	Environmental Database Search – ERIS.....	20
4.2.1.1	National Pollutant Release Inventory .....	21
4.2.1.2	Ontario Inventory of PCB Storage Sites.....	21
4.2.1.3	National PCB Inventory .....	21
4.2.1.4	Certificates of Approval.....	22
4.2.1.5	Environmental Compliance Approvals, Permits To Take Water and Certificates of Property Use.....	22
4.2.1.6	Inventory of Coal Gasification Plants.....	22
4.2.1.7	Environmental Incidents, Orders, Offences and Spills .....	23
4.2.1.8	Waste Management Records .....	23
4.2.1.9	Fuel Storage Tanks .....	24
4.2.1.10	Notices and Instruments.....	25
4.2.1.11	Areas of Natural Significance .....	26
4.2.1.12	Landfill Information .....	26
4.2.1.13	Other ERIS Databases .....	26
4.2.2	Ministry of the Environment, Conservation and Parks Freedom of Information Search.....	28
4.2.3	Technical Standards and Safety Authority Search .....	28
4.2.4	Property Underwriters' Reports and Plans .....	28
4.2.5	City Directories.....	29
4.3	Physical Setting Sources .....	29
4.3.1	Aerial Photographs .....	29
4.3.2	Topography, Hydrology and Geology .....	31
4.3.3	Fill Materials.....	31
4.3.4	Water Bodies, Areas of Natural Significance and Groundwater Information.....	32
4.3.5	Well Records.....	32
4.4	Site Operating Records .....	33
5.0	INTERVIEWS.....	33
6.0	SITE RECONNAISSANCE .....	34
6.1	General Requirements .....	34
6.2	Specific Observations at Phase One Property .....	35
6.2.1	Description of Buildings and Structures.....	35
6.2.2	Description of Below-Ground Structures .....	35



6.2.3	Description of Tanks .....	35
6.2.4	Potable and Non-Potable Water Sources.....	36
6.2.5	Description and Location of Underground Utilities.....	36
6.2.6	Entry and Exit Points.....	36
6.2.7	Details of Heating System.....	36
6.2.8	Details of Cooling System.....	36
6.2.9	Details of Drains, Pits and Sumps .....	36
6.2.10	Unidentified Substances within Buildings and Structures.....	36
6.2.11	Details of Staining and Corrosion .....	36
6.2.12	Details of On-Site Wells .....	37
6.2.13	Details of Sewage Works.....	37
6.2.14	Details of Ground Cover .....	37
6.2.15	Details of Current or Former Railways.....	37
6.2.16	Areas of Stained Soil, Vegetation and Pavement.....	37
6.2.17	Areas of Stressed Vegetation .....	37
6.2.18	Areas of Fill and Debris Materials.....	37
6.2.19	Potentially Contaminating Activities .....	37
6.2.20	Unidentified Substances Outside Buildings and Structures .....	38
6.2.21	Surrounding Land Uses .....	38
<b>6.3</b>	<b>Enhanced Investigation Property.....</b>	<b>39</b>
6.3.1	Site Operations .....	40
6.3.2	Hazardous Materials .....	40
6.3.3	Products Manufactured.....	40
6.3.4	By-Products and Wastes .....	40
6.3.5	Raw Materials Handling and Storage .....	40
6.3.6	Drums, Totes and Bins .....	40
6.3.7	Oil/Water Separators .....	40
6.3.8	Vehicle and Equipment Maintenance .....	40
6.3.9	Spills.....	40
6.3.10	Liquid Discharge Points .....	41
6.3.11	Processing and Manufacturing Operations/Equipment .....	41
6.3.12	Hydraulic Equipment.....	41
6.3.13	Potentially Contaminating Activities .....	41
<b>6.4</b>	<b>Written Description of Investigation .....</b>	<b>41</b>
6.4.1	Phase One Property .....	41
6.4.2	Phase One Study Area Outside of Phase One Property.....	42
<b>7.0</b>	<b>REVIEW AND EVALUATION OF INFORMATION .....</b>	<b>43</b>
7.1	Current and Past Uses .....	43
7.2	Potentially Contaminating Activities .....	43
7.3	Areas of Potential Environmental Concern .....	44
7.4	Phase One Conceptual Site Model .....	45
<b>8.0</b>	<b>CONCLUSIONS.....</b>	<b>47</b>
8.1	Signatures.....	48
8.2	Terms and Limitations .....	48
<b>9.0</b>	<b>REFERENCES.....</b>	<b>49</b>
<b>10.0</b>	<b>APPENDICES.....</b>	<b>1</b>



## **APPENDICES**

APPENDIX A	Tables
APPENDIX B	Figures
APPENDIX C	Photographs
APPENDIX D	Survey Plan
APPENDIX E	Opta Records
APPENDIX F	Chain of Title Search Results
APPENDIX G	ERIS Report
APPENDIX H	MECP FOI Search Results
APPENDIX I	TSSA Search Results
APPENDIX J	Aerial Photographs
APPENDIX K	Maps

## **TABLES**

Table 1	Table of Current and Past Uses of the Phase One Property
Table 2	Table of Potentially Contaminating Activities
Table 3	Table of Areas of Potential Environmental Concern

## **FIGURES**

Figure 1	Key Map
Figure 2	Phase One Property
Figure 3	Phase One Study Area
Figure 4	Potentially Contaminating Activities – On-Site
Figure 5A	Potentially Contaminating Activities – Off-Site (PCA-9 to 33)
Figure 5B	Potentially Contaminating Activities – Off-Site (PCA-34 to 65)
Figure 5C	Potentially Contaminating Activities – Off-Site (PCA-66 to 96)
Figure 6	Areas of Potential Environmental Concern



## 1.0 EXECUTIVE SUMMARY

Pinchin Ltd. (Pinchin) was retained by Somerset and O'Connor Limited Partnership (Client) to complete a Phase One Environmental Site Assessment (Phase One ESA) of the property located at 311 Somerset Street West & 234 and 236 O'Connor Street in Ottawa, Ontario (hereafter referred to as the Site or Phase One Property). The Phase One Property is presently developed with vacant.

Pinchin conducted this Phase One ESA in accordance with Part VII and Schedule D of the Province of Ontario's *Environmental Protection Act R.S.O. 1990, c. E.19* and *Ontario Regulation 153/04: Records of Site Condition – Part XV.1 of the Act*, and last amended by Ontario Regulation 776/20 on January 1, 2021 (O. Reg. 153/04). The purpose of the Phase One ESA was to assess the potential presence of environmental impacts at the Phase One Property due to activities at and near the Phase One Property.

This Phase One ESA was conducted at the request of the Client as a condition for the future redevelopment of the Phase One Property. It is Pinchin's understanding that the Phase One Property will be redeveloped from its current commercial land use to mixed commercial/residential land use with a 16-storey building and two levels of underground parking. Given that this constitutes a change to a more sensitive land use and the proposed building will be greater than six-storeys, the filing of a Record of Site Condition (RSC) for the Phase One Property with the Ontario Ministry of the Environment, Conservation and Parks (MECP) is a mandatory requirement of O. Reg. 153/04. As such, this Phase One ESA report has been prepared in accordance with O. Reg. 153/04 to support the filing of an RSC for the Phase One Property.

The scope of work for this Phase One ESA was consistent with O. Reg. 153/04 in support of filing an RSC and was comprised of the following:

- **A Records Review:** Reviewed available current and historical information sources pertaining to the Phase One Property and Phase One Study Area including the use of, but not limited to, aerial photographs, city directories, Fire Insurance Plans, chain of title search results, historical environmental assessments relevant to the Phase One Property and a regulatory data base search. Regulatory agencies were also contacted to identify if any records of environmental non-compliance or other information associated with the environmental condition of the Phase One Property exists, including searches of MECP and Technical Standards and Safety Authority records.
- **Interviews:** Conducted interviews with a Site Representative (see Section 5.0) to determine if any current or historical operations have caused a concern with respect to the environmental condition of the Phase One Property and the surrounding properties within the Phase One Study Area.



- Site Reconnaissance: Completed a visual assessment of the Phase One Property and the surrounding properties within the Phase One Study Area (from publicly-accessible areas) including any associated buildings and/or facilities for the purpose of identifying the presence of potentially contaminating activities (PCAs).
- Evaluation: Evaluated the information gathered from the records review, interviews and Site reconnaissance.
- Reporting: Prepared a Phase One ESA report.
- Submission: Submitted the Phase One ESA report to the Client.

The Phase One Property consists of two legal lots at the municipal address 311 Somerset Street West & 234 and 236 O'Connor Street, Ottawa, Ontario and is currently owned by Gemstone Corporation, a subsidiary company of the Client. The Phase One Property is located on the north side of Somerset Street West, as the northwest intersection of Somerset Street West and O'Connor Street. The current and past land uses of the Phase One Property are summarized in Table 1 (all Tables are provided in Appendix A and all appendices are provided in Section 10.0).

A review of the chain of title search results determined that the Phase One Property was owned by various landowners between 1875 and 2015 when it was purchased by Gemstone Corporation. The south portion of the Phase One Property at 311 Somerset Street West was first listed in the city directories in 1883 as being occupied for residential purposes. The 1985 fire insurance plan (FIP) depicts a building structure within each of 234 and 236 O'Connor Street. Therefore, it is Pinchin's opinion that the first developed use of the Phase One Property was sometime prior to 1875.

Based on the findings of this Phase One ESA, Pinchin identified eight PCAs at the Phase One Property (i.e., on-Site) and 88 PCAs within the Phase One Study Area outside of the Phase One Property (i.e., off-Site) as summarized in Table 2. Of the off-Site PCAs, 83 are not considered to result in APECs at the Phase One Property given their distance from the Phase One Property and/or their downgradient or transgradient location with respect to the inferred groundwater flow direction at the Phase One Property. The remaining five off-Site PCAs and the eight on-Site PCAs result in a total of 13 APECs at the Phase One Property. It is Pinchin's opinion that these 13 PCAs may have caused contamination of soil and groundwater at the Phase One Property and, as such, the identified APECs at the Phase One Property warrant further investigation prior to the submission of an RSC.

All APECs identified during the Phase One ESA, as well as their respective PCAs, contaminants of potential concern (COPCs) and the media which could potentially be impacted, are summarized in Table 3.



The COPCs associated with each APEC were determined based on several sources of information including, but not limited to, Pinchin's experience with environmental contamination and hazardous substances, common industry standards for analysis of such contaminants and point sources, literature reviews of COPCs and associated hazardous substances, and evaluations of contaminant mobility and susceptibility for migration in the subsurface.

Pinchin recommends that a Phase Two ESA, defined as an "assessment of property conducted in accordance with the regulations by or under the supervision of a qualified person to determine the location and concentration of one or more contaminants in the land or water on, in or under the property", be conducted at the Phase One Property. Pinchin concludes that one or more contaminants originating from PCAs located on the Phase One Property and within the Phase One Study Area outside of the Phase One Property may have affected land or water on, in, or under the Phase One Property. Therefore, Pinchin recommends that a Phase Two ESA be conducted prior to filing an RSC for the Phase One Property.

*This Executive Summary is subject to the same standard limitations as contained in the report and must be read in conjunction with the entire report.*

*This report has been issued without having received a response from the Ontario Ministry of the Environment, Conservation and Parks regarding Pinchin's Freedom of Information request. Once a response from this regulatory body is received, the information will be incorporated into a revised version of this report. Our conclusions and recommendations may be amended based on this information.*

## **2.0 INTRODUCTION**

A Phase One ESA is defined as a systematic qualitative process to determine whether a particular property is, or may be subject to, actual or potential contamination. Under the Province of Ontario's *Environmental Protection Act R.S.O. 1990, c. E.19 (EPA)* and *Ontario Regulation 153/04: Records of Site Condition – Part XV.1 of the Act*, and last amended by Ontario Regulation 776/20 on January 1, 2021 (O. Reg. 153/04), the purpose of a Phase One ESA is two-fold:

- To obtain and review records that relate to the Phase One Property, and to the current and past uses of and activities at or affecting the Phase One Property, in order to determine if an area of potential environmental concern (APEC) exists and to interpret any APEC; and
- To obtain and review records that relate to properties in the Phase One Study Area, other than the Phase One Property, in order to determine if a potentially contaminating activity (PCA) exists and interpret whether any such PCA results in an APEC at the Phase One Property.





This Phase One ESA was conducted at the request of the Client as a condition for the future redevelopment of the Phase One Property. It is Pinchin's understanding that the Phase One Property will be redeveloped from its current commercial land use to mixed commercial/residential land use with a 16-storey building and two levels of underground parking. Given that this constitutes a change to a more sensitive land use, the filing of a Record of Site Condition (RSC) for the Phase One Property with the Ontario Ministry of the Environment, Conservation and Parks (MECP) is a mandatory requirement of O. Reg. 153/04. As such, this Phase One ESA report has been prepared in accordance with O. Reg. 153/04 to support the filing of an RSC for the Phase One Property.

## 2.1 Phase One Property Information

The Phase One Property consists of two legal lots at the municipal address 311 Somerset Street West & 234 and 236 O'Connor Street, Ottawa, Ontario and is currently owned by Gemstone Corporation, a subsidiary company of the Client. The Phase One Property is located on the north side of Somerset Street West, at the northwest intersection of Somerset Street West and O'Connor Street, as shown on Figure 1 (all Figures are provided in Appendix B). A plan showing the Phase One Property is provided as Figure 2, and the Phase One Study Area for which this Phase One ESA applies to is outlined on Figure 3. Photographs of the Phase One Property and surrounding properties are presented in Appendix C. A current legal survey of the Phase One Property is included in Appendix D.

Pertinent details of the Phase One Property are provided in the following table:

Detail	Source / Reference	Information
Legal Description	Legal Survey Drawing provided by the Client	Lot 5 and Lot 41, Registered Plan 12281, City of Ottawa
Municipal Address	Client	234 and 236 O'Connor Street, Ottawa, Ontario K2P 1T9 311 Somerset Street West, Ottawa, Ontario K2P 0J8
Parcel Identification Number (PIN)	ServiceOntario Parcel Register	234 O'Connor Street: 04119-0014 (LT) 236 O'Connor Street: 04119-0015 (LT) 311 Somerset Street West: 04119-0016 (LT)
Current Owner	ServiceOntario Parcel Register	Gemstone Corporation



Detail	Source / Reference	Information
Owner Contact Information	Client	Gemstone Corporation (subsidiary company of Somerset and O'Connor Limited Partnership) 252 Argyle Avenue Ottawa, ON K2P 1B9 Phone: 613.248.8999 <a href="mailto:josh@gemstonecorp.com">josh@gemstonecorp.com</a>
Current Occupant	Client	Vacant
Occupant Contact Information	Client	Vacant
Client	Authorization to Proceed Form for Pinchin Proposal	Somerset and O'Connor Limited Partnership
Client Contact Information	Authorization to Proceed Form for Pinchin Proposal	Josh Zaret Somerset and O'Connor Limited Partnership 252 Argyle Avenue Ottawa, ON K2P 1B9 Phone: 613.248.8999 <a href="mailto:josh@gemstonecorp.com">josh@gemstonecorp.com</a>
Site Area	<a href="https://maps.ottawa.ca/geottawa/">https://maps.ottawa.ca/geottawa/</a> , City of Ottawa, GIS Mapping tool.	1,372.18 m <sup>2</sup> (0.34 acres)
Current Zoning	<a href="https://maps.ottawa.ca/geottawa/">https://maps.ottawa.ca/geottawa</a> , City of Ottawa, GIS Mapping tool (Zoning By-law 2008-250 Consolidation)	R5B – Residential Zone TM – Traditional Mainstreet Zone
Centroid UTM Co-ordinates	Google Earth	445636 Easting 5029438 Northing Zone 18T

### 3.0 SCOPE OF INVESTIGATION

Pinchin conducted this Phase One ESA in accordance with O. Reg. 153/04, in particular Part VII and Schedule D of O. Reg. 153/04. The Phase One ESA scope of work was comprised of the following:

- A Records Review: Pinchin reviewed available current and historical information sources pertaining to the Phase One Property and surrounding properties within the Phase One Study Area including the use of, but not limited to, aerial photographs, city directories, Fire Insurance Plans (FIPs), chain of title search results, historical environmental assessments relevant to the Phase One Property and a regulatory data base search. Regulatory agencies were also contacted to identify if any records of environmental non-



compliance or other information associated with the environmental condition of the Phase One Property exist, including the MECP's Freedom of Information and Protection of Privacy Office and the Technical Standards and Safety Authority (TSSA).

- Interviews: Pinchin conducted an interview with a Site Representative (see Section 5.0) to determine if any current or historical operations have caused a concern with respect to the environmental condition of the Phase One Property and the surrounding properties within the Phase One Study Area.
- Site Reconnaissance: Pinchin completed a visual assessment of the Phase One Property and the surrounding properties within the Phase One Study Area (from publicly-accessible areas) including any associated buildings and/or facilities for the purpose of identifying the presence of significant environmental contaminants of concern.
- Evaluation: Pinchin evaluated the information gathered from the records review, interviews and Site reconnaissance.
- Reporting: Pinchin prepared a Phase One ESA report summarizing the findings of the Phase One ESA.
- Submission: Pinchin submitted the Phase One ESA report to the Client.

## **4.0 RECORDS REVIEW**

### **4.1 General**

Identified on-Site and off-Site PCAs described in this and subsequent report Sections are summarized in Table 2 and their locations are shown on Figure 4 (on-Site PCAs) and Figure 5A, 5B and 5C (off-Site PCAs). APECs at the Phase One Property are illustrated on Figure 6.

Each on-Site PCA is associated with an APEC at the Phase One Property. Each off-Site PCA was characterized as to whether it resulted in an APEC at the Phase One Property. In making this determination, the proximity, location relative to the inferred groundwater flow direction, nature of operations and potential contaminants were considered. In general, PCAs that were relatively close to the Phase One Property and/or were at properties upgradient of the Phase One Property with respect to the inferred groundwater flow direction were considered PCAs resulting in APECs. Conversely, PCAs that were distant from the Phase One Property and/or were at properties downgradient or transgradient of the Phase One Property with respect to the inferred groundwater flow direction were not considered PCAs resulting in APECs. The type of operations and potential contaminants associated with the PCAs were also evaluated. Factors such as whether the PCA had a high probability of contamination (e.g., dry



cleaners, retail fuel outlets (RFOs), automotive service garages, etc.) and mobility of the potential contaminants in the subsurface were considered during the evaluation.

#### *4.1.1 Phase One Study Area Determination*

Based on a review of the available historical information and observations made during the Site reconnaissance for the properties greater than 250 metres (m), but less than 1 kilometre (km), from the Phase One Property boundary, Pinchin did not note or observe any significant potentially contaminating properties that should be included as part of this assessment (e.g., landfills, large industrial manufacturers, etc.). As such, the Phase One Study Area consisted of the Phase One Property, as well as all properties situated wholly, or partly, within 250 m from the nearest point of a boundary of the Phase One Property, in order to meet the minimum requirements set forth in O. Reg. 153/04.

#### *4.1.2 First Developed Use Determination*

The first developed land use of the Phase One Property is defined by O. Reg. 153/04 to be the earlier of:

- The first use of a Phase One Property in or after 1875 that resulted in the development of a building or structure on the property; and
- The first potentially contaminating use or activity on the Phase One Property.

A review of the chain of title search results determined that the Phase One Property was owned by various landowners between 1875 and 2015 when it was purchased by Gemstone Corporation, a subsidiary company of the Client. The south portion of the Phase One Property at 311 Somerset Street West was first listed in the city directories in 1883 as being occupied for residential purposes. The 1895 FIP depicts a building structure at both 234 and 236 O'Connor Street. Therefore, it is Pinchin's opinion that the first developed use of the Phase One Property was sometime prior to 1883.

The date of the first developed use of the Phase One Property was determined through a review of a chain of title search, city directories and FIPs. No other information was reviewed by Pinchin during the records review, or obtained during the Site reconnaissance or interviews which would have resulted in a different interpretation of the date of first developed use of the Phase One Property.

#### *4.1.3 Fire Insurance Plans*

Pinchin contacted Opta Information Intelligence (Opta) to obtain copies of FIPs related to the Phase One Property and the Phase One Study Area. Opta provided Pinchin with copies of the following:

- FIPs dated 1878, 1895, 1901, 1912, 1915, 1922, 1948, 1955 and 1963 for the area including the Phase One Property.

The Opta response and copies of the FIPs are provided in Appendix E.



The following general information, including details regarding the Phase One Property, was noted in the 1878, 1895, 1901, 1912, 1915, 1922, 1948, 1955 and 1963 FIPs:

1878

- The FIP does not include the Phase One Property and only includes small portions of the surrounding properties in the north portion of the Phase One Study Area.

1895

- The FIP covers the Phase One Property and surrounding properties to the north, south, east and west of the Phase One Property.
- The Phase One Property has the municipal address of 311 Somerset Street West and three other municipal addresses on O'Connor Street that cannot be discerned due to the low resolution of the FIP.
- The Phase One Property is occupied by three building structures in the north, central and south portions of the Phase One Property and one detached garage in the northwest portion of the Phase One Property.

1901

- The FIP covers the Phase One Property and surrounding properties to the north, south, east and west of the Phase One Property.
- The Phase One Property has the municipal address of 311 Somerset Street West and three other municipal addresses on O'Connor Street that cannot be discerned due to the low resolution of the FIP.
- The Phase One Property is occupied by three building structures in the north, central and south portions of the Phase One Property and one detached garage in the northwest portion of the Phase One Property.

1912

- The FIP covers the Phase One Property and surrounding properties to the north, south, east and west of the Phase One Property.
- The Phase One Property has the municipal addresses of 309 Somerset Street West and 234, 236 and 238 O'Connor Street.
- The Phase One Property is occupied by three building structures in the north, central and south portions of the Phase One Property, and three detached garages are located along the western boundary of the Phase One Property.



#### 1915

- The FIP covers the Phase One Property and surrounding properties to the north, south, east and west of the Phase One Property.
- The municipal addresses for the Phase One Property cannot be discerned due to the low resolution of the FIP.
- The Phase One Property is occupied by three building structures in the north, central and south portions of the Phase One Property and one detached garage in the northwest portion of the Phase One Property.

#### 1922

- The FIP covers the Phase One Property and surrounding properties to the north, south, east and west of the Phase One Property.
- The Phase One Property has the municipal addresses of 309 Somerset Street West and 234, 236 and 238 O'Connor Street.
- The Phase One Property is occupied by three building structures in the north, central and south portions of the Phase One Property and three detached garages are located along the western boundary of the Phase One Property.

#### 1948

- The FIP covers the Phase One Property and surrounding properties to the north, south, east and west of the Phase One Property.
- The Phase One Property has the municipal addresses of 309 Somerset Street West and 234, 236 and 238 O'Connor Street.
- The Phase One Property is occupied by three building structures in the north, central and south portions of the Phase One Property and three detached garages are located along the western boundary of the Phase One Property.

#### 1955

- The FIP covers the Phase One Property and surrounding properties to the north, south, east and west of the Phase One Property.
- The Phase One Property has the municipal addresses of 309 Somerset Street West and 234, 236 and 238 O'Connor Street.



- The Phase One Property is occupied by three building structures in the north, central and south portions of the Phase One Property and one detached garage in the northwest portion of the Phase One Property.

#### 1963

- The FIP covers the Phase One Property and surrounding properties to the north, south, east and west of the Phase One Property.
- The Phase One Property has the municipal addresses of 309 Somerset Street West and 236 and 238 O'Connor Street.
- The Phase One Property is occupied by three building structures in the north, central and south portions of the Phase One Property and one detached garage in the northwest portion of the Phase One Property.

Based on Pinchin's review of the information provided in the 1878, 1895, 1901, 1912, 1915, 1922, 1948, 1955 and 1963 FIPs, the following is noted:

- The following PCAs were identified at the Phase One Property that result in APECs:
  - Three building structures were historically present at the Phase One Property that may have contained basements that were infilled following their demolition. Fill materials of unknown quality and quantity are a PCA resulting in an APEC at the Phase One Property. It is noted that fill materials are not expected to be present beneath the historical detached garages located in the west portion of the Phase One Property.
- The following PCAs located within the Phase One Study Area outside of the Phase One Property were identified but are not considered to result in APECs at the Phase One Property:
  - A possible dry cleaning facility was located approximately 190 m northwest of the Phase One Property at 233 Bank Street in 1912.
  - A building structure labeled 'paint' was located approximately 150 m west of the Phase One Property at 298 Bank Street in 1912.
  - A building structure labeled 'paint' was located approximately 150 m west of the Phase One Property at 302 Bank Street in 1912.
  - A possible dry cleaning facility was located approximately 150 m west of the Phase One Property at 304 Bank Street in 1912.



- A possible dry cleaning facility was located approximately 170 m southwest of the Phase One Property at 389 MacLaren Street in 1955.
- A possible dry cleaning and printing facility was located approximately 120 m southwest of the Phase One Property at 301 Bank Street in 1955.
- A rubber manufacturing facility was located approximately 150 m southwest of the Phase One Property at 317 to 321 Bank Street in 1912.
- An automotive repair garage and paint shop was located approximately 170 m southwest of the Phase One Property at 387 MacLaren Street from 1948 to 1963.
- A possible dry cleaning facility was located approximately 175 m southwest of the Phase One Property at 389 MacLaren Street from 1948 to 1963.
- An industrial facility equipped with one underground storage tank (UST) was located approximately 200 m west of the Phase One Property in the approximate current location of 420 Cooper Street from 1922 to 1963. In 1955, two possible USTs were located at this property.
- An automotive garage equipped with up to three USTs was located approximately 220 m northwest of the Phase One Property in the current location of 360 Lisgar Street (historically 346 Lisgar Street) in 1922, 1948 and 1963.
- An automotive repair garage was located approximately 180 m south of the Phase One Property at 384 Gilmour Street from 1948 to 1963.
- An automotive repair garage was located 180 m southwest of the Phase One Property at 381 MacLaren Street in 1963.
- A dry cleaning facility was located approximately 100 m north of the Phase One Property at 302 Lisgar Street in 1922.
- A printing facility was located approximately 100 m west of the Phase One Property at 389 Cooper Street in 1922.
- An automotive repair facility was located approximately 120 m southwest of the Phase One Property at 301 and 305 Bank Street in 1922.
- A possible rubber manufacturing facility was located approximately 240 m west of the Phase One Property at 433 Cooper Street in 1922.
- One UST was located approximately 195 m west of the Phase One Property in the current location of 400 Cooper Street in 1922.
- A building structure labeled 'coal office' was located approximately 200 m northwest of the Phase One Property at 238 Bank Street in 1955.





- A paint shop was located approximately 230 m southwest of the Phase One Property at 364 Bank Street in 1955.
- A printing facility was located approximately 230 m north of the Phase One Property at 171 and 175 Nepean Street in 1955.
- A dry cleaning facility was located approximately 160 m north of the Phase One Property at 146 Nepean Street in 1955 and 1963.
- A paint and glass facility was located approximately 70 m northwest of the Phase One Property at 375 Cooper Street in 1955.
- A shoe manufacturing facility was located approximately 95 m north of the Phase One Property at 294 Lisgar Street in 1955.
- A dry cleaning facility was located approximately 100 m west of the Phase One Property in the current location of 275 Bank Street (historically 287 Bank Street) in 1955.
- A printing facility was located approximately 100 m west of the Phase One Property at 297 Bank Street in 1955.
- An RFO equipped with three USTs was located approximately 240 m north of the Phase One Property at 156 O'Connor in 1963.
- An automobile repair facility was located approximately 250 m west of the Phase One Property in the current location of 450 Cooper Street (historically 446 Cooper Street) in 1963.
- A woodworking facility was located approximately 230 m southeast of the Phase One Property at 387 Lewis Street in 1963.

#### 4.1.4 Chain of Title

The Client provided Pinchin with a chain of title search for the Phase One Property. The chain of title search was completed from the earliest record of land ownership for the Phase One Property (i.e., patent) to the present to determine if ownership information would infer any PCAs at the Phase One Property that should be evaluated.

The chain of title search results have been incorporated into Table 1, which summarizes the current and past land uses of the Phase One Property. Based on Pinchin's review of the chain of title search, nothing was identified with respect to the previous or current ownership that is considered a PCA at the Phase One Property.



The chain of title search results are provided in Appendix F. No chain of title search was conducted for the other properties located within the Phase One Study Area.

#### 4.1.5 Environmental Reports

The following previous environmental reports for the Phase One Property provided by the Client were reviewed by Pinchin:

- Report entitled "*Phase One Environmental Site Assessment, 311 Somerset Street West and 234 & 236 O'Connor Street, Ottawa, Ontario*" prepared for Gemstone Developments, by GHD Limited (GHD), and dated August 28, 2015 (2015 GHD Phase One ESA Report).
- Report entitled "*Phase Two Environmental Site Assessment, 311 Somerset Street West and 234 & 236 O'Connor Street, Ottawa, Ontario*" prepared for Gemstone Developments, by GHD Limited (GHD), and dated September 8, 2015 (2015 GHD Phase Two ESA Report).

Pinchin reviewed the available soil and groundwater sample analytical data provided in the above-referenced reports to assess whether there are any known soil and groundwater impacts at the Phase One Property.

Given the available information on the characteristics of the Phase One Property and its future land use (i.e., residential), the applicable Site Condition Standards, as defined by the MECP in the document "*Soil, Ground Water and Sediment Standards for Use Under Part XV.1 of the Environmental Protection Act*", dated April 15, 2011, are:

- *Table 3: Full Depth Generic Site Condition Standards in a Non-Potable Groundwater Condition (Table 3 Standards)* for residential property use (i.e., the proposed future use of the Phase One Property) and medium and fine-textured soils.

As such, the analytical data provided in the previous reports were compared with the *Table 3 Standards* to assess whether there are any known areas on the Phase One Property or in the Phase One Study Area where soil or groundwater has parameter concentrations exceeding the *Table 3 Standards*.

A summary of the salient information identified in the reports is provided below.

#### 2015 GHD Phase One ESA Report

The 2015 GHD Phase One ESA Report was completed in general accordance with the requirements of O. Reg. 153/04 in support of future development of the Phase One Property with a multi-storey residential structure and the associated re-zoning and Site Plan Approval application to the City of Ottawa. The Phase One ESA consisted of a Site visit, a review of information presented by a Site representative and a



regulatory review. Based on Pinchin's review of the 2015 GHD Phase One ESA, the following salient information was noted:

- The Phase One Property has been used for residential, commercial and industrial purposes since the 1870s.
- At the time of the Site reconnaissance, the Phase One Property was developed with one vacant residential dwelling in the north portion of the Phase One Property (234 O'Connor Street) and the remainder of the property was a commercial parking lot, with exception of a parking lot operator booth. Reportedly, a small fire occurred in the residential dwelling in approximately 2005.
- The historical building structure located at 311 Somerset Street West had reportedly been constructed in the late 1800s and was used for industrial and/or commercial activities (i.e., office space, aluminum products, insulation and a funeral home), prior to being destroyed in a fire in 1976. 311 Somerset Street West formerly held the municipal address of 309 Somerset Street West.
- The historical building structure at 234 O'Connor Street was constructed in the late 1800s and was reportedly used predominately for residential purposes. In 1995, the structure was occupied by Ramset Products, a commercial power tool company. Several 5-gallon pails of paint and a 900-litre heating oil AST were reportedly present in the basement of the building at the time of the Site reconnaissance.

The historical building structure at 236 O'Connor Street was constructed in the late 1800s and was reportedly used as a residential dwelling until approximately 1965 when it was occupied by House of Yen, a jewelry company. The building was reportedly used as a commercial warehouse in 1972. The structure was demolished in 1998 and the land converted into a commercial parking lot. A heating oil AST was reportedly present in the basement of the building and removed prior to 1998.

- Dry cleaning facilities were historically present at 308 and 312 Somerset Street West, located approximately 20 m south of the Phase One Property.
- A battery service garage was historically present at 375 Cooper Street, located approximately 70 m west of the Phase One Property.
- Dominion Rubber Co. Ltd. was historically present at 294 Lisgar Street, located approximately 90 m northwest of the Phase One Property.
- A plastic manufacturing (Canus Plastics Inc.) and a paints and glass manufacturer were historically present at 300 Lisgar Street, located approximately 90 m northwest of the Phase One Property.



- A historical publishing and printing facility (Lowe-Martin Co. Ltd.) was historically present at 175 Napean Street, located approximately 225 m northwest of the Phase One Property. Various additional manufacturing and/or industrial facilities were identified as PCAs within the Phase One Study Area that do not result in APECs at the Phase One Property. The following properties were listed as historical manufacturing and/or industrial facilities:
  - 356 Cooper Street;
  - 226 O'Connor Street;
  - 315 Somerset Street West;
  - 331 Somerset Street West;
  - 323 Somerset Street West; and
  - 338 Somerset Street West.
- Several registered waste generators were identified as PCAs within the Phase One Study Area that do not result in APECs at the Phase One Property. The following properties were listed as registered waste generators:
  - 270 Somerset Street West;
  - 305 Bank Street;
  - 300 Lisgar Street;
  - 272 Bank Street;
  - 190 O'Connor Street; and
  - 232 Bank Street.
- During the Site reconnaissance, unconsolidated construction debris, including bricks, was observed at ground surface in various locations across the Phase One Property. Reportedly, construction materials were used as fill materials within the historical building footprint at 236 O'Connor Street. In addition, construction material and ash may be present within the historical building footprint at 311 Somerset Street West.
- The following PCAs were identified at the Phase One Property and result in APECs at the Phase One Property:
  - 311 Somerset Street West:
    - Item 30: Importation of Fill Material of Unknown Quality
    - Item 34: Metal Fabrication
    - Item 43: Plastic (including fibreglass) Manufacturing and Processing



- 234 O'Connor Street:
  - Item 28: Gasoline and Associated Products Storage in Fixed Tanks
- 236 O'Connor Street:
  - Item 28: Gasoline and Associated Products Storage in Fixed Tanks
  - Item 30: Importation of Fill Material of Unknown Quality
- The presence of an historical dry cleaner at 308 and 312 Somerset Street West represents a PCA and an APEC at the Phase One Property (Item 37: Operation of Cry Cleaning Equipment (where chemicals are used))
- Several properties within the Phase One Study Area were identified as PCAs that did not result in APECs at the Phase One Property and are summarized in Table 2 of this report.
- A Phase Two ESA was recommended at the Phase One Property due to the presence of APECs at the Phase One Property.

#### 2015 GHD Phase Two ESA Report

The GHD Phase Two ESA was completed to determine if soil and/or groundwater contamination was present at the Phase One Property related to APECs identified in the 2015 GHD Phase One ESA report.

GHD drilled five boreholes to depths ranging from 9.8 mbgs to 15.8 mbgs, with four of the boreholes completed as groundwater monitoring wells. Soil stratigraphy at the GHD boreholes locations generally consisted of granular fill material to a maximum depth of 2.5 mbgs. Silty clay, sandy silt and/or silty sand was encountered to a maximum depth 15.8 mbgs. Bedrock was encountered between 14.2 and 15.8 mbgs. Groundwater depths ranged from approximately 5.5 mbgs to 7.4 mbgs.

Soil and groundwater samples were submitted for the laboratory analysis of petroleum hydrocarbons (PHCs) fractions F1 to F4, benzene, ethylbenzene, toluene and xylenes, volatile organic compounds (VOCs), polycyclic aromatic hydrocarbons (PAHs), metals and inorganics, including sodium adsorption ratio (SAR). The results of the laboratory analysis were compared with the *Table 3 Standards* and the following exceedances of the *Table 3 Standards* were identified:

- PHCs F1: Soil sample S-11103129-072315-JP-006 collected from the borehole advanced at the north side of the inactive fuel oil tank in the basement of 234 O'Connor Street (212 micrograms per gram ( $\mu\text{g/g}$ ) vs. the *Table 3 Standard* of 65  $\mu\text{g/g}$ ).
- PHCs F2: Soil sample S-11103129-072315-JP-006 and S-11103129-072315-JP-005 collected from the borehole advanced at the north side of the inactive fuel oil tank in the basement of 234 O'Connor Street and near the fuel oil tank outlet (55,800  $\mu\text{g/g}$  and 30,400  $\mu\text{g/g}$ , respectively vs. the *Table 3 Standard* of 150  $\mu\text{g/g}$ ).



- PHCs F3: Soil sample S-11103129-072315-JP-006 and S-11103129-072315-JP-005 collected from the borehole advanced at the north side of the inactive fuel oil tank in the basement of 234 O'Connor Street and near the fuel oil tank outlet (80,500 µg/g and 69,100 µg/g, respectively vs. the *Table 3 Standard* of 1300 µg/g).
- Barium:
  - Soil sample SS-7 collected from borehole SB1-15 (444 µg/g vs. the *Table 3 Standard* of 390 µg/g).
  - Soil sample SS-6 collected from borehole SB2-15 (415 µg/g vs. the *Table 3 Standard* of 390 µg/g).
  - Soil sample SS-3 collected from borehole SB3-15 (539 µg/g vs. the *Table 3 Standard* of 390 µg/g).
  - Soil sample SS-3 collected from borehole SB4-15 (533 µg/g vs. the *Table 3 Standard* of 390 µg/g).
  - Soil sample SS-5 collected from borehole SB4-15 (490 µg/g vs. the *Table 3 Standard* of 390 µg/g).
  - Soil sample SS-3 collected from borehole SB5-15 (457 µg/g vs. the *Table 3 Standard* of 390 µg/g).
  - Soil sample SS-5 collected from borehole SB5-15 (412 µg/g vs. the *Table 3 Standard* of 390 µg/g).
- Chromium:
  - Soil sample SS-3 collected from borehole SB4-15 (163 µg/g vs. the *Table 3 Standard* of 160 µg/g).
  - Soil sample SS-5 collected from borehole SB4-15 (179 µg/g vs. the *Table 3 Standard* of 160 µg/g).
- Cobalt:
  - Soil sample SS-7 collected from borehole SB1-15 (27.2 µg/g vs. the *Table 3 Standard* of 22 µg/g).
  - Soil sample SS-4 collected from borehole SB2-15 (27.0 µg/g vs. the *Table 3 Standard* of 22 µg/g).
  - Soil sample SS-4 collected from borehole SB2-15 (27.8 µg/g vs. the *Table 3 Standard* of 22 µg/g).



- Soil sample SS-3 collected from borehole SB3-15 (29.1 µg/g vs. the *Table 3 Standard* of 22 µg/g).
- Soil sample SS-3 collected from borehole SB4-15 (32.3 µg/g vs. the *Table 3 Standard* of 22 µg/g).
- Soil sample SS-5 collected from borehole SB4-15 (32.5 µg/g vs. the *Table 3 Standard* of 22 µg/g).
- Soil sample SS-3 collected from borehole SB5-15 (28.5 µg/g vs. the *Table 3 Standard* of 22 µg/g).
- Soil sample SS-5 collected from borehole SB5-15 (26.4 µg/g vs. the *Table 3 Standard* of 22 µg/g).
- Vanadium:
  - Soil sample SS-7 collected from borehole SB1-15 (135 µg/g vs. the *Table 3 Standard* of 86 µg/g).
  - Soil sample SS-4 collected from borehole SB2-15 (112 µg/g vs. the *Table 3 Standard* of 86 µg/g).
  - Soil sample SS-4 collected from borehole SB2-15 (133 µg/g vs. the *Table 3 Standard* of 86 µg/g).
  - Soil sample SS-3 collected from borehole SB3-15 (152 µg/g vs. the *Table 3 Standard* of 86 µg/g).
  - Soil sample SS-3 collected from borehole SB4-15 (157 µg/g vs. the *Table 3 Standard* of 86 µg/g).
  - Soil sample SS-5 collected from borehole SB4-15 (156 µg/g vs. the *Table 3 Standard* of 86 µg/g).
  - Soil sample SS-3 collected from borehole SB5-15 (133 µg/g vs. the *Table 3 Standard* of 86 µg/g).
  - Soil sample SS-5 collected from borehole SB5-15 (129 µg/g vs. the *Table 3 Standard* of 86 µg/g).
- SAR:
  - Soil sample SS-3 collected from borehole SB4-15 (8.12 µg/g vs. the *Table 3 Standard* of 5 µg/g).
  - Soil sample SS-4 collected from borehole SB2-15 (10.7 µg/g vs. the *Table 3 Standard* of 5 µg/g).



- Soil sample SS-3 collected from borehole SB5-15 (8.73 µg/g vs. the *Table 3 Standard* of 5 µg/g).
- Various PAH parameters exceeded the *Table 3 Standards* in soil sample SS-1 & -2 collected from borehole SB3-15 and SS-1/-2 collected from borehole SB3-15.

Pinchin notes that the groundwater flow direction determined GHD through an evaluation of groundwater elevations within three groundwater monitoring wells (MW 1-15, MW 4-15 and MW5-15) was indicated to be westerly. However, based on the low recharge of the monitoring wells, the water levels in the wells may not have reached static conditions at the time of the Phase Two ESA and the calculated groundwater flow direction may be inaccurate. The local groundwater flow direction is expected to be in a north-easterly direction towards the Rideau Canal.

Pinchin also notes that a duplicate sample was not collected during groundwater sampling activities for quality assurance and quality control purposes due to low groundwater recharge at the time of sampling. Fill materials were indicated on the borehole logs at borehole MW2-15 to a depth of approximately 2.5 mbgs. No soil sample was submitted to determine the quality of the fill material at this borehole location.

#### 4.1.5.1 Previous Environmental Report Summary

Based on Pinchin's review of the above-referenced previous environmental reports, the following PCAs were identified within the Phase One Study Area that are considered to result in APECs at the Phase One Property:

- A historical fire within the former building structure at 243 O'Connor Street.
- A historical fire within the former building structure at 311 Somerset Street West.
- Historical industrial activities within 311 Somerset Street West.
- Historical manufacturing of aluminum products within 311 Somerset Street West.
- Historical AST within 234 O'Connor Street.
- Historical AST within 236 O'Connor Street.
- Fill materials throughout the Phase One Property.
- A dry cleaning facility historically located 20 m south of the Phase One Property at 308 and 312 Somerset Street West.
- A dental laboratory located adjacent to the northwest boundary of the Phase One Property at 356 Cooper Street. Dental manufacturing activities may have taken place at this property.
- A platemaking, typesetting and binding facility located adjacent to the north boundary of the Phase One Property at 226 O'Connor Street.





- A platemaking, typesetting and binding facility located adjacent to the west boundary of the Phase One Property at 315 Somerset Street West.

The following additional PCAs were identified in the reviewed reports within the Phase One Study Area that are not presented elsewhere in this report but are not considered to result in APECs at the Phase One Property:

- A tool and die maker located approximately 45 m southwest of the Phase One Property at 338 Somerset Street West.
- A battery service garage located approximately 70 m west of the Phase One Property at 375 Cooper Street.
- A plastic and glass manufacturing facility located approximately 90 m northwest of the Phase One Property at 300 Lisgar Street.
- A rubber manufacturing facility located approximately 95 m northwest of the Phase One Property at 294 Lisgar Street.
- A publishing and printing facility located approximately 230 m northwest of the Phase One Property at 175 Napean Street.

Based on Pinchin's review of the available documents, the analytical data indicated that concentrations of various PHCs, metals, PAHs parameters and SAR were detected in soil at concentrations above the applicable *Table 3 Standards* and should be considered as contaminants of potential concern at the Phase One Property.

## **4.2 Environmental Source Information**

Pinchin reviewed the historical use of the Phase One Study Area through the use of publicly available archives and databases, as well as through requesting information from regulatory agencies. The following provides a summary of the information obtained from these sources.

### *4.2.1 Environmental Database Search – ERIS*

Pinchin retained Environmental Risk Information Services (ERIS) to search all available federal, provincial and private source databases for information pertaining to the Phase One Study Area. Unless otherwise noted, information obtained from the ERIS database search was reviewed for the entire Phase One Study Area. A copy of the ERIS report is provided in Appendix G and the results of the database search are described in the following sections.



#### *4.2.1.1 National Pollutant Release Inventory*

ERIS completed a search of the federal databases for information regarding the National Pollutant Release Inventory (NPRI). This database contains comprehensive national data regarding releases to air, water, or land, and waste transfers for recycling for more than 300 listed substances and identifies information such as the approximate location, type and quantity of contaminant, date of release, and media impacted.

Pinchin reviewed the ERIS report for NPRI information and found no records regarding the Phase One Study Area.

#### *4.2.1.2 Ontario Inventory of PCB Storage Sites*

The MECP's Waste Management Branch maintains an inventory of PCB storage sites within Ontario. Ontario Regulation 11/82 and Ontario Regulation 347 (O. Reg. 347), made under the EPA, require the registration of inactive PCB storage equipment and/or disposal sites of PCB waste with the MECP. This database contains information on waste quantities, major and minor sites storing liquid or solid waste, and a waste storage inventory.

The ERIS search of the Ontario Inventory of PCB Storage Sites found no information regarding the Phase One Property.

One property within the Phase One Study Area was identified within the Ontario Inventory of PCB Storage Sites database search results. The property at 225 Metcalfe Street was identified as having stored PCBs or PCB-containing equipment (including transformers, capacitors, ballasts, soil and free liquids) within the Phase One Study Area and is an off-Site PCA. PCBs are highly immobile in soils and immiscible in water. The property is located approximately 185 m east and hydraulically downgradient/transgradient of the Phase One Property.

Based on this information, Pinchin concludes that the likelihood of potential impacts to the Phase One Property due to the historical PCB storage at 225 Metcalfe Street is low and this off-Site PCA does not result in an APEC at the Phase One Property.

#### *4.2.1.3 National PCB Inventory*

Environment Canada maintains an inventory of in-use PCB-containing equipment at federal, provincial and private facilities in Canada, and of out-of-service PCB-containing equipment and PCB waste owned by the federal government or federally regulated industries.

The ERIS search of the National PCB Inventory found no information regarding the Phase One Property.

One property within the Phase One Study Area was identified within the National PCB Inventory database search results. The property at 225 Metcalfe Street was identified as having stored PCBs or PCB-



containing equipment (including transformers, capacitors, ballasts, soil and free liquids) within the Phase One Study Area and is an off-Site PCA. PCBs are highly immobile in soils and immiscible in water. The property is located approximately 185 m east and hydraulically downgradient/transgradient of the Phase One Property.

Based on this information, Pinchin concludes that the likelihood of potential impacts to the Phase One Property due to the historical PCB storage at 225 Metcalfe Street is low and this off-Site PCA does not result in an APEC at the Phase One Property.

#### *4.2.1.4 Certificates of Approval*

ERIS completed a search of the MECP database for information regarding Certificates of Approval (Cs-of-A). The MECP maintains a database of approved Cs-of-A for Air & Noise, Industrial Sewage, Municipal & Private Sewage, Waste Management Systems and Renewable Energy Approvals. Prior to November 1, 2011, the MECP mandated that any facility that released emissions to the atmosphere, discharged contaminants to ground or surface water, provided potable water supplies, or stored, transported or disposed of waste, must have a C-of-A before it could operate lawfully. The MECP no longer issues Cs-of-A, which were replaced by Environmental Compliance Approvals (ECAs) as of November 1, 2011. O. Reg. 153/04 indicates that information from the C-of-A database only needs to be obtained for the Phase One Property and properties adjacent to the Phase One Property.

The ERIS search of the C-of-A database identified no information regarding Cs-of-A for the Phase One Property or for properties adjacent to the Phase One Property.

#### *4.2.1.5 Environmental Compliance Approvals, Permits To Take Water and Certificates of Property Use*

ERIS completed a search of the MECP database for information regarding ECAs, permits including Permits To Take Water (PTTWs) and Certificates of Property Use (CPUs). O. Reg. 153/04 indicates that information from these databases only needs to be obtained for the Phase One Property and properties adjacent to the Phase One Property. Details regarding these databases are provided in the ERIS report in Appendix G.

The ERIS database search identified no information regarding ECAs, PTTWs or CPUs for the Phase One Property and properties adjacent to the Phase One Property.

#### *4.2.1.6 Inventory of Coal Gasification Plants*

ERIS searched the following publications prepared for the MECP by Intera Technologies Inc. for information on industrial sites that formerly operated as coal gasification plants, and industrial sites that produced or used coal tar and other related tars:

- *"Inventory of Coal Gasification Plant Waste Sites in Ontario"*, dated April 1987; and



- “Inventory of Industrial Sites Producing or Using Coal Tar and Related Tars in Ontario”, dated November 1988.

The ERIS search yielded no records of former coal gasification plants or the production or use of coal tar and related tars within the Phase One Study Area.

#### *4.2.1.7 Environmental Incidents, Orders, Offences and Spills*

ERIS completed a search of the various provincial and federal databases for information regarding environmental incidents, orders, offences and spills. O. Reg. 153/04 indicates that information from these databases only needs to be obtained for the Phase One Property and properties adjacent to the Phase One Property. Details regarding the searched databases are provided in the ERIS report in Appendix G.

The ERIS database search revealed no records of environmental incidents, orders, offences or spills for the Phase One Property and properties adjacent to the Phase One Property with exception of one incident at 231 O'Connor Street where a natural gas pipeline was damaged. This property is located approximately 10 m east of the Phase One Property. Due to the nature of the incident (i.e., natural gas pipeline damage), it is Pinchin's opinion that the incident is not a PCA.

#### *4.2.1.8 Waste Management Records*

##### Waste Generators

ERIS completed a search of the O. Reg. 347 Waste Generators database for information regarding waste generation. O. Reg. 347 defines a waste generation site as any site, equipment and/or operation involved in the production, collection, handling and/or storage of regulated wastes. A generator of regulated waste is required to register the waste generation site and each waste produced, collected, handled or stored at the site. This database contains the registration number, company name and address of registered generators including the types of hazardous wastes generated. It includes data on waste generating facilities such as drycleaners, waste treatment and disposal facilities, machine shops, electric power distribution, etc. The database search results provide a summary of available waste generation information for the registered sites for all years from 1986 to the present.

O. Reg. 153/04 indicates that information from the Waste Generator database only needs to be obtained for the Phase One Property and properties adjacent to the Phase One Property. However, in addition to the Phase One Property and adjacent off-Site properties, Pinchin reviewed the database for waste generators within 50 m transgradient and 100 m upgradient of the Phase One Property with respect to the inferred groundwater flow direction. The area reviewed will be referred to as the Waste Generator Database Review Area.



The ERIS search of the O. Reg. 347 Waste Generators database found no information regarding the Phase One Property.

Two properties located within the Waste Generator Database Review Area were listed within the O. Reg. 347 Waste Generators database search results as waste generators and are considered PCAs. Details regarding the types of waste and timeframe when wastes were generated at these properties are provided in the ERIS report in Appendix G.

Based on their location and distance relative to the Phase One Property (i.e., greater than 30 m and/or inferred to be hydraulically downgradient or transgradient of the Phase One Property), it is Pinchin's opinion that hazardous waste generation at these properties has not resulted in APECs at the Phase One Property.

#### Waste Receivers

ERIS completed a search of the O. Reg. 347 Waste Receivers database for information regarding waste receivers. O. Reg. 347 defines a waste receiving site as any site or facility to which waste is transferred by a waste carrier. A receiver of regulated waste is required to register the waste receiving facility. This database contains registered receivers of regulated wastes, identified by registration number, company name and address, and includes receivers of waste such as landfills, incinerators, transfer stations, PCB storage sites, sludge farms and water pollution control plants.

O. Reg. 153/04 indicates that information from the Waste Receivers database only needs to be obtained for the Phase One Property and properties adjacent to the Phase One Property. However, in addition to the Phase One Property and adjacent off-Site properties, Pinchin reviewed the database for waste generators within 50 m transgradient and 100 m upgradient of the Phase One Property with respect to the inferred groundwater flow direction. The area reviewed will be referred to as the Waste Receivers Database Review Area.

The ERIS search of the O. Reg. 347 Waste Receivers database found no information regarding the Waste Receivers Database Review Area.

#### ***4.2.1.9 Fuel Storage Tanks***

ERIS completed a search of various private, provincial and federal databases for information regarding chemical storage tanks, as well as private and retail fuel storage tanks. It is noted that one property listed within the Ontario Spills database included details regarding a storage tank. Details regarding the searched databases are provided in the ERIS report in Appendix G.

The ERIS search of the chemical, fuel storage tank and Ontario Spills databases found no information regarding the Phase One Property.



The ERIS search of the chemical, fuel storage tank and Ontario Spills databases identified the following properties within the Phase One Study Area with records of fuel storage tanks:

- 154 O'Connor Street.
- 309 Cooper Street.
- 235 Somerset Street West.
- 232 Bank Street.

The 154 O'Connor Street, 309 Cooper Street, 235 Somerset Street West and 232 Bank Street properties are distant from the Phase One Property (i.e. greater than 75 m) and are inferred to be hydraulically downgradient/transgradient of the Phase One Property. As such, Pinchin considers that the likelihood of potential impacts to the Phase One Property due to storage tanks on these properties is low and these PCAs do not result in APECs at the Phase One Property.

#### *4.2.1.10 Notices and Instruments*

The ERIS database search of the Environmental Registry and Record of Site Condition database indicated the following for the Phase One Study Area:

- No records were found in the Environmental Registry and Record of Site Condition database for the Phase One Property.
- No records were found in the Environmental Registry and Record of Site Condition database for other properties within the Phase One Study Area except for the following:
  - An RSC was filed for 300 Lisgar Street, located approximately 90 m northwest of the Phase One Property. None of the available information within the RSC was related to potential impacts on groundwater quality, which is considered the primary pathway of concern for contaminant migration to the Phase One Property. It is noted that a UST removal program report was included in the RSC filing. As such, Pinchin considers it likely that an historical UST was present at the property and is considered a PCA. However, based on the distance of the property (i.e., greater than 75 m) from the Phase One Property, Pinchin considers the likelihood of potential impacts to the Phase One Property due to the presence of a UST at this property to be low and this PCA does not result in an APEC at the Phase One Property;
  - An RSC was filed for 287 Lisgar Street, located approximately 120 m north of the Phase One Property. The RSC included information regarding VOC contamination in groundwater due to an historic off-Site dry cleaning facility that



is located outside the Phase One Study Area. Based on the distance of the property (i.e., greater than 100 m) from the Phase One Property, Pinchin considers the likelihood of potential groundwater impacts to the Phase One Property due to the presence of VOC contamination in groundwater at this property to be low and this PCA does not result in an APEC at the Phase One Property; and

- An additional four database search results for filed RSCs. None of the RSCs were related to potential impacts on groundwater quality, which is considered the primary pathway of concern for contaminant migration to the Phase One Property and the properties are located at a distance (i.e., greater than 150 m) from the Phase One Property. As such, the likelihood of potential impacts to the Phase One Property from these four properties is considered low.

#### *4.2.1.11 Areas of Natural Significance*

Pinchin reviewed information provided on the Ministry of Natural Resources and Forestry's (MNR) Natural Heritage Information Centre (NHIC) website to assess whether any parks, wetlands, conservation areas, or other areas of natural significance, are located within the Phase One Study Area. No areas of natural significance were identified within the Phase One Study Area from this information source.

#### *4.2.1.12 Landfill Information*

ERIS reviewed available private and provincial databases for records of any current or inactive landfills and waste disposal sites within the Phase One Study Area. Details regarding the searched databases are provided in the ERIS report in Appendix G.

The ERIS search of the landfill and waste disposal sites databases found no information regarding the Phase One Study Area.

#### *4.2.1.13 Other ERIS Databases*

The ERIS database search of the Pesticide Register identified one property within the Phase One Study Area registered as a pesticide vendor and is considered a PCA. Details of the records for this property are provided in the ERIS report in Appendix G. Based on the distance relative to the Phase One Property (i.e., greater than 30 m from the Phase One Property), it is Pinchin's opinion that the pesticide storage at this property has not resulted in an APEC at the Phase One Property.

The ERIS database search of the Ontario Oil and Gas Wells database identified one oil and gas well within the Phase One Study Area. The well is located approximately 140 m west of the Phase One Property and holds the Well Licence Number F01978. The well is registered as a natural gas well



presently or formerly used to produce natural gas from a reservoir. Based on the nature of the well (i.e. natural gas), the presence of the well does not represent a PCA.

The ERIS database search of the Dry Cleaning Facilities identified one property within the Phase One Study Area registered as a dry cleaner and is considered a PCA. Details of the records for this property are provided in the ERIS report in Appendix G. Based on the distance relative to the Phase One Property (i.e., greater than 100 m from the Phase One Property), it is Pinchin's opinion that the operation of a dry cleaner at this property has not resulted in an APEC at the Phase One Property.

The ERIS database search of the Scott's Manufacturing Database identified the following additional information for the Phase One Study Area:

- A publishing facility and a computer systems design and software publishing facility was located approximately 45 m southwest of the Phase One Property at 338 Somerset Street West. The property is located upgradient of the Phase One Property in relation to the inferred groundwater flow direction. Based on the nature of operations at the property and the separation distance in relation to the Phase One Property, this property represents a PCA but does not result in an APEC at the Phase One Property.
- A publishing facility was located approximately 85 m west of the Phase One Property at 396 Cooper Street. The property is located transgradient of the Phase One Property in relation to the inferred groundwater flow direction. Based on the nature of operations at the property and the separation distance in relation to the Phase One Property, this property represents a PCA but does not result in an APEC at the Phase One Property.
- A publishing facility was located approximately 70 m west of the Phase One Property at 273 Bank Street. The property is located upgradient/transgradient of the Phase One Property in relation to the inferred groundwater flow direction. Based on the nature of operations at the property and the separation distance in relation to the Phase One Property, this property represents a PCA but does not result in an APEC at the Phase One Property.
- A plastic products and plastic sheet, sign, fabricated metal and shelving manufacturing facility was located approximately 90 m northwest of the Phase One Property at 300 Lisgar Street. Based the separation distance in relation to the Phase One Property, this property represents a PCA but does not result in an APEC at the Phase One Property.

Twelve other properties located within the Phase One Study Area were listed within the Scott's Manufacturing database search results as manufacturing facilities and are considered PCAs. Details regarding the types of manufacturing and dates of operation at these properties are provided in the ERIS





report in Appendix G. Based on their location and distance relative to the Phase One Property (i.e., greater than 30 m and/or inferred to be hydraulically downgradient or transgradient of the Phase One Property) and/or the types of manufacturing at these properties, it is Pinchin's opinion that the manufacturing activities at these properties do not result in APECs at the Phase One Property.

#### *4.2.2 Ministry of the Environment, Conservation and Parks Freedom of Information Search*

The MECP Freedom of Information and Protection of Privacy Office in Toronto, Ontario was contacted to determine if records exist for environmental matters such as orders, spills, previous investigations, prosecutions, registered PCB waste storage sites, waste generators, waste receivers, Cs-of-A and ECAs associated with the Phase One Property.

Searches were requested on January 14 and 21, 2021 and Pinchin has not received responses from the MECP at the time of writing this Phase One ESA report.

Copies of the MECP search requests are provided in Appendix H.

#### *4.2.3 Technical Standards and Safety Authority Search*

The TSSA is the regulatory body that governs the safe handling and storage of fuel in Ontario. All storage of gasoline, diesel and fuel oil is subject to the Technical Standards and Safety Act. The Technical Standards and Safety Act and its relevant documents and regulations (e.g., *Liquid Fuels Handling Code*, *Ontario Regulation 213/01 – Fuel Oil*, *Ontario Regulation 217/01 – Liquid Fuels*) require that all fuel storage devices such as aboveground storage tanks (ASTs) and USTs be registered with the TSSA.

Pinchin contacted the TSSA to determine whether any ASTs or USTs are, or were, registered for the Phase One Property to determine whether any records of regulatory non-compliance exist. E-mail responses were issued by the TSSA on February 2 and 7, 2021 indicating that following a search of the TSSA files, no outstanding instructions, incident reports, fuel oil spills or contamination records, or records of registered ASTs or USTs were found for the Phase One Property.

Copies of the TSSA correspondence are provided in Appendix I.

#### *4.2.4 Property Underwriters' Reports and Plans*

Property Underwriters' Reports (PURs) provide detailed information on a site-specific basis, including descriptions of building construction, heating sources, production processes, and the presence of any hazardous chemicals or materials which may have been historically stored on the Phase One Property. They also indicate the presence of environmental hazards such as electrical rooms, transformers, boilers and storage tanks. Information provided on Property Underwriters' Plans (PUPs) includes the location, capacity, and contents of aboveground storage tanks (ASTs), USTs, chemical storage and other forms of environmental hazards.



Pinchin contacted Opta to obtain copies of PURs and PUPs related to the Phase One Property. Responses were received from Opta dated January 20 and 26, 2021 which indicated that no PURs or PUPs for the Phase One Property were available. The Opta responses are provided in Appendix E.

#### 4.2.5 City Directories

City directories for the years 1875 to 2011 were reviewed by Pinchin at the Library and Archives of Canada in Ottawa, Ontario for the area within 100 m of the Phase One Property (City Directory Search Area). It should be noted that no city directories were available for 234 and 236 O'Connor Street or the City of Ottawa subsequent to 2010. A summary of information obtained with respect to the Phase One Property is provided in the following table:

Year(s)	Occupant Listings for Site Address*
1875	Not Listed
1883, 1885, 1894, and 1919	Residential
1899, 1904, 1909, 1914, 1924, 1929, 1934, 1938, 1939, 1944, 1949, 1954, 1959, 1964, 1969, 1974, 1979, 1984, 1989, 1990, 1995, 2000, 2005, 2006, 2010 and 2011	Residential and/or commercial

\*City Directory review for the Phase One Property included 311 Somerset Street West only

Based on Pinchin's review of the above-noted city directories, no PCAs were identified at the Phase One Property.

Off-Site PCAs were identified in the city directories at adjacent properties, or within 50 m transgradient or 100 m upgradient of the Phase One Property with respect to the inferred groundwater flow direction, that are not considered to result in APECs at the Phase One Property, and these are summarized in Table 2.

### 4.3 Physical Setting Sources

#### 4.3.1 Aerial Photographs

Pinchin reviewed aerial photographs of the Phase One Property and surrounding properties within the Phase One Study Area to assess the potential for historical PCAs. Copies of aerial photographs dated 1928, 1938, 1945, 1958, 1965, 1976, 1985, 1999, 2005 and 2015 were obtained from ERIS and reviewed by Pinchin. In addition, Pinchin reviewed satellite images provided by the City of Ottawa GeoOttawa



website (<https://maps.ottawa.ca/geottawa/>) dated 1991 and 2019. The 1928 aerial photograph was the earliest available aerial photograph of the Phase One Study Area.

Efforts were made by Pinchin to obtain aerial photographs that:

- Illustrated the period between initial development of the Phase One Property to the present.
- Identified buildings and structures present on the Phase One Property since initial development.
- Identified PCAs within the Phase One Study Area.
- Identified APECs on the Phase One Property.

A summary of information obtained with respect to the Phase One Property from a review of the available aerial photography is provided in the following table:

<b>Year of Photograph</b>	<b>Phase One Property</b>
1928	At least three buildings are visible on the Phase One Property. Two buildings are located in the north portion of the Phase One Property and at least one building is located in the south portion of the Phase One Property.
1938	Same as above.
1945	Same as above.
1958	Same as above.
1965	Same as above. A parking lot is also located in the south portion of the Phase One Property.
1976	Two building structures are visible on the Phase One Property, different in size, shape and orientation than those visible in the 1928 to 1965 aerial photographs. A building structure is visible in each of the central and north portions of the Phase One Property.
1985	Same as above. A parking lot is located in the south portion of the Phase One Property.
1991	Same as above.
1999	A building structure is visible in the north portion of the Phase One Property, similar to that visible in the 1976 to 1991 aerial photographs. The central and south portions of the Phase One Property appear to be a parking lot.
2005	Same as above.
2015	Same as above.
2017	The Phase One Property appears vacant. The central and south portions of the Phase One Property appear to be a parking lot.



Based on the aerial photographs reviewed for the Phase One Property and the surrounding area, it appears that the Phase One Property was developed prior to 1928.

The aerial photograph review did not identify any PCAs within the Phase One Study Area, including the Phase One Property. Copies of the aerial photographs of the Phase One Property and surrounding area are provided in Appendix J.

#### *4.3.2 Topography, Hydrology and Geology*

The elevation of the Phase One Property, based on information obtained from the Ontario Base Map series, is approximately 72 m above mean sea level (mamsl). The general topography in the local and surrounding areas is generally flat with a slight grade downwards in elevation to the east. No bedrock outcrops were observed on-Site or in the surrounding area. Based on data from the 2015 GHD Phase Two ESA Report, the overburden thickness on-Site (i.e., depth to bedrock) is approximately 14 to 15.5 mbgs.

The Phase One Property and the surrounding properties located within the Phase One Study Area are located within marine deposits of clay and silt underlying erosional terraces as the dominant landform with channels of sand and pockets of non-marine silt.

Bedrock is expected to consist of shale, limestone, dolostone and siltstone of the Georgian Bay Formation, Blue Mountain Formation, Billings Formation and Collingwood Formation. The topography is considered to be mainly flat. During previous on-Site environmental investigations, the soil stratigraphy consisted of a granular (topsoil) material overlaying granular fill material to a maximum depth of 2.5 mbgs. Silty clay, sandy silt and/or silty sand with variations in composition were encountered to a maximum depth 15.5 mbgs. Based on general hydrogeological principles and Pinchin's familiarity with subsurface conditions at and near the Phase One Property and the surrounding properties within the Phase One Study Area, the unconfined groundwater beneath the Phase One Property is expected to flow in a north-easterly direction. No water bodies are located within the Phase One Study Area, and the nearest surface water body is the Rideau Canal approximately 850 m east of the Phase One Property at an elevation of approximately 68 mamsl. The nearest major water body is the Ottawa River, located approximately 1 km northwest of the Phase One Property at an elevation of approximately 50 mamsl.

Copies of pertinent maps, illustrating local topographical, hydrogeological and drainage features are provided in Appendix K

#### *4.3.3 Fill Materials*

According to the 2015 GHD Phase Two ESA report, fill, generally consisting of granular materials and sand and gravel, was encountered at depths up to 2.5 mbgs in each of the borehole locations advanced by GHD at the Phase One Property. As such, Pinchin has concluded that fill material is present across



the entire Phase One Property. As noted in Section 4.1.5, samples of fill materials collected at GHD boreholes SB1-15, SB3-15, SB4-15 and SB5-15 had concentrations of SAR, barium, cadmium, chromium and/or vanadium exceeding the *Table 3 Standards*. The presence of fill material is a PCA at the Phase One Property.

Given the known presence of fill material at the Phase One Property, potential future development plans should incorporate the appropriate procedures for the characterization of soils that may require off-Site disposal. Further assessment and/or costs may be incurred through re-development of the Phase One Property and/or change in land use scenarios.

4.3.4 *Water Bodies, Areas of Natural Significance and Groundwater Information*

No water bodies were identified on the Phase One Property or on surrounding properties within the Phase One Study Area.

A review of the MNRF's NHIC website did not identify any provincial parks, wetlands, conservation areas, or other areas of natural significance, within the Phase One Study Area.

A review of the City of Ottawa Source Water Protection website indicated that the Phase One Study Area is located within the Mississippi-Rideau Source Protection Region.

The records review did not identify the presence of wells within the Phase One Property or within the Phase One Study Area that currently supply water for human consumption or for agricultural purposes.

4.3.5 *Well Records*

A search of the Water Well Information System database by ERIS identified one water well record for the Phase One Property. A summary of pertinent information included in the ERIS report with respect to this well is provided in the following table:

<b>MECP Well ID (ERIS ID)</b>	<b>Location</b>	<b>Stratigraphy</b>	<b>Approximate Depth to Bedrock</b>	<b>Approximate Depth to Water Table</b>
A152341	Approximately 7 m north of Somerset Street West and 5 m west of O'Connor Street in the southeast portion of the Phase One Property	Information not provided.	Information not provided.	Information not provided.

The Water Well Information System database search also identified 41 water well records within the Phase One Study Area outside of the Phase One Property. Details regarding these off-Site wells,



including stratigraphic information, depth to bedrock and/or depth to the water table, are provided in the ERIS report included in Appendix G.

As documented in the 2015 GHD Phase Two ESA Report, on-Site monitoring wells MW1-15, MW2-15, MW4-15 and MW5-15 were installed in 2015 to a maximum depth of 15.82 mbgs in the overburden, which consisted primarily of silty clay and silty sand. Bedrock was encountered between 14.17 mbgs and 15.82 mbgs during the drilling and groundwater was encountered between 5.46 mbgs and 7.36 mbgs. It is unknown if these water wells currently exist at the Phase One Property or have been decommissioned.

#### **4.4 Site Operating Records**

Based on the historical use of the Phase One Property as a former industrial facility, the Phase One Property is classified as an Enhanced Investigation Property (see Section 6.3). As such, O. Reg. 153/04 requires that the following site operating records be reviewed where available:

- Regulatory permits and records related to APECs.
- Material safety data sheets (MSDSs).
- Underground utility drawings.
- Inventories of chemicals, chemical usage and chemical storage areas.
- Inventory of ASTs and USTs.
- Environmental monitoring data.
- Waste management records.
- Process, production and maintenance documents related to APECs.
- Records of spills and contaminant discharges.
- Emergency response and contingency plans.
- Environmental audit reports.
- Site plan of facility.

The Site Representative (see Section 5.0) informed Pinchin that none of the above-listed site operating records were available for review.

#### **5.0 INTERVIEWS**

Pinchin interviewed an individual knowledgeable of the Phase One Property and its history to obtain or confirm information regarding the environmental condition of the Phase One Property. The following individual provided information regarding the history of the Phase One Property and the surrounding properties within the Phase One Study Area to the best of their knowledge:



<b>Person Interviewed</b>	<b>Relationship to Phase One Property</b>	<b>Date and Place of Interview</b>	<b>Interview Method</b>
Mr. Josh Zaret	Representative of the current owner of Phase One Property.	January 20, 2020	Email correspondence following the Site reconnaissance.

Mr. Zaret was chosen to be interviewed given that he is a representative of the current owner of the Phase One Property and is familiar with the recent history of the Phase One Property. Mr. Zaret is referred to herein as the “Site Representative”. Mr. Zaret was interviewed via email following the Site reconnaissance.

Pinchin compared the information obtained from the interviews with information obtained from the historical records. In general, the information provided by the interviewee was corroborated by the available historical records with exception of the presence of industrial activities at the Site. The Site Representative had no knowledge of historical commercial or industrial activities occurring at the Site, with exception of an historical funeral home. While, the 2015 GHD Phase One ESA indicated that former industrial operations and aluminum products manufacturing occurred at 311 Somerset Street West. Pinchin did not review historical or regulatory information that would indicate industrial operations occurred at the Phase One Property. It is possible that the previous environmental report contained information containing an error; however unless additional information becomes available, Pinchin will consider the information presented in the 2015 GHD Phase One ESA to be accurate and the former industrial operations and metal fabrication to represent PCAs at the Phase One Property and creates reason for the Phase One Property to be an Enhanced Investigation Property.

## **6.0 SITE RECONNAISSANCE**

### **6.1 General Requirements**

A visual assessment of the Phase One Property and the surrounding properties within the Phase One Study Area was conducted for the purpose of identifying the presence of possible PCAs and associated APECs.

The Site reconnaissance was completed on January 19, 2021 by a Pinchin representative (i.e., Mr. Kurt Frommann), under the direct supervision of Pinchin’s QP overseeing this project. Mr. Frommann is an Project Manager with more than 8 years of environmental consulting experience. Pinchin visited the Phase One Property and surrounding properties within the Phase One Study Area to document environmental conditions. During the Site reconnaissance, Pinchin viewed all accessible areas within the



Phase One Property and viewed publicly-accessible portions of the adjacent lands for the presence of actual or potential issues of environmental concern.

The Site reconnaissance was conducted between the hours of 1:30 PM and 2:30 PM. During the Site reconnaissance, the weather was overcast and snowing, and the ambient temperature was approximately -8° Celsius. The Phase One Property reconnaissance was conducted on foot and consisted of a full walk-through of the property. There were no access restrictions for Pinchin for the Phase One Property. At the time of the Site reconnaissance, the Phase One Property was vacant.

Photographs taken during the Site reconnaissance that illustrate the Phase One Property and Phase One Study Area are provided in Appendix C.

With reference to Appendix C, the following table provides a summary of photographs that illustrate PCAs observed at other properties within the Phase One Study Area during the Site reconnaissance:

<b>Photograph No.</b>	<b>Orientation</b>	<b>Description</b>
9	Looking west	Dry cleaner located approximately 150 m west of the Phase One property at 282 Bank Street. This property is inferred to be transgradient of the Phase One Property.
10	Looking east	Fill and vent pipes at the property located approximately 60 m west of the Phase One Property at 374 Cooper Street. This property is inferred to be transgradient of the Phase One Property.
11	Looking east	Fill and vent pipes at the property located approximately 15 m west of the Phase One Property at 364 Cooper Street. This property is inferred to be transgradient of the Phase One Property.

## **6.2 Specific Observations at Phase One Property**

### *6.2.1 Description of Buildings and Structures*

There were no buildings or structures present on the Phase One Property at the time of the Site reconnaissance.

### *6.2.2 Description of Below-Ground Structures*

There were no below-ground structures present on the Phase One Property at the time of the Site reconnaissance.

### *6.2.3 Description of Tanks*

During the Site reconnaissance, the Site Representative indicated that a heating oil AST was historically located in the basement of the former building structure at 234 O'Connor Avenue at the Phase One





Property. The AST was reportedly removed in 2015, prior to the demolition of the building. No tank removal documents were provided to Pinchin at the time of this Phase One ESA. The presence of a tank represents a PCA at the Phase One Property.

#### *6.2.4 Potable and Non-Potable Water Sources*

The Phase One Property is currently not serviced by a municipal water supply.

#### *6.2.5 Description and Location of Underground Utilities*

There are currently no active underground utilities at the Phase One Property. According to the Site Representative, all underground utilities are capped. Based on the location of the former building structures at the Phase One Property, it is likely that the underground utilities are capped at O'Connor Street and/or Somerset Street West.

#### *6.2.6 Entry and Exit Points*

A fence was located along the north and west boundaries of the Phase One Property at the time of the Site reconnaissance. The Phase one property is accessible from the east and the south property boundaries.

#### *6.2.7 Details of Heating System*

No heating systems were observed at the Phase One Property.

Based on information provided by the Site Representative, the historical building structure at 234 O'Connor Street utilized a heating oil AST as a heating source. The AST was reportedly located in the basement of the former structure.

#### *6.2.8 Details of Cooling System*

No cooling systems were observed at the Phase One Property.

#### *6.2.9 Details of Drains, Pits and Sumps*

No pits, drains or sumps were observed at the Phase One Property.

#### *6.2.10 Unidentified Substances within Buildings and Structures*

There were no buildings or structures present on the Phase One Property at the time of the Site reconnaissance.

#### *6.2.11 Details of Staining and Corrosion*

During the Site reconnaissance, Pinchin did not observe any areas of staining or corrosion. It is noted that the Phase One Property was snow-covered at the time of the Site reconnaissance.



#### *6.2.12 Details of On-Site Wells*

No water supply or groundwater monitoring wells were observed to be on or within the Phase One Property. It is noted that the Phase One Property was snow-covered at the time of the Site reconnaissance.

#### *6.2.13 Details of Sewage Works*

During the Site reconnaissance, Pinchin did not observe any sewage works or evidence of sewage disposal on the Phase One Property.

#### *6.2.14 Details of Ground Cover*

During the Site reconnaissance, Pinchin visually inspected the Phase One Property ground cover. Vegetated areas are located in the north portion of the Phase One Property. The remainder of the Phase One Property exterior consists of an asphalt-paved driveway, access routes and parking areas. It is noted that the Phase One Property was snow-covered at the time of the Site reconnaissance.

#### *6.2.15 Details of Current or Former Railways*

No current or former railway infrastructure was observed on the Phase One Property.

#### *6.2.16 Areas of Stained Soil, Vegetation and Pavement*

During the Site reconnaissance, Pinchin did not observe any areas of stained soil, vegetation or pavement on the Phase One Property. It is noted that the Phase One Property was snow-covered at the time of the Site reconnaissance.

#### *6.2.17 Areas of Stressed Vegetation*

During the Site reconnaissance, Pinchin did not observe any areas of stressed vegetation on the Phase One Property. Significant quantities of vegetation were not observed on-Site. It is noted that the Phase One Property was snow-covered at the time of the Site reconnaissance.

#### *6.2.18 Areas of Fill and Debris Materials*

No obvious areas where fill material or debris have been placed or graded were observed by Pinchin at the Phase One Property.

#### *6.2.19 Potentially Contaminating Activities*

A PCA is defined by O. Reg. 153/04 as a "use or activity set out in Column A of Table 2 of Schedule D that is occurring or has occurred in a Phase One Study Area" including the Phase One Property.

The PCA identified at the Phase One Property during the Site reconnaissance (i.e., former AST at 234 O'Connor Avenue) is included in Table 2. Details regarding this PCA (e.g., locations, potential



contaminants of concern, and rationale for inclusion) are provided in the preceding sections of this report, and are further summarized in Section 7.2.

*6.2.20 Unidentified Substances Outside Buildings and Structures*

During the Site reconnaissance, Pinchin did not observe any unidentified substances or storage containers holding unidentified substances on the exterior of the Phase One Property.

*6.2.21 Surrounding Land Uses*

During the Site reconnaissance, Pinchin conducted a visual assessment of publicly-accessible portions of the Phase One Study Area for the presence of PCAs. The properties in the Phase One Study Area have various land uses, including residential and commercial. Land use types within the Phase One Study Area are presented on Figure 3.

The following table summarizes the land use on adjacent properties at the time of the Site reconnaissance:

<b>Direction Relative to Phase One Property</b>	<b>Location Relative to Inferred Groundwater Flow Direction</b>	<b>Description of Property Use</b>	<b>Property Use</b>	<b>Potential Contribution to PCA and/or APEC</b>
North	Downgradient	Multi-tenant residential land use followed by Cooper Street.	Residential	Land uses are not considered to represent PCAs.
East	Transgradient	O'Connor Street followed by several multi-tenant residential buildings and a commercial parking lot.	Residential/ commercial	Land uses are not considered to represent PCAs.
South	Upgradient	Somerset Street West followed by the Ukrainian Embassy and several multi-tenant residential and/or commercial buildings (i.e., Fernandino hair salon, Ashby House Massage Therapy, Mamma Teresa Ristorante etc.).	Residential/ commercial	Land uses are not considered to represent PCAs.



Direction Relative to Phase One Property	Location Relative to Inferred Groundwater Flow Direction	Description of Property Use	Property Use	Potential Contribution to PCA and/or APEC
West	Transgradient	Several multi-tenant residential and/or commercial building structures (i.e., Union Local 613, Prohibition Public House Henry's Photo Shop, etc.). Fill and vent pipes were observed at the exterior of the building structures at 364 and 374 Cooper Street, located approximately 15 and 60 m west of the Phase One Property, respectively. Further west is a dry cleaner located approximately 150 m from the Phase One Property at 282 Bank Street and a dry cleaner approximately 240 m from the Phase One Property at 395 Somerset Street West.	Residential/commercial	The fill and vent pipes at 364 Cooper Street are likely associated with a tank which is a PCA that results in an APEC at the Phase One Property. The fill and vent pipes at 374 Cooper Street, likely associated with a tank, the dry cleaner located 150 m west of the Phase One Property at 282 Bank Street and the dry cleaner at 395 Somerset Street West are PCAs but do not result in APECs at the Phase One Property given that they are located more than 30 m from the Phase One Property and are transgradient.

Pinchin observed four PCAs at the time of the Site reconnaissance within the rest of the Phase One Study Area that were not identified during the historical information review and noted elsewhere in this report. These additional PCAs (PCA-12, PCA-18, PCA-60 and PCA-95) are summarized in Table 2.

### 6.3 Enhanced Investigation Property

O. Reg. 153/04 defines an "Enhanced Investigation Property" as a property that is being used or has been used, in whole or in part, in the following manner:

- For an industrial use or;
- For any of the following commercial uses:
  - As a garage;



- As a bulk liquid dispensing facility, including a gasoline outlet; or
- For the operation of dry cleaning equipment.

During this Phase One ESA, Pinchin has documented that the Phase One Property was formerly used for industrial purposes and is therefore considered an Enhanced Investigation Property. A Phase Two Environmental Site Assessment (Phase Two ESA) is automatically required at an Enhanced Investigation Property to support the filing of an RSC.

#### *6.3.1 Site Operations*

The Phase One Property was vacant.

#### *6.3.2 Hazardous Materials*

No use or storage of hazardous materials was observed at the Phase One Property during the Site reconnaissance.

#### *6.3.3 Products Manufactured*

No product manufacturing activities were observed at the Phase One Property during the Site reconnaissance.

#### *6.3.4 By-Products and Wastes*

No manufacturing by-products or wastes were observed at the Phase One Property during the Site reconnaissance.

#### *6.3.5 Raw Materials Handling and Storage*

No handling or storage of raw materials was observed at the Phase One Property during the Site reconnaissance.

#### *6.3.6 Drums, Totes and Bins*

No drums, totes or bins were observed at the Phase One Property during the Site reconnaissance.

#### *6.3.7 Oil/Water Separators*

No oil/water separators were observed at the Phase One Property during the Site reconnaissance.

#### *6.3.8 Vehicle and Equipment Maintenance*

No vehicle and equipment maintenance activities were observed at the Phase One Property during the Site reconnaissance.

#### *6.3.9 Spills*

No evidence of spills was observed at the Phase One Property during the Site reconnaissance.



#### *6.3.10 Liquid Discharge Points*

No liquid discharge points were observed at the Phase One Property during the Site reconnaissance.

#### *6.3.11 Processing and Manufacturing Operations/Equipment*

No processing or manufacturing operations or equipment were observed at the Phase One Property during the Site reconnaissance.

#### *6.3.12 Hydraulic Equipment*

No hydraulic equipment (e.g., elevators, in-ground hoists, loading docks) was observed at the Phase One Property during the Site reconnaissance.

#### *6.3.13 Potentially Contaminating Activities*

Based on the information provided in Sections 6.3.1 to 6.3.12, no additional PCAs were identified during the Site reconnaissance that have not been described previously in this report.

### **6.4 Written Description of Investigation**

The Phase One ESA completed by Pinchin included investigations of the Phase One Property and the Phase One Study Area outside of the Phase One Property pursuant to Sections 13 and 14 of Schedule D of O. Reg.153/04. The main objective of these investigations was to identify PCAs at the Phase One Property or within the Phase One Study Area outside of the Phase One Property that could have resulted in APECs at the Phase One Property.

#### *6.4.1 Phase One Property*

The investigation of the Phase One Property consisted of the following components:

- Review of available historical records, including FIPs, chain of title search, previous environmental reports, ERIS regulatory search, information obtained through TSSA requests, city directories and aerial photographs.
- A Site reconnaissance completed on January 19, 2021 by Mr. Kurt Frommann of Pinchin that included an assessment of the Phase One Property.
- Interviews with an individual knowledgeable of the history and operations at the Phase One Property.
- Review of information provided on-line by the MNRF for the presence of areas of natural significance.

Pinchin's investigation of the Phase One Property identified eight PCAs. The descriptions and locations of these PCAs are provided in Table 2. As per O. Reg. 153/04, all identified PCAs at the Phase One



Property are considered APECs that will require investigation through the completion of a Phase Two ESA.

No areas of natural significance were identified at the Phase One Property.

Pinchin's investigation did not identify the presence of wells at the Phase One Property that currently supply water for human consumption or for agricultural purposes.

Plans identifying the locations of the on-Site PCAs and APECs for this Phase One ESA are provided as Figures 4 and 6, respectively.

#### *6.4.2 Phase One Study Area Outside of Phase One Property*

The investigation of the Phase One Study Area outside of the Phase One Property consisted of the following components:

- Review of available historical records, including FIPs, ERIS regulatory search, city directories and aerial photographs.
- Visual inspection of properties from publicly-accessible areas for evidence of PCAs and water bodies.
- Review of information provided on-line by the MNRF for the presence of areas of natural significance.

Pinchin's investigation of the Phase One Study Area outside of the Phase One Property identified four PCAs that have the potential to impact soil and/or groundwater quality at the Phase One Property given their proximity to the Phase One Property, their upgradient locations relative to the inferred groundwater flow direction in the Phase One Study Area and/or the nature of operations and potential contaminants related to these operations. The descriptions and locations of these PCAs are provided in Table 2. The APECs associated with these PCAs are summarized in Table 3. A total of 83 additional PCAs were identified within the Phase One Study Area outside of the Phase One Property. These additional PCAs are not considered to result in APECs at the Phase One Property given the distance from the PCAs to the Phase One Property, their downgradient or transgradient locations relative to the inferred groundwater flow direction in the Phase One Study Area and/or the nature of operations and potential contaminants related to these operations. The descriptions and locations of these PCAs are provided in Table 2.

No areas of natural significance were identified within the Phase One Study Area outside of the Phase One Property.

Pinchin's investigation did not identify the presence of wells within the Phase One Study Area that currently supply water for human consumption or for agricultural purposes.



Based on a cursory review of the properties greater than 250 m (i.e., outside of the Phase One Study Area), but less than 1 km, from the Phase One Study Area, Pinchin did not note or observe any significant contaminating properties that should be included as part of this assessment (i.e., landfills, large industrial manufacturers, etc.).

Plans identifying the locations of the off-Site PCAs and associated APECs for this Phase One ESA are provided as Figures 5 and 6, respectively.

## **7.0 REVIEW AND EVALUATION OF INFORMATION**

### **7.1 Current and Past Uses**

The current and past land uses of the Phase One Property are listed in Table 1. The Phase One Property was owned by various individuals from as early as 1875. To the best of Pinchin's knowledge, the Phase One Property was undeveloped until the early 1880s when according to the 1883 city directory. The former buildings at both 234 and 236 O'Connor Street were reportedly used initially for residential purposes and the building at 311 Somerset Street West was reportedly used for residential, commercial and/or industrial purposes. In approximately 1972, the building at 236 O'Connor Street was reportedly used for commercial purposes as a warehouse and was subsequently demolished in 1998. The building at 234 O'Connor Street was demolished in approximately 2015. The building at 311 Somerset Street West may have been destroyed in a fire and reconstructed sometime between 1965 and 1976, and later demolished between 1991 and 1999. The south and central portions of the Phase One Property have been an asphalt-paved parking lot since at least 1999.

It is Pinchin's opinion that the date of the first developed use of the Phase One Property was sometime prior to 1883. The date of the first developed use of the Phase One Property was determined through a review of a chain of title search, city directories and FIPs. No other historical records were available to Pinchin that provided information for determining the date of first developed use of the Phase One Property.

### **7.2 Potentially Contaminating Activities**

Table 2 summarizes the descriptions and locations of all PCAs as defined by O. Reg. 153/04 that were identified by Pinchin within the Phase One Study Area. The following presents a summary of these PCAs:

- A total of eight PCAs were documented to have occurred at the Phase One Property.
- A total of 88 PCAs were documented to have occurred within the Phase One Study Area outside of the Phase One Property. Of these off-Site PCAs, five were identified that are considered to result in APECs at the Phase One Property given their proximity to the





Phase One Property, their upgradient locations relative to the inferred groundwater flow direction in the Phase One Study Area and/or the nature of operations and potential contaminants related to these operations.

- The remaining 83 off-Site PCAs are not considered to result in APECs at the Phase One Property given the distance from the PCAs to the Phase One Property, their downgradient or transgradient locations relative to the inferred groundwater flow direction in the Phase One Study Area and/or the nature of operations and potential contaminants related to these operations.

### **7.3 Areas of Potential Environmental Concern**

Table 3 summarizes all APECs identified during the Phase One ESA, as well as their respective PCAs, COPCs and the media which could potentially be impacted. As noted in Table 3, the Phase One ESA identified a total of 13 APECs at the Phase One Property.

The rationale used by the QP in assessing the available information to determine whether PCAs exist or have existed within the Phase One Study Area, including the Phase One Property, that represent an APEC at the Phase One Property has been provided in the preceding report sections. In general, the potential for environmental impacts to the Phase One Property was evaluated using a combined probability for a source to contaminate, and the ability of contaminants to migrate on, or to the Phase One Property. For example, a gasoline UST located on the Phase One Property, or on a property in close proximity and/or upgradient of the Phase One Property, would exhibit a high potential for contamination (and is therefore considered a PCA resulting in an APEC at the Phase One Property) since gasoline is highly mobile in the subsurface. In contrast, shallow soil/fill with metals impacts located on a property adjacent to the Phase One Property would be considered to have a low potential for contamination given that metals generally have low mobility in the subsurface (and would not be considered a PCA resulting in an APEC at the Phase One Property). Furthermore, non-adjacent properties with PCAs located downgradient or transgradient of the Phase One Property generally do not result in APECs at the Phase One Property. Groundwater is the media through which contaminants typically migrate from property to property, and if the source of the contaminant is downgradient or transgradient of the Phase One Property, contaminated groundwater from this source cannot migrate to the Phase One Property and the downgradient or transgradient PCA would not be considered to result in an APEC at the Phase One Property.

The COPCs listed in Table 3 are APEC-specific and were determined based on several sources of information, including but not limited to, Pinchin's experience with environmental contamination and hazardous substances, common industry standards for analysis of such contaminants and point sources,



literature reviews of COPCs and associated hazardous substances, and an evaluation by Pinchin of the mobility and susceptibility for migration of the COPCs in the subsurface.

The evaluation of the presence/absence of APECs at the Phase One Property was based upon the analysis of available documents, records and drawings, and personal interviews. In evaluating the Phase One Property and Phase One Study Area, Pinchin has relied in good faith on information provided by other individuals or sources as noted in this report. Pinchin has assumed that the information provided is factual and accurate, and has no reason to believe that any of the information provided in the available documentation or obtained through interviews is not factual or inaccurate.

Pinchin is not aware of any additional information that would alter the conclusions regarding the presence/absence of APECs at the Phase One Property.

#### **7.4 Phase One Conceptual Site Model**

A conceptual site model (CSM) has been created to provide a summary of the findings of the Phase One ESA. The Phase One CSM is summarized in Figures 1 through 6 which illustrate the following features within the Phase One Study Area, where present:

- Existing buildings and structures.
- Water bodies located in whole or in part within the Phase One Study Area.
- Areas of natural significance located in whole or in part within the Phase One Study Area.
- Drinking water wells located at the Phase One Property.
- Land use of adjacent properties.
- Roads within the Phase One Study Area.
- PCAs within the Phase One Study Area, including the locations of tanks.
- APECs at the Phase One Property.

The following provides a narrative summary of the Phase One CSM:

- The Phase One Property is a rectangular-shaped parcel of land approximately 0.34 acres (0.14 hectares) in size located at the northwest intersection of Somerset Street West and O'Connor Street in the City of Ottawa. The Phase One Property is vacant.
- No water bodies were identified within the Phase One Study Area. The nearest water body is the Rideau Canal, which is located approximately 850 m east of the Phase One Property.
- No areas of natural significance were identified within the Phase One Study Area.
- No drinking water wells were located on the Phase One Property.



- O'Connor Street and Somerset Street West are located adjacent to the east and south of the Phase One Property, respectively. Historical records indicate that the property located adjacent to the north of the Phase One Property has been used for residential purposes and was a historical platemaking, typesetting and binding facility. The properties located adjacent to the northwest and west of the Phase One Property have historically been predominately residential land use with exception to the property at 356 Cooper Street which was historically a dental laboratory with possible dental equipment manufacturing and 315 Somerset Street West which historically operated as a photography studio, a platemaking, typesetting and binding facility and is currently a restaurant.
- A total of 96 PCAs were identified within the Phase One Study Area, consisting of eight PCAs at the Phase One Property and 88 PCAs within the Phase One Study Area, outside of the Phase One Property. As shown on Figures 5A, 5B and 5C, 83 of the off-Site PCAs, which include ink manufacturing, processing and storage facilities, electronic and computer equipment manufacturing, metal treatment, coating, plating and finishing facilities, historical USTs, operation of dry cleaning equipment, paint manufacturing and storage, glass manufacturing, battery manufacturing and storage, hazardous waste generation, plastics manufacturing and processing, chemical manufacturing and storage, metal fabrication, shoe manufacturing, rubber manufacturing and processing, medical equipment manufacturing, automotive repair facilities, pesticide storage, marker, crayon and pencil manufacturing, PCB storage, machinery wholesalers and distributors, publishers, coal use and/or storage, wood treating and treated wood storage are not considered to result in APECs at the Phase One Property. In making this determination, the proximity, location relative to the inferred groundwater flow direction, nature of operations and potential contaminants were considered. All other PCAs identified within the Phase One Study Area represent APECs at the Phase One Property. Figure 6 provides a detailed summary of the APECs and associated PCAs and COPCs.
- There are currently no active underground utilities at the Phase One Property. According to the Site Representative, all underground utilities are capped at Somerset Street West and/or O'Connor Street. Plans were not available to confirm the location or depths of historical utilities at the Phase One Property but are estimated to have been located approximately 2 to 3 mbgs. Based on information presented in previous environmental reports, groundwater at the Phase One Property is approximately 5.46 mbgs to 7.35 mbgs. If utility lines are still present at the Phase One Property, they are likely located well above the water table and would not act as preferential pathways for contaminant



distribution and transport in the event that shallow subsurface contaminants exist at the Phase One Property.

- The Phase One Property and the surrounding properties located within the Phase One Study Area are located within marine deposits of clay and silt underlying erosional terraces as the dominant landform with channels of sand and pockets of non-marine silt. Bedrock is expected to consist of shale, limestone, dolostone and siltstone of the Georgian Bay Formation, Blue Mountain Formation, Billings Formation and Collingwood Formation. Based on data from the 2015 GHD Phase Two ESA Report, the overburden thickness on-Site (i.e., depth to bedrock) is approximately 14 to 15.5 mbgs. Soil stratigraphy consisted of fill materials to a maximum depth of 2.5 mbgs underlain by silty clay, sandy silt and/or silty sand with variations in composition to a maximum depth of 15.5 mbgs.
- The Phase One Property is generally flat with a slight grade downwards in elevation to the east. Local groundwater flow is inferred to be to the northeast, based on the topography of the area surrounding the Phase One Property and the location of the Rideau Canal and Ottawa River.

There were no deviations from the Phase One ESA requirements specified in O. Reg. 153/04 or absence of information that have resulted in uncertainty that would affect the validity of the Phase One CSM.

## 8.0 CONCLUSIONS

Pinchin conducted this Phase One ESA in accordance with Part VII and Schedule D of O. Reg. 153/04. The purpose of the Phase One ESA was to assess the potential presence of environmental impacts at the Phase One Property due to activities at and near the Phase One Property in support of filing an RSC in accordance with O. Reg. 153/04.

Based on the findings of this Phase One ESA, Pinchin identified eight PCAs at the Phase One Property (i.e., on-Site) and 88 PCAs within the Phase One Study Area outside of the Phase One Property (i.e., off-Site). Of the off-Site PCAs, 83 are not considered to result in APECs at the Phase One Property given their distance from the Phase One Property, their downgradient or transgradient location with respect to the inferred groundwater flow direction at the Phase One Property and/or the nature of operations and potential contaminants related to these operations. The remaining five off-Site PCAs and the eight on-Site PCAs have resulted in a total of 13 APECs at the Phase One Property. It is Pinchin's opinion that these 13 PCAs may have impacted soil and groundwater quality at the Phase One Property and, as such, result in APECs at the Phase One Property that warrant further investigation prior to the submittal of an RSC.



Pinchin recommends that a Phase Two ESA be conducted at the Phase One Property as an “assessment of property conducted in accordance with the regulations by or under the supervision of a qualified person to determine the location and concentration of one or more contaminants in the land or water on, in or under the property”. Pinchin concludes that one or more contaminants originating from PCAs located on the Phase One Property and within the Phase One Study Area outside of the Phase One Property may have affected land or water on, in, or under the Phase One Property. Therefore, Pinchin recommends that a Phase Two ESA be conducted prior to filing an RSC for the Phase One Property.

It should be noted that the references and sources for the information used in evaluating the Phase One Property are provided in the relevant sections of this report. Specific references are also summarized in Section 9.0.

## **8.1 Signatures**

This Phase One ESA was undertaken under the supervision of Robert MacKenzie, B.Sc., P.Geo., QP<sub>ESA</sub> in accordance with the requirements of O. Reg. 153/04 to support the filing of an RSC for the Phase One Property. The conclusions and recommendations provided in this report represent the best judgement of the assessor based on the Site conditions observed on January 19, 2021, and a review of available historical information and information obtained from interviews.

This report has been issued without having received a response to a request for information from the MECP. Pinchin reserves the right to amend our conclusions and recommendations based on information obtained from the regulatory agencies.

We trust that the information provided in this report meets your current requirements.

## **8.2 Terms and Limitations**

This Phase One ESA was performed in order to identify potential issues of environmental concern associated with the property located at 234 and 236 O'Connor Street & 311 Somerset Street West in Ottawa, Ontario (Site), at the time of the Site reconnaissance. This Phase One ESA was performed in general compliance with currently acceptable practices for environmental site investigations, and specific Client requests, as applicable to this Site. This report was prepared for the exclusive use of Somerset and O'Connor Limited Partnership (Client) subject to the terms, conditions and limitations contained within the duly authorized proposal for this project. Any use which a third party makes of this report, or any reliance on or decisions to be made based on it, is the sole responsibility of such third parties. Pinchin accepts no responsibility for damages suffered by any third party as a result of decisions made or actions conducted.

If additional parties require reliance on this report, written authorization from Pinchin will be required. Such reliance will only be provided by Pinchin following written authorization from the Client. Pinchin



disclaims responsibility of consequential financial effects on transactions or property values, or requirements for follow-up actions and costs. No other warranties are implied or expressed. Pinchin will not provide results or information to any party unless disclosure by Pinchin is required by law.

The information provided in this report is based upon analysis of available documents, records and drawings, and personal interviews. In evaluating the Site, Pinchin has relied in good faith on information provided by other individuals noted in this report. Pinchin has assumed that the information provided is factual and accurate. In addition, the findings in this report are based, to a large degree, upon information provided by the current owner/occupant. Pinchin accepts no responsibility for any deficiency, misstatement or inaccuracy contained in this report as a result of omissions, misinterpretations or fraudulent acts of persons interviewed or contacted, or contained in reports that were reviewed. The scope of work for this Phase One ESA did not include a visual or intrusive investigation for designated substances (e.g., asbestos, mould, PCB-containing electrical equipment, etc.) and, therefore, these materials may be present at the Site.

Pinchin makes no other representations whatsoever, including those concerning the legal significance of its findings, or as to other legal matters touched on in this report, including, but not limited to, ownership of any property, or the application of any law to the facts set forth herein. With respect to regulatory compliance issues, regulatory statutes are subject to interpretation and these interpretations may change over time.

Ontario Regulation 153/04 does not apply to environmental auditing or environmental management systems. Therefore, with respect to Site operations and conditions, compliance with applicable federal, provincial or municipal acts, regulations, laws and/or statutes was not evaluated as part of the Phase One ESA.

## **9.0 REFERENCES**

The following documents, persons or organizations provided information used in this report:

- City of Ottawa, GIS Mapping Application. <https://maps.ottawa.ca/geottawa/>
- City of Ottawa Source Water Protection website. <https://ottawa.ca/en/living-ottawa/environment-conservation-and-climate/protecting-ottawas-waterways/source-water-protection>.
- Environmental Risk Information Services. 311 Somerset Street West, Ottawa, ON K2P 0J8 (ERIS Project #21011400150). February 11, 2021.
- GHD Limited. Phase One Environmental Site Assessment. 311 Somerset Street West and 234 & 236 O'Connor Street, Ottawa, Ontario. August 28, 2015.



- GHD Limited. Phase Two Environmental Site Assessment. 311 Somerset Street West and 234 & 236 O'Connor Street, Ottawa, Ontario. September 8, 2015.
- Google Earth™.
- Ministry of the Environment, Conservation and Parks. Brownfields Environmental Site Registry. <https://www.ontario.ca/page/brownfields-redevelopment>
- Ministry of the Environment and Climate Change: Brownfields, Environmental Clean-up & Financial Assurance Services: Brownfields Redevelopment Historical Record Database. <https://www.ontario.ca/page/brownfields-redevelopment>
- Ministry of Natural Resources and Forestry. Make A Map: Natural Heritage Areas. Province of Ontario. [https://www.gisapplication.lrc.gov.on.ca/mamnh/Index.html?site=MNR\\_NHLUPS\\_NaturalHeritage&viewer=NaturalHeritage&locale=en-US](https://www.gisapplication.lrc.gov.on.ca/mamnh/Index.html?site=MNR_NHLUPS_NaturalHeritage&viewer=NaturalHeritage&locale=en-US)
- Ministry of the Environment, Conservation and Parks. Source Protection Information Atlas. Province of Ontario. <https://www.gisapplication.lrc.gov.on.ca/SourceWaterProtection/Index.html?site=SourceWaterProtection&viewer=SWPViewer&locale=en-US>
- National Air Photo Library, Ottawa, Ontario.
- Opta Information Intelligence. 234 and 236 O'Connor Street, Ottawa, ON (Opta Order ID: 85011). January 26, 2021.
- Opta Information Intelligence. 300 Somerset Street West, Ottawa, ON (Opta Order ID: 686). July 18, 2013.
- Opta Information Intelligence. 311 Somerset Street West, Ottawa, ON (Opta Order ID: 83758). January 20, 2021.
- Opta Information Intelligence. 327 Somerset Street West, Ottawa, ON (Opta Order ID: 110722). December 8, 2015.
- Province of Ontario. Environmental Protection Act R.S.O. 1990, c. E.19 and Ontario Regulation 153/04: Records of Site Condition – Part XV.1 of the Act. Last amended by Ontario Regulation 274/20 on July 1, 2020.
- Technical Standards & Safety Authority.
- The Atlas of Canada – Surficial Materials: <http://atlas.nrcan.gc.ca/site/english/maps/environment/land/surficialmaterials/1>



**Phase One Environmental Site Assessment**

311 Somerset Street West & 234 and 236 O'Connor Street, Ottawa, Ontario  
Somerset and O'Connor Limited Partnership

March 8, 2021  
Pinchin File: 246162  
DRAFT

- The Atlas of Canada – Bedrock Geology:  
<http://atlas.gc.ca/site/english/maps/archives/3rdedition/environment/land/016?w=4&h=4&l=6&r=4&c=12>.
- Toporama – Topographic Maps:  
<http://atlas.gc.ca/site/english/maps/topo/map>.

\\pinchin.com\lott\Job\246000s\0246162.000 Gemstone,311SomersetStW,EDR,SAOne\Deliverables\246162 Phase One ESA 311 Somerset Street W and 234 and 236 OConnor St OTT Gemstone.docx

Template: Master Report for RSC Phase One ESA Report, EDR, October 16, 2020



## 10.0 APPENDICES

**APPENDIX A**  
**Tables**

**Table 1 - Table of Current and Past Uses of the Phase One Property**

**311 Somerset Street West**

Year	Name of Owner	Description of Property Use	Property Use	Other Observations from Aerial Photographs, Fire Insurance Plans, etc
Pre-1875	E. Tylee & E. Moberly	Unknown	Residential use and industrial use	None.
1875-1877	Henry McCormick	Unknown	Residential use and industrial use	None.
1877-1878	Jessie S. Patten (and Alex G.)	Unknown	Residential use and industrial use	None.
1878	Henry McCormick*	Unknown	Residential use and industrial use	None.
1885	E.Tylee & E. Moberly*	Unknown	Residential use and industrial use	None.
1885-1885	William Cherry	Residential.	Residential use and industrial use	The 1885 city directory notes that the land use was residential.
1885-1907	Amanda Egleson	Residential and/or commercial.	Residential use and commercial use	The 1894, 1899 and 1904 city directories note that the land use was residential and/or commercial. The 1895 and 1901 FIPs depict at least one building structure in this portion of the Phase One Property.
1907-1921	Charles W. Gorrell	Residential and/or commercial.	Residential use and commercial use	The 1909, 1914 and 1919 city directories note that the land use was residential and/or commercial. The 1915 FIPs depicts at least one building structure in this portion of the Phase One Property.
1921-1939	John E. Craig (and Carleton Craig, Isabel Craig and Ethelwyn Craig)	Residential and/or commercial.	Residential use and commercial use	The 1924, 1929, 1934 and 1939 city directories note that the land use was residential and/or commercial. The 1922 FIP and 1928 and 1938 aerial photographs indicate at least one building structure in this portion of the Phase One Property.
1939-1947	Lillian A. Craig (Estate of John Craig)	Residential and/or commercial.	Residential use and commercial use	The 1939 and 1944 city directories note that the land use was residential and/or commercial. The 1945 aerial photograph indicates indicate at least one building structure in this portion of the Phase One Property.
1947-	Thomas E.Veitch	Residential and/or	Residential use and	The 1949 city directory notes that the land use was residential and/or commercial. The 1948 FIPs depicts at least one building structure in this

Year	Name of Owner	Description of Property Use	Property Use	Other Observations from Aerial Photographs, Fire Insurance Plans, etc
1949		commercial.	commercial use	portion of the Phase One Property.
1949-1950	A.E. Veitch & Son Limited	Residential and/or commercial.	Residential use and commercial use	The 1949 city directory notes that the land use was residential and/or commercial.
1950-1950	Ainsley C. Shipman	Residential and/or commercial.	Residential use and commercial use	None.
1950-1951	Thomas H.C. Shipman	Residential and/or commercial.	Residential use and commercial use	None.
1951-1955	Allan C. Stinson and William C.G. Collins	Residential and/or commercial.	Residential use and commercial use	The 1954 city directory notes that the land use was residential and/or commercial. The 1955 FIP depicts at least one building structure in this portion of the Phase One Property.
1955-1956	Thomas H.C. Shipman	Residential and/or commercial.	Residential use and commercial use	The 1955 FIP depicts at least one building structure in this portion of the Phase One Property.
1956-1957	Thomas Shipman Limited	Residential and/or commercial.	Residential use and commercial use	None.
1957-1958	Hain Holdings Limited	Residential and/or commercial.	Residential use and commercial use	The 1958 aerial photograph at least one building structure in this portion of the Phase One Property.
1958-2015	Searl Wing Yuen and Doris Mae Yuen	Residential, commercial and/or industrial use.	Residential use, commercial use and industrial use	<p>The city directory listings from 1959 through to 2011 note the land use was residential and/or commercial. The 1963 FIP depicts at least one building structure in this portion of the Phase One Property. The 1958 aerial photograph indicates at least one building structure depicts at least one building structure in this portion of the Phase One Property. This portion of the Phase One Property was a commercial parking lot from 1965 to 2015 because on aerial photographs from 1965 to 2015.</p> <p>Based on information presented in previous environmental reports, the Phase One Property has been used for office space, aluminum product manufacturing, insulation manufacturing and a funeral home or residential purposes since the late 1800's.</p>
2015-Present	Gemstone Corporation	Commercial parking lot.	Commercial use	The 2015 and 2017 aerial photographs indicate this portion of the Phase One Property was a commercial parking lot. Based on information from the Site Representative and observations made during the Site reconnaissance, this portion of the Phase One Property has been a commercial parking lot since at

Year	Name of Owner	Description of Property Use	Property Use	Other Observations from Aerial Photographs, Fire Insurance Plans, etc
				least 2015.

\*There is no historical evidence on title of how the property went from Henry McCormick to Tyler & Moberly between 1878 and 1885.

**234 O'Connor Street**

Year	Name of Owner	Description of Property Use	Property Use	Other Observations from Aerial Photographs, Fire Insurance Plans, etc
Pre-1875	E. Tylee & E. Moberly	Unknown	Agricultural or other use	None.
1875-1877	Henry McCormick	Unknown	Agricultural or other use	None.
1877-1878	Jessie S. Patten (and Alex G.)	Unknown	Agricultural or other use	None.
1878	Henry McCormick*	Unknown	Agricultural or other use	None.
1884	E. Tylee & E. Moberly*	Unknown	Agricultural or other use	None.
1884-1926	Patrick Quinn	Residential.	Residential use	The 1875, 1901, 1915 and 1922 FIPs depict at least one building structure in this portion of the Phase One Property. According to the Site Representative, this portion of the Phase One Property has historically only been used for residential land use.
1926-1946	George A. Quinn	Residential.	Residential use	The 1928, 1938 and 1945 aerial photographs indicate one building structure.
1946-1951	Anna Poulen and James E. Poulen	Residential.	Residential use	The 1948 FIP depicts at least one building structure in this portion of the Phase One Property.
1951-1954	Gertrude C. Smith	Residential.	Residential use	None.
1954-1954	Thomas H.C. Shipman	Residential.	Residential use	None.

Year	Name of Owner	Description of Property Use	Property Use	Other Observations from Aerial Photographs, Fire Insurance Plans, etc
1954-1959	Bernard B. Bell	Residential.	Residential use	The 1955 FIP and 1958 aerial photograph indicate at least one building structure in this portion of the Phase One Property.
1959-1960	Edifice Holdings Limited	Residential.	Residential use	None.
1960-1964	Belle Gitterman and Sylvia Shinder	Residential.	Residential use	The 1963 FIP depicts at least one building structure in this portion of the Phase One Property.
1964-1965	George A. Gray	Residential.	Residential use	The 1965 aerial photograph indicates one building structure in this portion of the Phase One Property.
1965-1966	Georgia Gray	Residential.	Residential use	None.
1966-1969	Joseph Tchorewski	Residential.	Residential use	None.
1969-1977	William Kereluik and Adele Kereluik	Residential.	Residential use	The 1976 aerial photograph indicates one building structure in this portion of the Phase One Property.
1977-2015	Brian Yuen and Garry Yuen (and Derek Yuen)	Residential.	Residential use	The 1985, 1991, 199, 2005 and 2015 aerial photographs indicate one building structure in this portion of the Phase One Property.
2015-Present	Gemstone Corporation	Vacant.	Residential use	Based on information collected from the Site Representative and during the Site reconnaissance, this portion of the Phase One Property has been vacant and grass covered since 2015.

\*There is no historical evidence on title of how the property went from Henry McCormick to Tyler & Moberly between 1878 and 1884.

### **236 O'Connor Street**

Year	Name of Owner	Description of Property Use	Property Use	Other Observations from Aerial Photographs, Fire Insurance Plans, etc
Pre-1875	E. Tylee & E. Moberly	Unknown.	Agricultural or other use	None.

Year	Name of Owner	Description of Property Use	Property Use	Other Observations from Aerial Photographs, Fire Insurance Plans, etc
1875-1877	Henry McCormick	Unknown.	Agricultural or other use	None.
1877-1878	Jessie S. Patten (and Alex G. )	Unknown.	Agricultural or other use	None.
1878	Henry McCormick*	Unknown.	Agricultural or other use	None.
1884	E. Tylee & E. Moberly*	Unknown.	Agricultural or other use	None.
1884-1926	Patrick Quinn	Residential.	Residential use	The 1895, 1901, 1915 and 1922 FIPs depict at least one building structure in this portion of the Phase One Property.
1926-1962	George J. McClraith	Residential.	Residential use	The 1928, 1938, 1945 and 1958 aerial photographs, and 1948 and 1955 FIPs depict at least one building structure in this portion of the Phase One Property.
1962-2015	Searl Wing Yuen	Residential, commercial warehouse and commercial parking lot.	Residential use and commercial use	The 1963 FIP and 1965 aerial photograph depict at least one building structure in this portion of the Phase One Property. The 1976 and 1985 aerial photographs depict a portion of a building structure in this portion of the Phase One Property. The 1991, 1999, 2005 and 2015 aerial photographs indicate that this portion of the Phase One Property was a commercial parking lot. Based on information provided in a previous environmental report, this portion of the Phase One Property was used as a commercial warehouse from at least 1972 to 1998.
2015-Present	Gemstone Corporation	Commercial parking lot.	Commercial use	The 2015 and 2017 aerial photographs indicate this portion of the Phase One Property was a commercial parking lot. Based on information from the Site Representative and observations made during the Site reconnaissance, this portion of the Phase One Property has been a commercial parking lot since at least 2015.

\*There is no historical evidence on title of how the property went from Henry McCormick to Tyler & Moberly between 1878 and 1884.

*Notes:*

- 1 - for each owner, specify one of the following types of property use (as defined in O.Reg. 153/04) that applies: Agriculture or other use  
Commercial use  
Community use Industrial use  
Institutional use Parkland use  
Residential use

2 - when submitting a record of site condition for filing, a copy of this table must be attached



**Table 2 - Table of Potentially Contaminating Activities**

PCA Designation	Location of Potentially Contaminating Activity	Potentially Contaminating Activity	Location of PCA (On-Site or Off-Site)	Distance from Phase One Property (metres)	Location Relative to Inferred Groundwater Flow Direction <sup>1</sup>	Contributing to an APEC at the Site	Media Potentially Impacted (Ground Water, Soil and/or Sediment)
PCA-1	North portion of the Phase One Property (234 O'Connor Street)	Other – Historical Fire	On-Site	NA – On-Site PCA	NA - On-Site PCA	Yes	Soil and Groundwater
PCA-2	North portion of the Phase One Property (234 O'Connor Street)	Item 28 - Gasoline and Associated Products Storage in Fixed Tanks	On-Site	NA – On-Site PCA	NA - On-Site PCA	Yes	Soil and Groundwater
PCA-3	North portion of the Phase One Property (234 O'Connor Street)	Item 39 - Paints Manufacturing, Processing and Bulk Storage	On-Site	NA – On-Site PCA	NA - On-Site PCA	Yes	Soil and Groundwater
PCA-4	Central portion of the Phase One Property (236 O'Connor Street)	Item 28 - Gasoline and Associated Products Storage in Fixed Tanks	On-Site	NA – On-Site PCA	NA - On-Site PCA	Yes	Soil and Groundwater
PCA-5	South portion of the Phase One Property (311 Somerset Street West)	Other – Historical Fire	On-Site	NA – On-Site PCA	NA - On-Site PCA	Yes	Soil and Groundwater
PCA-6	South portion of the Phase One Property (311 Somerset Street West)	Other - Industrial Operations	On-Site	NA – On-Site PCA	NA - On-Site PCA	Yes	Soil and Groundwater
PCA-7	South portion of the Phase One Property (311 Somerset Street West)	Item 34 - Metal Fabrication	On-Site	NA – On-Site PCA	NA - On-Site PCA	Yes	Soil and Groundwater
PCA-8	Entire Phase One Property	Item 30 - Importation of Fill Material of Unknown Quality	On-Site	NA – On-Site PCA	NA - On-Site PCA	Yes	Soil
PCA-9	356 Cooper Street	Other – Dental Products Manufacturing	Off-Site	Northwest adjacent	Upgradient	Yes	Groundwater

PCA-10	226 O'Connor Street	Item 31 - Ink Manufacturing, Processing and Bulk Storage	Off-Site	North adjacent	Downgradient	Yes	Groundwater
PCA-11	315 Somersset Street West	Item 31 - Ink Manufacturing, Processing and Bulk Storage	Off-Site	West Adjacent	Upgradient	Yes	Groundwater
PCA-12	364 Cooper Street	Item 28 - Gasoline and Associated Products Storage in Fixed Tanks	Off-Site	10	Upgradient/Transgradient	Yes	Groundwater
PCA-13	308 and 312 Somerset Street West	Item 37 - Operation of Dry Cleaning Equipment (where chemicals are used)	Off-Site	20	Upgradient	Yes	Groundwater
PCA-14	300 Somerset Street West	Item 31 - Ink Manufacturing, Processing and Bulk Storage	Off-Site	25	Transgradient	No	Not Applicable
PCA-15	338 Somerset Street West	Item 31 - Ink Manufacturing, Processing and Bulk Storage	Off-Site	45	Upgradient	No	Not Applicable
PCA-16	338 Somerset Street West	Item 19 - Electronic and Computer Equipment Manufacturing	Off-Site	45	Upgradient	No	Not Applicable
PCA-17	338 Somerset Street West	Item 33 - Metal Treatment, Coating, Plating and Finishing	Off-Site	45	Upgradient	No	Not Applicable
PCA-18	374 Cooper Street	Item 28 - Gasoline and Associated Products Storage in Fixed Tanks	Off-Site	60	Upgradient/Transgradient	No	Not Applicable
PCA-19	337 MacLaren Street	Item 37 - Operation of Dry Cleaning Equipment (where chemicals are used)	Off-Site	70	Upgradient/Transgradient	No	Not Applicable

PCA-20	375 Cooper Street	Item 39 - Paints Manufacturing, Processing and Bulk Storage	Off-Site	70	Transgradient	No	Not Applicable
PCA-21	375 Cooper Street	Item 29 - Glass Manufacturing	Off-Site	70	Transgradient	No	Not Applicable
PCA-22	375 Cooper Street	Item 6 - Battery Manufacturing, Recycling and Bulk Storage	Off-Site	70	Transgradient	No	Not Applicable
PCA-23	273 Bank Street	Item 31 - Ink Manufacturing, Processing and Bulk Storage	Off-Site	70	Upgradient/Transgradient	No	Not Applicable
PCA-24	325 Cooper Street	Other – Waste Generation	Off-Site	70	Downgradient	No	Not Applicable
PCA-25	396 Cooper Street	Item 31 - Ink Manufacturing, Processing and Bulk Storage	Off-Site	85	Transgradient	No	Not Applicable
PCA-26	270 Somerset Street West	Other – Waste Generation	Off-Site	90	Transgradient	No	Not Applicable
PCA-27	300 Lisgar Street	Item 28 - Gasoline and Associated Products Storage in Fixed Tanks	Off-Site	90	Transgradient	No	Not Applicable
PCA-28	300 Lisgar Street	Item 43 - Plastics (including Fibreglass) Manufacturing and Processing	Off-Site	90	Transgradient	No	Not Applicable
PCA-29	300 Lisgar Street	Item 8 - Chemical Manufacturing, Processing and Bulk Storage	Off-Site	90	Transgradient	No	Not Applicable

PCA-30	300 Lisgar Street	Item 34 - Metal Fabrication	Off-Site	90	Transgradient	No	Not Applicable
PCA-31	300 Lisgar Street	Item 33 - Metal Treatment, Coating, Plating and Finishing	Off-Site	90	Transgradient	No	Not Applicable
PCA-32	300 Lisgar Street	Item 19 - Electronic and Computer Equipment Manufacturing	Off-Site	90	Transgradient	No	Not Applicable
PCA-33	300 Lisgar Street	Item 29 - Glass Manufacturing	Off-Site	90	Transgradient	No	Not Applicable
PCA-34	294 Lisgar Street	Other – Shoe Manufacturing	Off-Site	95	Transgradient	No	Not Applicable
PCA-35	294 Lisgar Street	Item 47 - Rubber Manufacturing and Processing	Off-Site	95	Transgradient	No	Not Applicable
PCA-36	309 Cooper Street	Item 31 - Ink Manufacturing, Processing and Bulk Storage	Off-Site	95	Downgradient	No	Not Applicable
PCA-37	309 Cooper Street	Item 19 - Electronic and Computer Equipment Manufacturing	Off-Site	95	Downgradient	No	Not Applicable
PCA-38	309 Cooper Street	Item 28 - Gasoline and Associated Products Storage in Fixed Tanks	Off-Site	95	Downgradient	No	Not Applicable
PCA-39	393 Cooper Street	Item 37 - Operation of Dry Cleaning Equipment (where chemicals are used)	Off-Site	100	Upgradient/Transgradient	No	Not Applicable

PCA-40	251 Bank Street	Item 37 - Operation of Dry Cleaning Equipment (where chemicals are used)	Off-Site	100	Upgradient/Transgradient	No	Not Applicable
PCA-41	302 Lisgar Street	Item 37 - Operation of Dry Cleaning Equipment (where chemicals are used)	Off-Site	100	Upgradient/Transgradient	No	Not Applicable
PCA-42	267 O'Connor Street	Item 31 - Ink Manufacturing, Processing and Bulk Storage	Off-Site	100	Transgradient	No	Not Applicable
PCA-43	267 O'Connor Street	Other – Medical Equipment Manufacturing	Off-Site	100	Transgradient	No	Not Applicable
PCA-44	389 Cooper Street	Item 31 - Ink Manufacturing, Processing and Bulk Storage	Off-Site	100	Transgradient	No	Not Applicable
PCA-45	275 Bank Street	Item 37 - Operation of Dry Cleaning Equipment (where chemicals are used)	Off-Site	100	Upgradient	No	Not Applicable
PCA-46	297 Bank Street	Item 31 - Ink Manufacturing, Processing and Bulk Storage	Off-Site	100	Upgradient	No	Not Applicable
PCA-47	251 Bank Street	Item 31 - Ink Manufacturing, Processing and Bulk Storage	Off-Site	105	Transgradient	No	Not Applicable
PCA-48	300 Cooper Street	Item 31 - Ink Manufacturing, Processing and Bulk Storage	Off-Site	110	Downgradient	No	Not Applicable
PCA-49	301 and 305 Bank Street	Item 27 - Garages and Maintenance and Repair of Railcars, Marine Vehicles and Aviation Vehicles	Off-Site	120	Upgradient	No	Not Applicable

PCA-50	301 Bank Street	Item 37 - Operation of Dry Cleaning Equipment (where chemicals are used)	Off-Site	120	Upgradient	No	Not Applicable
PCA-51	301 Bank Street	Item 31 - Ink Manufacturing, Processing and Bulk Storage	Off-Site	120	Upgradient	No	Not Applicable
PCA-52	375 MacLaren Street	Item 27 - Garages and Maintenance and Repair of Railcars, Marine Vehicles and Aviation Vehicles	Off-Site	125	Upgradient	No	Not Applicable
PCA-53	287 Lisgar Street	Other – VOC Contaminated Groundwater	Off-Site	130	Transgradient	No	Not Applicable
PCA-54	296 Bank Street	Item 40 - Pesticides (including Herbicides, Fungicides and Anti-Fouling Agents) Manufacturing, Processing, Bulk Storage and Large-Scale Applications	Off-Site	150	Upgradient	No	Not Applicable
PCA-55	272 Bank Street	Item 37 - Operation of Dry Cleaning Equipment (where chemicals are used)	Off-Site	150	Upgradient	No	Not Applicable
PCA-56	298 Bank Street	Item 39 - Paints Manufacturing, Processing and Bulk Storage	Off-Site	150	Upgradient	No	Not Applicable
PCA-57	302 Bank Street	Item 39 - Paints Manufacturing, Processing and Bulk Storage	Off-Site	150	Upgradient	No	Not Applicable
PCA-58	304 Bank Street	Item 37 - Operation of Dry Cleaning Equipment (where chemicals are used)	Off-Site	150	Upgradient	No	Not Applicable
PCA-59	317 to 321 Bank Street	Item 47 - Rubber Manufacturing and Processing	Off-Site	150	Upgradient	No	Not Applicable

PCA-60	282 Bank Street	Item 37 - Operation of Dry Cleaning Equipment (where chemicals are used)	Off-Site	150	Upgradient	No	Not Applicable
PCA-61	231 Bank Street	Other – Marker, Crayon and Pencil Manufacturing	Off-Site	160	Transgradient	No	Not Applicable
PCA-62	146 Nepean Street	Item 19 - Electronic and Computer Equipment Manufacturing	Off-Site	160	Transgradient	No	Not Applicable
PCA-63	146 Nepean Street	Item 37 - Operation of Dry Cleaning Equipment (where chemicals are used)	Off-Site	160	Transgradient	No	Not Applicable
PCA-64	371 Somerset Street West	Item 37 - Operation of Dry Cleaning Equipment (where chemicals are used)	Off-Site	170	Upgradient	No	Not Applicable
PCA-65	255 Metcalfe Street	Other – PCB Storage Facility	Off-Site	170	Transgradient	No	Not Applicable
PCA-66	389 MacLaren Street	Item 37 - Operation of Dry Cleaning Equipment (where chemicals are used)	Off-Site	170	Upgradient	No	Not Applicable
PCA-67	387 MacLaren Street	Item 27 - Garages and Maintenance and Repair of Railcars, Marine Vehicles and Aviation Vehicles	Off-Site	170	Upgradient	No	Not Applicable
PCA-68	387 MacLaren Street	Item 31 - Ink Manufacturing, Processing and Bulk Storage	Off-Site	170	Upgradient	No	Not Applicable
PCA-69	384 Gilmour Street	Item 27 - Garages and Maintenance and Repair of Railcars, Marine Vehicles and Aviation Vehicles	Off-Site	200	Transgradient	No	Not Applicable

PCA-70	386 MacLaren Street	Item 19 - Electronic and Computer Equipment Manufacturing	Off-Site	180	Upgradient	No	Not Applicable
PCA-71	260 Metcalfe Street	Item 31 - Ink Manufacturing, Processing and Bulk Storage	Off-Site	180	Transgradient	No	Not Applicable
PCA-72	381 MacLaren Street	Item 27 - Garages and Maintenance and Repair of Railcars, Marine Vehicles and Aviation Vehicles	Off-Site	180	Upgradient	No	Not Applicable
PCA-73	225 Metcalfe Street	Other – Medical Equipment Manufacturing	Off-Site	185	Transgradient/Downgradient	No	Not Applicable
PCA-74	225 Metcalfe Street	Other – PCB Storage Facility	Off-Site	185	Transgradient/Downgradient	No	Not Applicable
PCA-75	190 O'Connor Street	Item 31 - Ink Manufacturing, Processing and Bulk Storage	Off-Site	190	Transgradient	No	Not Applicable
PCA-76	235 Somerset Street West	Item 28 - Gasoline and Associated Products Storage in Fixed Tanks	Off-Site	190	Downgradient	No	Not Applicable
PCA-77	233 Bank Street	Item 37 - Operation of Dry Cleaning Equipment (where chemicals are used)	Off-Site	190	Transgradient	No	Not Applicable
PCA-78	400 Cooper Street	Item 28 - Gasoline and Associated Products Storage in Fixed Tanks	Off-Site	195	Upgradient/Transgradient	No	Not Applicable
PCA-79	220 Bank Street	Other – Service Machinery Wholesaler-Distributors	Off-Site	200	Transgradient	No	Not Applicable



PCA-80	232 Bank Street	Item 28 - Gasoline and Associated Products Storage in Fixed Tanks	Off-Site	200	Transgradient	No	Not Applicable
PCA-81	238 Bank Street	Other – Coal Use and/or Storage	Off-Site	200	Transgradient	No	Not Applicable
PCA-82	420 Cooper Street	Other - Industrial Operations	Off-Site	200	Upgradient	No	Not Applicable
PCA-83	420 Cooper Street	Item 28 - Gasoline and Associated Products Storage in Fixed Tanks	Off-Site	200	Upgradient	No	Not Applicable
PCA-84	154 O'Connor Street	Item 28 - Gasoline and Associated Products Storage in Fixed Tanks	Off-Site	200	Downgradient	No	Not Applicable
PCA-85	360 Lisgar Street	Item 28 - Gasoline and Associated Products Storage in Fixed Tanks	Off-Site	220	Transgradient	No	Not Applicable
PCA-86	360 Lisgar Street	Item 27 - Garages and Maintenance and Repair of Railcars, Marine Vehicles and Aviation Vehicles	Off-Site	220	Transgradient	No	Not Applicable
PCA-87	177 Nepean Street	Item 31 - Ink Manufacturing, Processing and Bulk Storage	Off-Site	230	Transgradient	No	Not Applicable
PCA-88	207 Bank Street	Item 31 - Ink Manufacturing, Processing and Bulk Storage	Off-Site	230	Transgradient	No	Not Applicable
PCA-89	364 Bank Street	Item 39 - Paints Manufacturing, Processing and Bulk Storage	Off-Site	230	Downgradient	No	Not Applicable

PCA-90	171 and 175 Nepean Street	Item 31 - Ink Manufacturing, Processing and Bulk Storage	Off-Site	230	Transgradient/Downgradient	No	Not Applicable
PCA-91	175 Nepean Street	Item 31 - Ink Manufacturing, Processing and Bulk Storage	Off-Site	230	Transgradient/Downgradient	No	Not Applicable
PCA-92	387 Lewis Street	Item 59 - Wood Treating and Preservative Facility and Bulk Storage of Treated and Preserved Wood Products	Off-Site	230	Transgradient/Downgradient	No	Not Applicable
PCA-93	433 Cooper Street	Item 47 - Rubber Manufacturing and Processing	Off-Site	240	Transgradient	No	Not Applicable
PCA-94	156 O'Connor Street	Item 28 - Gasoline and Associated Products Storage in Fixed Tanks	Off-Site	240	Upgradient	No	Not Applicable
PCA-95	395 Somerset Street West	Item 37 - Operation of Dry Cleaning Equipment (where chemicals are used)	Off-Site	240	Upgradient	No	Not Applicable
PCA-96	450 Cooper Street	Item 27 - Garages and Maintenance and Repair of Railcars, Marine Vehicles and Aviation Vehicles	Off-Site	250	Transgradient/Downgradient	No	Not Applicable

*Notes:*

APEC – Area of Potential Environmental Concern

PCA – Potentially Contaminating Activity

1 – Location of PCA relative to the Phase One Property in relation to the inferred groundwater flow direction in the Phase One Study Area

**Table 3 - Table of Areas of Potential Environmental Concern**

Area of Potential Environmental Concern <sup>1</sup>	Location of Area of Potential Environmental Concern on Phase One Property	Potentially Contaminating Activity <sup>2</sup>	Location of PCA (On-Site or Off-Site)	Contaminants of Potential Concern <sup>3</sup>	Media Potentially Impacted (Ground Water, Soil and/or Sediment)
APEC-1 (Historical fire within the former building structure at 234 O'Connor Street)	North portion of the Phase One Property (234 O'Connor Street).	Other – Historical Fire	On-Site	PAHs Metals Se, Sb, As B-HWS Cr (VI) Hg Dioxins/Furans	Soil and Groundwater
APEC-2 (Historical heating oil AST within the former building structure at 234 O'Connor Street)	North portion of the Phase One Property (234 O'Connor Street)	Item 28 - Gasoline and Associated Products Storage in Fixed Tanks	On-Site	PHCs BTEX PAHs	Soil and Groundwater
APEC-3 (Historical paint storage within the former building structure at 234 O'Connor Street)	North portion of the Phase One Property (234 O'Connor Street)	Item 39 - Paints Manufacturing, Processing and Bulk Storage	On-Site	VOCs Metals Se, Sb, As	Soil and Groundwater

<p>APEC-4 (Historical heating oil AST within the former building structure at 236 O'Connor Street)</p>	<p>Central portion of the Phase One Property (236 O'Connor Street)</p>	<p>Item 28 - Gasoline and Associated Products Storage in Fixed Tanks</p>	<p>On-Site</p>	<p>PHCs BTEX PAHs</p>	<p>Soil and Groundwater</p>
<p>APEC-5 (Historical fire within the former building structure at 311 Somerset Street West)</p>	<p>South portion of the Phase One Property (311 Somerset Street West)</p>	<p>Other – Historical Fire</p>	<p>On-Site</p>	<p>PAHs Metals Se, Sb, As B-HWS Cr (VI) Hg Dioxins/Furans</p>	<p>Soil and Groundwater</p>
<p>APEC-6 (Historical industrial operations within the former building structure at 311 Somerset Street West)</p>	<p>South portion of the Phase One Property (311 Somerset Street West)</p>	<p>Other - Industrial Operations</p>	<p>On-Site</p>	<p>PHCs VOCs PAHs Metals As, Sb, Se B-HWS Cr (VI) Hg CN-</p>	<p>Soil and Groundwater</p>

<p>APEC-7 (Historical metal fabrication within the former building structure at 311 Somerset Street West)</p>	<p>South portion of the Phase One Property (311 Somerset Street West)</p>	<p>Item 34 - Metal Fabrication</p>	<p>On-Site</p>	<p>PHCs VOCs Metals As, Sb, Se B-HWS Cr (VI) Hg</p>	<p>Soil and Groundwater</p>
<p>APEC-8 (Fill material located beneath the asphalt Phase One Property)</p>	<p>Entire Phase One Property</p>	<p>Item 30 - Importation of Fill Material of Unknown Quality</p>	<p>On-Site</p>	<p>PHCs PAHs Metals As, Sb, Se B-HWS Cr (VI) Hg CN EC SAR</p>	<p>Soil</p>
<p>APEC-9 (Historical dental products manufacturing at 356 Cooper Street)</p>	<p>Northwest portion of the Phase One Property</p>	<p>Other – Dental Products Manufacturing</p>	<p>Off-Site</p>	<p>VOCs Metals As, Sb, Se B-HWS Cr (VI) Hg</p>	<p>Groundwater</p>

<p>APEC-10 (Historical platemaking, typesetting and binding at 226 O'Connor Street)</p>	<p>North portion of the Phase One Property</p>	<p>Item 31 - Ink Manufacturing, Processing and Bulk Storage</p>	<p>Off-Site</p>	<p>PHCs VOCs Metals As, Sb, Se B-HWS Cr (VI) Hg</p>	<p>Groundwater</p>
<p>APEC-11 (Historical platemaking, typesetting and binding at 315 Somerset Street West)</p>	<p>West portion of the Phase One Property</p>	<p>Item 31 - Ink Manufacturing, Processing and Bulk Storage</p>	<p>Off-Site</p>	<p>PHCs VOCs Metals As, Sb, Se B-HWS Cr (VI) Hg</p>	<p>Groundwater</p>
<p>APEC-12 (Fill and vent pipes indicating a possible AST or UST observed at 364 Cooper Street)</p>	<p>Northwest portion of the Phase One Property</p>	<p>Item 28 - Gasoline and Associated Products Storage in Fixed Tanks</p>	<p>Off-Site</p>	<p>PHCs BTEX PAHs</p>	<p>Groundwater</p>

APEC-13 (Former dry cleaning operation at 308 and 312 Somerset Street West)	South portion of the Phase One Property	Item 37 - Operation of Dry Cleaning Equipment (where chemicals are used)	Off-Site	VOCs	Groundwater
--	---	--	----------	------	-------------

**Notes:**

- 1 - Areas of potential environmental concern means the area on, in or under a phase one property where one or more contaminants are potentially present, as determined through the phase one environmental site assessment, including through,
  - (a) identification of past or present uses on, in or under the phase one property, and
  - (b) identification of potentially contaminating activity.
- 2 - Potentially contaminating activity means a use or activity set out in Column A of Table 2 of Schedule D that is occurring or has occurred in a phase one study area
- 3 - When completing this column, identify all contaminants of potential concern using the Method Groups as identified in the Protocol for in the Assessment of Properties under Part XV.1 of the Environmental Protection Act, March 9, 2004, amended as of July 1, 2011, as specified below:

**List of Method Groups:**

ABNs	PCBs	Metals	Electrical Conductivity
CPs	PAHs	As, Sb, Se	Cr (VI)
1,4-Dioxane	THMs	Na	Hg
Dioxins/Furans, PCDDs/PCDFs	VOCs	B-HWS	Methyl Mercury
OCs	BTEX	Cl-	Low or high pH,
PHCs	Ca, Mg	CN-	SAR

- 4 - When submitting a record of site condition for filing, a copy of this table must be attached

**APPENDIX B**  
**Figures**





PROJECT NAME:				PHASE ONE ENVIRONMENTAL SITE ASSESSMENT			
CLIENT NAME:				SOMERSET AND O'CONNOR LIMITED PARTNERSHIP			
PROJECT LOCATION:				311 SOMERSET STREET WEST & 234 AND 236 O'CONNOR AVENUE, OTTAWA, ONTARIO			
FIGURE NAME:				KEY MAP			
PROJECT NUMBER:				SCALE:		DRAWN BY:	
246162				1:25,000		CM	
REVIEWED BY:				DATE:		FIGURE NUMBER	
KW				MARCH 2021		1	



**LEGEND**

- PHASE ONE PROPERTY
- RES RESIDENTIAL
- MTR MULTI-TENANT RESIDENTIAL
- COM COMMERCIAL
- MTC MULTI-TENANT COMMERCIAL
- INST INSTITUTIONAL

LEGEND IS COLOUR DEPENDENT.  
NON-COLOUR COPIES MAY ALTER  
INTERPRETATION.



PROJECT NAME:  
**PHASE ONE ENVIRONMENTAL SITE ASSESSMENT**

CLIENT NAME:  
**SOMERSET AND O'CONNOR LIMITED PARTNERSHIP**

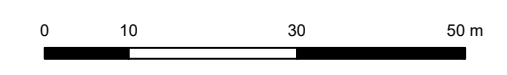
PROJECT LOCATION:  
**311 SOMERSET STREET WEST & 234 AND 236 O'CONNOR AVENUE OTTAWA, ONTARIO**

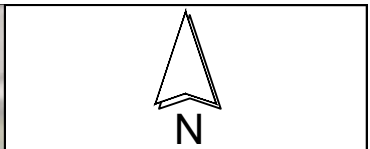
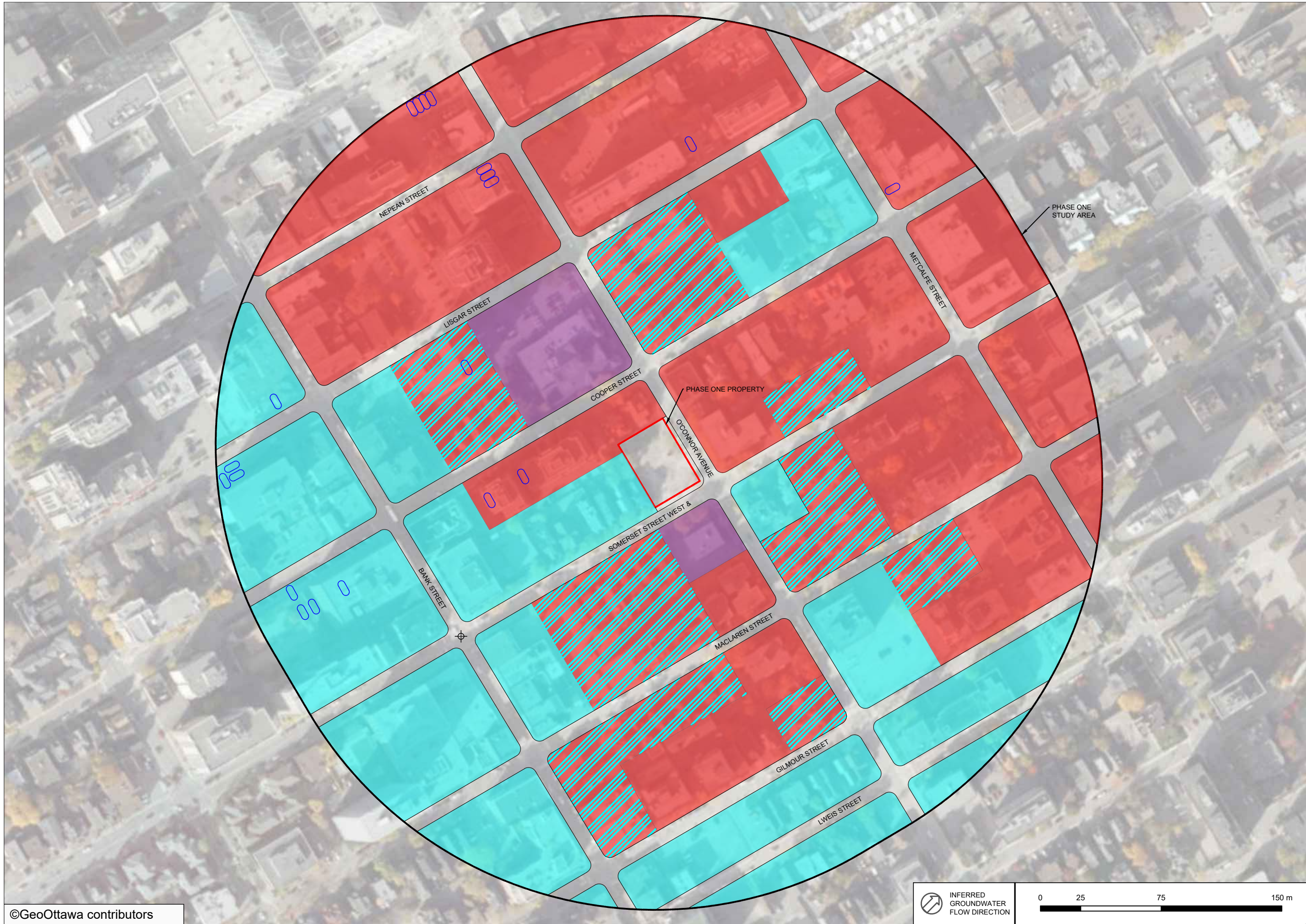
FIGURE NAME:  
**PHASE ONE PROPERTY**

PROJECT NUMBER: 246162	SCALE: AS SHOWN
---------------------------	--------------------

DRAWN BY: CM	REVIEWED BY: KW
-----------------	--------------------

DATE: MARCH 2021	FIGURE NUMBER: 2
---------------------	---------------------





**LEGEND**

- PHASE ONE PROPERTY
- PHASE ONE STUDY AREA
- RESIDENTIAL
- COMMERCIAL
- INSTITUTIONAL
- MIXED RESIDENTIAL/COMMERCIAL
- HISTORICAL STORAGE TANK
- +
 NATURAL GAS EXTRACTION WELL

LEGEND IS COLOUR DEPENDENT.  
NON-COLOUR COPIES MAY ALTER  
INTERPRETATION.



PROJECT NAME:  
**PHASE ONE ENVIRONMENTAL SITE ASSESSMENT**

CLIENT NAME:  
**SOMERSET AND O'CONNOR LIMITED PARTNERSHIP**

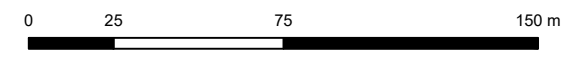
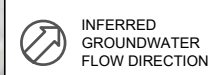
PROJECT LOCATION:  
**311 SOMERSET STREET WEST & 234 AND 236 O'CONNOR AVENUE OTTAWA, ONTARIO**

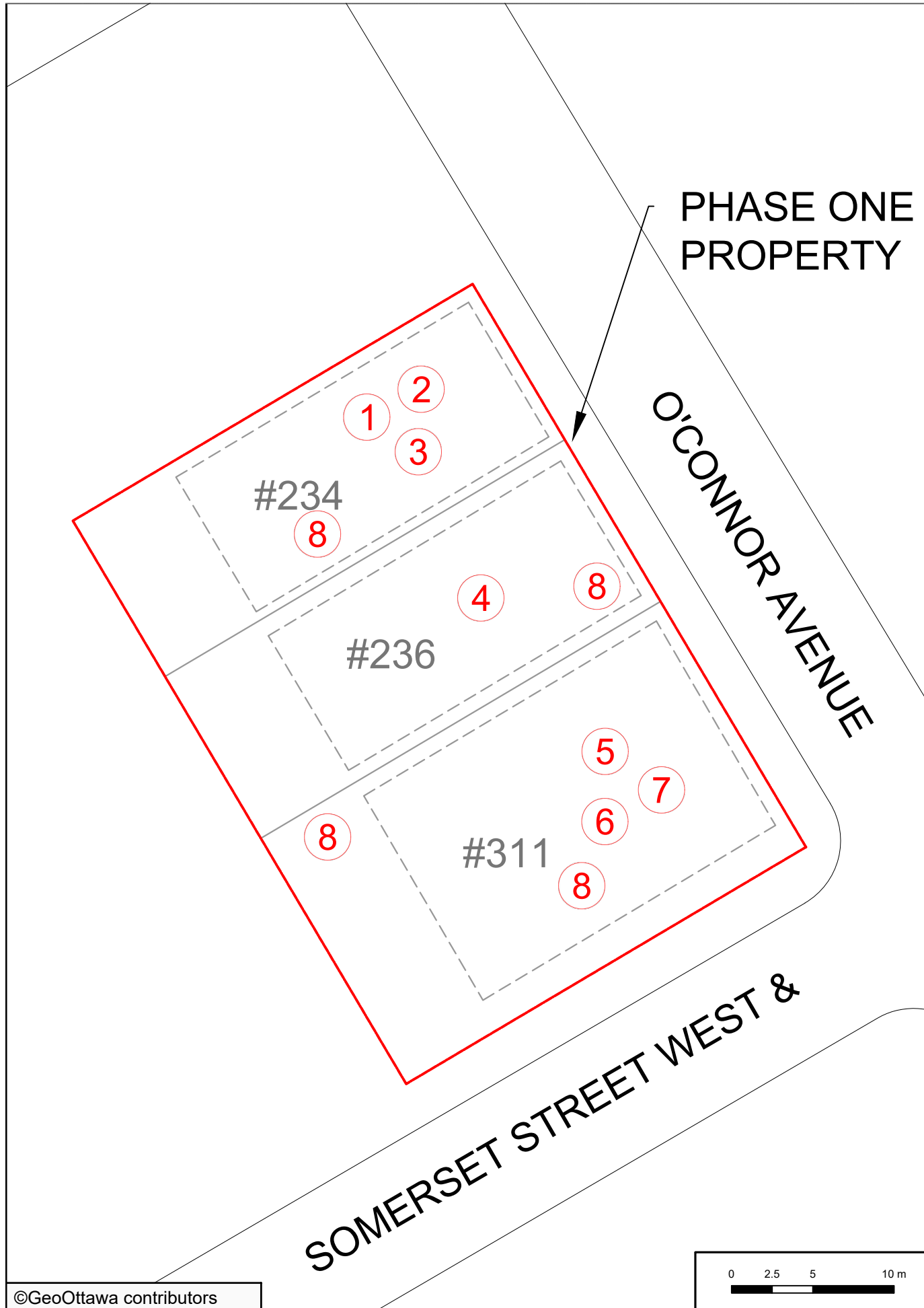
FIGURE NAME:  
**PHASE ONE STUDY AREA**

PROJECT NUMBER: <b>246162</b>	SCALE: <b>AS SHOWN</b>
----------------------------------	---------------------------

DRAWN BY: <b>CM</b>	REVIEWED BY: <b>KW</b>
------------------------	---------------------------

DATE: <b>MARCH 2021</b>	FIGURE NUMBER: <b>3</b>
----------------------------	----------------------------





©GeoOttawa contributors

PHASE ONE PROPERTY

O'CONNOR AVENUE

SOMERSET STREET WEST &



PCA Designation	Location of Potentially Contaminating Activity	Potentially Contaminating Activity	Location of PCA (On-Site or Off-Site)	Contributing to an APEC at the Site (Yes/No)	Media Potentially Impacted (Ground Water, Soil and/or Sediment)
PCA-1	North portion of the Phase One Property (234 O'Connor Street)	Other – Historical Fire	On-Site	Yes	Soil and Groundwater
PCA-2	North portion of the Phase One Property (234 O'Connor Street)	Item 28 - Gasoline and Associated Products Storage in Fixed Tanks	On-Site	Yes	Soil and Groundwater
PCA-3	North portion of the Phase One Property (234 O'Connor Street)	Item 39 - Paints Manufacturing, Processing and Bulk Storage	On-Site	Yes	Soil and Groundwater
PCA-4	Central portion of the Phase One Property (236 O'Connor Street)	Item 28 - Gasoline and Associated Products Storage in Fixed Tanks	On-Site	Yes	Soil and Groundwater
PCA-5	South portion of the Phase One Property (311 Somerset Street West)	Other – Historical Fire	On-Site	Yes	Soil and Groundwater
PCA-6	South portion of the Phase One Property (311 Somerset Street West)	Other - Industrial Operations	On-Site	Yes	Soil and Groundwater
PCA-7	South portion of the Phase One Property (311 Somerset Street West)	Item 34 - Metal Fabrication	On-Site	Yes	Soil and Groundwater
PCA-8	Entire Phase One Property	Item 30 - Importation of Fill Material of Unknown Quality	On-Site	Yes	Soil



- LEGEND**
- PHASE ONE PROPERTY
  - APPROXIMATE HISTORICAL BUILDING FOOTPRINT
  - # PCA CONTRIBUTES TO AN APEC
  - # PCA DOES NOT CONTRIBUTE TO AN APEC
  - PCA POTENTIALLY CONTAMINATING ACTIVITY
  - APEC AREA OF POTENTIAL ENVIRONMENTAL CONCERN

LEGEND IS COLOUR DEPENDENT. NON-COLOUR COPIES MAY ALTER INTERPRETATION.



PROJECT NAME:  
PHASE ONE ENVIRONMENTAL SITE ASSESSMENT

CLIENT NAME:  
SOMERSET AND O'CONNOR LIMITED PARTNERSHIP

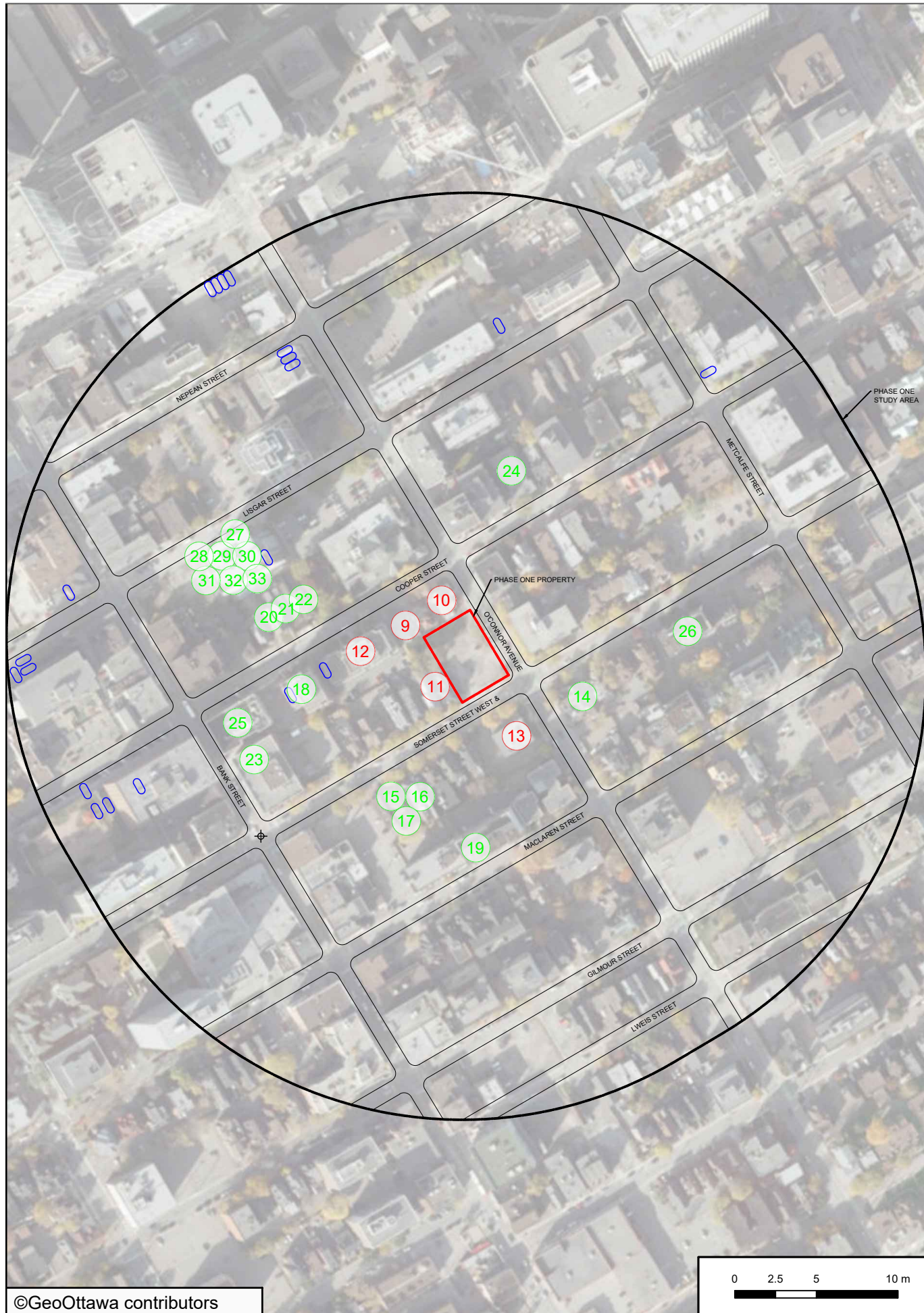
PROJECT LOCATION:  
311 SOMERSET STREET WEST & 234 AND 236 O'CONNOR AVENUE OTTAWA, ONTARIO

FIGURE NAME:  
POTENTIALLY CONTAMINATING ACTIVITIES - ON-SITE

PROJECT NUMBER: 246162 SCALE: AS SHOWN

DRAWN BY: CM REVIEWED BY: KW

DATE: MARCH 2021 FIGURE NUMBER: 4



©GeoOttawa contributors

PCA Designation	Location of Potentially Contaminating Activity	Potentially Contaminating Activity	Location of PCA (On-Site or Off-Site)	Contributing to an APEC at the Site (Yes/No)	Media Potentially Impacted (Ground Water, Soil and/or Sediment)
PCA-9	356 Cooper Street	Other – Dental Products Manufacturing	Off-Site	Yes	Groundwater
PCA-10	226 O'Connor Street	Item 31 - Ink Manufacturing, Processing and Bulk Storage	Off-Site	Yes	Groundwater
PCA-11	315 Somerset Street West	Item 31 - Ink Manufacturing, Processing and Bulk Storage	Off-Site	Yes	Groundwater
PCA-12	364 Cooper Street	Item 28 - Gasoline and Associated Products Storage in Fixed Tanks	Off-Site	Yes	Groundwater
PCA-13	308 and 312 Somerset Street West	Item 37 - Operation of Dry Cleaning Equipment (where chemicals are used)	Off-Site	Yes	Groundwater
PCA-14	300 Somerset Street West	Item 31 - Ink Manufacturing, Processing and Bulk Storage	Off-Site	No	Not Applicable
PCA-15	338 Somerset Street West	Item 31 - Ink Manufacturing, Processing and Bulk Storage	Off-Site	No	Not Applicable
PCA-16	338 Somerset Street West	Item 19 - Electronic and Computer Equipment Manufacturing	Off-Site	No	Not Applicable
PCA-17	338 Somerset Street West	Item 33 - Metal Treatment, Coating, Plating and Finishing	Off-Site	No	Not Applicable
PCA-18	374 Cooper Street	Item 28 - Gasoline and Associated Products Storage in Fixed Tanks	Off-Site	No	Not Applicable
PCA-19	337 MacLaren Street	Item 37 - Operation of Dry Cleaning Equipment (where chemicals are used)	Off-Site	No	Not Applicable
PCA-20	375 Cooper Street	Item 39 - Paints Manufacturing, Processing and Bulk Storage	Off-Site	No	Not Applicable
PCA-21	375 Cooper Street	Item 29 - Glass Manufacturing	Off-Site	No	Not Applicable
PCA-22	375 Cooper Street	Item 6 - Battery Manufacturing, Recycling and Bulk Storage	Off-Site	No	Not Applicable
PCA-23	273 Bank Street	Item 31 - Ink Manufacturing, Processing and Bulk Storage	Off-Site	No	Not Applicable
PCA-24	325 Cooper Street	Other – Waste Generation	Off-Site	No	Not Applicable
PCA-25	396 Cooper Street	Item 31 - Ink Manufacturing, Processing and Bulk Storage	Off-Site	No	Not Applicable
PCA-26	270 Somerset Street West	Other – Waste Generation	Off-Site	No	Not Applicable
PCA-27	300 Lisgar Street	Item 28 - Gasoline and Associated Products Storage in Fixed Tanks	Off-Site	No	Not Applicable
PCA-28	300 Lisgar Street	Item 43 - Plastics (including Fibreglass) Manufacturing and Processing	Off-Site	No	Not Applicable
PCA-29	300 Lisgar Street	Item 8 - Chemical Manufacturing, Processing and Bulk Storage	Off-Site	No	Not Applicable
PCA-30	300 Lisgar Street	Item 34 - Metal Fabrication	Off-Site	No	Not Applicable
PCA-31	300 Lisgar Street	Item 33 - Metal Treatment, Coating, Plating and Finishing	Off-Site	No	Not Applicable
PCA-32	300 Lisgar Street	Item 19 - Electronic and Computer Equipment Manufacturing	Off-Site	No	Not Applicable
PCA-33	300 Lisgar Street	Item 29 - Glass Manufacturing	Off-Site	No	Not Applicable



- LEGEND**
- PHASE ONE PROPERTY
  - APPROXIMATE HISTORICAL BUILDING FOOTPRINT
  - HISTORICAL STORAGE TANK
  - # PCA CONTRIBUTES TO AN APEC
  - # PCA DOES NOT CONTRIBUTE TO AN APEC
  - PCA POTENTIALLY CONTAMINATING ACTIVITY
  - APEC AREA OF POTENTIAL ENVIRONMENTAL CONCERN

LEGEND IS COLOUR DEPENDENT. NON-COLOUR COPIES MAY ALTER INTERPRETATION.



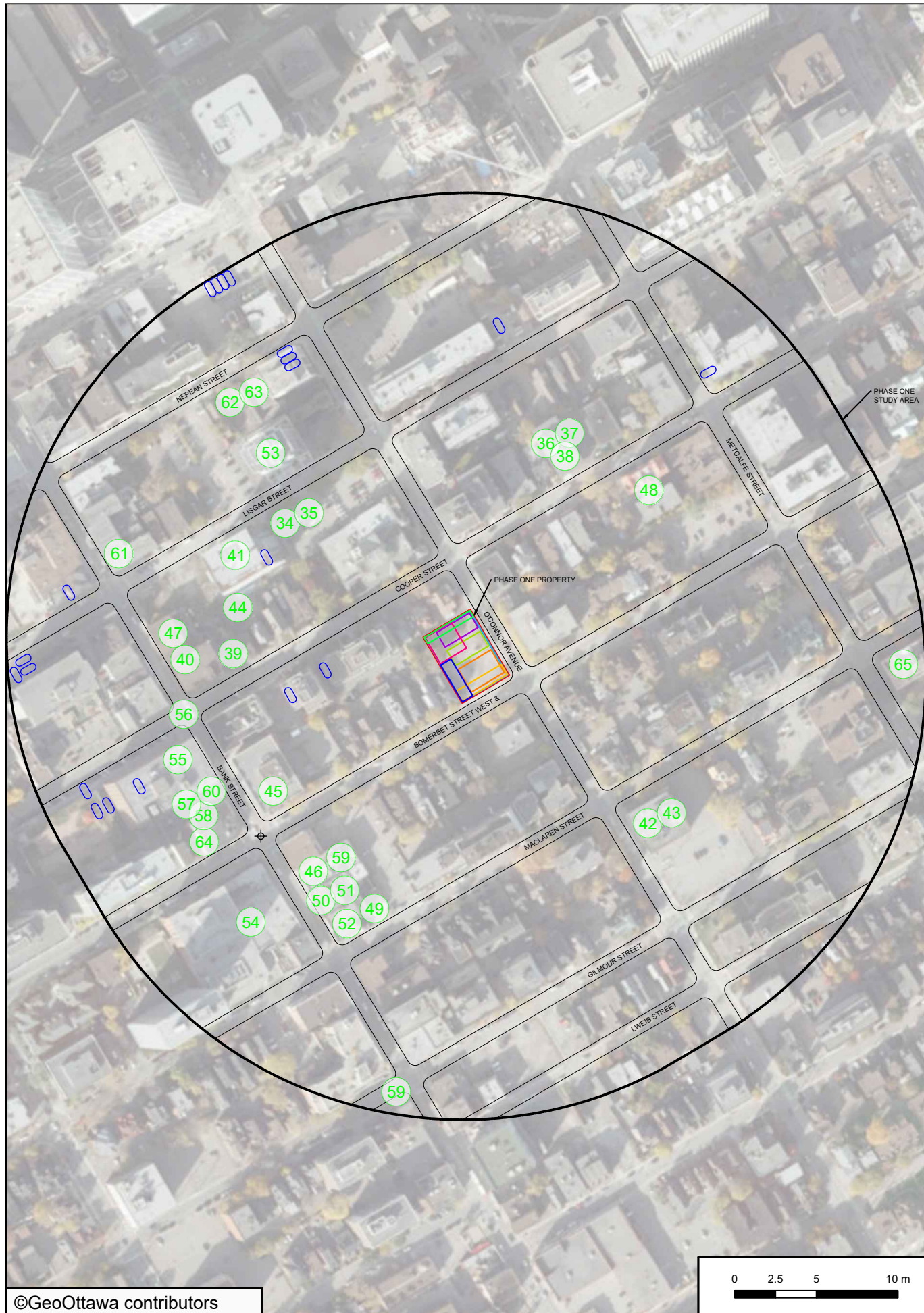
PROJECT NAME:  
**PHASE ONE ENVIRONMENTAL SITE ASSESSMENT**

CLIENT NAME:  
**SOMERSET AND O'CONNOR LIMITED PARTNERSHIP**

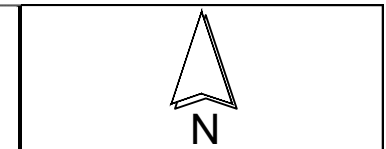
PROJECT LOCATION:  
**311 SOMERSET STREET WEST & 234 AND 236 O'CONNOR AVENUE OTTAWA, ONTARIO**

FIGURE NAME:  
**POTENTIALLY CONTAMINATING ACTIVITIES - OFF-SITE (PCA-9 TO 33)**

PROJECT NUMBER: <b>246162</b>	SCALE: <b>AS SHOWN</b>
DRAWN BY: <b>CM</b>	REVIEWED BY: <b>KW</b>
DATE: <b>MARCH 2021</b>	FIGURE NUMBER: <b>5A</b>



PCA Designation	Location of Potentially Contaminating Activity	Potentially Contaminating Activity	Location of PCA (On-Site or Off-Site)	Contributing to an APEC at the Site (Yes/No)	Media Potentially Impacted (Ground Water, Soil and/or Sediment)
PCA-34	294 Lisgar Street	Other – Shoe Manufacturing	Off-Site	No	Not Applicable
PCA-35	294 Lisgar Street	Item 47 - Rubber Manufacturing and Processing	Off-Site	No	Not Applicable
PCA-36	309 Cooper Street	Item 31 - Ink Manufacturing, Processing and Bulk Storage	Off-Site	No	Not Applicable
PCA-37	309 Cooper Street	Item 19 - Electronic and Computer Equipment Manufacturing	Off-Site	No	Not Applicable
PCA-38	309 Cooper Street	Item 28 - Gasoline and Associated Products Storage in Fixed Tanks	Off-Site	No	Not Applicable
PCA-39	393 Cooper Street	Item 37 - Operation of Dry Cleaning Equipment (where chemicals are used)	Off-Site	No	Not Applicable
PCA-40	251 Bank Street	Item 37 - Operation of Dry Cleaning Equipment (where chemicals are used)	Off-Site	No	Not Applicable
PCA-41	302 Lisgar Street	Item 37 - Operation of Dry Cleaning Equipment (where chemicals are used)	Off-Site	No	Not Applicable
PCA-42	267 O'Connor Street	Item 31 - Ink Manufacturing, Processing and Bulk Storage	Off-Site	No	Not Applicable
PCA-43	267 O'Connor Street	Other – Medical Equipment Manufacturing	Off-Site	No	Not Applicable
PCA-44	389 Cooper Street	Item 31 - Ink Manufacturing, Processing and Bulk Storage	Off-Site	No	Not Applicable
PCA-45	275 Bank Street	Item 37 - Operation of Dry Cleaning Equipment (where chemicals are used)	Off-Site	No	Not Applicable
PCA-46	297 Bank Street	Item 31 - Ink Manufacturing, Processing and Bulk Storage	Off-Site	No	Not Applicable
PCA-47	251 Bank Street	Item 31 - Ink Manufacturing, Processing and Bulk Storage	Off-Site	No	Not Applicable
PCA-48	300 Cooper Street	Item 31 - Ink Manufacturing, Processing and Bulk Storage	Off-Site	No	Not Applicable
PCA-49	301 and 305 Bank Street	Item 27 - Garages and Maintenance and Repair of Railcars, Marine Vehicles and Aviation Vehicles	Off-Site	No	Not Applicable
PCA-50	301 Bank Street	Item 37 - Operation of Dry Cleaning Equipment (where chemicals are used)	Off-Site	No	Not Applicable
PCA-51	301 Bank Street	Item 31 - Ink Manufacturing, Processing and Bulk Storage	Off-Site	No	Not Applicable
PCA-52	375 MacLaren Street	Item 27 - Garages and Maintenance and Repair of Railcars, Marine Vehicles and Aviation Vehicles	Off-Site	No	Not Applicable
PCA-53	287 Lisgar Street	Other – VOC Contaminated Groundwater	Off-Site	No	Not Applicable
PCA-54	296 Bank Street	Item 40 - Pesticides (including Herbicides, Fungicides and Anti-Fouling Agents) Manufacturing, Processing, Bulk Storage and Large-Scale Applications	Off-Site	No	Not Applicable
PCA-55	272 Bank Street	Item 37 - Operation of Dry Cleaning Equipment (where chemicals are used)	Off-Site	No	Not Applicable
PCA-56	298 Bank Street	Item 39 - Paints Manufacturing, Processing and Bulk Storage	Off-Site	No	Not Applicable
PCA-57	302 Bank Street	Item 39 - Paints Manufacturing, Processing and Bulk Storage	Off-Site	No	Not Applicable
PCA-58	304 Bank Street	Item 37 - Operation of Dry Cleaning Equipment (where chemicals are used)	Off-Site	No	Not Applicable
PCA-59	317 to 321 Bank Street	Item 47 - Rubber Manufacturing and Processing	Off-Site	No	Not Applicable
PCA-60	282 Bank Street	Item 37 - Operation of Dry Cleaning Equipment (where chemicals are used)	Off-Site	No	Not Applicable
PCA-61	231 Bank Street	Other – Marker, Crayon and Pencil Manufacturing	Off-Site	No	Not Applicable
PCA-62	146 Nepean Street	Item 19 - Electronic and Computer Equipment Manufacturing	Off-Site	No	Not Applicable
PCA-63	146 Nepean Street	Item 37 - Operation of Dry Cleaning Equipment (where chemicals are used)	Off-Site	No	Not Applicable
PCA-64	371 Somerset Street West	Item 37 - Operation of Dry Cleaning Equipment (where chemicals are used)	Off-Site	No	Not Applicable
PCA-65	255 Metcalfe Street	Other – PCB Storage Facility	Off-Site	No	Not Applicable



- LEGEND**
- PHASE ONE PROPERTY
  - APPROXIMATE HISTORICAL BUILDING FOOTPRINT
  - HISTORICAL STORAGE TANK
  - PCA CONTRIBUTES TO AN APEC
  - PCA DOES NOT CONTRIBUTE TO AN APEC
  - PCA POTENTIALLY CONTAMINATING ACTIVITY
  - APEC AREA OF POTENTIAL ENVIRONMENTAL CONCERN

LEGEND IS COLOUR DEPENDENT. NON-COLOUR COPIES MAY ALTER INTERPRETATION.



PROJECT NAME:  
**PHASE ONE ENVIRONMENTAL SITE ASSESSMENT**

CLIENT NAME:  
**SOMERSET AND O'CONNOR LIMITED PARTNERSHIP**

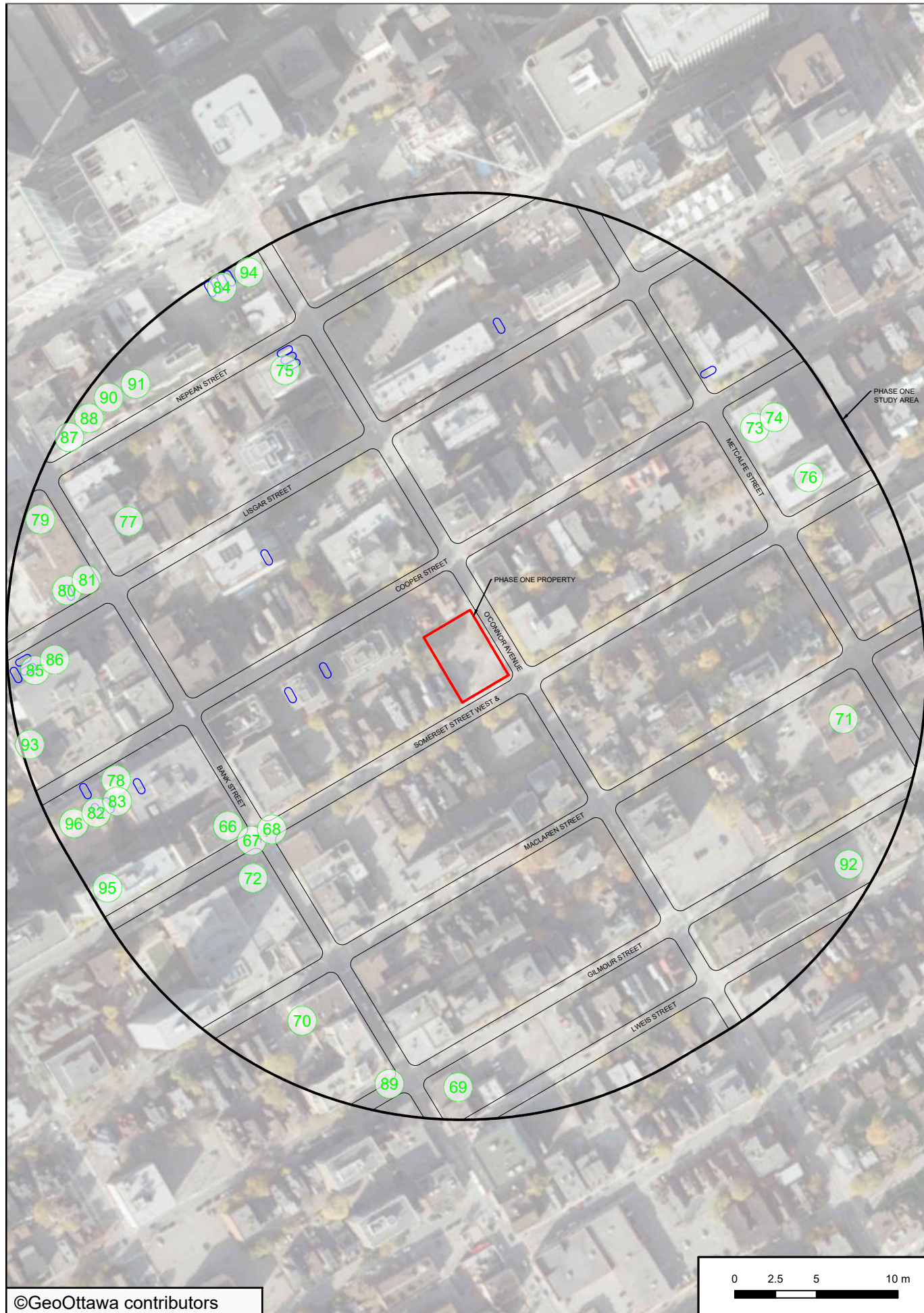
PROJECT LOCATION:  
**311 SOMERSET STREET WEST & 234 AND 236 O'CONNOR AVENUE OTTAWA, ONTARIO**

FIGURE NAME:  
**POTENTIALLY CONTAMINATING ACTIVITIES - OFF-SITE (PCA-34 TO 65)**

PROJECT NUMBER: 246162      SCALE: AS SHOWN

DRAWN BY: CM      REVIEWED BY: KW

DATE: MARCH 2021      FIGURE NUMBER: 5B



©GeoOttawa contributors

PCA Designation	Location of Potentially Contaminating Activity	Potentially Contaminating Activity	Location of PCA (On-Site or Off-Site)	Contributing to an APEC at the Site (Yes/No)	Media Potentially Impacted (Ground Water, Soil and/or Sediment)
PCA-66	389 MacLaren Street	Item 37 - Operation of Dry Cleaning Equipment (where chemicals are used)	Off-Site	No	Not Applicable
PCA-67	387 MacLaren Street	Item 27 - Garages and Maintenance and Repair of Railcars, Marine Vehicles and Aviation Vehicles	Off-Site	No	Not Applicable
PCA-68	387 MacLaren Street	Item 31 - Ink Manufacturing, Processing and Bulk Storage	Off-Site	No	Not Applicable
PCA-69	384 Gilmour Street	Item 27 - Garages and Maintenance and Repair of Railcars, Marine Vehicles and Aviation Vehicles	Off-Site	No	Not Applicable
PCA-70	386 MacLaren Street	Item 19 - Electronic and Computer Equipment Manufacturing	Off-Site	No	Not Applicable
PCA-71	260 Metcalfe Street	Item 31 - Ink Manufacturing, Processing and Bulk Storage	Off-Site	No	Not Applicable
PCA-72	381 MacLaren Street	Item 27 - Garages and Maintenance and Repair of Railcars, Marine Vehicles and Aviation Vehicles	Off-Site	No	Not Applicable
PCA-73	225 Metcalfe Street	Other - Medical Equipment Manufacturing	Off-Site	No	Not Applicable
PCA-74	225 Metcalfe Street	Other - PCB Storage Facility	Off-Site	No	Not Applicable
PCA-75	190 O'Connor Street	Item 31 - Ink Manufacturing, Processing and Bulk Storage	Off-Site	No	Not Applicable
PCA-76	235 Somerset Street West	Item 28 - Gasoline and Associated Products Storage in Fixed Tanks	Off-Site	No	Not Applicable
PCA-77	233 Bank Street	Item 37 - Operation of Dry Cleaning Equipment (where chemicals are used)	Off-Site	No	Not Applicable
PCA-78	400 Cooper Street	Item 28 - Gasoline and Associated Products Storage in Fixed Tanks	Off-Site	No	Not Applicable
PCA-79	220 Bank Street	Other - Service Machinery Wholesaler-Distributors	Off-Site	No	Not Applicable
PCA-80	232 Bank Street	Item 28 - Gasoline and Associated Products Storage in Fixed Tanks	Off-Site	No	Not Applicable
PCA-81	238 Bank Street	Other - Coal Use and/or Storage	Off-Site	No	Not Applicable
PCA-82	420 Cooper Street	Other - Industrial Operations	Off-Site	No	Not Applicable
PCA-83	420 Cooper Street	Item 28 - Gasoline and Associated Products Storage in Fixed Tanks	Off-Site	No	Not Applicable
PCA-84	154 O'Connor Street	Item 28 - Gasoline and Associated Products Storage in Fixed Tanks	Off-Site	No	Not Applicable
PCA-85	360 Lisgar Street	Item 28 - Gasoline and Associated Products Storage in Fixed Tanks	Off-Site	No	Not Applicable
PCA-86	360 Lisgar Street	Item 27 - Garages and Maintenance and Repair of Railcars, Marine Vehicles and Aviation Vehicles	Off-Site	No	Not Applicable
PCA-87	177 Nepean Street	Item 31 - Ink Manufacturing, Processing and Bulk Storage	Off-Site	No	Not Applicable
PCA-88	207 Bank Street	Item 31 - Ink Manufacturing, Processing and Bulk Storage	Off-Site	No	Not Applicable
PCA-89	364 Bank Street	Item 39 - Paints Manufacturing, Processing and Bulk Storage	Off-Site	No	Not Applicable
PCA-90	171 and 175 Nepean Street	Item 31 - Ink Manufacturing, Processing and Bulk Storage	Off-Site	No	Not Applicable
PCA-91	175 Nepean Street	Item 31 - Ink Manufacturing, Processing and Bulk Storage	Off-Site	No	Not Applicable
PCA-92	387 Lewis Street	Item 59 - Wood Treating and Preservative Facility and Bulk Storage of Treated and Preserved Wood Products	Off-Site	No	Not Applicable
PCA-93	433 Cooper Street	Item 47 - Rubber Manufacturing and Processing	Off-Site	No	Not Applicable
PCA-94	156 O'Connor Street	Item 28 - Gasoline and Associated Products Storage in Fixed Tanks	Off-Site	No	Not Applicable
PCA-95	395 Somerset Street West	Item 37 - Operation of Dry Cleaning Equipment (where chemicals are used)	Off-Site	No	Not Applicable
PCA-96	450 Cooper Street	Item 27 - Garages and Maintenance and Repair of Railcars, Marine Vehicles and Aviation Vehicles	Off-Site	No	Not Applicable



**LEGEND**

- PHASE ONE PROPERTY
- APPROXIMATE HISTORICAL BUILDING FOOTPRINT
- HISTORICAL STORAGE TANK
- # PCA CONTRIBUTES TO AN APEC
- # PCA DOES NOT CONTRIBUTE TO AN APEC
- PCA POTENTIALLY CONTAMINATING ACTIVITY
- APEC AREA OF POTENTIAL ENVIRONMENTAL CONCERN

LEGEND IS COLOUR DEPENDENT. NON-COLOUR COPIES MAY ALTER INTERPRETATION.



PROJECT NAME:  
**PHASE ONE ENVIRONMENTAL SITE ASSESSMENT**

CLIENT NAME:  
**SOMERSET AND O'CONNOR LIMITED PARTNERSHIP**

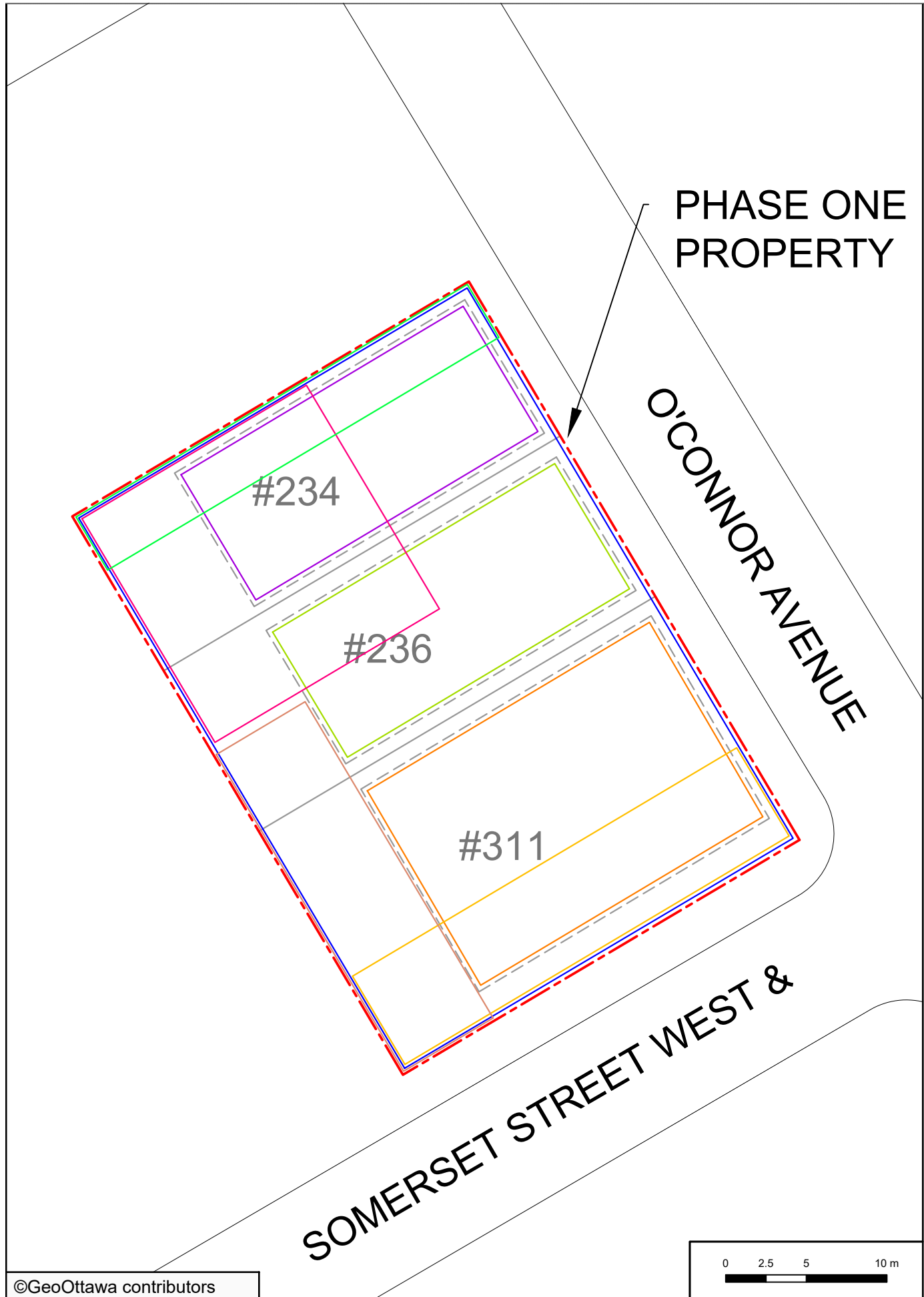
PROJECT LOCATION:  
**311 SOMERSET STREET WEST & 234 AND 236 O'CONNOR AVENUE OTTAWA, ONTARIO**

FIGURE NAME:  
**POTENTIALLY CONTAMINATING ACTIVITIES - OFF-SITE (PCA-66 TO 96)**

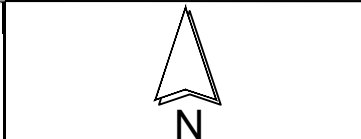
PROJECT NUMBER: 246162      SCALE: AS SHOWN

DRAWN BY: CM      REVIEWED BY: KW

DATE: MARCH 2021      FIGURE NUMBER: 5C



Area of Potential Environmental Concern <sup>1</sup>	Location of Area of Potential Environmental Concern on Phase One Property	Potentially Contaminating Activity <sup>2</sup>	Location of PCA (On-Site or Off-Site)	Contaminants of Potential Concern <sup>3</sup>	Media Potentially Impacted (Ground Water, Soil and/or Sediment)
APEC-1 (Historical fire within the former building structure at 234 O'Connor Street)	North portion of the Phase One Property (234 O'Connor Street)	Other – Historical Fire	On-Site	PAHs Metals Se, Sb, As B-HWS Cr (VI) Hg Dioxins/Furans	Soil and Groundwater
APEC-2 (Historical heating oil AST within the former building structure at 234 O'Connor Street)	North portion of the Phase One Property (234 O'Connor Street)	Item 28 - Gasoline and Associated Products Storage in Fixed Tanks	On-Site	PHCs BTEX PAHs	Soil and Groundwater
APEC-3 (Historical paint storage within the former building structure at 234 O'Connor Street)	North portion of the Phase One Property (234 O'Connor Street)	Item 39 - Paints Manufacturing, Processing and Bulk Storage	On-Site	VOCs Metals Se, Sb, As	Soil and Groundwater
APEC-4 (Historical heating oil AST within the former building structure at 236 O'Connor Street)	Central portion of the Phase One Property (236 O'Connor Street)	Item 28 - Gasoline and Associated Products Storage in Fixed Tanks	On-Site	PHCs BTEX PAHs	Soil and Groundwater
APEC-5 (Historical fire within the former building structure at 311 Somerset Street West)	South portion of the Phase One Property (311 Somerset Street West)	Other – Historical Fire	On-Site	PAHs Metals Se, Sb, As B-HWS Cr (VI) Hg Dioxins/Furans	Soil and Groundwater
APEC-6 (Historical industrial operations within the former building structure at 311 Somerset Street West)	South portion of the Phase One Property (311 Somerset Street West)	Other - Industrial Operations	On-Site	PHCs VOCs PAHs Metals As, Sb, Se B-HWS Cr (VI) Hg CN	Soil and Groundwater
APEC-7 (Historical metal fabrication within the former building structure at 311 Somerset Street West)	South portion of the Phase One Property (311 Somerset Street West)	Item 34 - Metal Fabrication	On-Site	PHCs VOCs Metals As, Sb, Se B-HWS Cr (VI) Hg	Soil and Groundwater
APEC-8 (Fill material located beneath the asphalt Phase One Property)	Entire Phase One Property	Item 30 - Importation of Fill Material of Unknown Quality	On-Site	PHCs PAHs Metals As, Sb, Se B-HWS Cr (VI) Hg CN EC SAR	Soil
APEC-9 (Historical dental products manufacturing at 356 Cooper Street)	Northwest portion of the Phase One Property	Other – Dental Products Manufacturing	Off-Site	VOCs Metals As, Sb, Se B-HWS Cr (VI) Hg	Groundwater
APEC-10 (Historical platemaking, typesetting and binding at 226 O'Connor Street)	North portion of the Phase One Property	Item 31 - Ink Manufacturing, Processing and Bulk Storage	Off-Site	PHCs VOCs Metals As, Sb, Se B-HWS Cr (VI) Hg	Groundwater
APEC-11 (Historical platemaking, typesetting and binding at 315 Somerset Street West)	West portion of the Phase One Property	Item 31 - Ink Manufacturing, Processing and Bulk Storage	Off-Site	PHCs VOCs Metals As, Sb, Se B-HWS Cr (VI) Hg	Groundwater
APEC-12 (Fill and vent pipes indicating a possible AST or UST observed at 364 Cooper Street)	Northwest portion of the Phase One Property	Item 28 - Gasoline and Associated Products Storage in Fixed Tanks	Off-Site	PHCs BTEX PAHs	Groundwater
APEC-13 (Former dry cleaning operation at 308 and 312 Somerset Street West)	South portion of the Phase One Property	Item 37 - Operation of Dry Cleaning Equipment (where chemicals are used)	Off-Site	VOCs	Groundwater



- LEGEND**
- PHASE ONE PROPERTY
  - APPROXIMATE HISTORICAL BUILDING FOOTPRINT
  - APEC AREA OF POTENTIAL ENVIRONMENTAL CONCERN
  - APEC-1 TO APEC-3
  - APEC-4
  - APEC-5 TO APEC-7
  - APEC-8
  - APEC-9 AND APEC-12
  - APEC-10
  - APEC-11
  - APEC-13

LEGEND IS COLOUR DEPENDENT. NON-COLOUR COPIES MAY ALTER INTERPRETATION.



PROJECT NAME:  
**PHASE ONE ENVIRONMENTAL SITE ASSESSMENT**

CLIENT NAME:  
**SOMERSET AND O'CONNOR LIMITED PARTNERSHIP**

PROJECT LOCATION:  
**311 SOMERSET STREET WEST & 234 AND 236 O'CONNOR AVENUE OTTAWA, ONTARIO**

FIGURE NAME:  
**AREAS OF POTENTIAL ENVIRONMENTAL CONCERN**

PROJECT NUMBER:  
**246162**

SCALE:  
**AS SHOWN**

DRAWN BY:  
**CM**

REVIEWED BY:  
**KW**

DATE:  
**MARCH 2021**

FIGURE NUMBER:  
**6**



**APPENDIX C**  
**Photographs**



Photo 1 – North boundary of the Phase One Property, looking west.



Photo 2 – South boundary of the Phase One Property, looking southwest.



Photo 3 – Phase One Property, looking northeast.



Photo 4 – Phase One Property, looking north.



Photo 5 – Looking south from the Phase One Property across Somerset Street West.



Photo 6 – Property adjacent to the west boundary of the Phase One Property.



Photo 7 – Property located adjacent to the north boundary of the Phase One Property.



Photo 8 – Looking southeast from the Phase One Property, across O'Connor Street.



Photo 9 – Dry cleaning facility observed approximately 150 m west of the Phase One Property at 282 Bank Street.



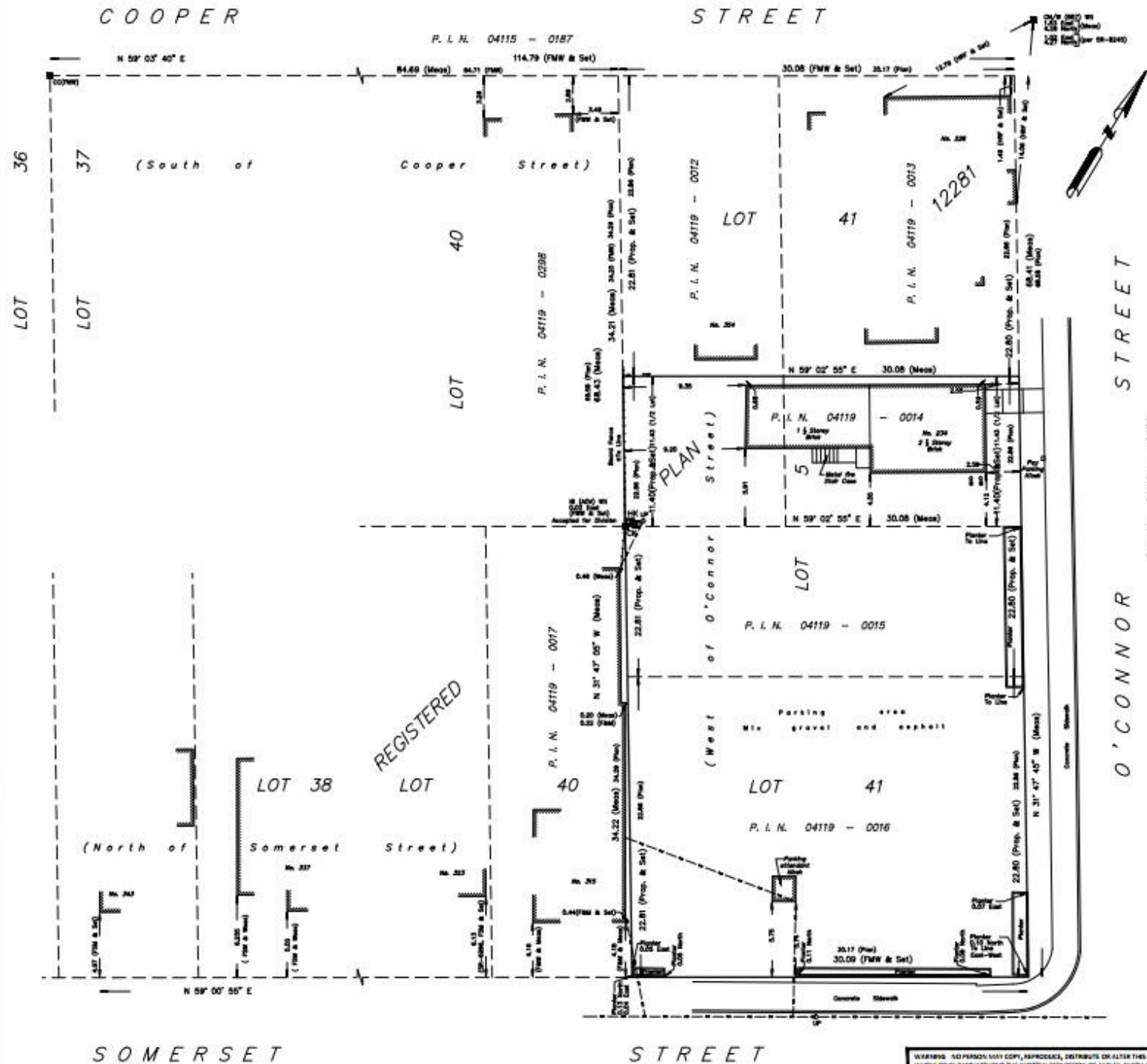
Photo 10 – Fill and vent pipes observed at 374 Cooper Street.



Photo 11 – Fill and vent pipes observed at 364 Cooper Street.

**APPENDIX D**  
**Survey Plan**





**SURVEYOR'S REAL PROPERTY REPORT**  
**PART 1** Plan of

**LOT 5 (West O'Connor Street) and**  
**LOT 41 (North Somerset Street)**  
**REGISTERED PLAN 12281**  
**CITY OF OTTAWA**

FARLEY, SMITH & DENIS SURVEYING LTD. 2015

Scale 1: 200



**Metric Note**

Distances and coordinates on this plan are in metres and can be converted to feet by dividing by 0.3048.

**Distance Note**

Distances shown on this plan are ground distances and can be converted to grid distances by multiplying by the combined scale factor of 0.9993.

**Bearing Note**

Bearings herein are grid bearings derived from the Smart-Net Real Time Network and are referred to the Central Meridian of NAD 83 (West Longitude) NAD-83 (Original).

**Notes & Legend**

—○—	Denotes	Survey Monument Flashed
—■—	Denotes	Survey Monument Painted
SB	Standard Iron Bar	
SBH	Short Standard Iron Bar	
IB	Iron Bar	
CC	Cut Cross	
(WR)	Witness	
M	Measured	
(P)	Registered Plan	
UP	Utility Pole	
o	Bollard	
PLAN	REGISTERED PLAN 12281	
1827/SD	FARLEY, SMITH & DENIS SURVEYING LTD.	
647/NRF	H.R. FARLEY O.L.S.	
647/FAM	FARLEY & MARTIN LIMITED	
857/FMW	FARSHALL, MOFFATT & WOODLAND LIMITED	
1287/FSM	FARLEY, SMITH & MURRAY SURVEYING LTD.	
725/RWA	R.W. ARNETT O.L.S.	
UP	UTILITY POLE	
CK	CABLE KIOSK	
HK	HYDRD KIOSK	

**PART 2**

- REGISTERED RIGHTS-OF-WAY/EASEMENTS**  
No right-of-way or easements were found to be registered against the subject property.
- PROPERTY IMPROVEMENTS**  
Fencing is displaced up to 0.02 metres from the property lines.
- COMPLIANCE WITH MUNICIPAL ZONING BYLAWS**  
Compliance is not certified by this report.
- ADDITIONAL REMARKS**  
The building ties are to the untargeted concrete foundation walls.

**THIS REPORT WAS PREPARED FOR:**

XXXX ("The Client"), the Client's solicitors, mortgages, and other related parties. The undersigned accepts no responsibility for use by other parties. See Part 2 of this Report.

**Surveyor's Certificate**

- I certify that:
- This survey and plan are correct and in accordance with the Surveys Act, the Surveyors Act and the Regulations made under them.
  - The survey was completed on the 21st day of July, 2015.

**JULY 22, 2015**  
Date

Ronald A. Denis  
Ontario Land Surveyor

ASSOCIATION OF ONTARIO  
LAND SURVEYORS  
PLAN SUBDIVISION FORM



THIS PLAN IS NOT VALID UNLESS  
IT IS AN UNCORRECTED ORIGINAL OR  
REPRODUCED BY THE SURVEYOR  
IN ACCORDANCE WITH  
REGULATIONS 2015, SECTION 28 (3)

**FARLEY, SMITH & DENIS SURVEYING LTD.**

ONTARIO LAND SURVEYORS  
CANADA LAND SURVEYORS


190 COLLENADE ROAD, OTTAWA, ONTARIO K2E 7J5  
TEL. (613) 727-8226 FAX. (613) 727-1826

WARNING: NO PERSON MAY COPY, REPRODUCE, DISTRIBUTE OR ALTER THIS PLAN IN WHOLE OR IN PART WITHOUT THE WRITTEN PERMISSION OF FARLEY, SMITH & DENIS SURVEYING LTD. © FARLEY, SMITH & DENIS SURVEYING LTD., 2015

**APPENDIX E**  
**Opta Records**

# HEIRS™

Historical Environmental Information Reporting System



Site Address:  
300 Somerset Street West, Ottawa, ON,  
Canada

Project No:  
86216

Opta Order ID:  
686

Requested By:  
KURT FROMMANN  
PINCHINENVIRONMENTAL

Date Completed:  
7/18/2013 6:57:19 AM

Search Area: 300 Somerset Street West, Ottawa, ON, Canada



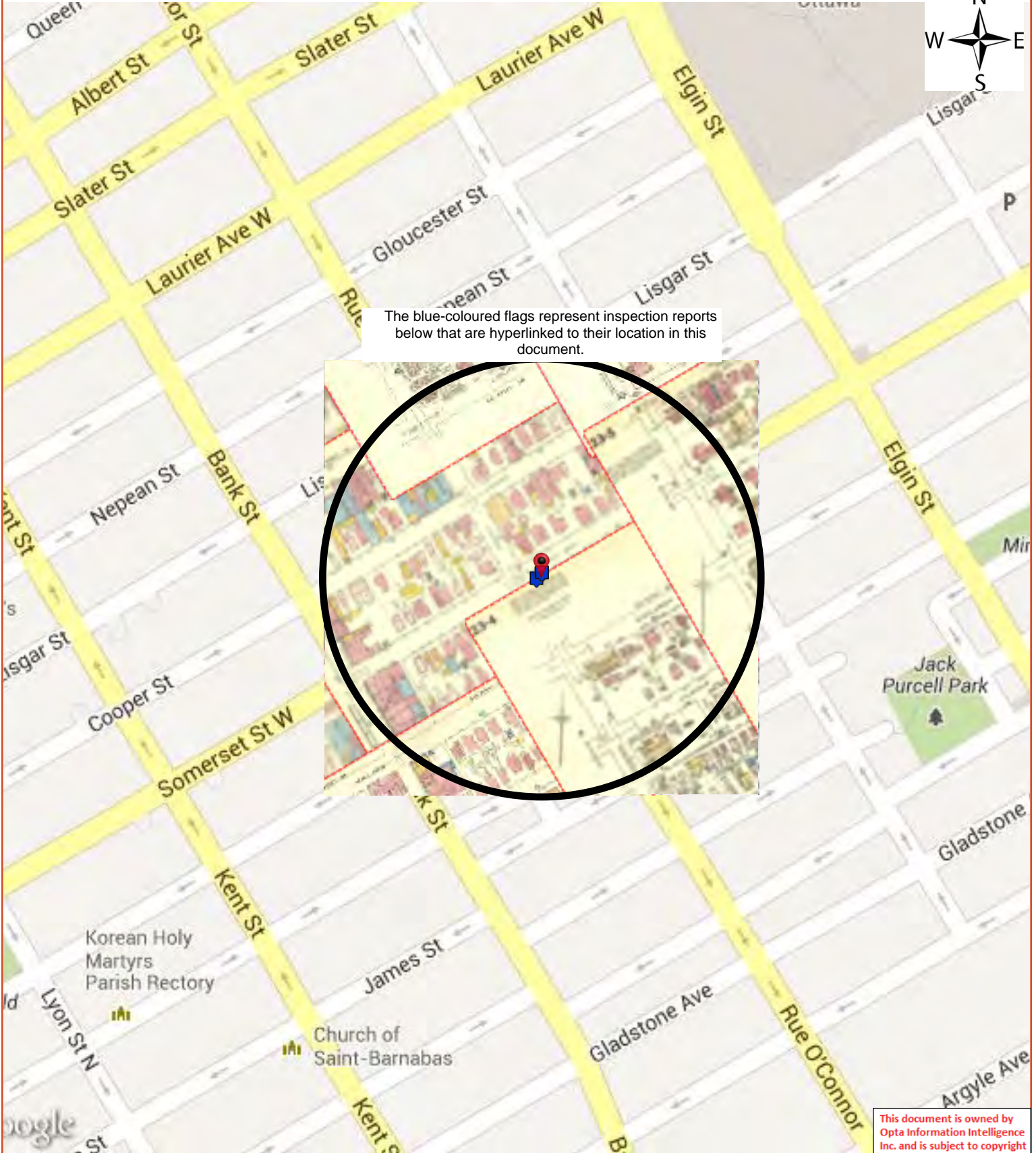
OPTA INFORMATION INTELLIGENCE

Project #: 86216

Requested by:

KURT FROMMANN

Date Completed: July 18, 2013 06:57:19



The blue-coloured flags represent inspection reports below that are hyperlinked to their location in this document.

This document is owned by Opta Information Intelligence Inc. and is subject to copyright protection. Please see the full Terms and Conditions at the front of this document.

## Terms and Conditions

### Report

The documents (hereinafter referred to as the "Documents") to be released as part of the report (hereinafter referred to as the "Report") to be delivered to the purchaser as set out above are documents in Opta's records relating to the described property (hereinafter referred to as the "Property"). Opta makes no representations or warranties respecting the Documents whatsoever, including, without limitation, with respect to the completeness, accuracy or usefulness of the Documents, and does not represent or warrant that these are the only plans and reports prepared in association with the Property or in Opta's possession at the time of Report delivery to the purchaser. The Documents are current as of the date(s) indicated on them. Interpretation of the Documents, if any, is by inference based upon the information which is apparent and obvious on the face of the Documents only. Opta does not represent, warrant or guarantee that interpretations other than those referred to do not exist from other sources. The Report will be prepared for use by the purchaser of the services as shown above hereof only.

### Use

The Reports are for sole use of the customer. Reports are not to be disassembled, decompiled, copied, reproduced, transmitted, displayed, performed, distributed, rented, sub-licensed, altered, or otherwise used in a manner contrary to the intent of Opta's web delivery service.

### Disclaimer

Opta disclaims responsibility for any losses or damages of any kind whatsoever, whether consequential or other, however caused, incurred or suffered, arising directly or indirectly as a result of the services (which services include, but are not limited to, the preparation of the Report provided hereunder), including but not limited to, any losses or damages arising directly or indirectly from any breach of contract, fundamental or otherwise, from reliance on Opta Reports or from any tortious acts or omissions of Opta's agents, employees or representatives.

### Entire Agreement

The parties hereto acknowledge and agree to be bound by the terms and conditions hereof. The request form constitutes the entire agreement between the parties pertaining to the subject matter hereof and supersedes all prior and contemporaneous agreements, negotiations and discussions, whether oral or written, and there are no representations or warranties, or other agreements between the parties in connection with the subject matter hereof except as specifically set forth herein. No supplement, modification, waiver, or termination of the request shall be binding, unless confirmed in writing by the parties hereto.

### Governing Document

In the event of any conflicts or inconsistencies between the provisions hereof and the Reports, the rights and obligations of the parties shall be deemed to be governed by the request form, which shall be the paramount document.

### Law

This agreement shall be governed by and construed in accordance with the laws of the Province of Ontario and the laws of Canada applicable therein.

## Selected / Excluded Maps

Project #: 86216

Requested by:

KURT FROMMANN

Date Completed: July 18, 2013 06:57:19

## Selected Maps:

(1878) Volume: Ottawa Volume 1 Firemap: 37  
(1878) Volume: Ottawa Volume 1 Firemap: 38  
(1895) Volume: Ottawa Volume 1 Firemap: 37  
(1895) Volume: Ottawa Volume 1 Firemap: 38  
(1895) Volume: Ottawa Volume 1 Firemap: 52  
(1895) Volume: Ottawa Volume 1 Firemap: 53  
(1895) Volume: Ottawa Volume 1 Firemap: 54  
(1895) Volume: Ottawa Volume 1 Firemap: 56  
(1901) Volume: Ottawa Volume 1 Firemap: 37  
(1901) Volume: Ottawa Volume 1 Firemap: 38  
(1901) Volume: Ottawa Volume 1 Firemap: 52  
(1901) Volume: Ottawa Volume 1 Firemap: 53  
(1901) Volume: Ottawa Volume 1 Firemap: 54  
(1901) Volume: Ottawa Volume 1 Firemap: 56  
(1912) Volume: Ottawa Volume 1 Firemap: 37  
(1915) Volume: Ottawa Volume 1 Firemap: 37  
(1912) Volume: Ottawa Volume 1 Firemap: 38  
(1915) Volume: Ottawa Volume 1 Firemap: 52  
(1912) Volume: Ottawa Volume 1 Firemap: 52  
(1915) Volume: Ottawa Volume 1 Firemap: 53  
(1912) Volume: Ottawa Volume 1 Firemap: 53  
(1912) Volume: Ottawa Volume 1 Firemap: 54  
(1915) Volume: Ottawa Volume 1 Firemap: 54  
(1915) Volume: Ottawa Volume 1 Firemap: 56  
(1912) Volume: Ottawa Volume 1 Firemap: 56  
(1922) Volume: Ottawa Volume 1 Firemap: 37  
(1922) Volume: Ottawa Volume 1 Firemap: 38  
(1922) Volume: Ottawa Volume 1 Firemap: 52  
(1922) Volume: Ottawa Volume 1 Firemap: 53  
(1922) Volume: Ottawa Volume 1 Firemap: 54  
(1922) Volume: Ottawa Volume 1 Firemap: 56  
(1955) Volume: Ottawa Volume 1 Firemap: 4  
(1955) Volume: Ottawa Volume 1 Firemap: 8  
(1955) Volume: Ottawa Volume 1 Firemap: 13  
(1955) Volume: Ottawa Volume 1 Firemap: 14  
(1955) Volume: Ottawa Volume 1 Firemap: 15  
(1955) Volume: Ottawa Volume 1 Firemap: 16  
(1955) Volume: Ottawa Volume 1 Firemap: 17  
(1955) Volume: Ottawa Volume 1 Firemap: 18  
(1955) Volume: Ottawa Volume 1 Firemap: 19  
(1955) Volume: Ottawa Volume 1 Firemap: 20  
(1963) Volume: Ottawa Volume 1 Firemap: 122  
(1963) Volume: Ottawa Volume 1 Firemap: 126  
(1963) Volume: Ottawa Volume 1 Firemap: 127  
(1963) Volume: Ottawa Volume 1 Firemap: 130  
(1963) Volume: Ottawa Volume 1 Firemap: 123-1



## Selected / Excluded Inspection Reports



OPTA INFORMATION INTELLIGENCE

Project #: 86216

Requested by:

KURT FROMMANN

Date Completed: July 18, 2013 06:57:19

## Selected Inspection Reports within 0 to 50 metres of Search Location:

- (1985) COPE Report - 1985 MAMA TERESAS'S 300 SOMERSET ST W OTTAWA ON K2P 0J6 Reference No: 10687191 (distance = 14 metres\*)
- (2001) Inspection Report - 2001 Mamma Teresa Restaurant Ltd 300 Somerset St.W. Ottawa ON K2P 0J6 Report ID: 11748 (distance = 14 metres\*)
- (1991) Multirisk Report - 1991 MAMA TERESAS RESTAURANT LTD. 300 Somerset Street West Ottawa ON K2P0J6 Report ID: 223 (distance = 0 metres\*)
- (1990) Multirisk Report - 1990 MAMA TERESAS RESTAURANT 300 Somerset Street West Ottawa ON K2P0J6 Report ID: 224 (distance = 0 metres\*)
- (1982) COMMERCIAL PROPERTY FIRE RATING FORM Report - 1982 N/A 300 Somerset Street West Ottawa ON K2P0J6 Report ID: 225 (distance = 0 metres\*)
- (1988) Multirisk Report - 1988 MAMA TERESAS RESTAURANT 300 Somerset Street West Ottawa ON K2P0J6 Report ID: 227 (distance = 0 metres\*)
- (1987) Multirisk Report - 1987 MAMA TERESAS RESTAURANT & TAVERN LTD. 300 Somerset Street West Ottawa ON K2P0J6 Report ID: 228 (distance = 0 metres\*)
- (1980) FIRE INSPECTION AND RATE CALCULATION FORM Report - 1980 N/A 300 Somerset Street West Ottawa ON K2P0J6 Report ID: 229 (distance = 0 metres\*)
- (1980) Siteplan Report - 1980 N/A 300 Somerset Street West Ottawa ON K2P0J6 Report ID: 231 (distance = 0 metres\*)
- (1985) Siteplan Report - 1985 N/A 300 Somerset Street West Ottawa ON K2P0J6 Report ID: 232 (distance = 0 metres\*)

## Excluded Inspection Reports within 0 to 50 metres of Search Location:

- (1999) Multirisk Report - 1999 310 SOMERSET ST W OTTAWA ON K1N 6W1 Reference No: 10687202 (distance = 22 metres\*)
- (1999) Multirisk Report - 1999 315 SOMERSET ST W OTTAWA ON K2P 0J8 Reference No: 10687214 (distance = 47 metres\*)
- (1991) COPE Report - 1991 315 SOMERSET ST W OTTAWA ON K2P 0J8 Reference No: 10687214 (distance = 47 metres\*)
- (1985) COPE Report - 1985 292 SOMERSET ST W OTTAWA ON K2P 0J6 Reference No: 10687164 (distance = 20 metres\*)
- (1993) COPE Report - 1993 310 SOMERSET ST W OTTAWA ON K1N 6W1 Reference No: 10687202 (distance = 22 metres\*)
- (2001) Inspection Report - 2001 315 Somerset Street West Ottawa ON K2P 0J8 Report ID: 10612 (distance = 47 metres\*)
- (2004) Inspection Report - 2004 315 Somerset Street West Ottawa ON K2P 0J8 Report ID: 77167 (distance = 47 metres\*)
- (2001) All Risk Report - 2001 300 Somerset Street West Ottawa ON K2P0J0 Report ID: 221 (distance = 0 metres\*)
- (1985) Cope Report - 1985 300 Somerset Street West Ottawa ON K2P0J6 Report ID: 226 (distance = 0 metres\*)
- (1968) CWA-RATE CALCULATION FORM Report - 1968 300 Somerset Street West Ottawa ON K2P0J6 Report ID: 230 (distance = 0 metres\*)

## Selected Inspection Reports within 50 to 300 metres of Search Location:

None

## Excluded Inspection Reports within 50 to 300 metres of Search Location:

- (1993) Multirisk Report - 1993 261 COOPER ST OTTAWA ON K2P 0G3 Reference No: 10618881 (distance = 194 metres\*)
- (1994) Multirisk Report - 1994 225 METCALFE ST OTTAWA ON K2P 1P9 Reference No: 10675183 (distance = 190 metres\*)
- (1988) COPE Report - 1988 323 SOMERSET ST W OTTAWA ON K2P 0J8 Reference No: 10687226 (distance = 90 metres\*)
- (1994) Multirisk Report - 1994 323 SOMERSET ST W OTTAWA ON K2P 0J8 Reference No: 10687226 (distance = 90 metres\*)
- (1994) Multirisk Report - 1994 346 SOMERSET ST W OTTAWA ON K2P 0J9 Reference No: 10687292 (distance = 173 metres\*)
- (1994) Multirisk Report - 1994 326 SOMERSET ST W OTTAWA ON K2P 0J9 Reference No: 10935681 (distance = 89 metres\*)
- (1994) Multirisk Report - 1994 216 METCALFE ST OTTAWA ON K2P 1J4 Reference No: 11242197 (distance = 158 metres\*)
- (1992) COPE Report - 1992 309 COOPER ST OTTAWA ON K2P 0G5 Reference No: 10618916 (distance = 140 metres\*)
- (1996) Multirisk Report - 1996 309 COOPER ST OTTAWA ON K2P 0G5 Reference No: 10618916 (distance = 140 metres\*)
- (1993) Multirisk Report - 1993 297 BANK ST OTTAWA ON K2P 1X7 Reference No: 10607429 (distance = 193 metres\*)
- (1993) Multirisk Report - 1993 312 COOPER ST OTTAWA ON K2P 0G7 Reference No: 70032663 (distance = 133 metres\*)
- (1994) Multirisk Report - 1994 267 O'CONNOR ST OTTAWA ON K2P 1V3 Reference No: 70132956 (distance = 122 metres\*)
- (1995) Multirisk Report - 1995 225 METCALFE ST OTTAWA ON K2P 1P9 Reference No: 10675183 (distance = 190 metres\*)
- (1995) Multirisk Report - 1995 297 BANK ST OTTAWA ON K2P 1X7 Reference No: 10607429 (distance = 193 metres\*)
- (1997) Multirisk Report - 1997 325 COOPER ST OTTAWA ON K2P 0G5 Reference No: 70355175 (distance = 105 metres\*)
- (1995) Multirisk Report - 1995 225 METCALFE ST OTTAWA ON K2P 1P9 Reference No: 10675183 (distance = 190 metres\*)
- (1995) Multirisk Report - 1995 340 GILMOUR ST OTTAWA ON K2P 0E1 Reference No: 70355062 (distance = 180 metres\*)
- (1995) Multirisk Report - 1995 325 COOPER ST OTTAWA ON K2P 0G5 Reference No: 70355175 (distance = 105 metres\*)
- (1995) Multirisk Report - 1995 322 COOPER ST OTTAWA ON K2P 0G7 Reference No: 10618955 (distance = 103 metres\*)
- (1991) COPE Report - 1991 307 GILMOUR ST OTTAWA ON K2P 0P7 Reference No: 10323845 (distance = 158 metres\*)
- (1996) Multirisk Report - 1996 307 GILMOUR ST OTTAWA ON K2P 0P7 Reference No: 10323845 (distance = 158 metres\*)
- (1996) Multirisk Report - 1996 336 MACLAREN ST OTTAWA ON K2P 0M6 Reference No: 11060289 (distance = 114 metres\*)
- (1986) COPE Report - 1986 336 MACLAREN ST OTTAWA ON K2P 0M6 Reference No: 11060289 (distance = 114 metres\*)
- (1996) Multirisk Report - 1996 331 SOMERSET ST W OTTAWA ON K2P 0J8 Reference No: 10687238 (distance = 133 metres\*)
- (1992) COPE Report - 1992 331 SOMERSET ST W OTTAWA ON K2P 0J8 Reference No: 10687238 (distance = 133 metres\*)
- (1996) Multirisk Report - 1996 331 COOPER ST OTTAWA ON K2P 0G5 Reference No: 10618979 (distance = 101 metres\*)
- (1987) COPE Report - 1987 340 SOMERSET ST W OTTAWA ON K2P 0J9 Reference No: 10687277 (distance = 148 metres\*)
- (1996) Multirisk Report - 1996 340 SOMERSET ST W OTTAWA ON K2P 0J9 Reference No: 10687277 (distance = 148 metres\*)
- (1996) Multirisk Report - 1996 225 METCALFE ST OTTAWA ON K2P 1P9 Reference No: 10675183 (distance = 190 metres\*)
- (1996) Multirisk Report - 1996 320 MACLAREN ST OTTAWA ON K2P 0M6 Reference No: 11054275 (distance = 92 metres\*)
- (1996) Multirisk Report - 1996 275 BANK ST OTTAWA ON K2P 1X5 Reference No: 10607367 (distance = 195 metres\*)
- (1997) Multirisk Report - 1997 327 SOMERSET ST W OTTAWA ON K2P 0J8 Reference No: 11259003 (distance = 111 metres\*)
- (1996) Multirisk Report - 1996 350 SOMERSET ST W OTTAWA ON K2P 0J9 Reference No: 11136573 (distance = 190 metres\*)
- (1996) Multirisk Report - 1996 278 O'CONNOR ST OTTAWA ON K2P 1V4 Reference No: 70674564 (distance = 125 metres\*)
- (1997) Multirisk Report - 1997 340 MACLAREN ST OTTAWA ON K2P 0M6 Reference No: 10649618 (distance = 123 metres\*)
- (1996) Multirisk Report - 1996 275 MACLAREN ST OTTAWA ON K2P 0L9 Reference No: 10649529 (distance = 117 metres\*)
- (1997) Multirisk Report - 1997 347 GILMOUR ST OTTAWA ON K2P 0R1 Reference No: 70732733 (distance = 193 metres\*)
- (1997) Multirisk Report - 1997 280 O'CONNOR ST OTTAWA ON K2P 1V4 Reference No: 70732757 (distance = 141 metres\*)
- (1997) Multirisk Report - 1997 338 SOMERSET ST W OTTAWA ON K2P 0J9 Reference No: 11207357 (distance = 140 metres\*)
- (1986) COPE Report - 1986 356 MACLAREN ST OTTAWA ON K2P 0M6 Reference No: 10649645 (distance = 162 metres\*)
- (1998) Multirisk Report - 1998 356 MACLAREN ST OTTAWA ON K2P 0M6 Reference No: 10649645 (distance = 162 metres\*)
- (1998) Multirisk Report - 1998 297 BANK ST OTTAWA ON K2P 1X7 Reference No: 10607429 (distance = 193 metres\*)
- (1998) Multirisk Report - 1998 346 SOMERSET ST W OTTAWA ON K2P 0J9 Reference No: 10687292 (distance = 173 metres\*)
- (1999) Multirisk Report - 1999 364 LEWIS ST OTTAWA ON K2P 0S8 Reference No: 70991934 (distance = 198 metres\*)
- (1999) Multirisk Report - 1999 309 COOPER ST OTTAWA ON K2P 0G5 Reference No: 10618916 (distance = 140 metres\*)
- (1999) Multirisk Report - 1999 307 GILMOUR ST OTTAWA ON K2P 0P7 Reference No: 10323845 (distance = 158 metres\*)
- (2000) Multirisk Report - 2000 346 SOMERSET ST W OTTAWA ON K2P 0J9 Reference No: 10687292 (distance = 173 metres\*)
- (2000) Multirisk Report - 2000 326 SOMERSET ST W OTTAWA ON K2P 0J9 Reference No: 10935681 (distance = 89 metres\*)
- (1993) COPE Report - 1993 340 MACLAREN ST OTTAWA ON K2P 0M6 Reference No: 10649618 (distance = 123 metres\*)
- (2000) Multirisk Report - 2000 340 MACLAREN ST OTTAWA ON K2P 0M6 Reference No: 10649618 (distance = 123 metres\*)
- (1994) Multirisk Report - 1994 270 MACLAREN ST OTTAWA ON K2P 0M3 Reference No: 70143225 (distance = 129 metres\*)
- (2000) Multirisk Report - 2000 270 MACLAREN ST OTTAWA ON K2P 0M3 Reference No: 70143225 (distance = 129 metres\*)
- (2000) COPE Report - 2000 270 MACLAREN ST OTTAWA ON K2P 0M3 Reference No: 70143225 (distance = 129 metres\*)
- (1996) Multirisk Report - 1996 332 GILMOUR ST OTTAWA ON K2P 0R3 Reference No: 70461458 (distance = 175 metres\*)
- (2000) Multirisk Report - 2000 331 SOMERSET ST W OTTAWA ON K2P 0J8 Reference No: 10687238 (distance = 133 metres\*)
- (2000) Multirisk Report - 2000 295 COOPER ST OTTAWA ON K2P 0G5 Reference No: 71225688 (distance = 187 metres\*)



## Selected / Excluded Inspection Reports



OPTA INFORMATION INTELLIGENCE

Project #: 86216

Requested by:

KURT FROMMANN

Date Completed: July 18, 2013 06:57:19

- (1981) COPE Report - 1981 205 OCONNOR ST OTTAWA ON M0M 0M0 Reference No: 10677594 (distance = 168 metres\*)
- (1986) COPE Report - 1986 252 METCALFE ST OTTAWA ON K2P 1R3 Reference No: 10675218 (distance = 170 metres\*)
- (1985) COPE Report - 1985 245 METCALFE ST OTTAWA ON K2P 2K2 Reference No: 11252872 (distance = 177 metres\*)
- (1987) COPE Report - 1987 237 METCALFE ST OTTAWA ON K2P 1R2 Reference No: 11283333 (distance = 171 metres\*)
- (1999) COPE Report - 1999 300 LISGAR ST OTTAWA ON K2P 0E2 Reference No: 10648643 (distance = 193 metres\*)
- (1992) COPE Report - 1992 267 OCONNOR ST OTTAWA ON M0M 0M0 Reference No: 10677656 (distance = 122 metres\*)
- (1986) COPE Report - 1986 337 SOMERSET ST W OTTAWA ON K2P 0J8 Reference No: 10687253 (distance = 165 metres\*)
- (1994) COPE Report - 1994 338 SOMERSET ST W OTTAWA ON K2P 0J9 Reference No: 11207357 (distance = 140 metres\*)
- (1987) COPE Report - 1987 341 MACLAREN ST OTTAWA ON K2P 2E2 Reference No: 11288839 (distance = 137 metres\*)
- (1985) COPE Report - 1985 332 SOMERSET ST W OTTAWA ON K2P 0J9 Reference No: 10687241 (distance = 114 metres\*)
- (1995) COPE Report - 1995 331 COOPER ST OTTAWA ON K2P 0G5 Reference No: 10618979 (distance = 101 metres\*)
- (1996) COPE Report - 1996 332 GILMOUR ST OTTAWA ON K2P 0R3 Reference No: 70461458 (distance = 175 metres\*)
- (1999) COPE Report - 1999 352 MACLAREN ST OTTAWA ON K2P 0M6 Reference No: 10935678 (distance = 151 metres\*)
- (1987) COPE Report - 1987 355 COOPER ST OTTAWA ON K2P 0G8 Reference No: 10677605 (distance = 103 metres\*)
- (2002) Inspection Report - 2002 307 Gilmour St. Ottawa ON K2P 0P7 Report ID: 55543 (distance = 158 metres\*)
- (2003) Inspection Report - 2002 275 Bank St. Ottawa ON K2P 2L6 Report ID: 3970 (distance = 195 metres\*)
- (2002) Inspection Report - 2002 275 Bank Street Ottawa ON K2P 1X5 Report ID: 7554 (distance = 195 metres\*)
- (2005) Inspection Report - 2005 275 Bank St Ottawa ON K2P 2L6 Report ID: 104283 (distance = 195 metres\*)
- (2001) Inspection Report - 2001 297-299 Bank Street Ottawa ON K2P 1X7 Report ID: 10353 (distance = 193 metres\*)
- (2003) Inspection Report - 2003 297 Bank Street (297-299) Ottawa ON K2P 1X7 Report ID: 30869 (distance = 193 metres\*)
- (2002) Inspection Report - 2002 395 Bank St (305-307) Ottawa ON K2P 1X7 Report ID: 7425 (distance = 198 metres\*)
- (2001) Inspection Report - 2001 322 Cooper Street Ottawa ON K2P 0G7 Report ID: 65796 (distance = 103 metres\*)
- (2002) Inspection Report - 2002 331 Cooper Street (Suites 500-502, 401-402) Ottawa ON K2P 0G5 Report ID: 8002 (distance = 101 metres\*)
- (2004) Inspection Report - 2004 257 Lisgar St. Ottawa ON K2P 0C7 Report ID: 74603 (distance = 189 metres\*)
- (2001) Inspection Report - 2001 225 MacLaren Street Ottawa ON K2P 0L6 Report ID: 66398 (distance = 183 metres\*)
- (2002) Inspection Report - 2002 283 MacLaren St (283 & 285) Ottawa ON K2P 0L9 Report ID: 68515 (distance = 87 metres\*)
- (2004) Inspection Report - 2004 340-342 MacLaren St. Ottawa ON K2P 0M8 Report ID: 74106 (distance = 123 metres\*)
- (2005) Inspection Report - 2005 340 MacLaren Street (340-342) Ottawa ON K2P 0M6 Report ID: 103769 (distance = 123 metres\*)
- (2004) Inspection Report - 2004 225 Metcalfe St. INCL 235 Somerset St. W. Ottawa ON K2P 1P9 Report ID: 74606 (distance = 190 metres\*)
- (2005) Inspection Report - 2005 323 Somerset St. W. Ottawa ON K2P 0J8 Report ID: 103264 (distance = 90 metres\*)
- (2001) Inspection Report - 2001 337 Somerset St. W. Ottawa ON K2P 0J8 Report ID: 66371 (distance = 165 metres\*)
- (2005) Inspection Report - 2005 343 Somerset St. W. Ottawa ON K2P 0J8 Report ID: 105092 (distance = 198 metres\*)
- (2003) Inspection Report - 2003 352 MacLaren St. Ottawa ON K2P 0M6 Report ID: 5685 (distance = 151 metres\*)
- (2002) Inspection Report - 2002 338 Somerset Street West Ottawa ON K2P 0J9 Report ID: 55338 (distance = 140 metres\*)
- (2005) Inspection Report - 2005 355 Gilmour St. Ottawa ON K2P 0R1 Report ID: 103945 (distance = 199 metres\*)
- (2002) Inspection Report - 2002 327 Somerset St. W Ottawa ON K2P 0J8 Report ID: 67497 (distance = 111 metres\*)
- (2003) Inspection Report - 2003 237 Metcalfe St. 237-237A Ottawa ON K2P 1R2 Report ID: 6165 (distance = 171 metres\*)
- (2002) Inspection Report - 2002 341 MacLaren St. Ottawa ON K2P 2G2 Report ID: 66962 (distance = 137 metres\*)
- (2005) Inspection Report - 2005 267 O'Connor Street Ottawa ON K2P 1V3 Report ID: 103959 (distance = 122 metres\*)
- (2004) Inspection Report - 2004 267 O'Connor St., Ottawa ON K2P 1V3 Report ID: 77372 (distance = 122 metres\*)
- (2001) Inspection Report - 2001 373 Cooper St. Ottawa ON K2P 0G8 Report ID: 10915 (distance = 140 metres\*)
- (2004) Inspection Report - 2004 280-282 O'Connor St. (Incl. 339 Gilmour) Ottawa ON K2P 1V4 Report ID: 75152 (distance = 141 metres\*)
- (2005) Inspection Report - 2005 364 Lewis St. Ottawa ON K2P 0S8 Report ID: 105043 (distance = 198 metres\*)
- (2002) Inspection Report - 2002 381 Cooper Street Ottawa ON K2P 0G8 Report ID: 68322 (distance = 165 metres\*)
- (2001) Inspection Report - 2001 295 Cooper St. Ottawa ON K2P 0G5 Report ID: 11947 (distance = 187 metres\*)
- (2003) Inspection Report - 2003 379 Cooper St. Ottawa ON K2P 9G8 Report ID: 69360 (distance = 159 metres\*)
- (2005) Inspection Report - 2005 261 O'Connor Street (Incl. 295 MacLaren Street) Ottawa ON K2P 1V1 Report ID: 105027 (distance = 70 metres\*)

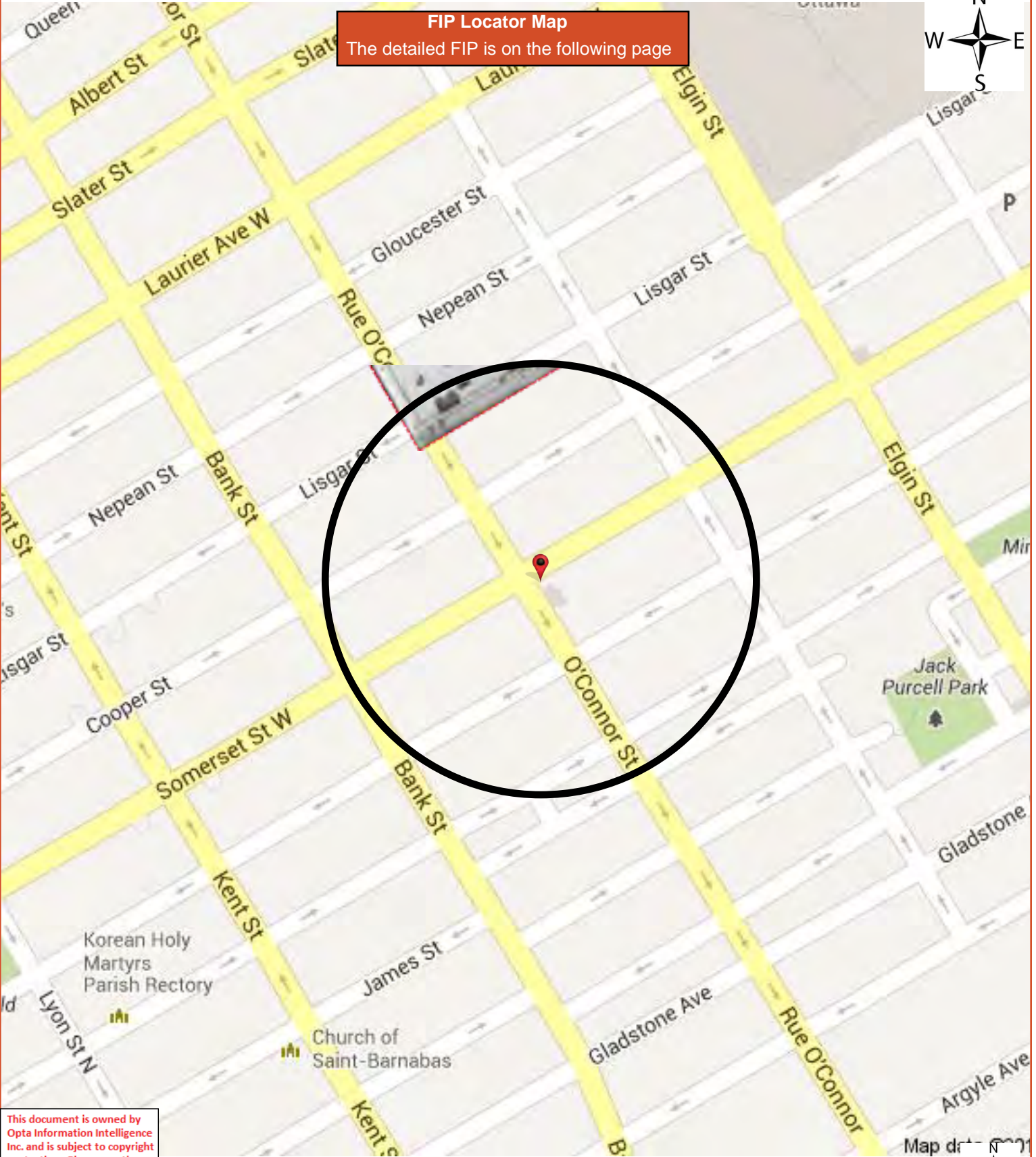





## Page Report Title

9	(1878) Volume: Ottawa Volume 1 Firemap: 37
11	(1878) Volume: Ottawa Volume 1 Firemap: 38
13	(1895) Volume: Ottawa Volume 1 Firemap: 37
15	(1895) Volume: Ottawa Volume 1 Firemap: 38
17	(1895) Volume: Ottawa Volume 1 Firemap: 52
19	(1895) Volume: Ottawa Volume 1 Firemap: 53
21	(1895) Volume: Ottawa Volume 1 Firemap: 54
23	(1895) Volume: Ottawa Volume 1 Firemap: 56
25	(1901) Volume: Ottawa Volume 1 Firemap: 37
27	(1901) Volume: Ottawa Volume 1 Firemap: 38
29	(1901) Volume: Ottawa Volume 1 Firemap: 52
31	(1901) Volume: Ottawa Volume 1 Firemap: 53
33	(1901) Volume: Ottawa Volume 1 Firemap: 54
35	(1901) Volume: Ottawa Volume 1 Firemap: 56
37	(1912) Volume: Ottawa Volume 1 Firemap: 37
39	(1915) Volume: Ottawa Volume 1 Firemap: 37
41	(1912) Volume: Ottawa Volume 1 Firemap: 38
43	(1915) Volume: Ottawa Volume 1 Firemap: 52
45	(1912) Volume: Ottawa Volume 1 Firemap: 52
47	(1915) Volume: Ottawa Volume 1 Firemap: 53
49	(1912) Volume: Ottawa Volume 1 Firemap: 53
51	(1912) Volume: Ottawa Volume 1 Firemap: 54
53	(1915) Volume: Ottawa Volume 1 Firemap: 54
55	(1915) Volume: Ottawa Volume 1 Firemap: 56
57	(1912) Volume: Ottawa Volume 1 Firemap: 56
59	(1922) Volume: Ottawa Volume 1 Firemap: 37
61	(1922) Volume: Ottawa Volume 1 Firemap: 38
63	(1922) Volume: Ottawa Volume 1 Firemap: 52
65	(1922) Volume: Ottawa Volume 1 Firemap: 53
67	(1922) Volume: Ottawa Volume 1 Firemap: 54
69	(1922) Volume: Ottawa Volume 1 Firemap: 56
71	(1955) Volume: Ottawa Volume 1 Firemap: 4
73	(1955) Volume: Ottawa Volume 1 Firemap: 8
75	(1955) Volume: Ottawa Volume 1 Firemap: 13
77	(1955) Volume: Ottawa Volume 1 Firemap: 14
79	(1955) Volume: Ottawa Volume 1 Firemap: 15
81	(1955) Volume: Ottawa Volume 1 Firemap: 16
83	(1955) Volume: Ottawa Volume 1 Firemap: 17
85	(1955) Volume: Ottawa Volume 1 Firemap: 18
87	(1955) Volume: Ottawa Volume 1 Firemap: 19
89	(1955) Volume: Ottawa Volume 1 Firemap: 20
91	(1963) Volume: Ottawa Volume 1 Firemap: 122
93	(1963) Volume: Ottawa Volume 1 Firemap: 126
95	(1963) Volume: Ottawa Volume 1 Firemap: 127
97	(1963) Volume: Ottawa Volume 1 Firemap: 130
99	(1963) Volume: Ottawa Volume 1 Firemap: 123-1
101	(1963) Volume: Ottawa Volume 1 Firemap: 123-2
103	(1963) Volume: Ottawa Volume 1 Firemap: 123-4
105	(1963) Volume: Ottawa Volume 1 Firemap: 123-5
106	(1985) COPE Report - 1985 MAMA TERESAS'S 300 SOMERSET ST W OTTAWA ON K2P 0J6 Reference No: 10687191 (distance = 14 metres*)
109	(2001) Inspection Report - 2001 Mamma Teresa Restaurant Ltd 300 Somerset St.W. Ottawa ON K2P 0J6 (distance = 14 metres*)
119	(1991) Multirisk Report - 1991 MAMA TERESAS RESTAURANT LTD. 300 Somerset Street West Ottawa ON K2P0J6 (distance = 0 metres*)
126	(1990) Multirisk Report - 1990 MAMA TERESAS RESTAURANT 300 Somerset Street West Ottawa ON K2P0J6 (distance = 0 metres*)
135	(1982) COMMERCIAL PROPERTY FIRE RATING FORM Report - 1982 N/A 300 Somerset Street West Ottawa ON K2P0J6 (distance = 0 metres*)
138	(1988) Multirisk Report - 1988 MAMA TERESAS RESTAURANT 300 Somerset Street West Ottawa ON K2P0J6 (distance = 0 metres*)
142	(1987) Multirisk Report - 1987 MAMA TERESAS RESTAURANT & TAVERN LTD. 300 Somerset Street West Ottawa ON K2P0J6 (distance = 0 metres*)
152	(1980) FIRE INSPECTION AND RATE CALCULATION FORM Report - 1980 N/A 300 Somerset Street West Ottawa ON K2P0J6 (distance = 0 metres*)
156	(1980) Siteplan Report - 1980 N/A 300 Somerset Street West Ottawa ON K2P0J6 (distance = 0 metres*)
158	(1985) Siteplan Report - 1985 N/A 300 Somerset Street West Ottawa ON K2P0J6 (distance = 0 metres*)





This document is owned by Opta Information Intelligence Inc. and is subject to copyright protection. Please see the full Terms and Conditions at the front of this document.



1878 Volume: Ottawa 1 Firemap: 37  
Ottawa Volume 1 Plan: 1420 (1878)  
Sheet: 37 (1878)

Project #: 86216

Requested by:

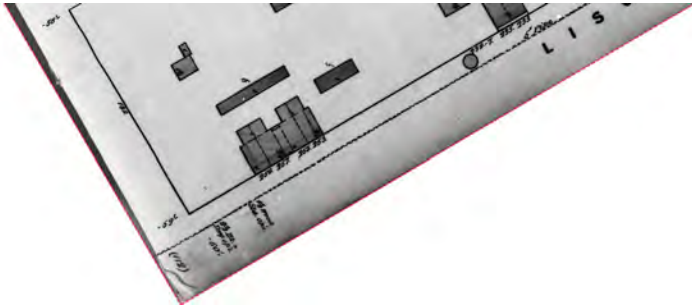
KURT FROMMANN

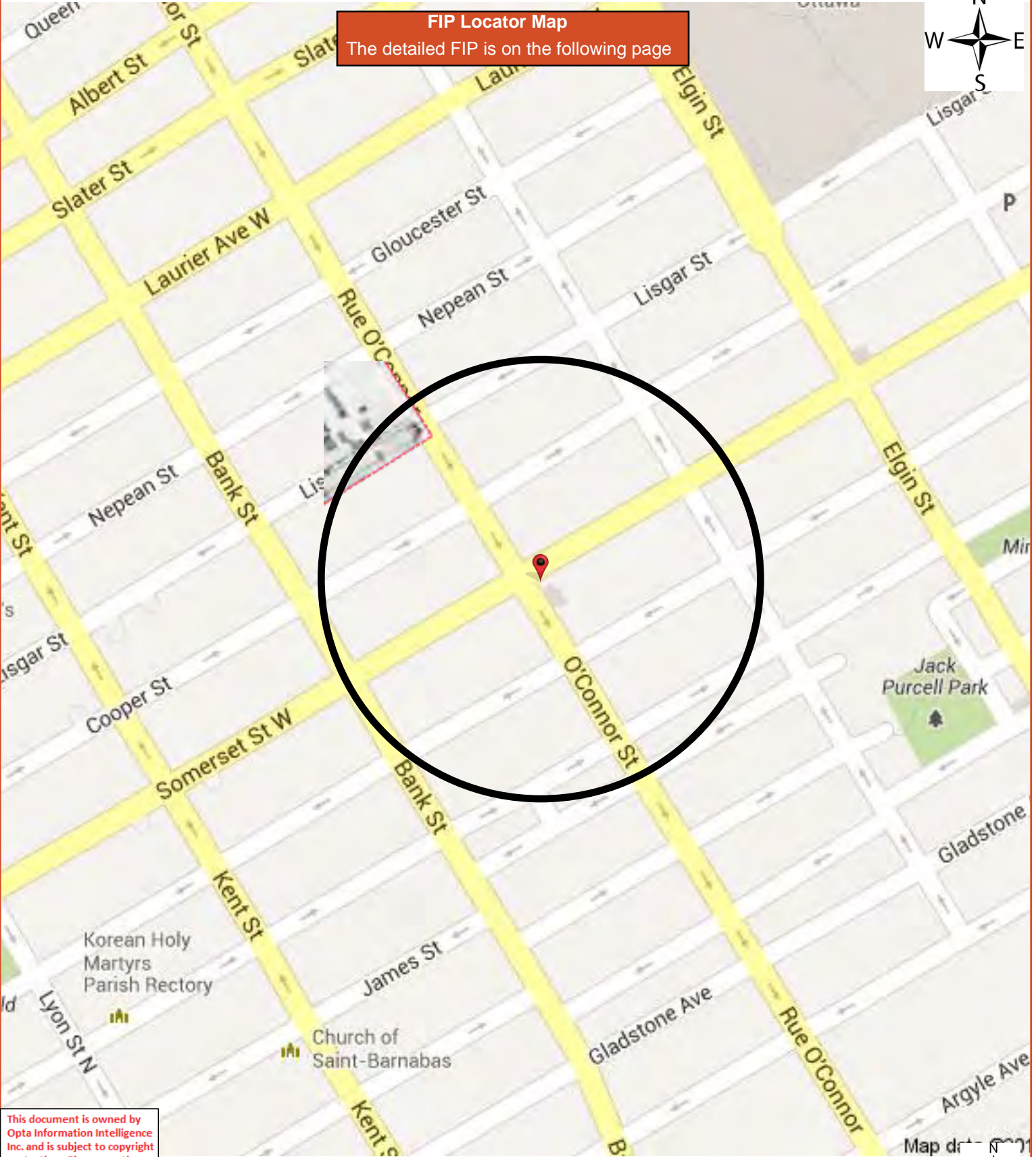
Date Completed: July 18, 2013 06:57:19



OPTA INFORMATION INTELLIGENCE

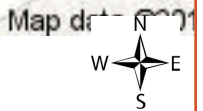
This document is owned by Opta Information Intelligence Inc. and is subject to copyright protection. Please see the full Terms and Conditions at the front of this document.





**FIP Locator Map**  
The detailed FIP is on the following page

This document is owned by Opta Information Intelligence Inc. and is subject to copyright protection. Please see the full Terms and Conditions at the front of this document.



1878 Volume: Ottawa 1 Firemap: 38  
Ottawa Volume 1 Plan: 1420 (1878)  
Sheet: 38 (1878)

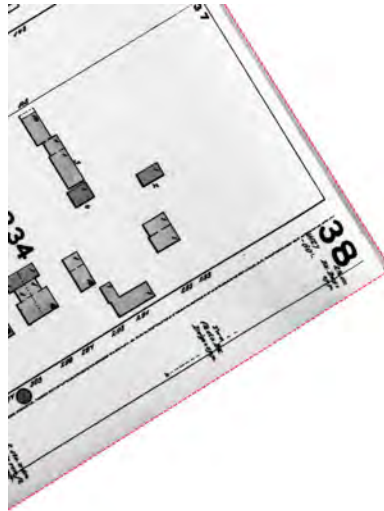
Requested by:

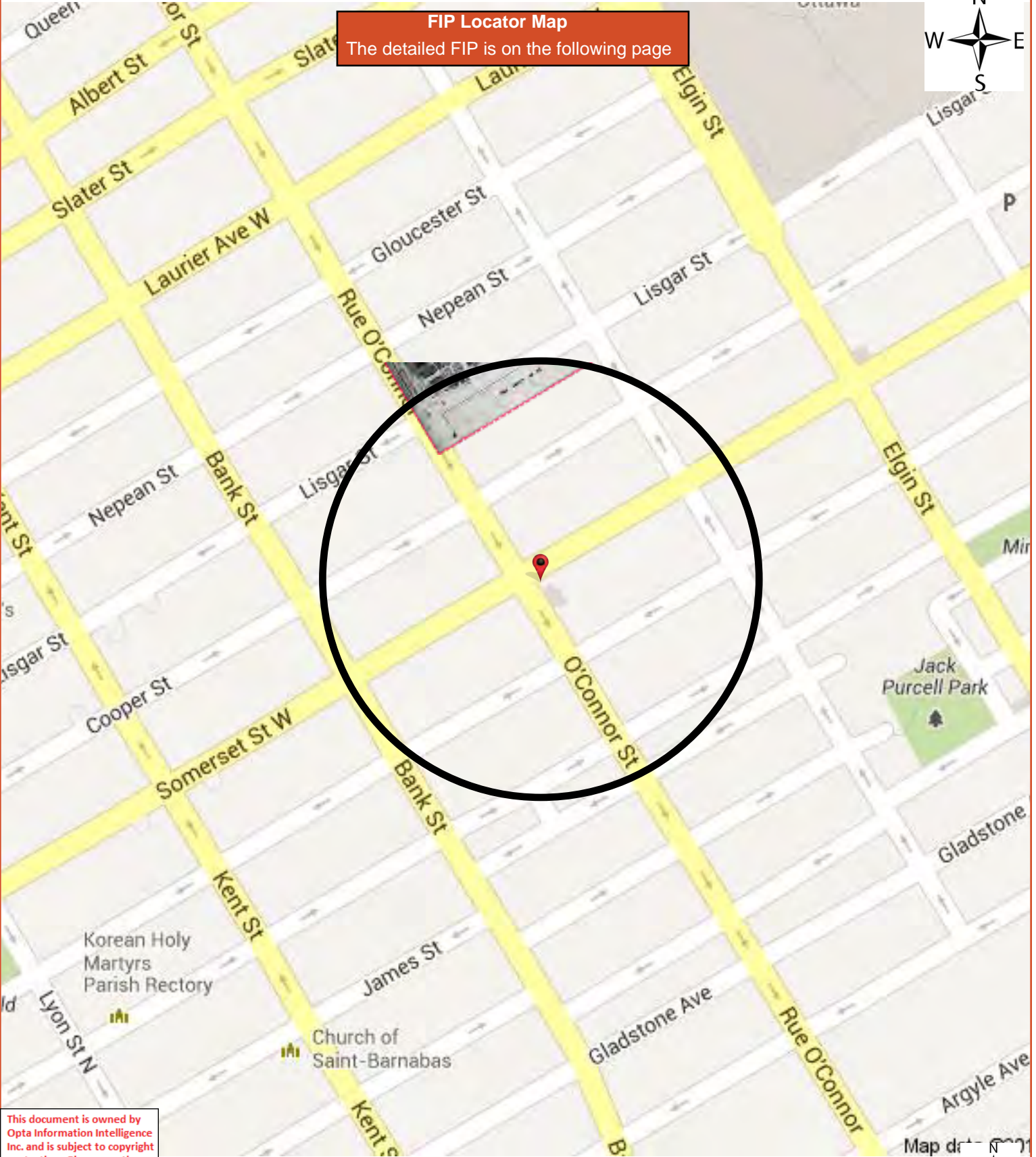
KURT FROMMANN

Date Completed: July 18, 2013 06:57:19




OPTA INFORMATION INTELLIGENCE





This document is owned by Opta Information Intelligence Inc. and is subject to copyright protection. Please see the full Terms and Conditions at the front of this document.



1895 Volume: Ottawa 1 Firemap: 37  
Ottawa Volume 1 Plan: 1422 (1888)  
Sheet: 37 (1895)

Project #: 86216

Requested by:

KURT FROMMANN

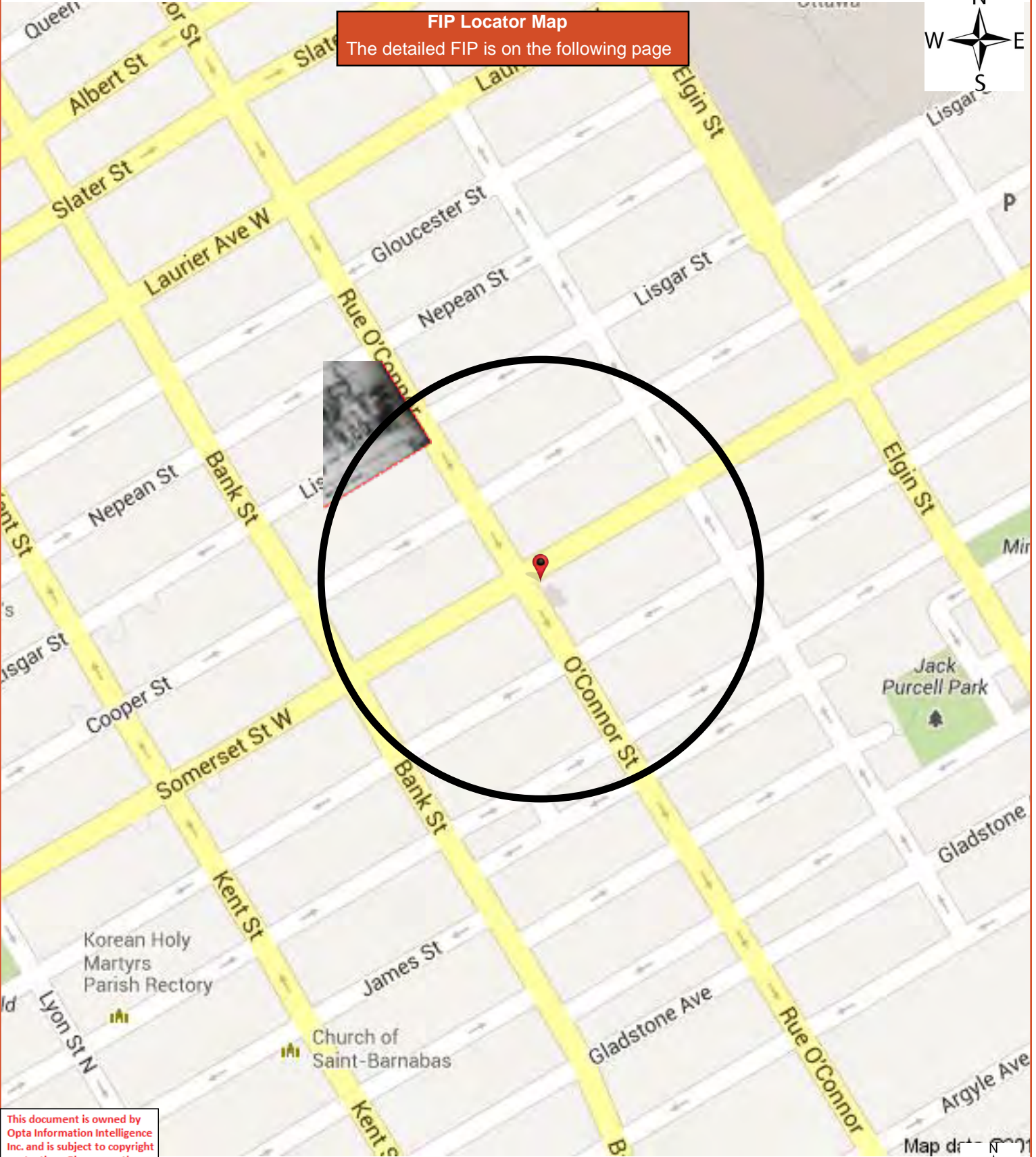
Date Completed: July 18, 2013 06:57:19



OPTA INFORMATION INTELLIGENCE

This document is owned by Opta Information Intelligence Inc. and is subject to copyright protection. Please see the full Terms and Conditions at the front of this document.






**FIP Locator Map**  
The detailed FIP is on the following page



This document is owned by Opta Information Intelligence Inc. and is subject to copyright protection. Please see the full Terms and Conditions at the front of this document.





1895 Volume: Ottawa 1 Firemap: 38  
Ottawa Volume 1 Plan: 1422 (1888)  
Sheet: 38 (1895)

Requested by:

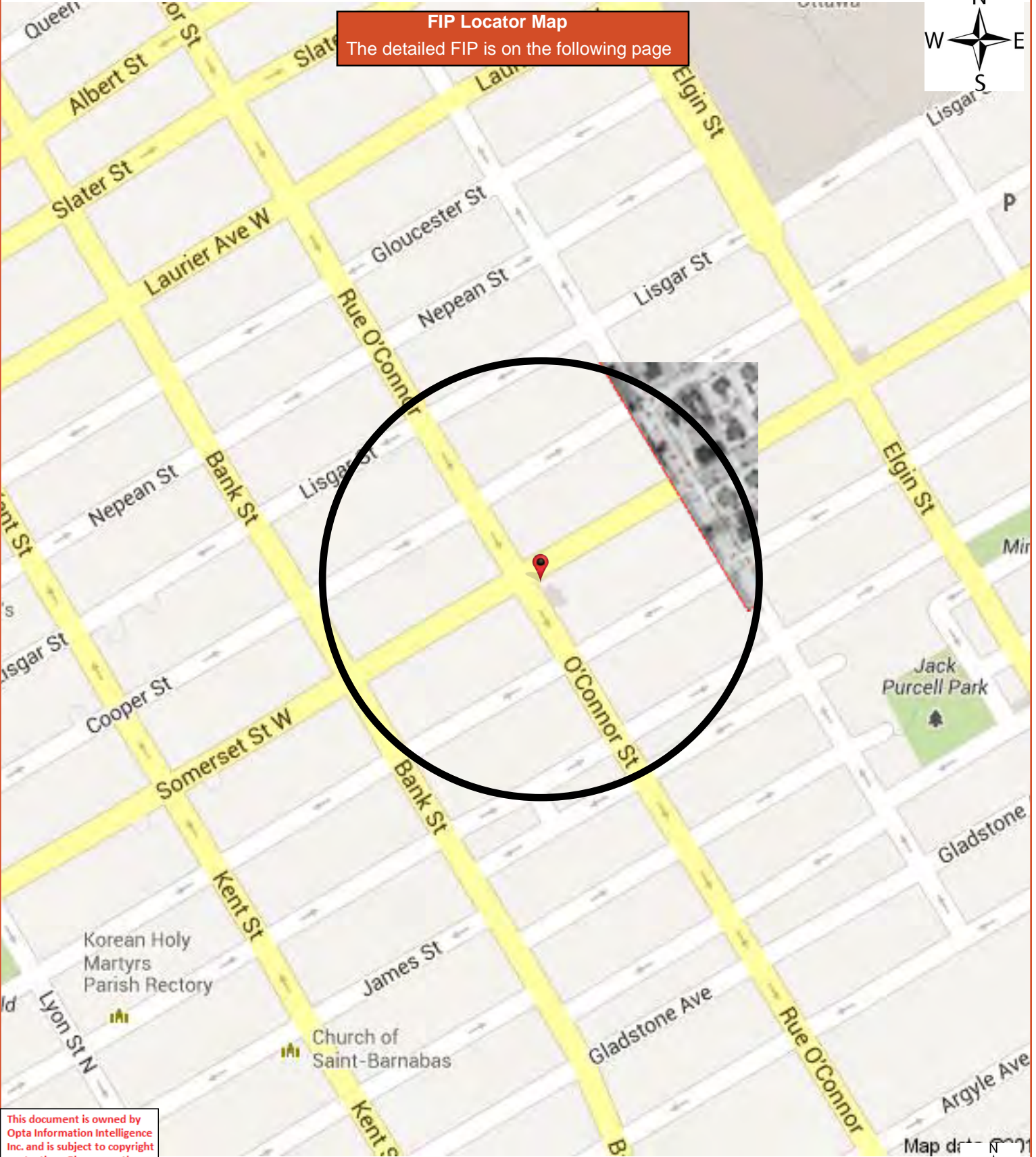
KURT FROMMANN

Date Completed: July 18, 2013 06:57:19




OPTA INFORMATION INTELLIGENCE





**FIP Locator Map**  
The detailed FIP is on the following page

This document is owned by Opta Information Intelligence Inc. and is subject to copyright protection. Please see the full Terms and Conditions at the front of this document.



1895 Volume: Ottawa 1 Firemap: 52  
Ottawa Volume 1 Plan: 1422 (1888)  
Sheet: 52 (1895)

Project #: 86216

Requested by:

KURT FROMMANN

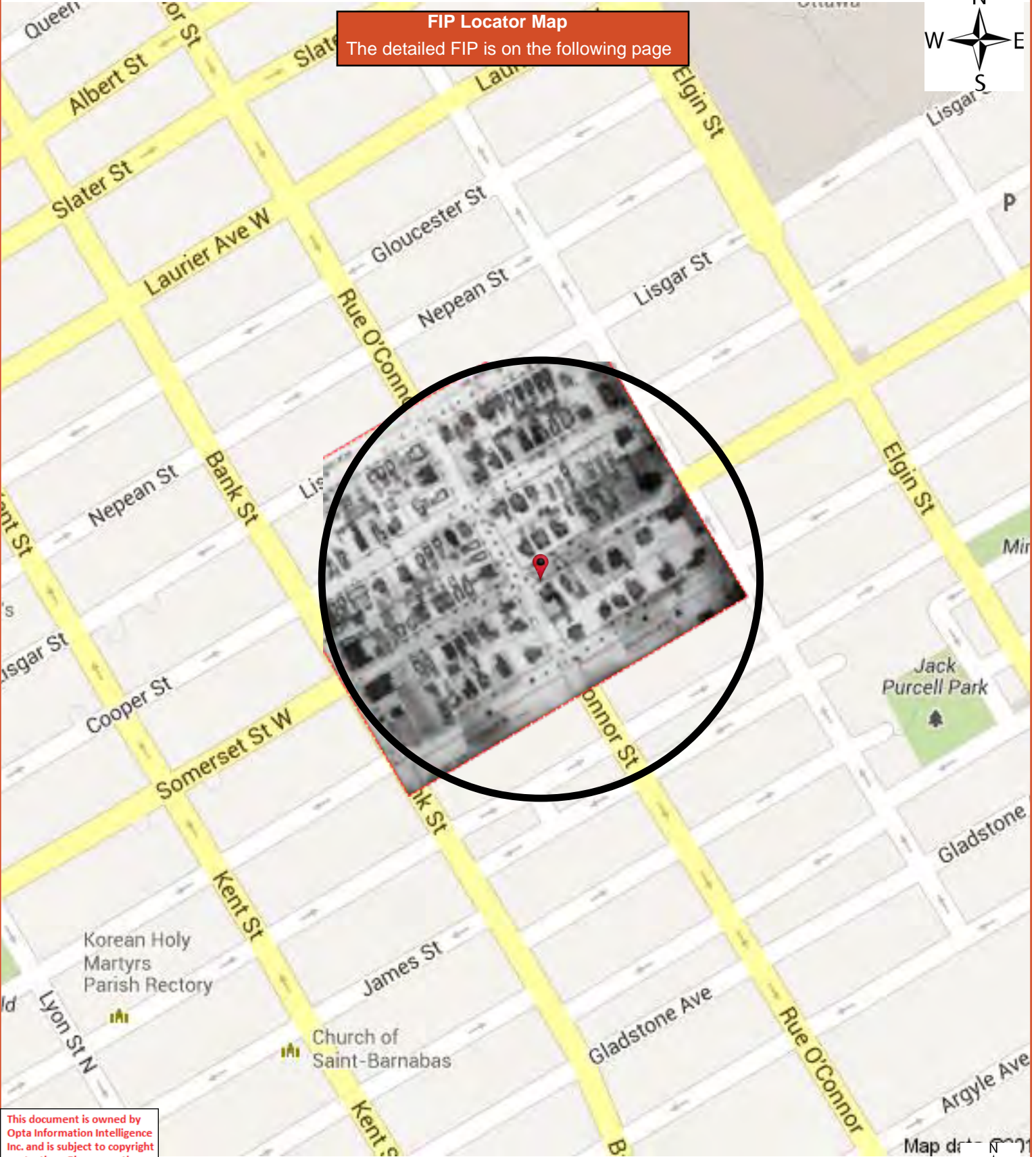
Date Completed: July 18, 2013 06:57:19



OPTA INFORMATION INTELLIGENCE

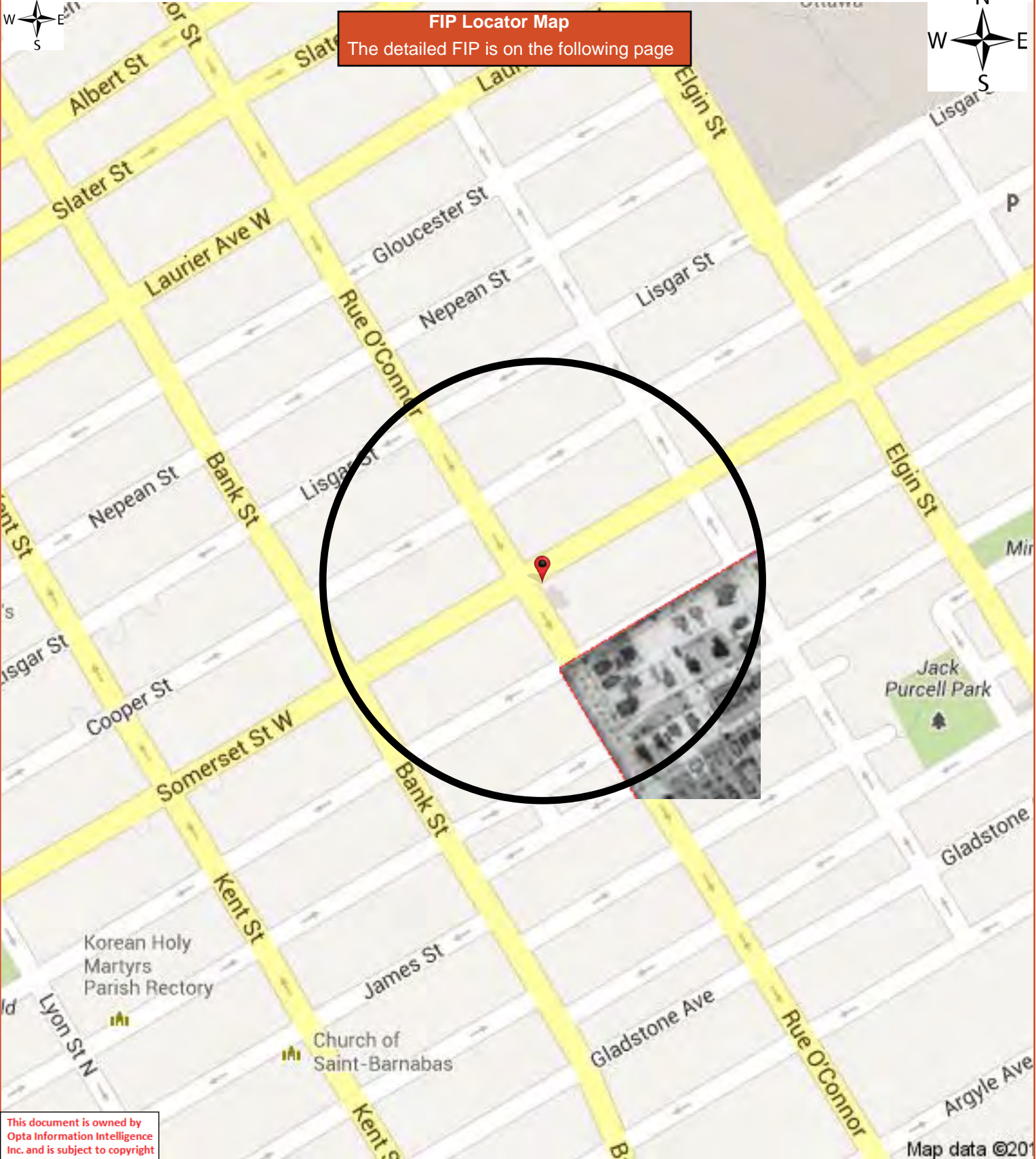
This document is owned by Opta Information Intelligence Inc. and is subject to copyright protection. Please see the full Terms and Conditions at the front of this document.





**FIP Locator Map**  
The detailed FIP is on the following page





**FIP Locator Map**  
The detailed FIP is on the following page

1895 Volume: Ottawa 1 Firemap: 54  
Ottawa Volume 1 Plan: 1422 (1888)  
Sheet: 54 (1895)

Project #: 86216


Requested by:

KURT FROMMANN

Date Completed: July 18, 2013 06:57:19



OPTA INFORMATION INTELLIGENCE

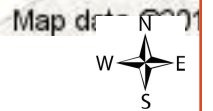
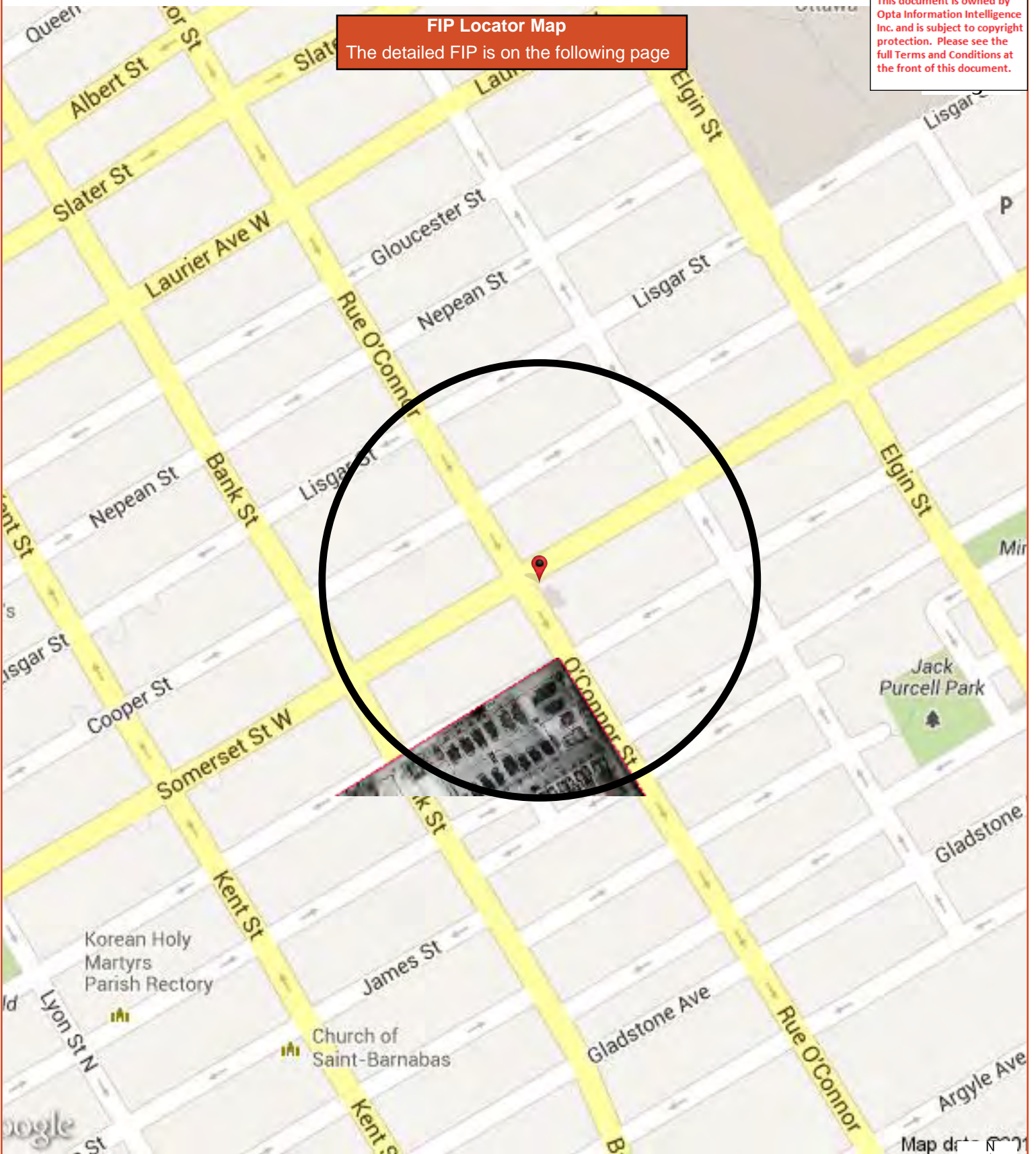


This document is owned by Opta Information Intelligence Inc. and is subject to copyright protection. Please see the full Terms and Conditions at the front of this document.



This document is owned by Opta Information Intelligence Inc. and is subject to copyright protection. Please see the full Terms and Conditions at the front of this document.

**FIP Locator Map**  
The detailed FIP is on the following page





1895 Volume: Ottawa 1 Firemap: 56  
Ottawa Volume 1 Plan: 1422 (1888)  
Sheet: 56 (1895)

Project #: 86216


Requested by:

KURT FROMMANN

Date Completed: July 18, 2013 06:57:19

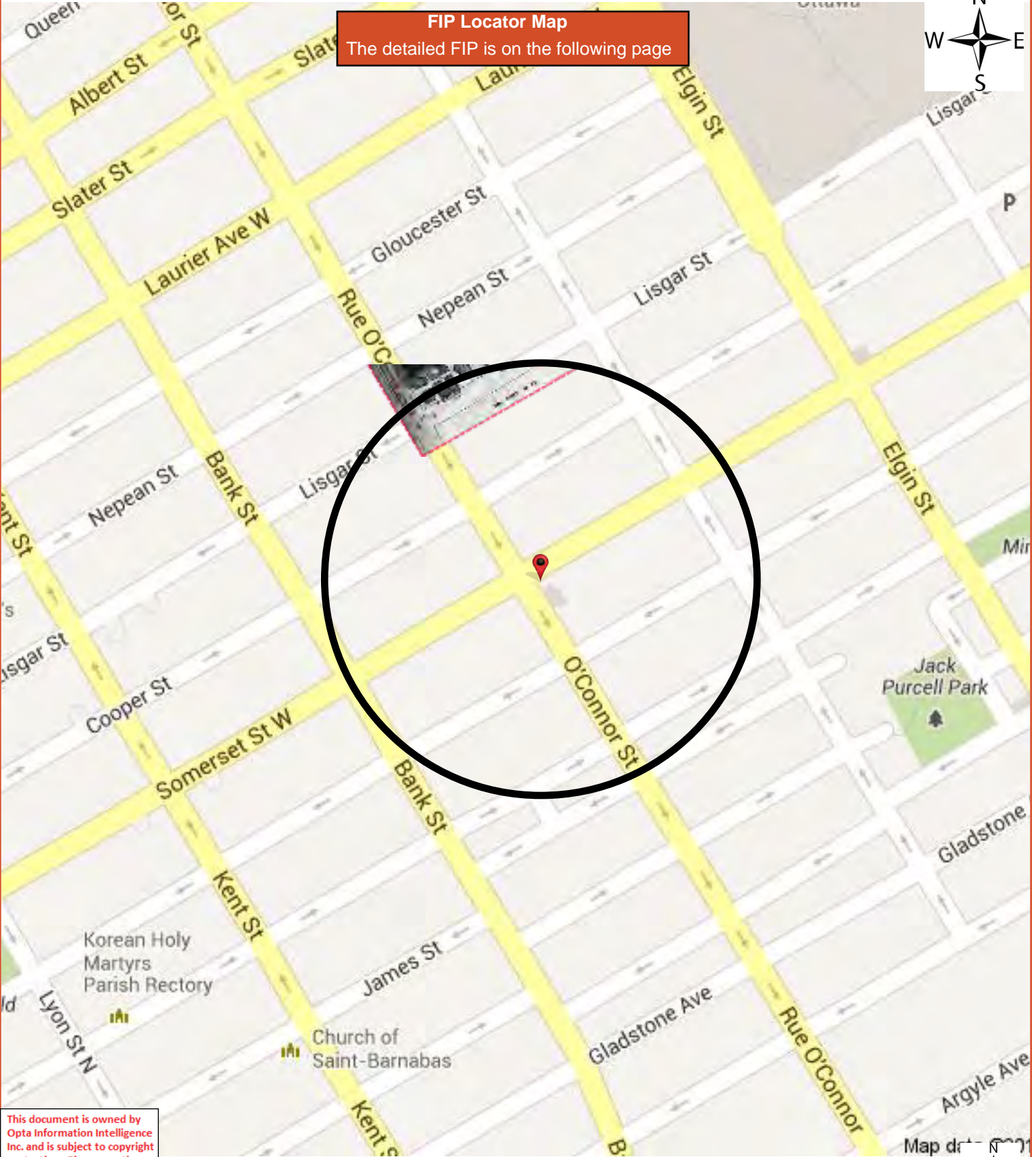


OPTA INFORMATION INTELLIGENCE




This document is owned by Opta Information Intelligence Inc. and is subject to copyright protection. Please see the full Terms and Conditions at the front of this document.





This document is owned by Opta Information Intelligence Inc. and is subject to copyright protection. Please see the full Terms and Conditions at the front of this document.



1901 Volume: Ottawa 1 Firemap: 37  
Ottawa Volume 1 Plan: 1423 (1888)  
Sheet: 37 (1901)

Project #: 86216

Requested by:

KURT FROMMANN

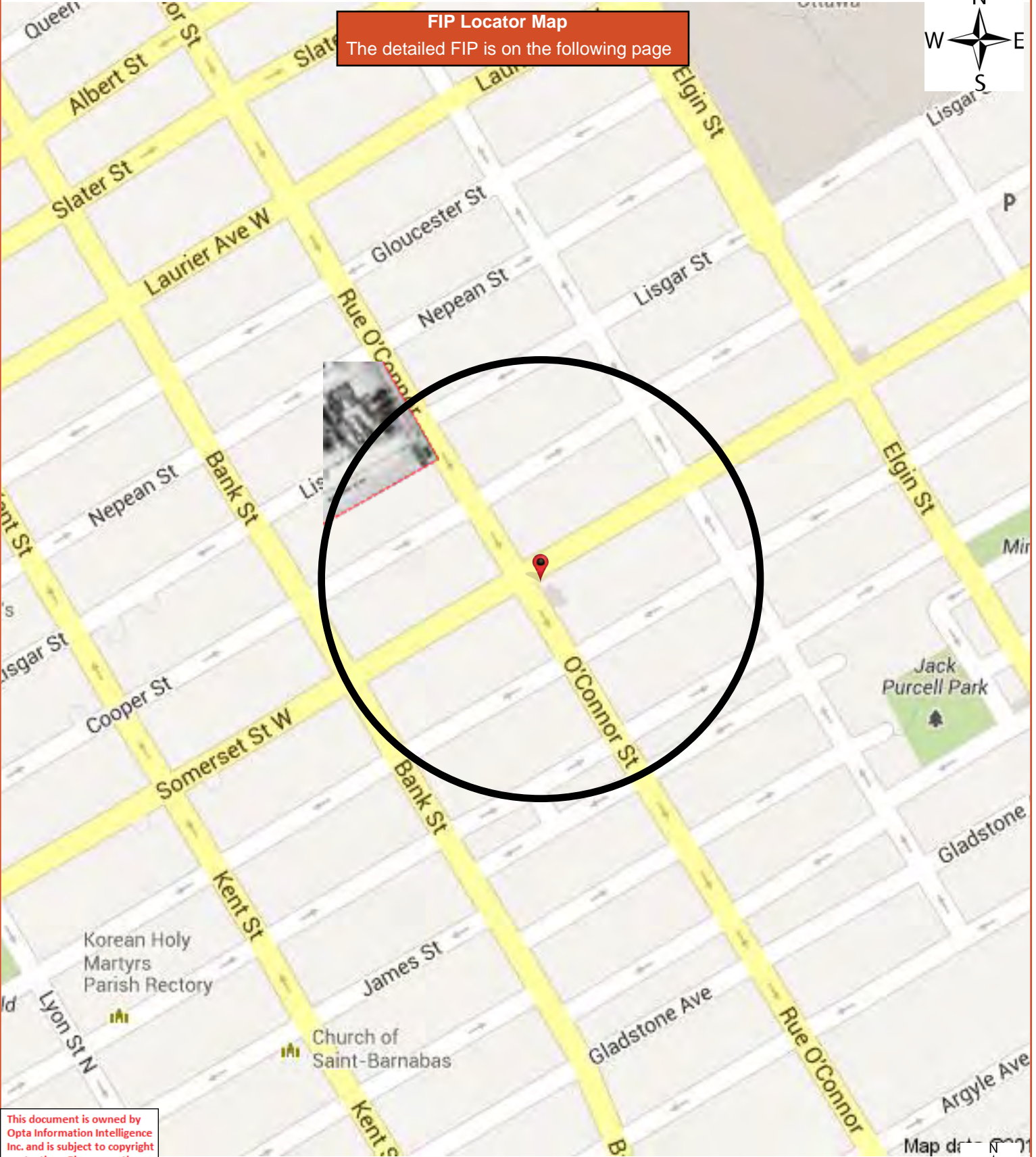
Date Completed: July 18, 2013 06:57:19



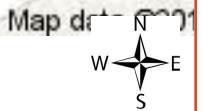
OPTA INFORMATION INTELLIGENCE

This document is owned by Opta Information Intelligence Inc. and is subject to copyright protection. Please see the full Terms and Conditions at the front of this document.





This document is owned by Opta Information Intelligence Inc. and is subject to copyright protection. Please see the full Terms and Conditions at the front of this document.



1901 Volume: Ottawa 1 Firemap: 38  
Ottawa Volume 1 Plan: 1423 (1888)  
Sheet: 38 (1901)

Requested by:

KURT FROMMANN

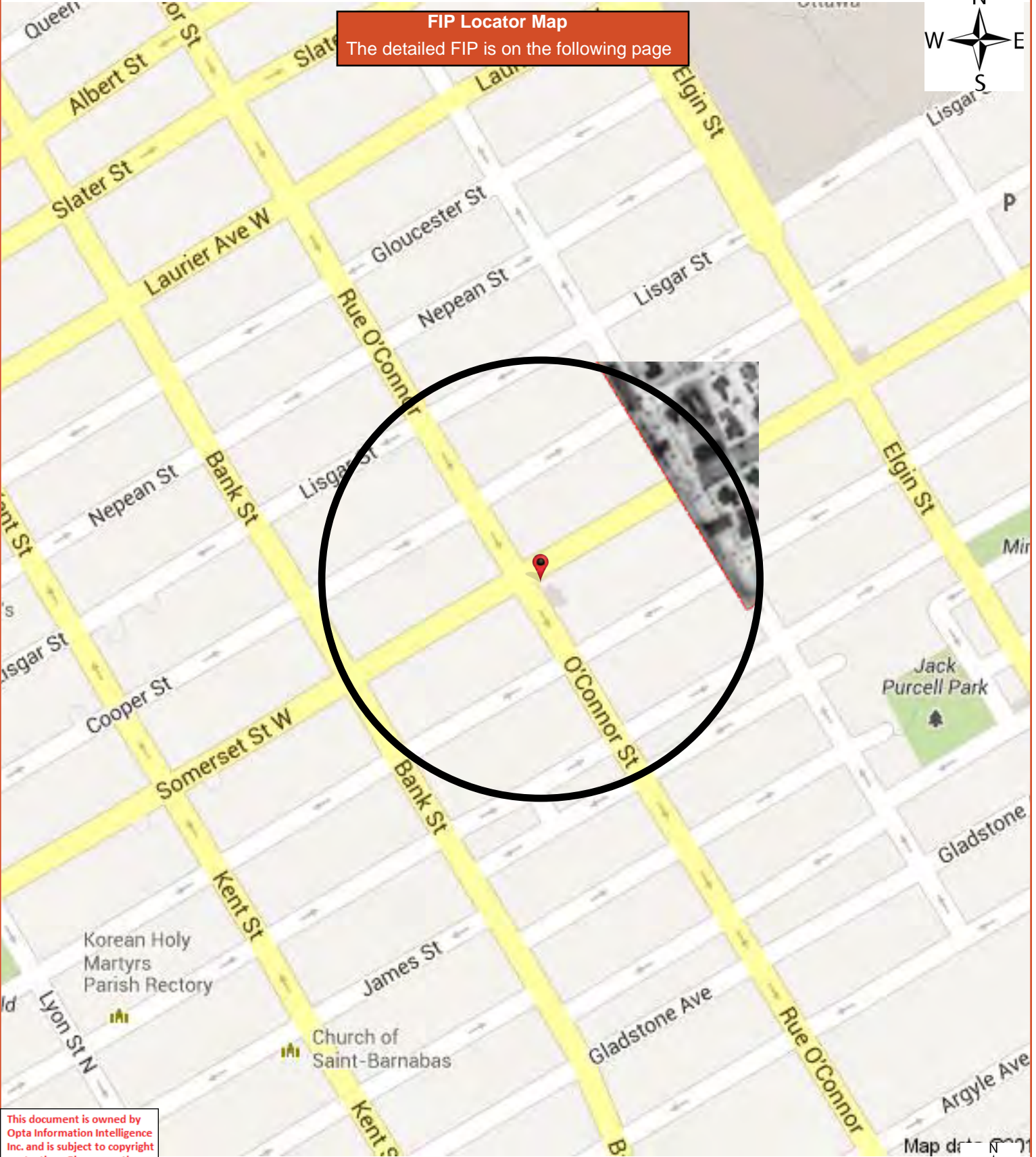
Date Completed: July 18, 2013 06:57:19



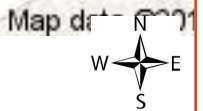
INFORMATION INTELLIGENCE

OPTA INFORMATION INTELLIGENCE





This document is owned by Opta Information Intelligence Inc. and is subject to copyright protection. Please see the full Terms and Conditions at the front of this document.



1901 Volume: Ottawa 1 Firemap: 52  
Ottawa Volume 1 Plan: 1423 (1888)  
Sheet: 52 (1901)

Project #: 86216

Requested by:

KURT FROMMANN

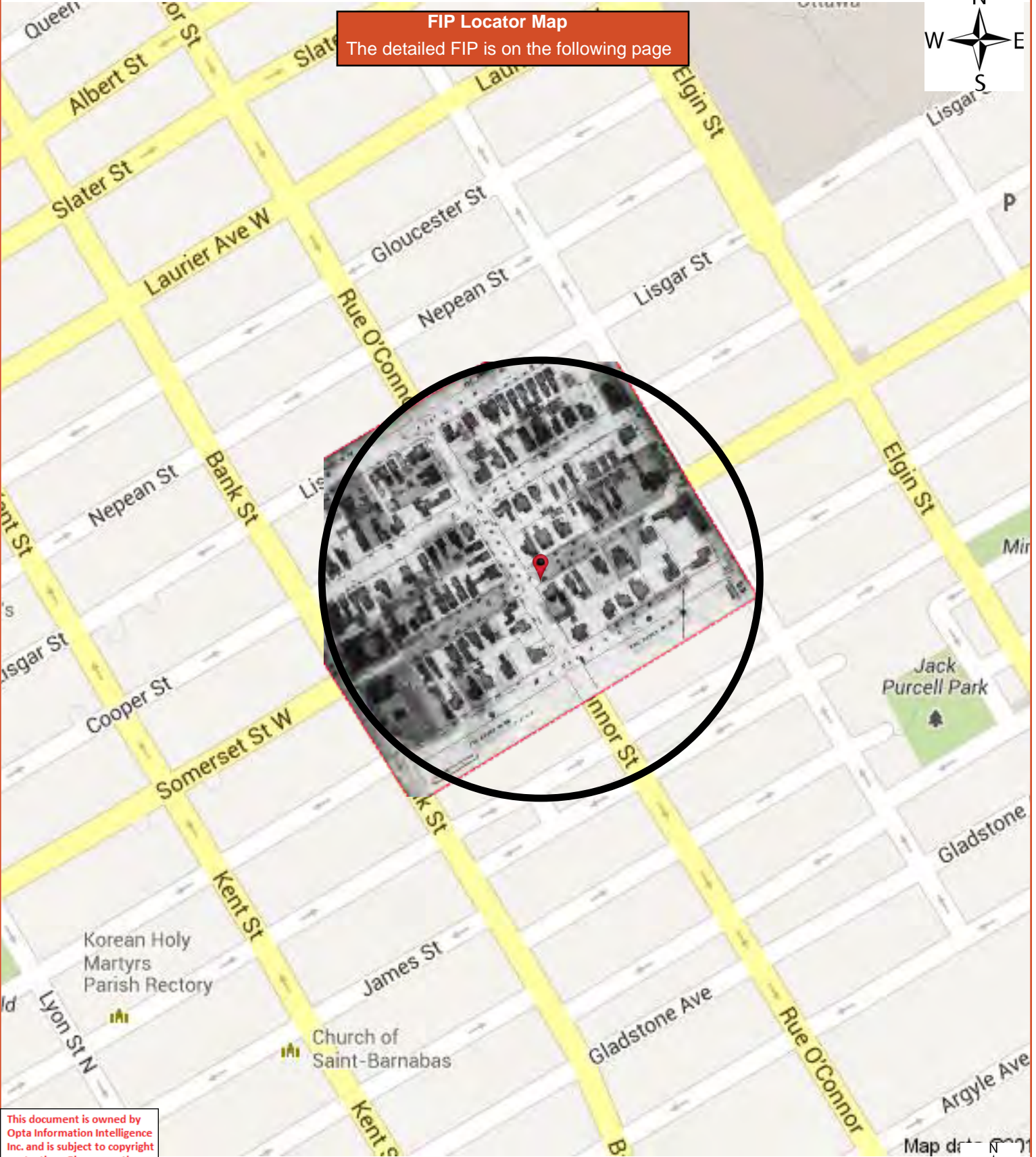
Date Completed: July 18, 2013 06:57:19



OPTA INFORMATION INTELLIGENCE

This document is owned by Opta Information Intelligence Inc. and is subject to copyright protection. Please see the full Terms and Conditions at the front of this document.






**FIP Locator Map**  
The detailed FIP is on the following page




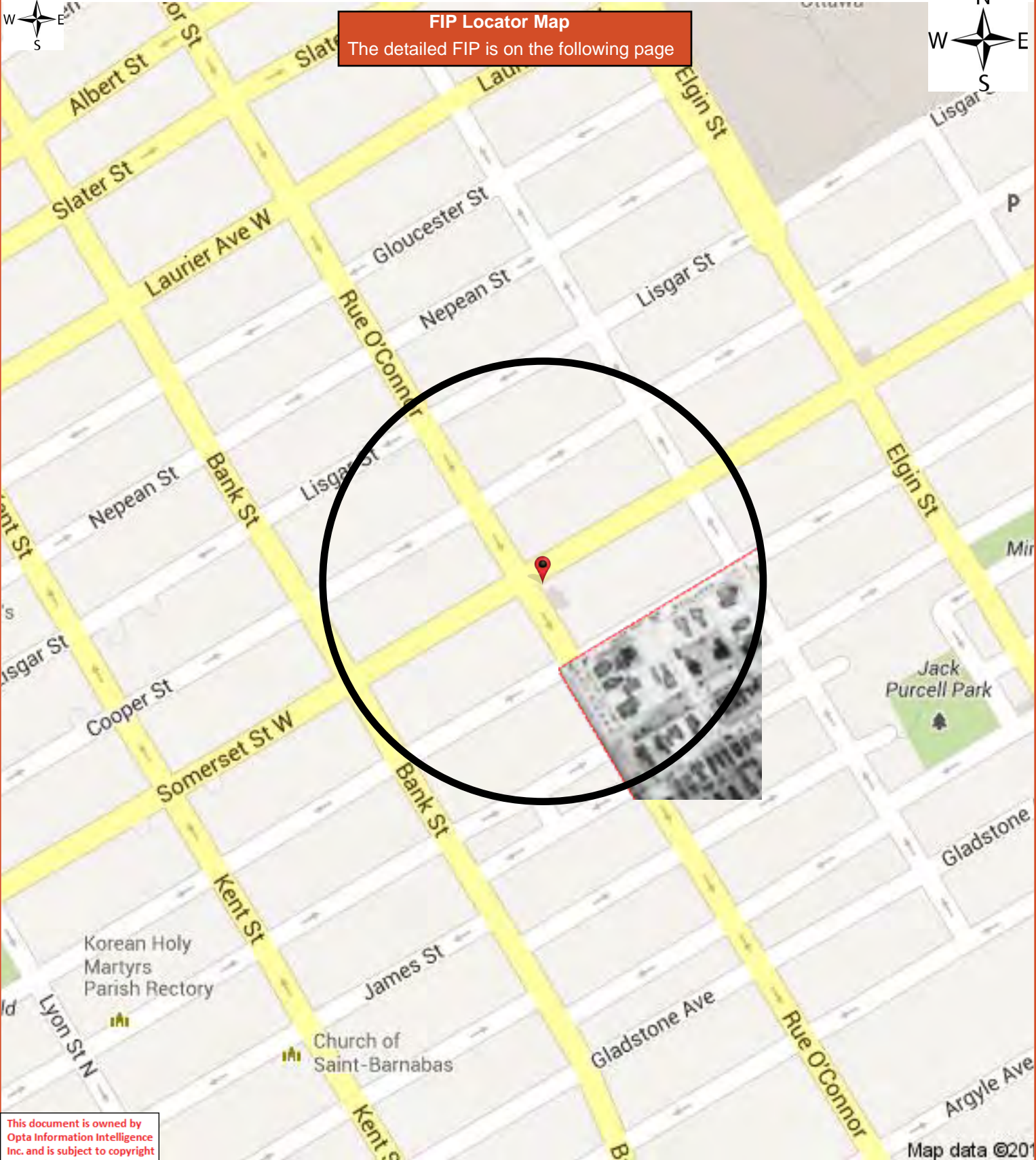
This document is owned by Opta Information Intelligence Inc. and is subject to copyright protection. Please see the full Terms and Conditions at the front of this document.





This document is owned by Opta Information Intelligence Inc. and is subject to copyright protection. Please see the full Terms and Conditions at the front of this document.





**FIP Locator Map**  
The detailed FIP is on the following page

This document is owned by Opta Information Intelligence Inc. and is subject to copyright protection. Please see the full Terms and Conditions at the front of this document.

1901 Volume: Ottawa 1 Firemap: 54  
Ottawa Volume 1 Plan: 1423 (1888)  
Sheet: 54 (1901)

Project #: 86216


Requested by:

KURT FROMMANN

Date Completed: July 18, 2013 06:57:19



OPTA INFORMATION INTELLIGENCE


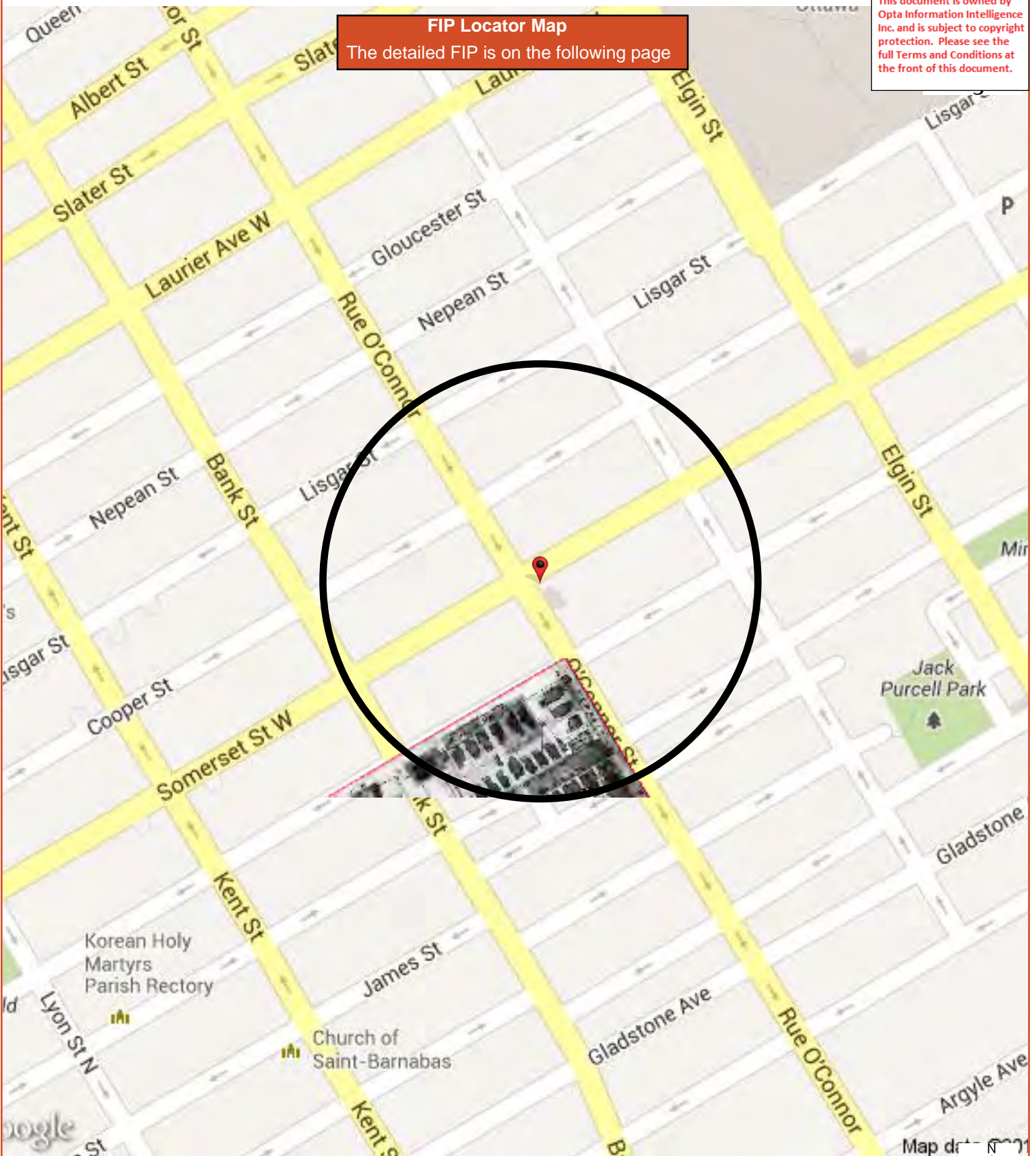


This document is owned by Opta Information Intelligence Inc. and is subject to copyright protection. Please see the full Terms and Conditions at the front of this document.



This document is owned by Opta Information Intelligence Inc. and is subject to copyright protection. Please see the full Terms and Conditions at the front of this document.

**FIP Locator Map**  
The detailed FIP is on the following page



1901 Volume: Ottawa 1 Firemap: 56  
Ottawa Volume 1 Plan: 1423 (1888)  
Sheet: 56 (1901)

Project #: 86216


Requested by:

KURT FROMMANN

Date Completed: July 18, 2013 06:57:19

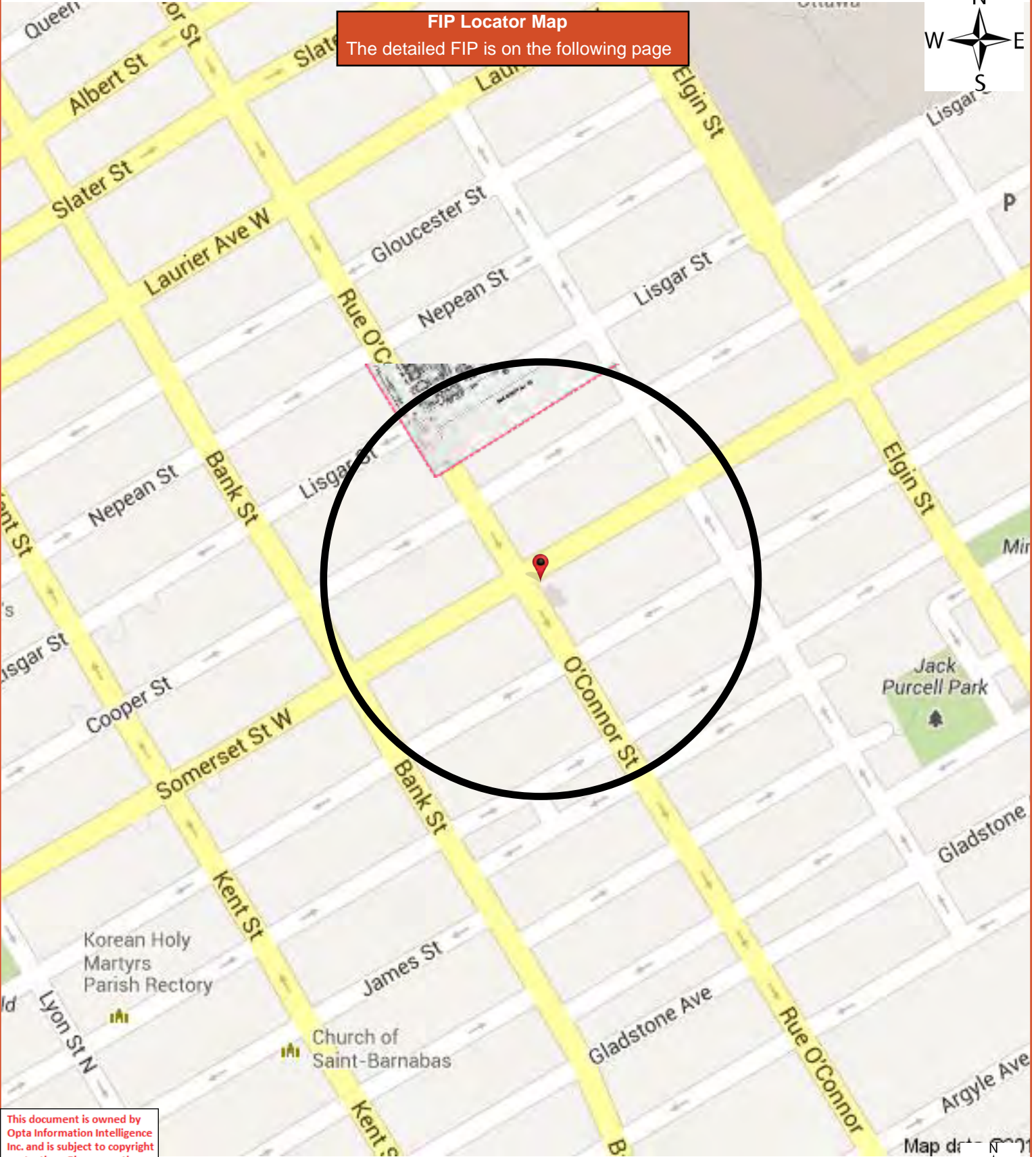


OPTA INFORMATION INTELLIGENCE




This document is owned by Opta Information Intelligence Inc. and is subject to copyright protection. Please see the full Terms and Conditions at the front of this document.





This document is owned by Opta Information Intelligence Inc. and is subject to copyright protection. Please see the full Terms and Conditions at the front of this document.



1912 Volume: Ottawa 1 Firemap: 37  
Ottawa Volume 1 Plan: 1432 (1902)  
Sheet: 37 (1912)

Project #: 86216

Requested by:

KURT FROMMANN

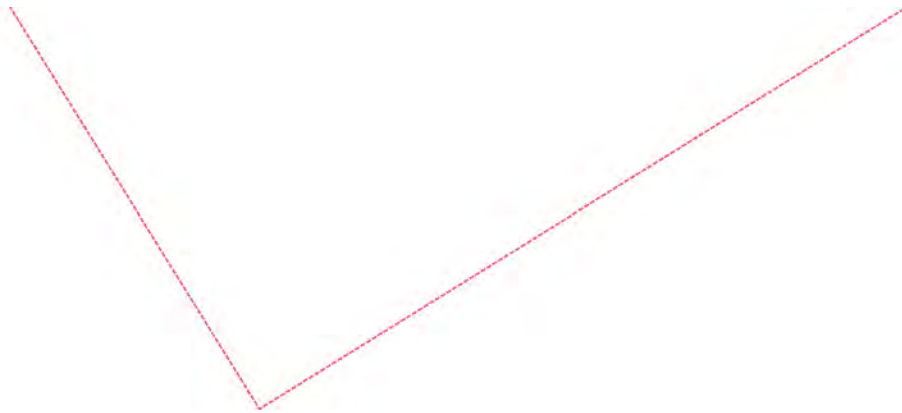
Date Completed: July 18, 2013 06:57:19

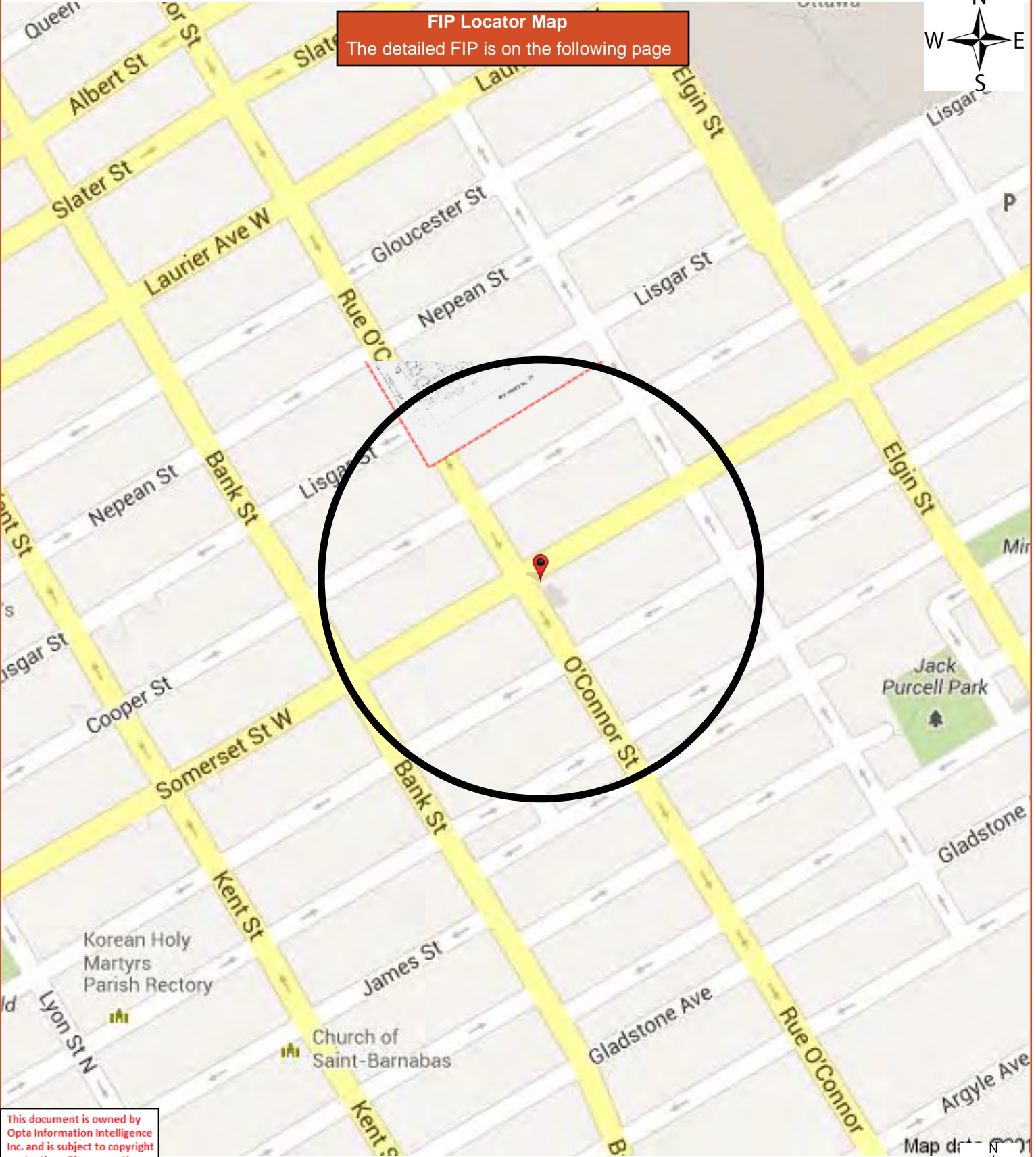


INFORMATION INTELLIGENCE


OPTA INFORMATION INTELLIGENCE

This document is owned by Opta Information Intelligence Inc. and is subject to copyright protection. Please see the full Terms and Conditions at the front of this document.





This document is owned by Opta Information Intelligence Inc. and is subject to copyright protection. Please see the full Terms and Conditions at the front of this document.





1915 Volume: Ottawa 1 Firemap: 37  
Ottawa Volume 1 Plan: 1432 (1902)  
Sheet: 37 (1915)

Project #: 86216

Requested by:

KURT FROMMANN

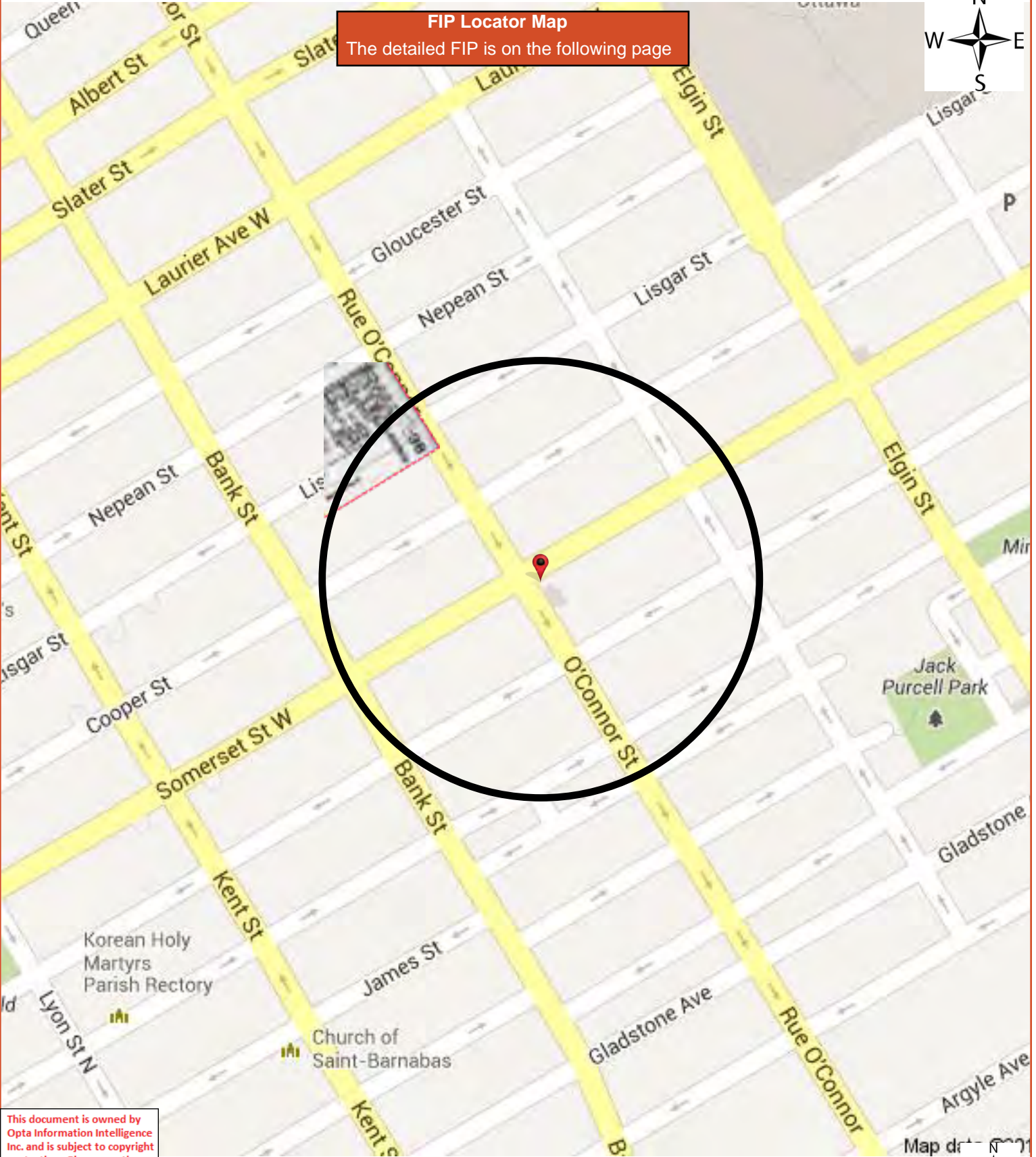
Date Completed: July 18, 2013 06:57:19



OPTA INFORMATION INTELLIGENCE


This document is owned by Opta Information Intelligence Inc. and is subject to copyright protection. Please see the full Terms and Conditions at the front of this document.





**FIP Locator Map**  
The detailed FIP is on the following page

This document is owned by Opta Information Intelligence Inc. and is subject to copyright protection. Please see the full Terms and Conditions at the front of this document.



1912 Volume: Ottawa 1 Firemap: 38  
Ottawa Volume 1 Plan: 1432 (1902)  
Sheet: 38 (1912)

Requested by:

KURT FROMMANN

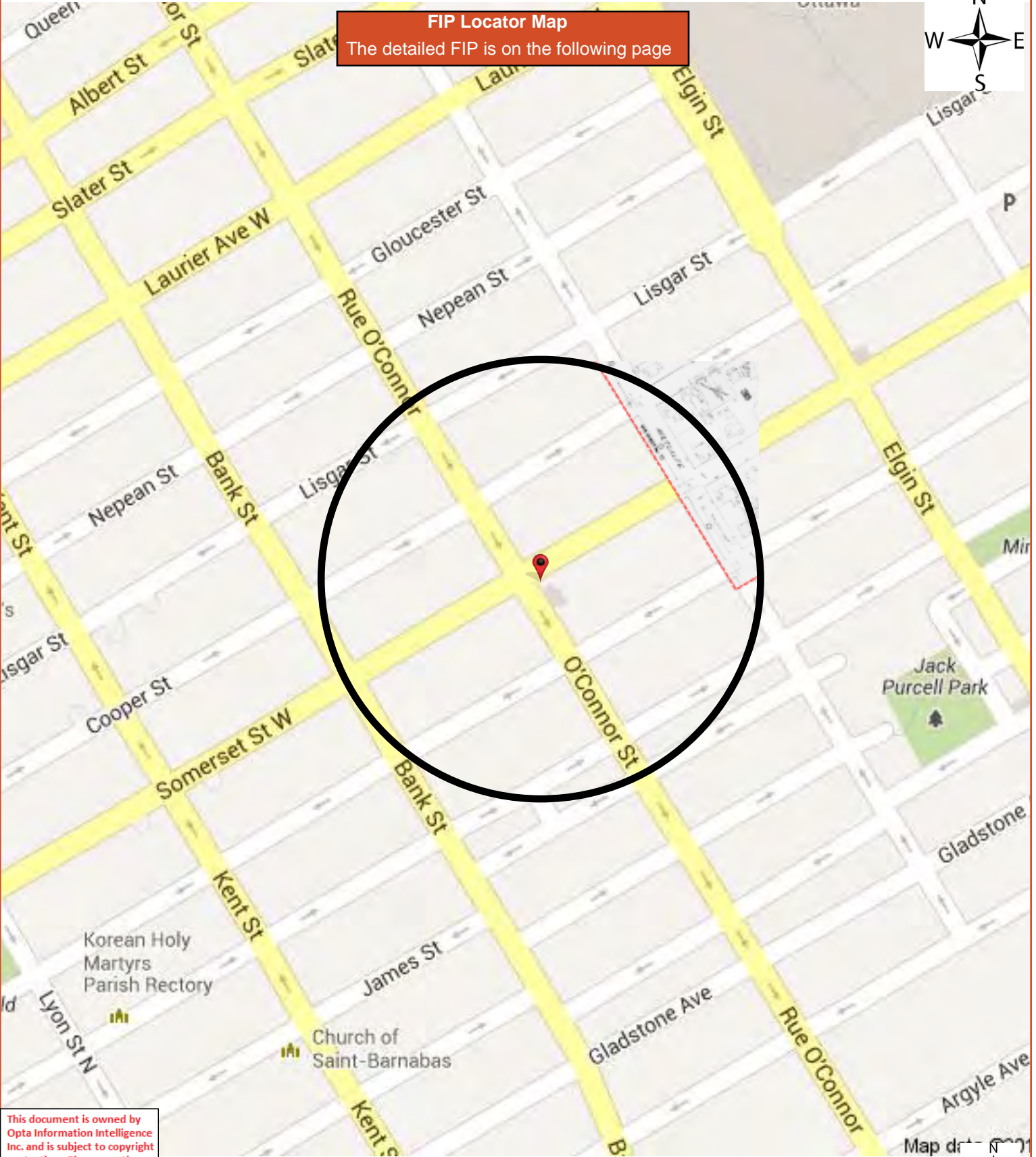
Date Completed: July 18, 2013 06:57:19



INFORMATION INTELLIGENCE


OPTA INFORMATION INTELLIGENCE





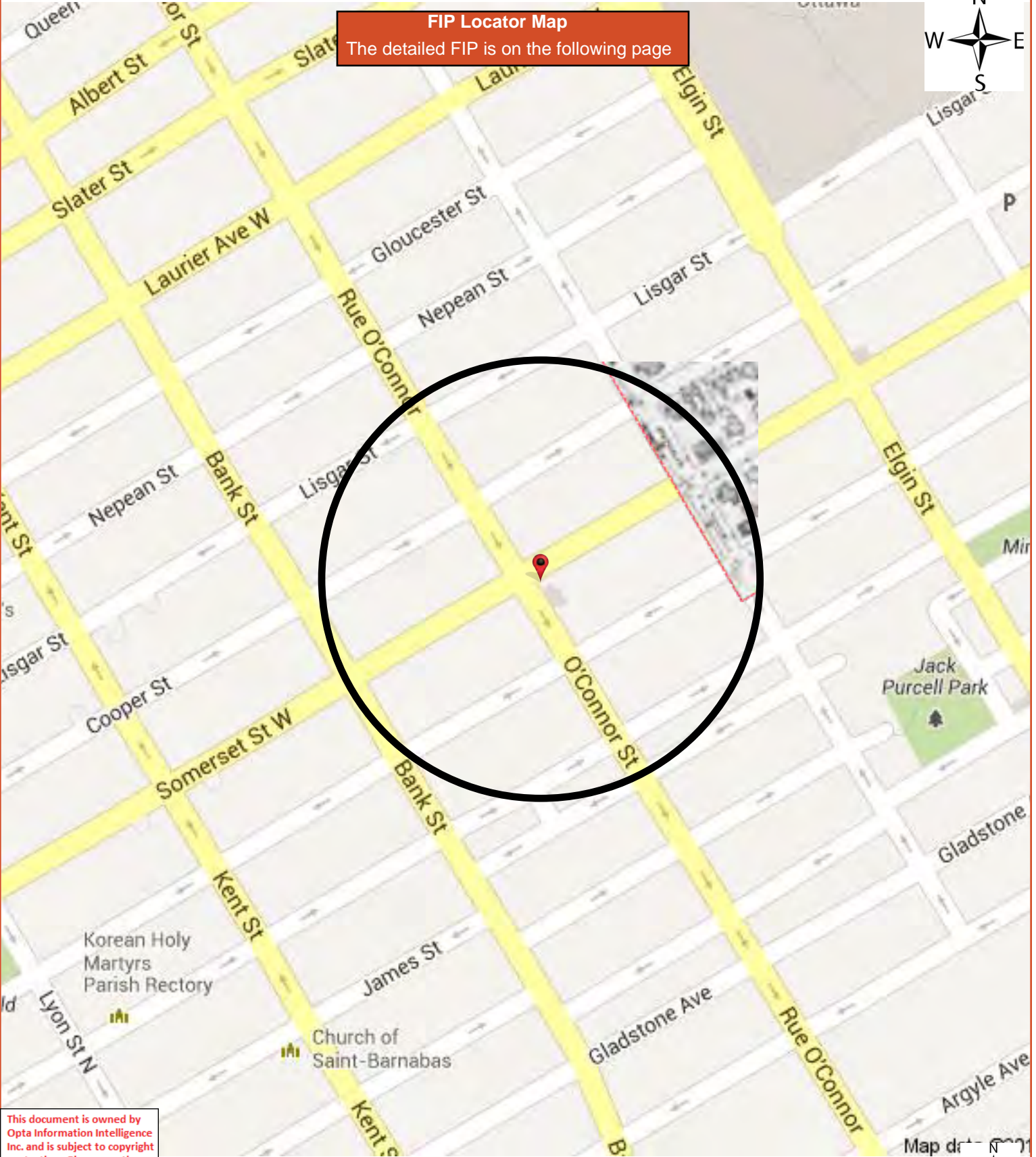
**FIP Locator Map**  
The detailed FIP is on the following page

This document is owned by Opta Information Intelligence Inc. and is subject to copyright protection. Please see the full Terms and Conditions at the front of this document.




This document is owned by Opta Information Intelligence Inc. and is subject to copyright protection. Please see the full Terms and Conditions at the front of this document.

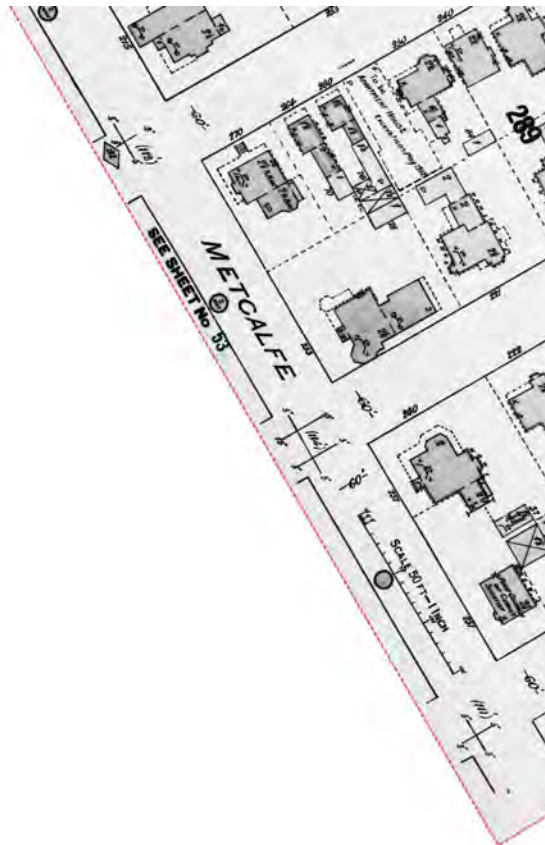


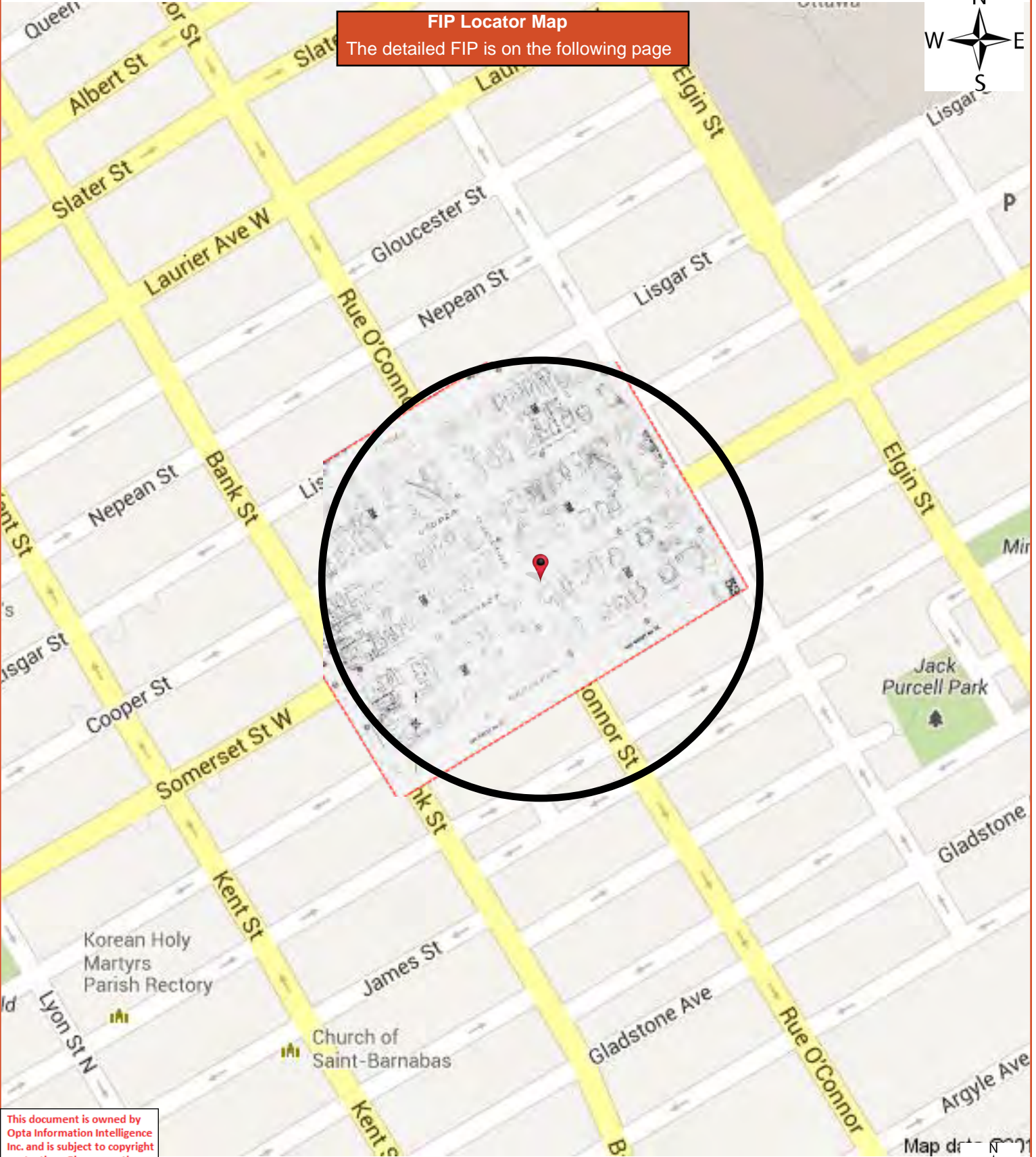


This document is owned by Opta Information Intelligence Inc. and is subject to copyright protection. Please see the full Terms and Conditions at the front of this document.



This document is owned by Opta Information Intelligence Inc. and is subject to copyright protection. Please see the full Terms and Conditions at the front of this document.






**FIP Locator Map**  
The detailed FIP is on the following page



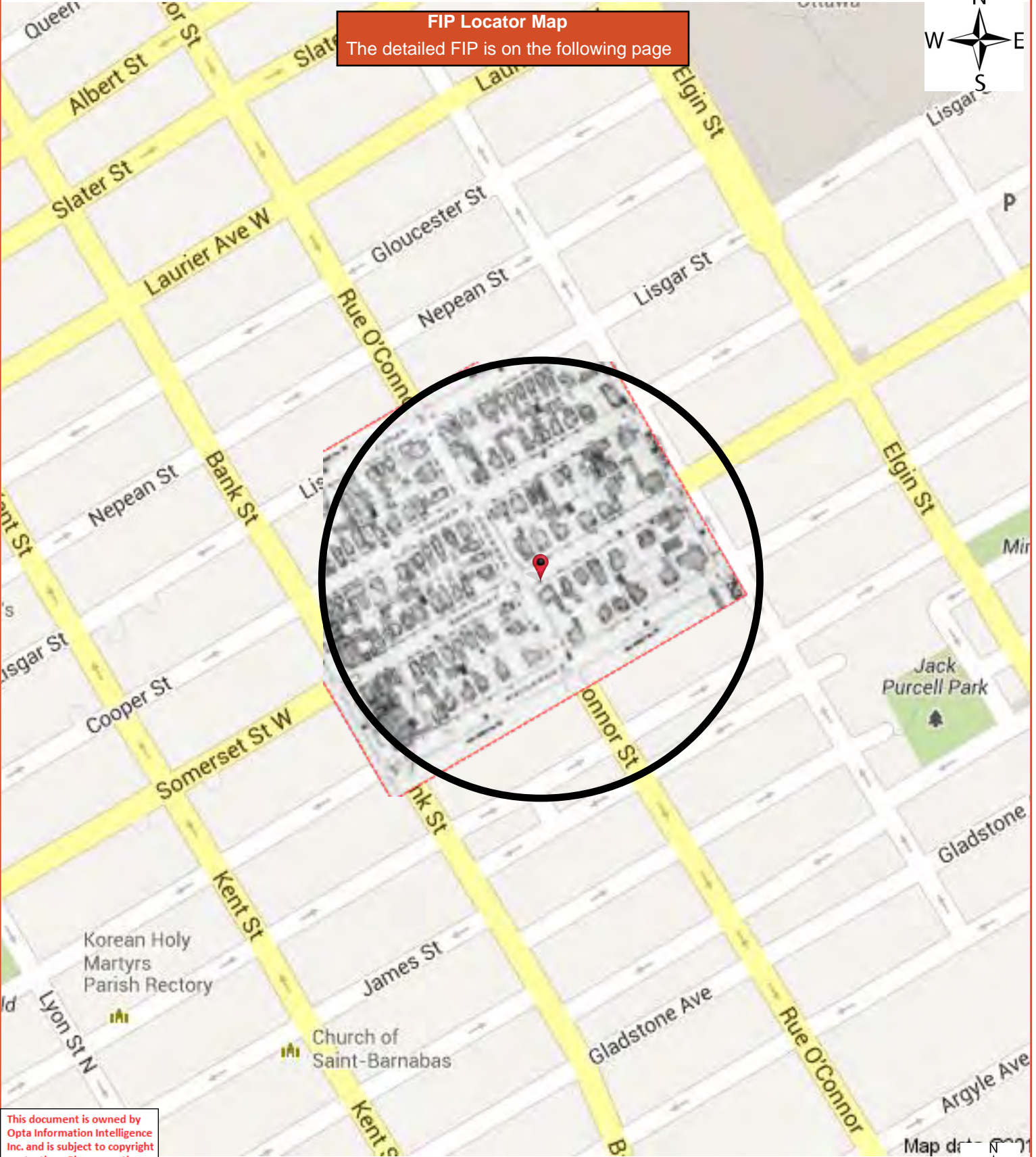
This document is owned by Opta Information Intelligence Inc. and is subject to copyright protection. Please see the full Terms and Conditions at the front of this document.





This document is owned by Opta Information Intelligence Inc. and is subject to copyright protection. Please see the full Terms and Conditions at the front of this document.






**FIP Locator Map**  
The detailed FIP is on the following page



This document is owned by Opta Information Intelligence Inc. and is subject to copyright protection. Please see the full Terms and Conditions at the front of this document.



1912 Volume: Ottawa 1 Firemap: 53  
Ottawa Volume 1 Plan: 1432 (1902)  
Sheet: 53 (1912)

Project #: 86216

Requested by:


KURT FROMMANN

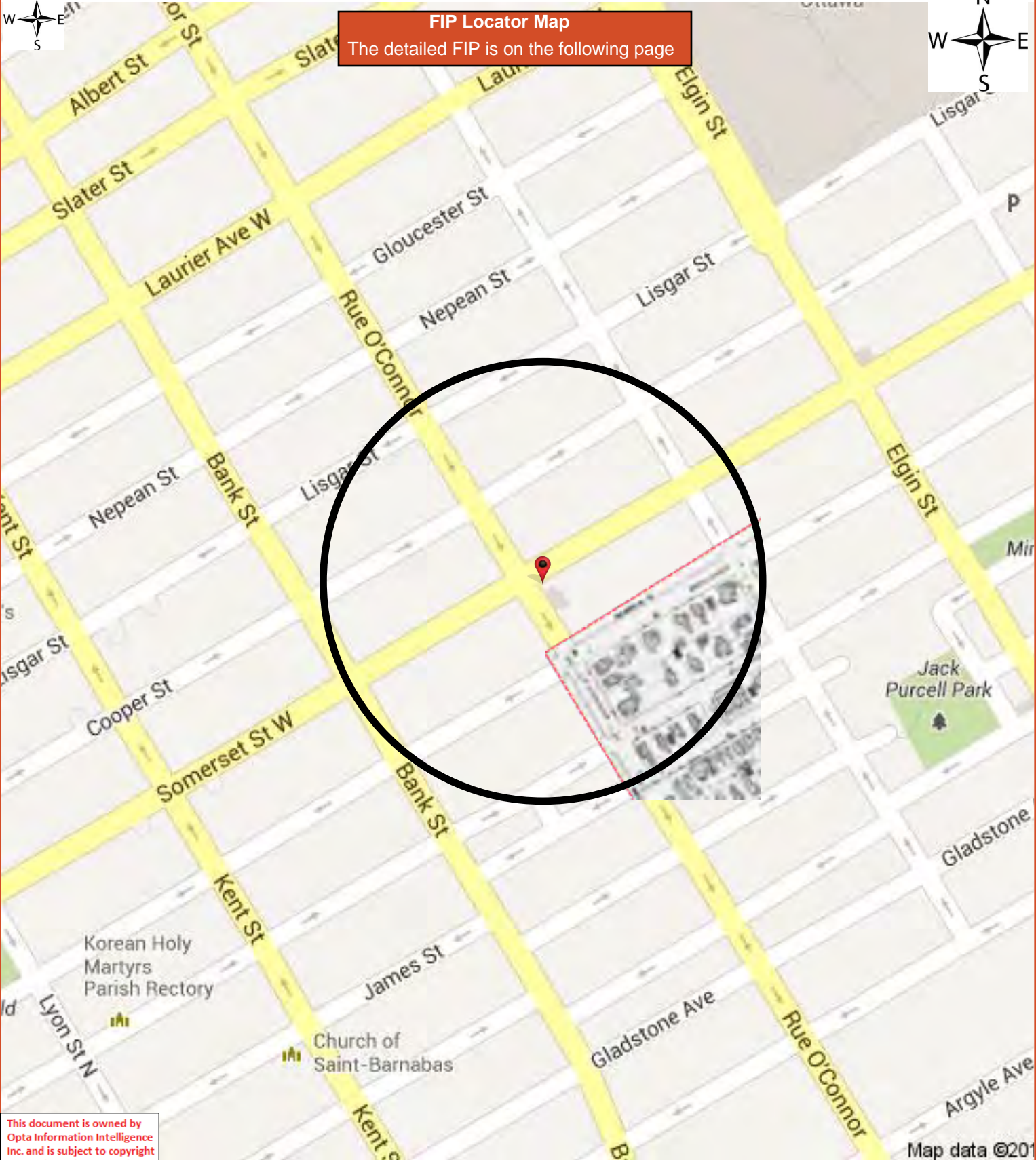
Date Completed: July 18, 2013 06:57:19



OPTA INFORMATION INTELLIGENCE

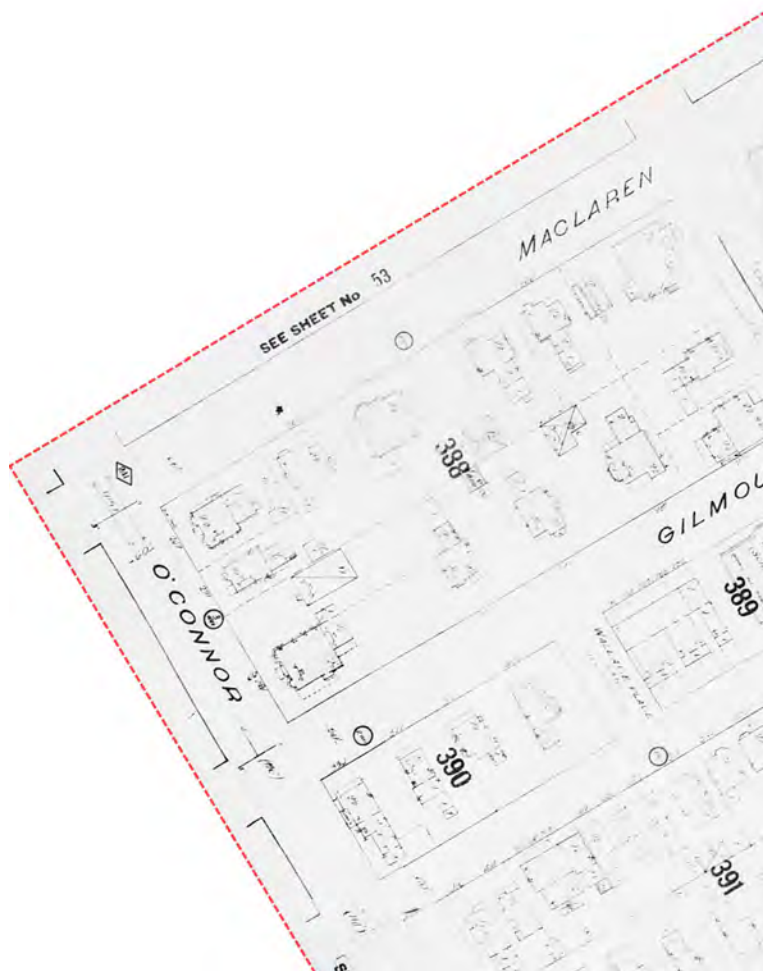
This document is owned by Opta Information Intelligence Inc. and is subject to copyright protection. Please see the full Terms and Conditions at the front of this document.

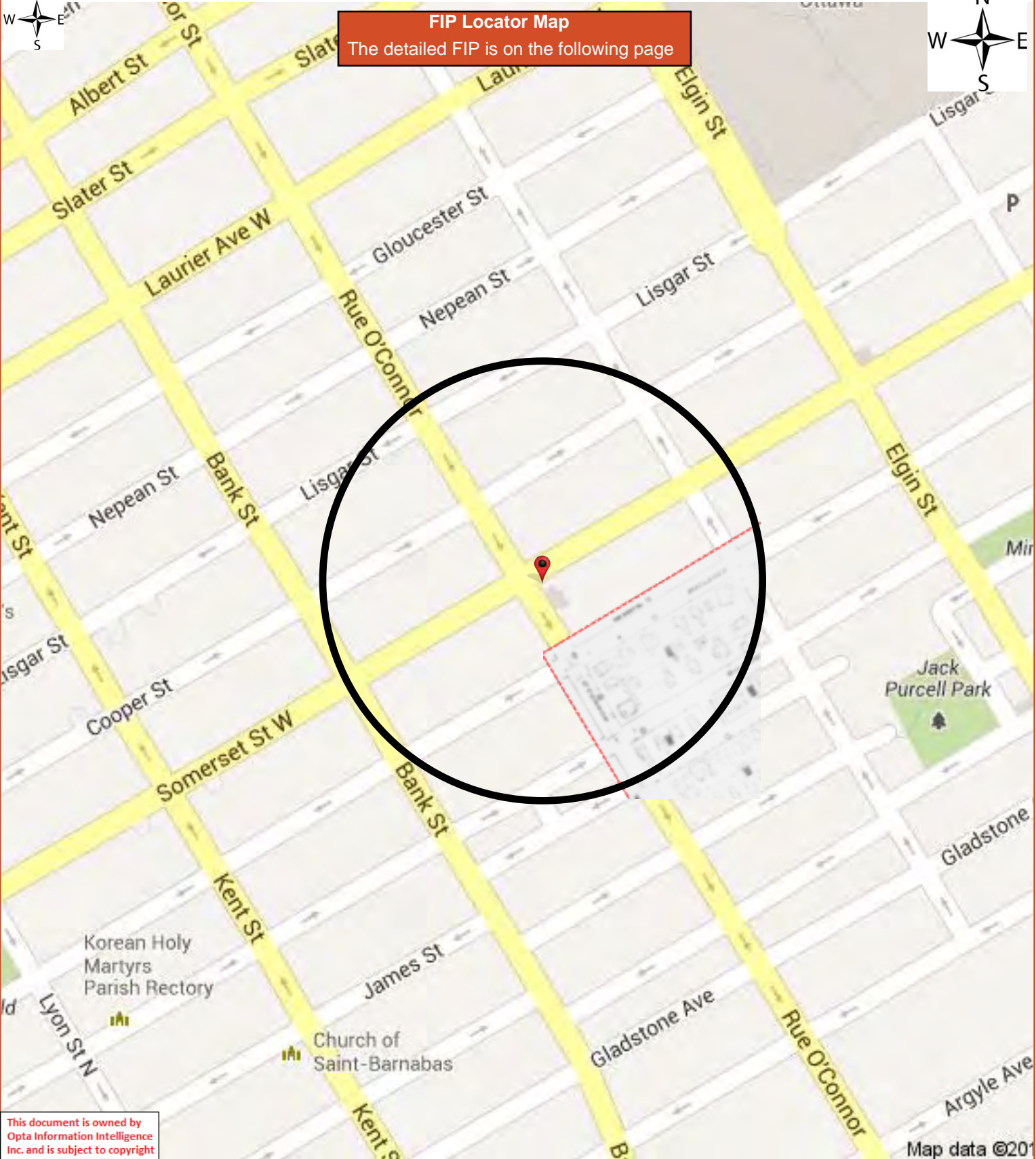




**FIP Locator Map**  
The detailed FIP is on the following page

This document is owned by Opta Information Intelligence Inc. and is subject to copyright protection. Please see the full Terms and Conditions at the front of this document.





This document is owned by Opta Information Intelligence Inc. and is subject to copyright protection. Please see the full Terms and Conditions at the front of this document.

1915 Volume: Ottawa 1 Firemap: 54  
Ottawa Volume 1 Plan: 1432 (1902)  
Sheet: 54 (1915)

Project #: 86216

Requested by:

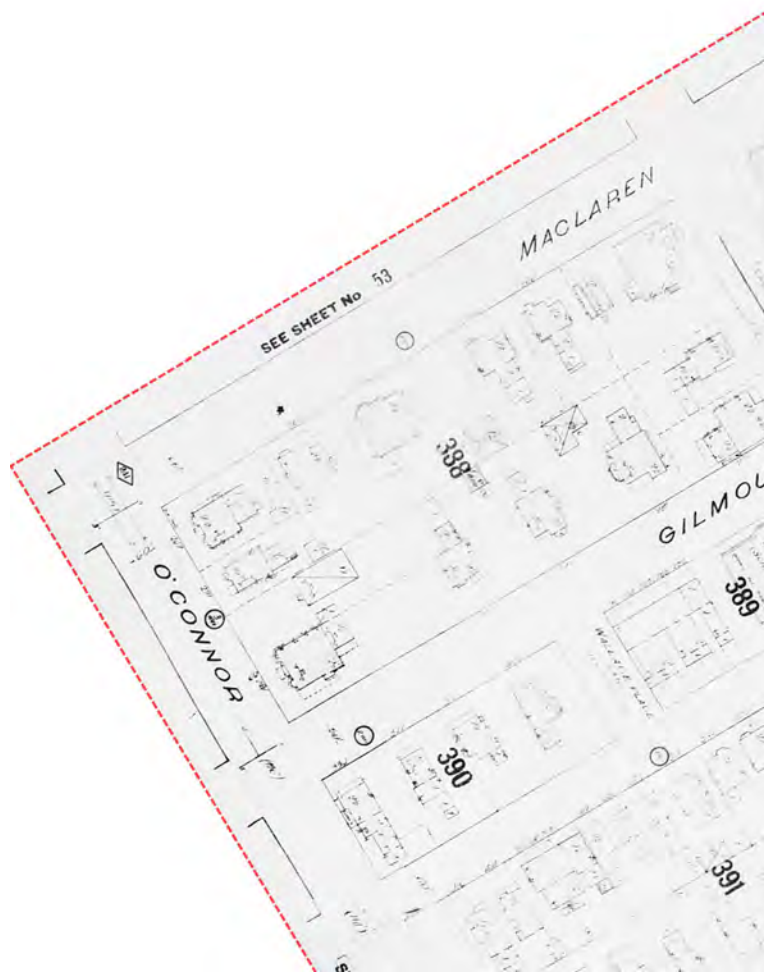
KURT FROMMANN

Date Completed: July 18, 2013 06:57:19



INFORMATION INTELLIGENCE

OPTA INFORMATION INTELLIGENCE

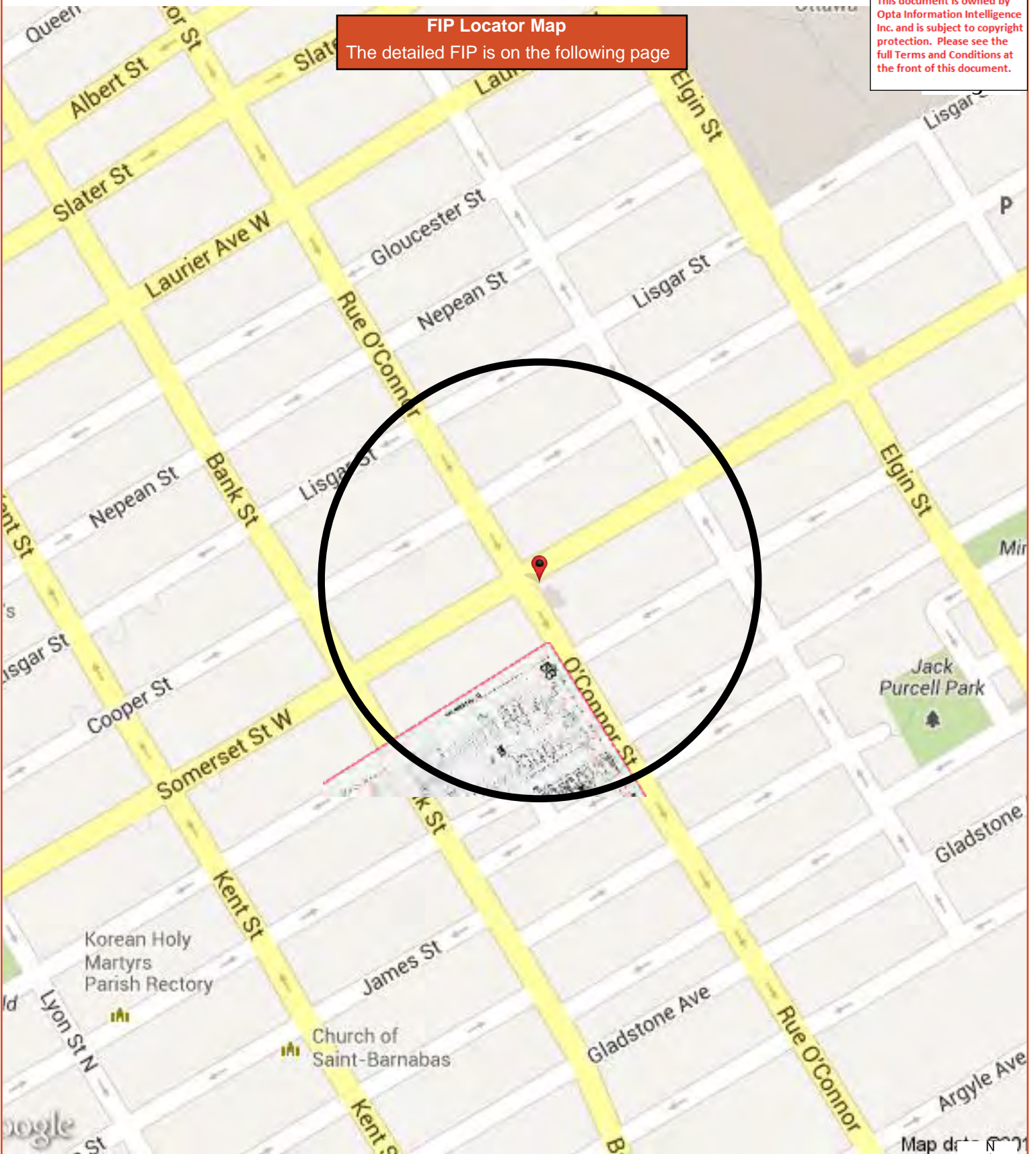


This document is owned by Opta Information Intelligence Inc. and is subject to copyright protection. Please see the full Terms and Conditions at the front of this document.



This document is owned by Opta Information Intelligence Inc. and is subject to copyright protection. Please see the full Terms and Conditions at the front of this document.

**FIP Locator Map**  
The detailed FIP is on the following page





1915 Volume: Ottawa 1 Firemap: 56  
Ottawa Volume 1 Plan: 1432 (1902)  
Sheet: 56 (1915)

Requested by:

KURT FROMMANN

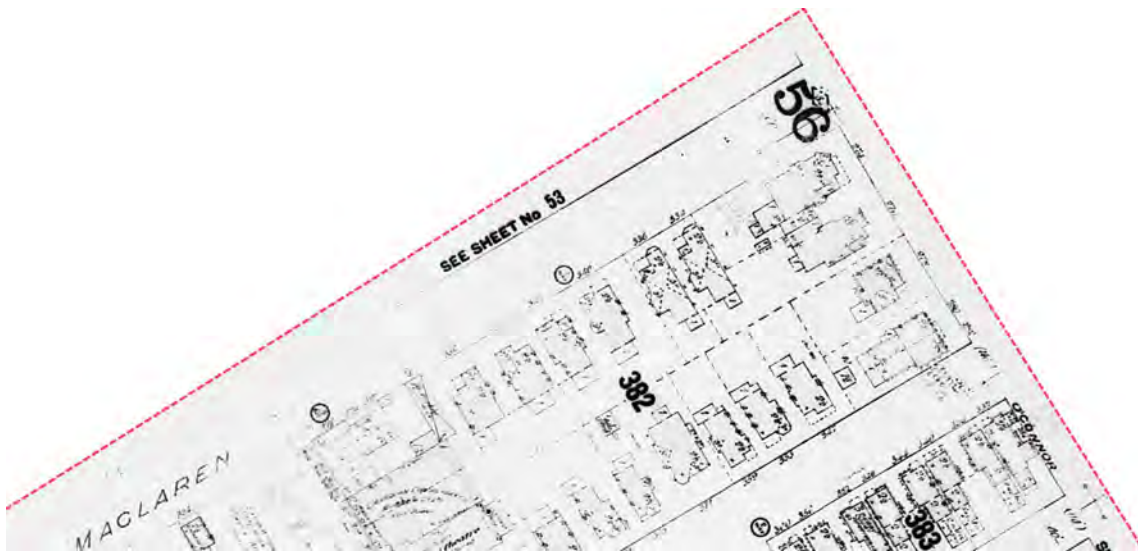
Date Completed: July 18, 2013 06:57:19



INFORMATION INTELLIGENCE

OPTA INFORMATION INTELLIGENCE

Project #: 86216


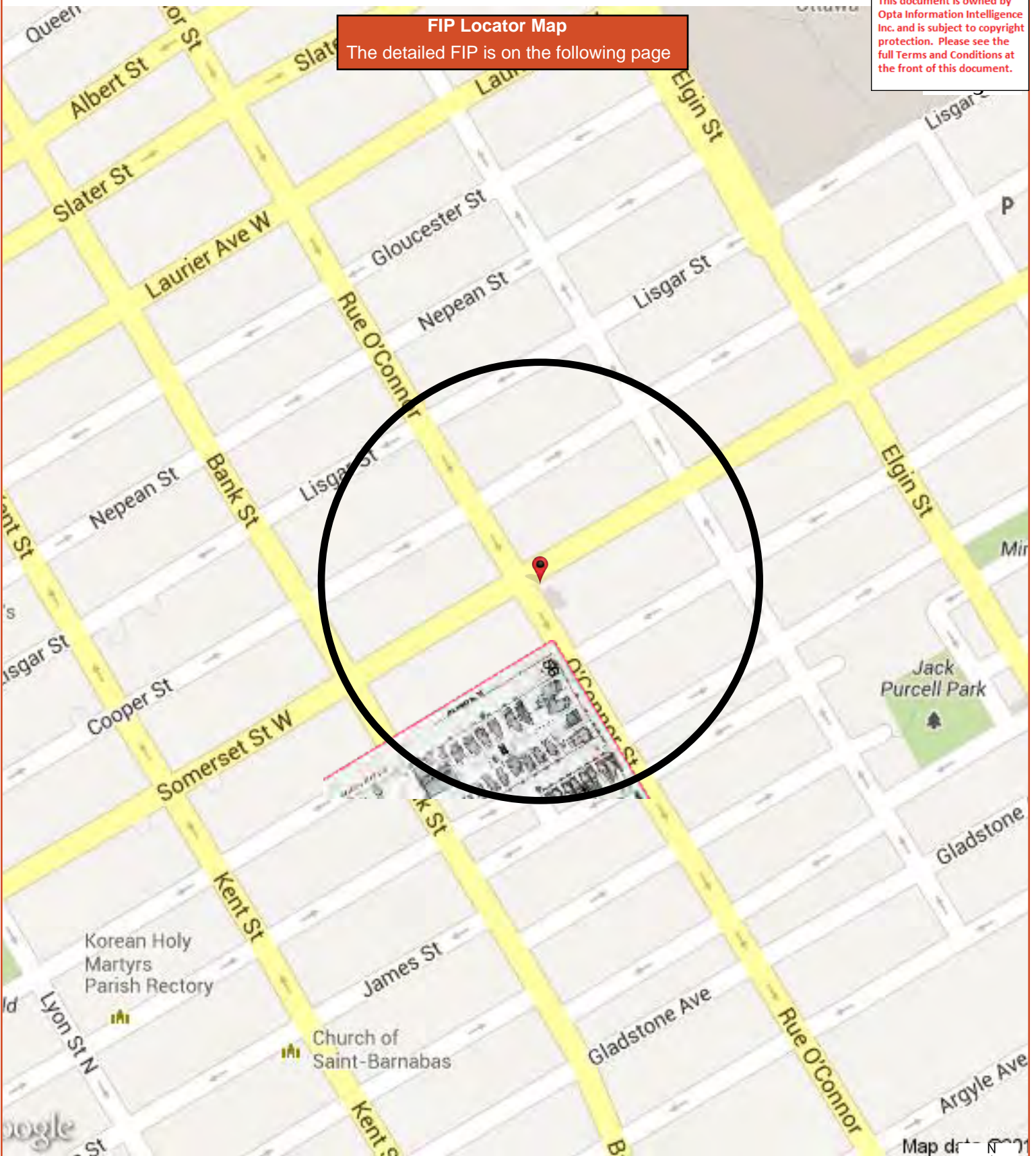


This document is owned by Opta Information Intelligence Inc. and is subject to copyright protection. Please see the full Terms and Conditions at the front of this document.



This document is owned by Opta Information Intelligence Inc. and is subject to copyright protection. Please see the full Terms and Conditions at the front of this document.

**FIP Locator Map**  
The detailed FIP is on the following page



1912 Volume: Ottawa 1 Firemap: 56  
Ottawa Volume 1 Plan: 1432 (1902)  
Sheet: 56 (1912)

Project #: 86216


Requested by:

KURT FROMMANN

Date Completed: July 18, 2013 06:57:19

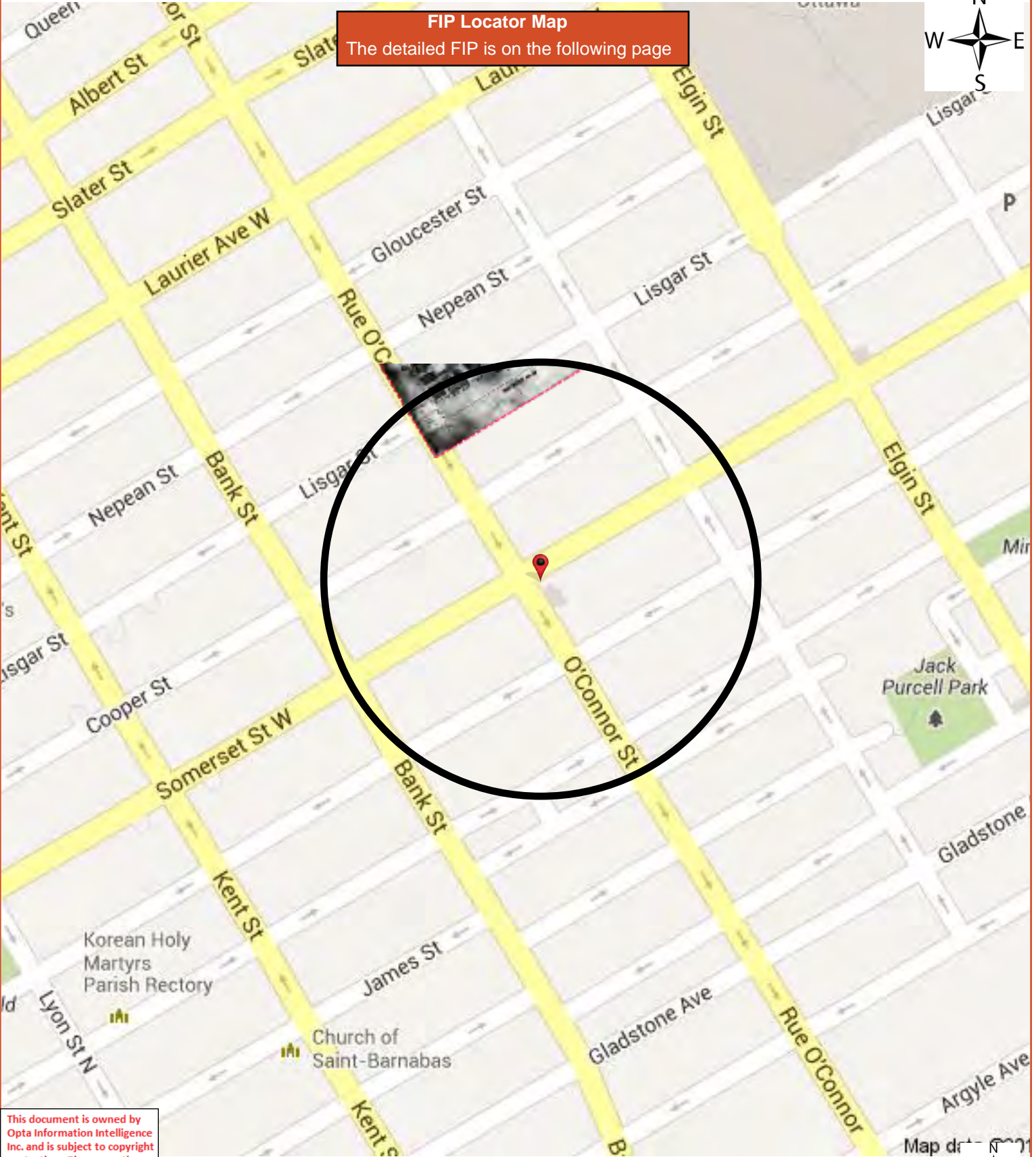


OPTA INFORMATION INTELLIGENCE




This document is owned by Opta Information Intelligence Inc. and is subject to copyright protection. Please see the full Terms and Conditions at the front of this document.





This document is owned by Opta Information Intelligence Inc. and is subject to copyright protection. Please see the full Terms and Conditions at the front of this document.



1922 Volume: Ottawa 1 Firemap: 37  
Ottawa Volume 1 Plan: 1434 (1902)  
Sheet: 37 (1922)

Project #: 86216

Requested by:


KURT FROMMANN

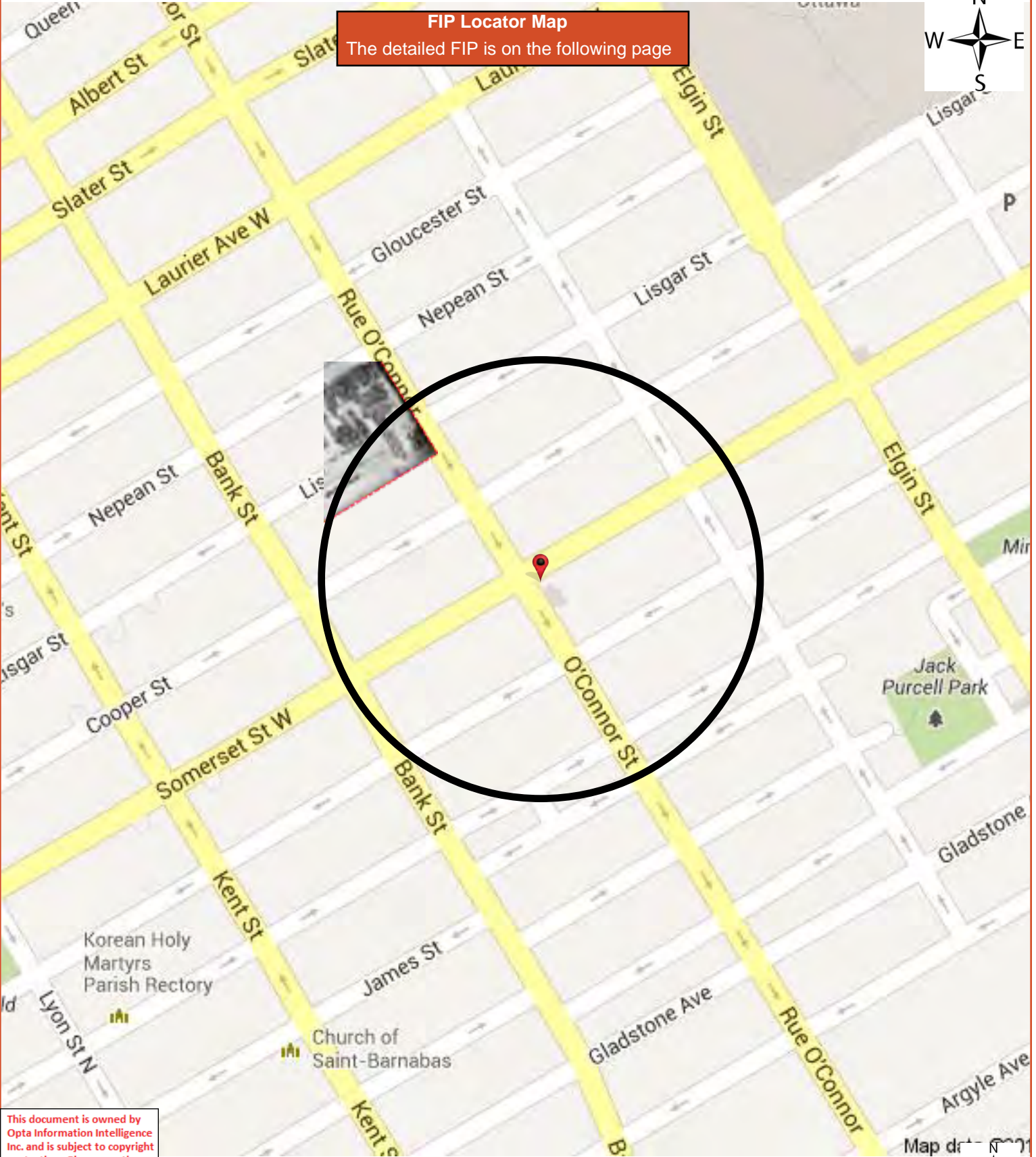
Date Completed: July 18, 2013 06:57:19



OPTA INFORMATION INTELLIGENCE

This document is owned by Opta Information Intelligence Inc. and is subject to copyright protection. Please see the full Terms and Conditions at the front of this document.






**FIP Locator Map**  
The detailed FIP is on the following page



This document is owned by Opta Information Intelligence Inc. and is subject to copyright protection. Please see the full Terms and Conditions at the front of this document.



1922 Volume: Ottawa 1 Firemap: 38  
Ottawa Volume 1 Plan: 1434 (1902)  
Sheet: 38 (1922)

Requested by:

KURT FROMMANN

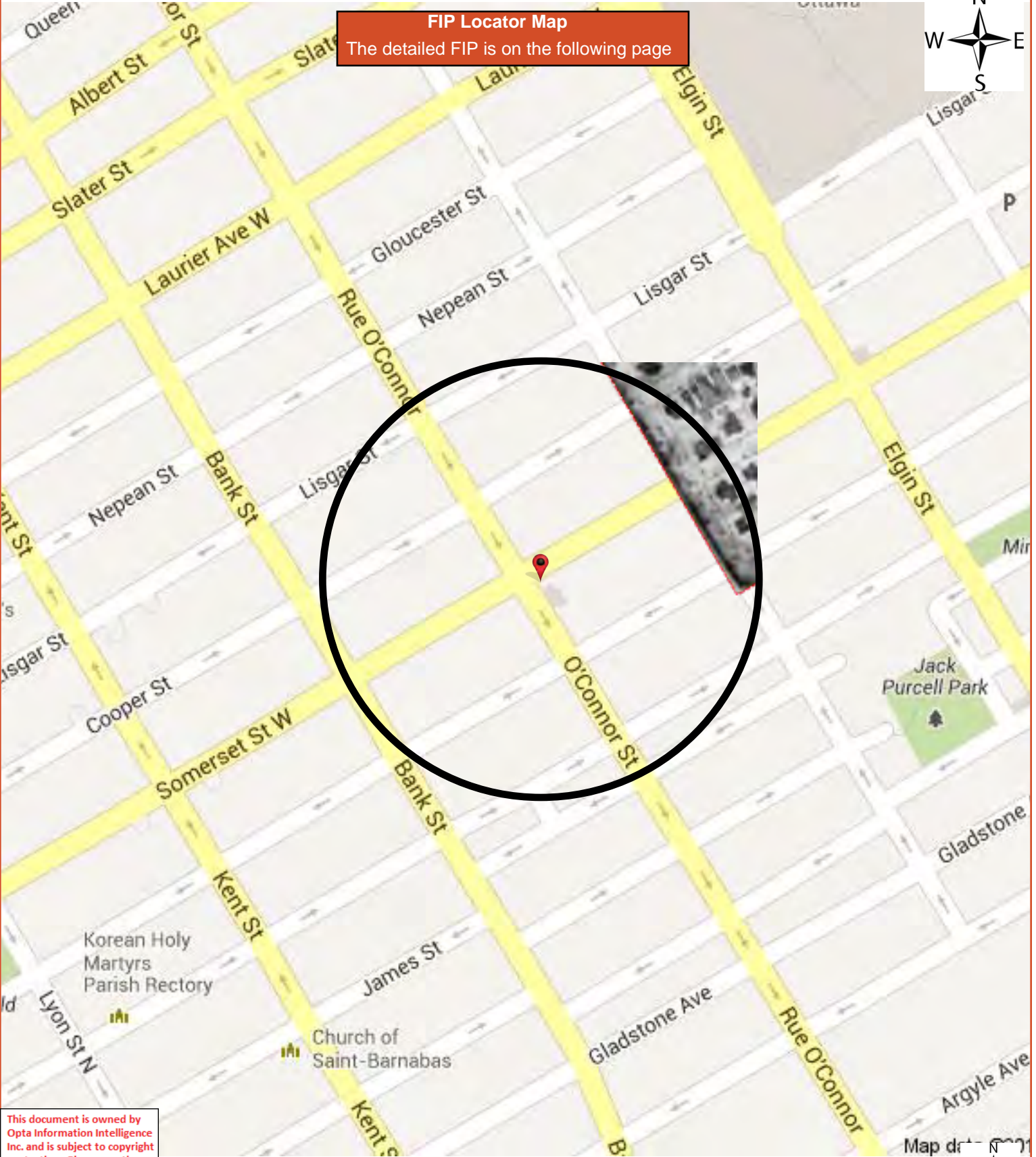
Date Completed: July 18, 2013 06:57:19



INFORMATION INTELLIGENCE

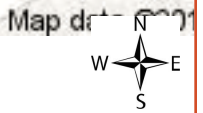
OPTA INFORMATION INTELLIGENCE





**FIP Locator Map**  
The detailed FIP is on the following page

This document is owned by Opta Information Intelligence Inc. and is subject to copyright protection. Please see the full Terms and Conditions at the front of this document.





1922 Volume: Ottawa 1 Firemap: 52  
Ottawa Volume 1 Plan: 1434 (1902)  
Sheet: 52 (1922)

Project #: 86216

Requested by:


KURT FROMMANN

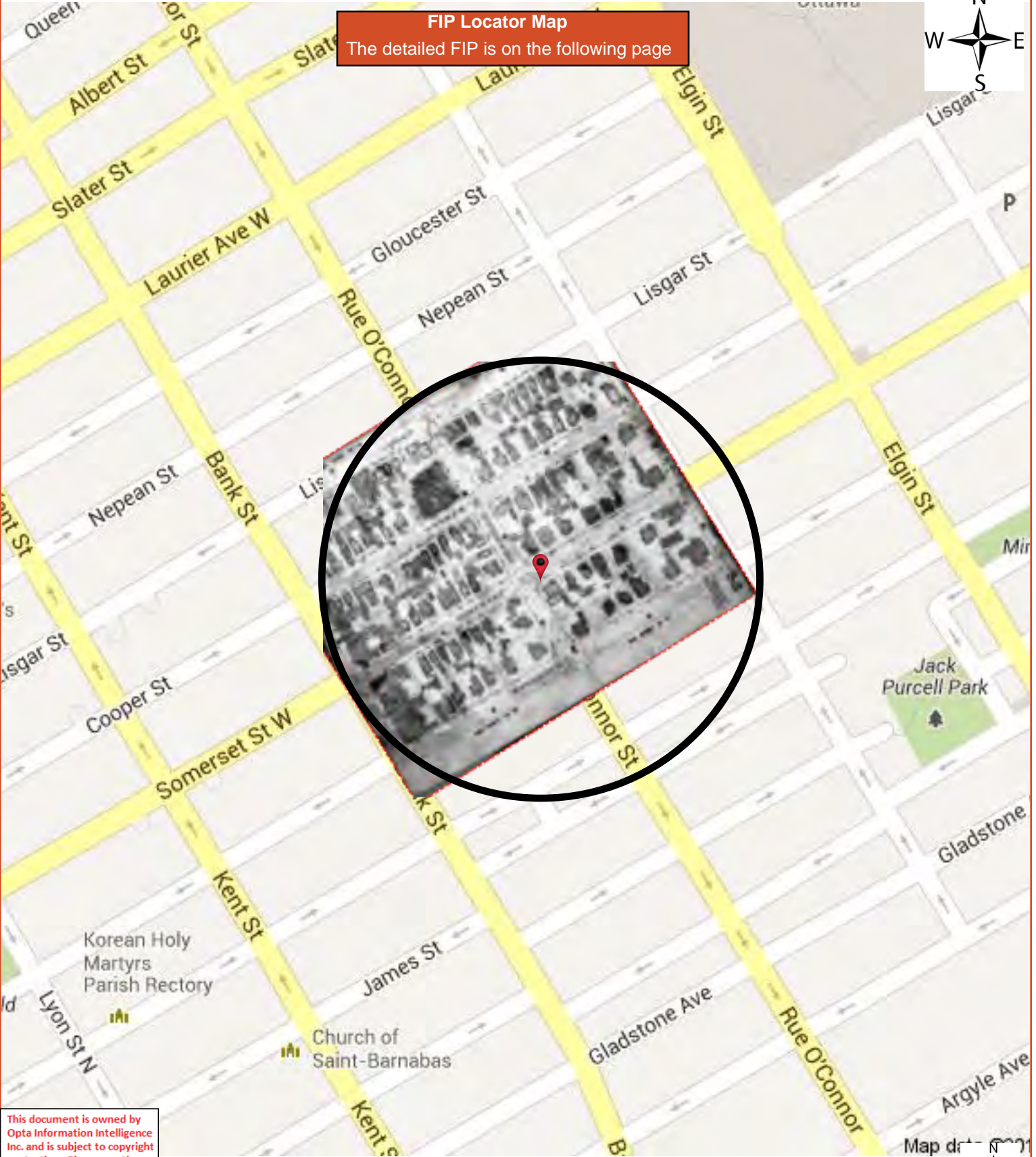
Date Completed: July 18, 2013 06:57:19



OPTA INFORMATION INTELLIGENCE


This document is owned by Opta Information Intelligence Inc. and is subject to copyright protection. Please see the full Terms and Conditions at the front of this document.





**FIP Locator Map**  
The detailed FIP is on the following page

This document is owned by Opta Information Intelligence Inc. and is subject to copyright protection. Please see the full Terms and Conditions at the front of this document.



1922 Volume: Ottawa 1 Firemap: 53  
Ottawa Volume 1 Plan: 1434 (1902)  
Sheet: 53 (1922)

Project #: 86216

Requested by:


KURT FROMMANN

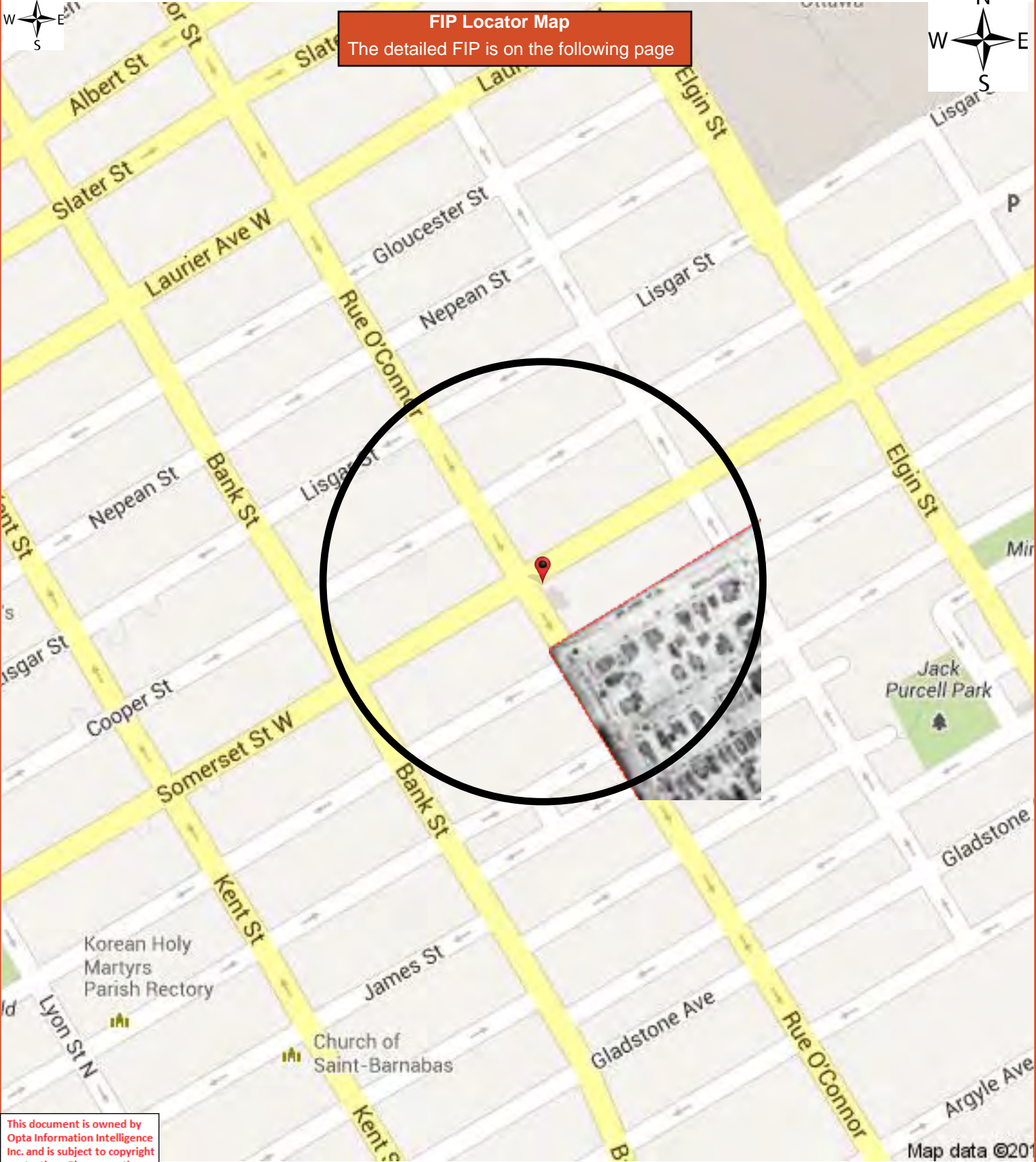
Date Completed: July 18, 2013 06:57:19



OPTA INFORMATION INTELLIGENCE

This document is owned by Opta Information Intelligence Inc. and is subject to copyright protection. Please see the full Terms and Conditions at the front of this document.





**FIP Locator Map**  
The detailed FIP is on the following page

This document is owned by Opta Information Intelligence Inc. and is subject to copyright protection. Please see the full Terms and Conditions at the front of this document.

1922 Volume: Ottawa 1 Firemap: 54  
Ottawa Volume 1 Plan: 1434 (1902)  
Sheet: 54 (1922)

Project #: 86216

Requested by:

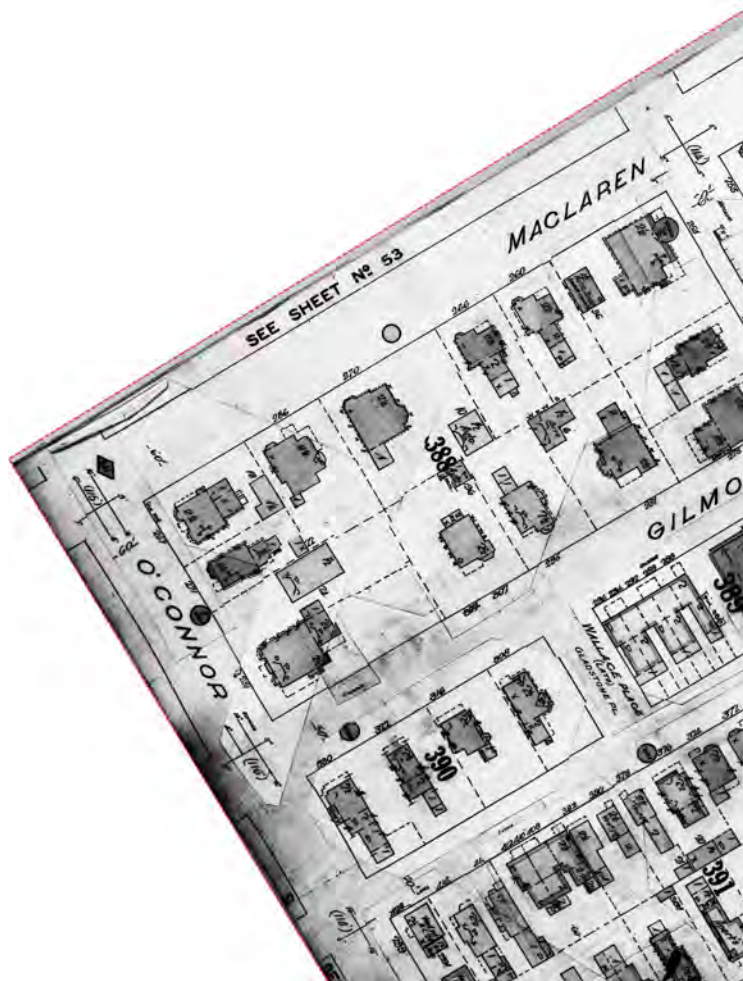
KURT FROMMANN

Date Completed: July 18, 2013 06:57:19



INFORMATION INTELLIGENCE

OPTA INFORMATION INTELLIGENCE

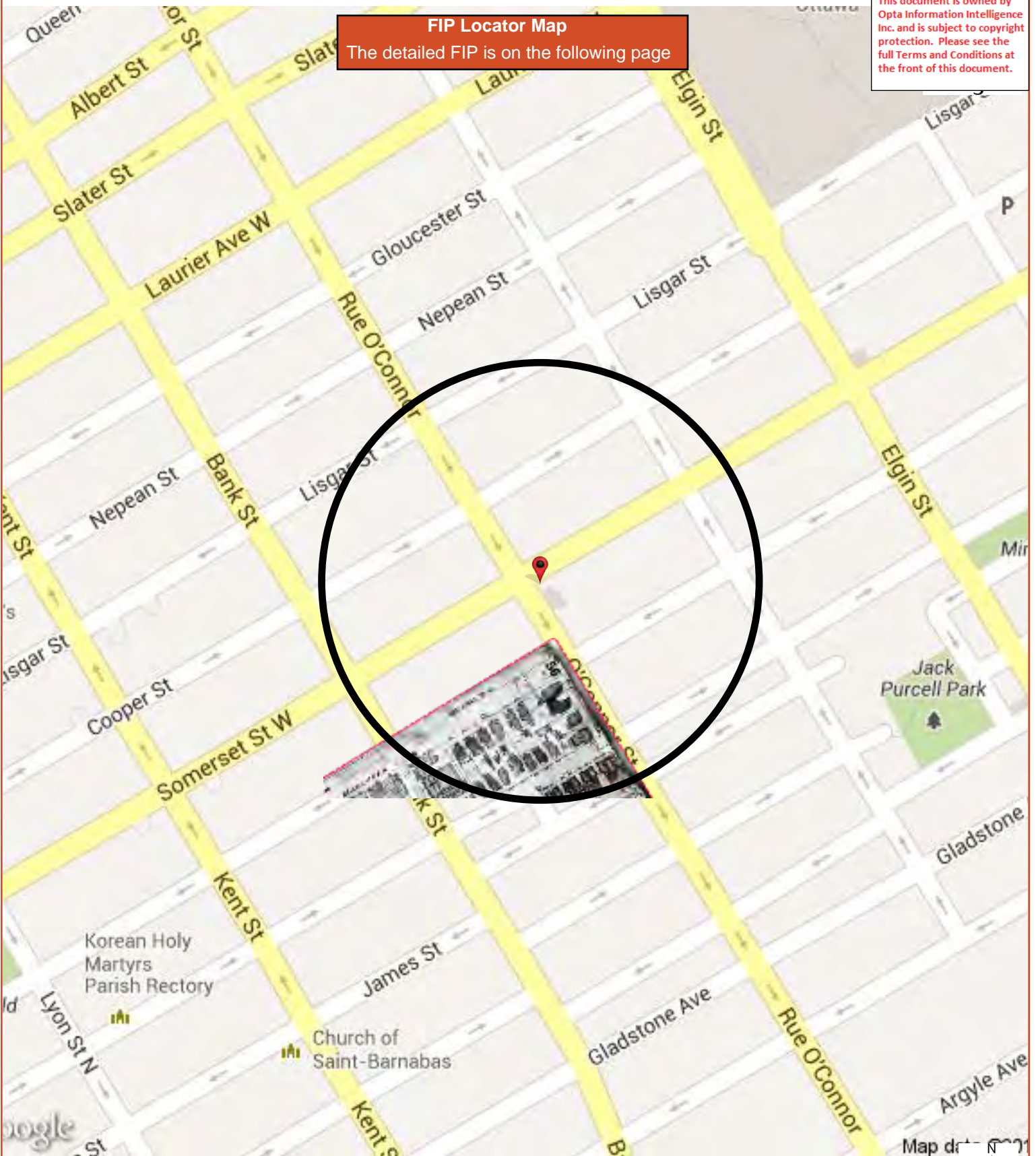


This document is owned by Opta Information Intelligence Inc. and is subject to copyright protection. Please see the full Terms and Conditions at the front of this document.



This document is owned by Opta Information Intelligence Inc. and is subject to copyright protection. Please see the full Terms and Conditions at the front of this document.

**FIP Locator Map**  
The detailed FIP is on the following page



1922 Volume: Ottawa 1 Firemap: 56  
Ottawa Volume 1 Plan: 1434 (1902)  
Sheet: 56 (1922)

Project #: 86216

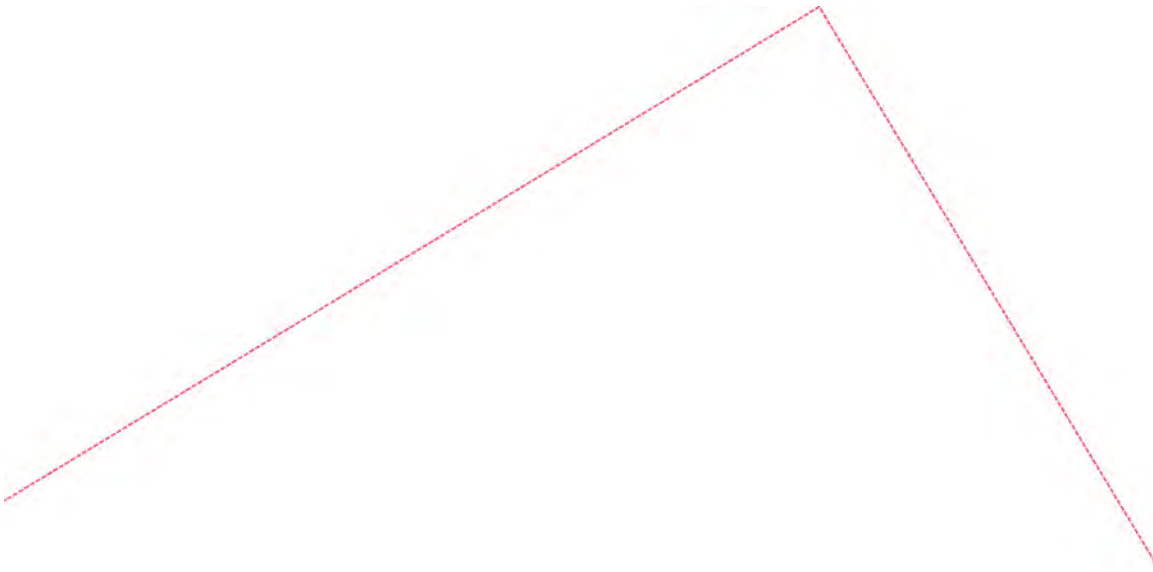
Requested by:

KURT FROMMANN

Date Completed: July 18, 2013 06:57:19



OPTA INFORMATION INTELLIGENCE


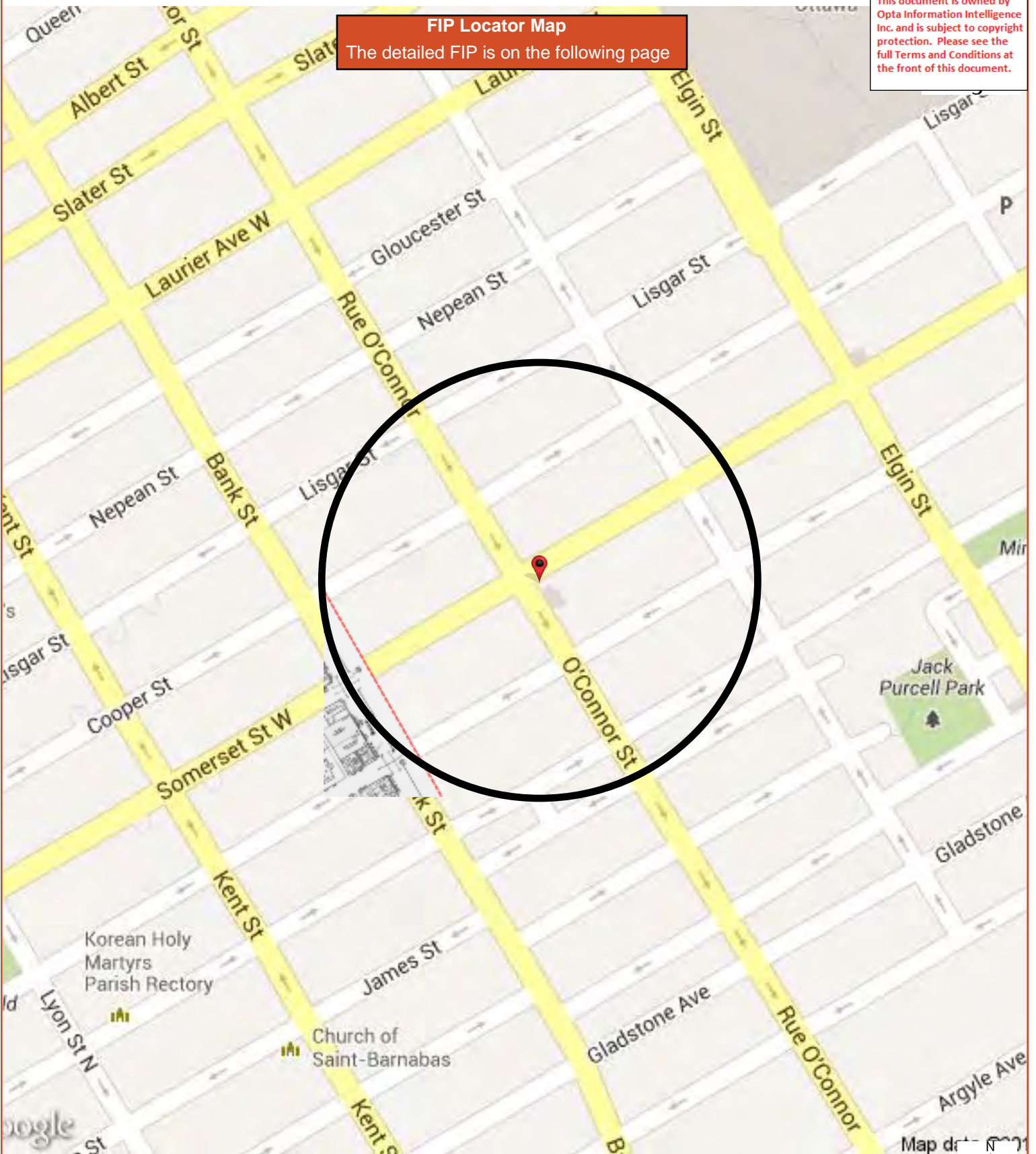


This document is owned by Opta Information Intelligence Inc. and is subject to copyright protection. Please see the full Terms and Conditions at the front of this document.



This document is owned by Opta Information Intelligence Inc. and is subject to copyright protection. Please see the full Terms and Conditions at the front of this document.

**FIP Locator Map**  
The detailed FIP is on the following page





1955 Volume: Ottawa 1 Firemap: 4  
Ottawa Volume 1 Plan: 1447 (1955)  
Sheet: 4 (1955)

Project #: 86216

Requested by:

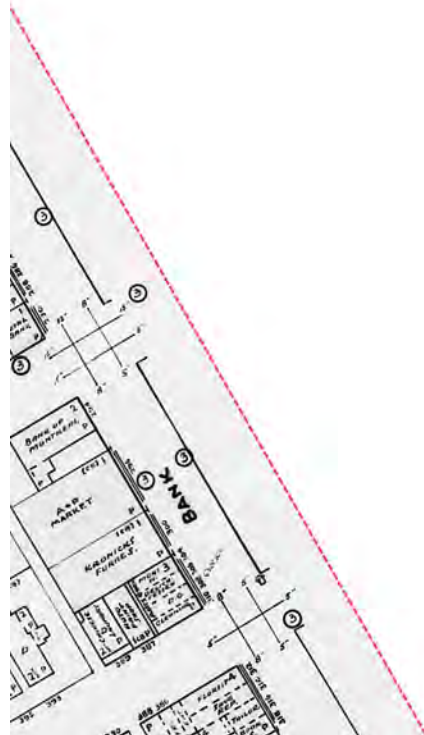
KURT FROMMANN

Date Completed: July 18, 2013 06:57:19



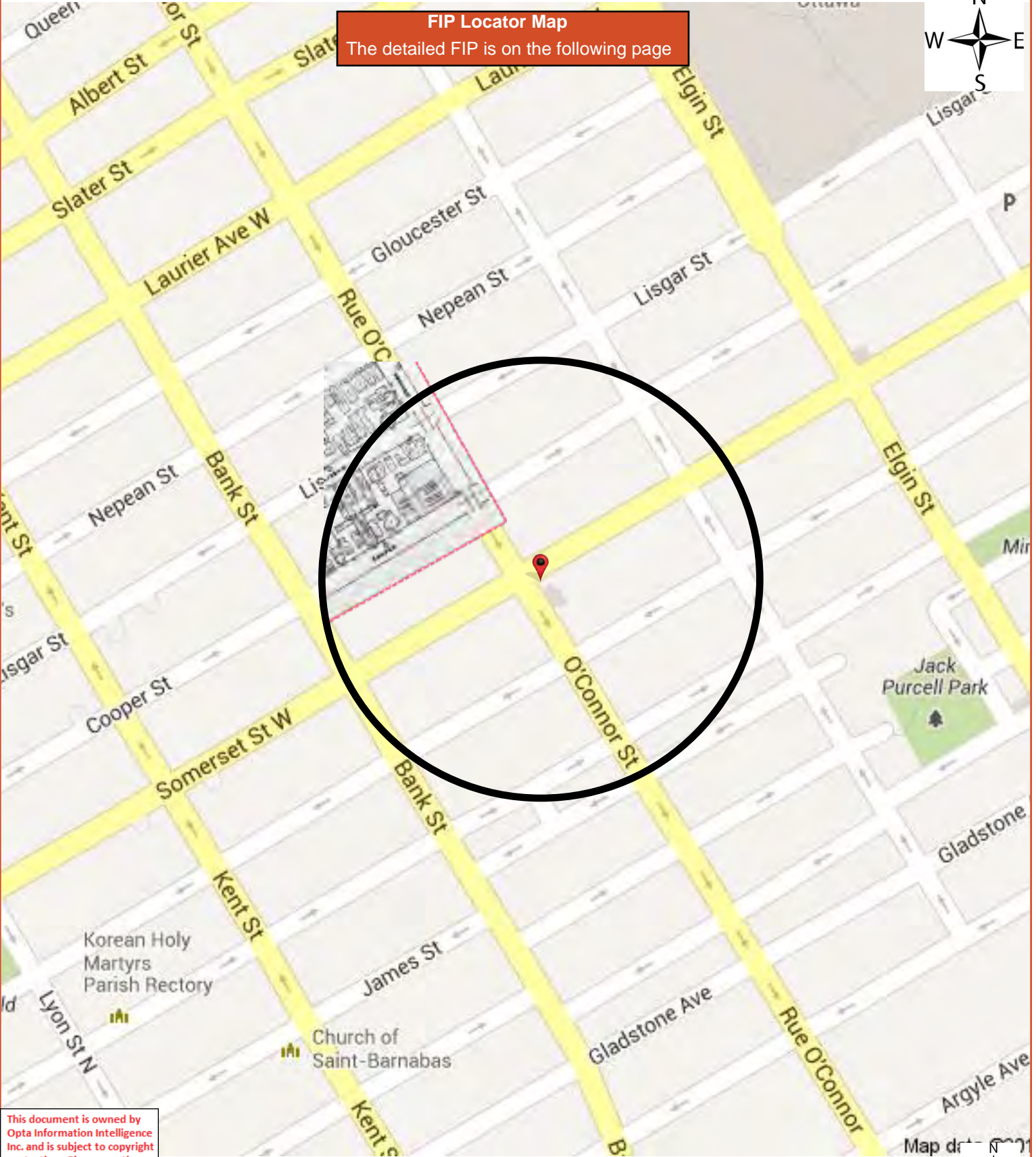
INFORMATION INTELLIGENCE

OPTA INFORMATION INTELLIGENCE




This document is owned by Opta Information Intelligence Inc. and is subject to copyright protection. Please see the full Terms and Conditions at the front of this document.





This document is owned by Opta Information Intelligence Inc. and is subject to copyright protection. Please see the full Terms and Conditions at the front of this document.



1955 Volume: Ottawa 1 Firemap: 8  
Ottawa Volume 1 Plan: 1447 (1955)  
Sheet: 8 (1955)

Project #: 86216

Requested by:

KURT FROMMANN

Date Completed: July 18, 2013 06:57:19

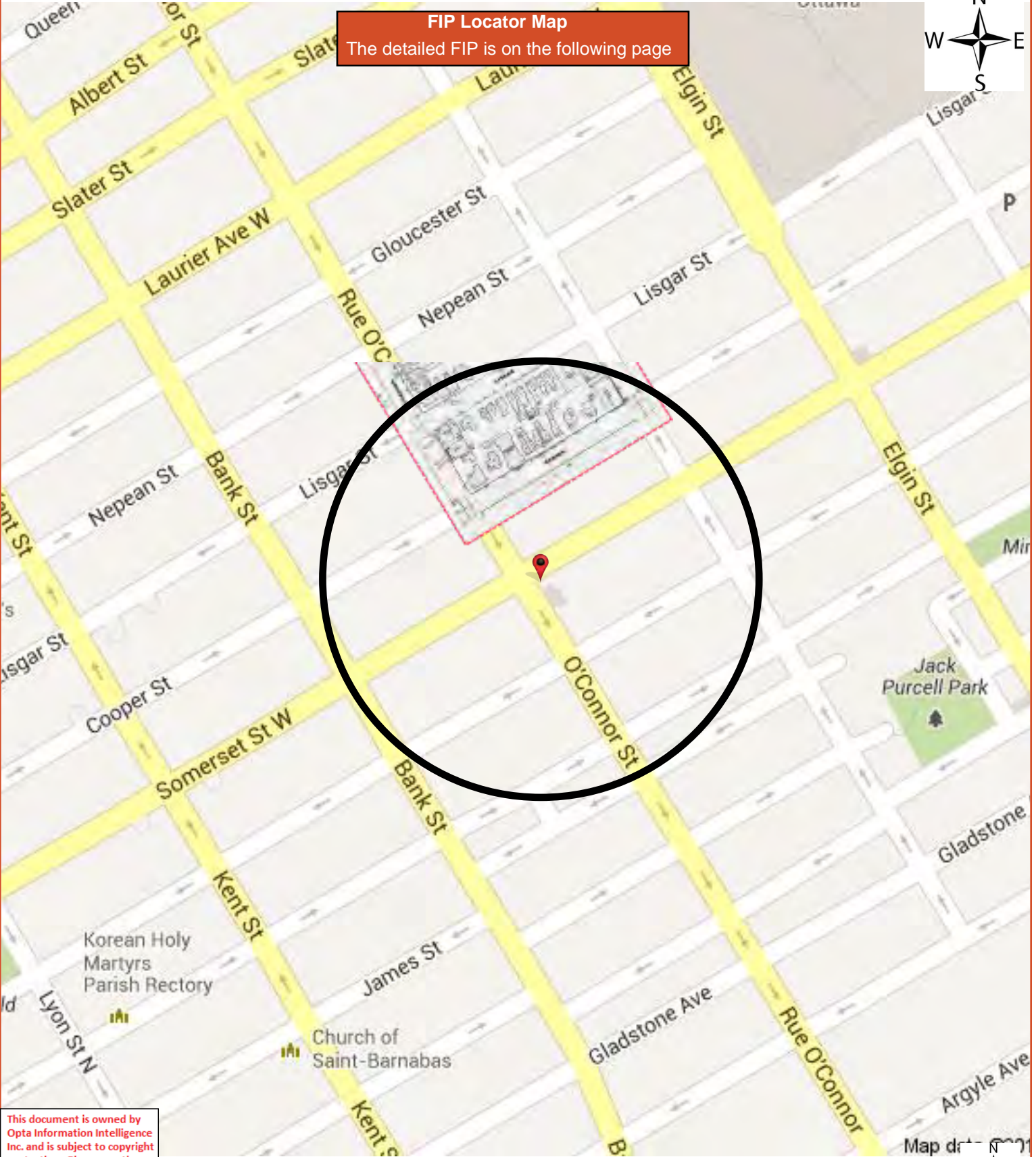


INFORMATION INTELLIGENCE

OPTA INFORMATION INTELLIGENCE




This document is owned by Opta Information Intelligence Inc. and is subject to copyright protection. Please see the full Terms and Conditions at the front of this document.



**FIP Locator Map**  
The detailed FIP is on the following page

This document is owned by Opta Information Intelligence Inc. and is subject to copyright protection. Please see the full Terms and Conditions at the front of this document.



1955 Volume: Ottawa 1 Firemap: 13  
Ottawa Volume 1 Plan: 1447 (1955)  
Sheet: 13 (1955)

Project #: 86216

Requested by:

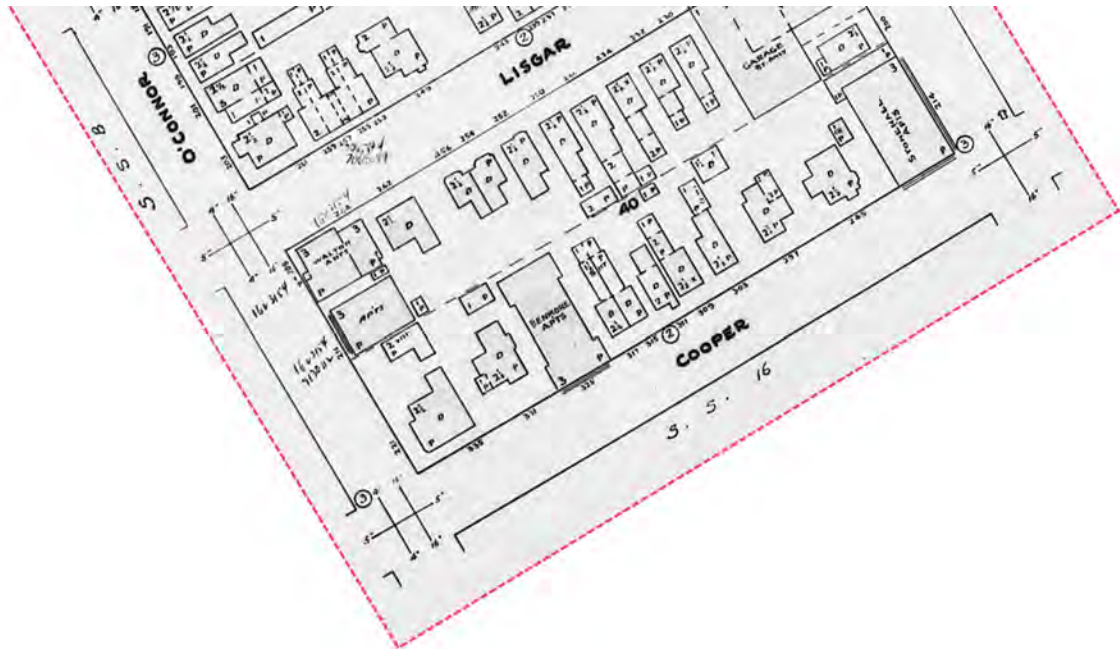
KURT FROMMANN

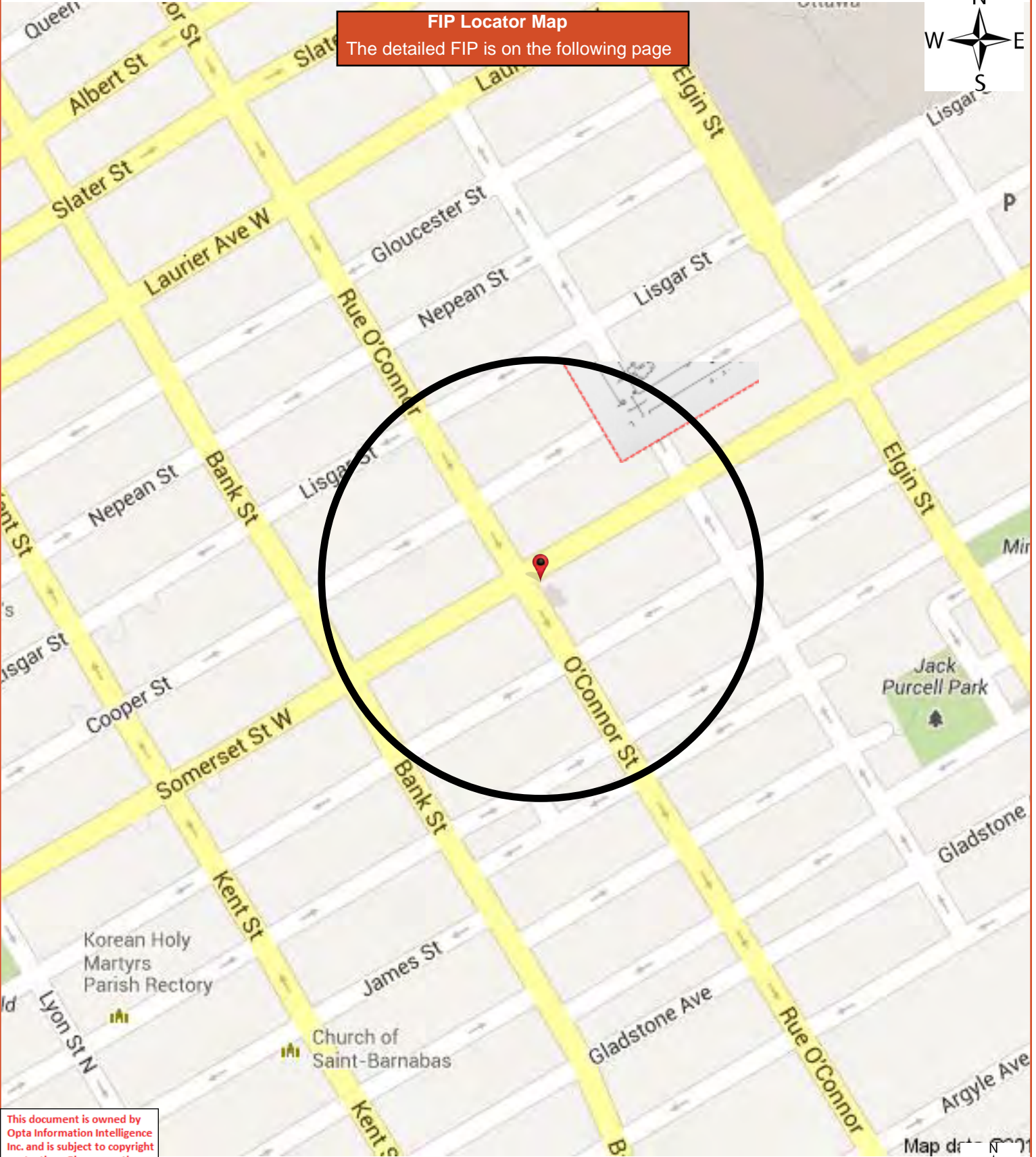
Date Completed: July 18, 2013 06:57:19



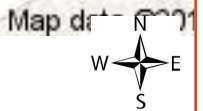
OPTA INFORMATION INTELLIGENCE

This document is owned by Opta Information Intelligence Inc. and is subject to copyright protection. Please see the full Terms and Conditions at the front of this document.





This document is owned by Opta Information Intelligence Inc. and is subject to copyright protection. Please see the full Terms and Conditions at the front of this document.



1955 Volume: Ottawa 1 Firemap: 14  
Ottawa Volume 1 Plan: 1447 (1955)  
Sheet: 14 (1955)

Project #: 86216

Requested by:

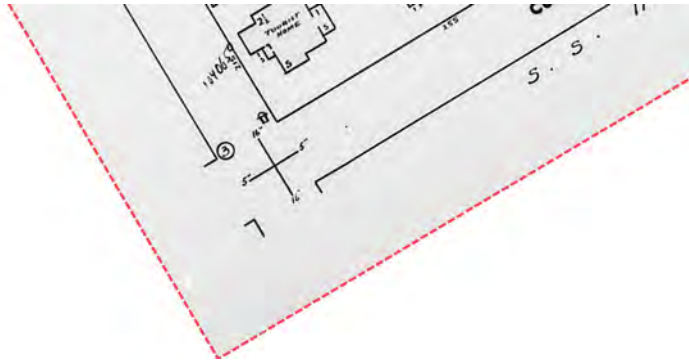
KURT FROMMANN

Date Completed: July 18, 2013 06:57:19



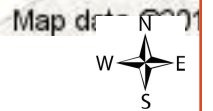
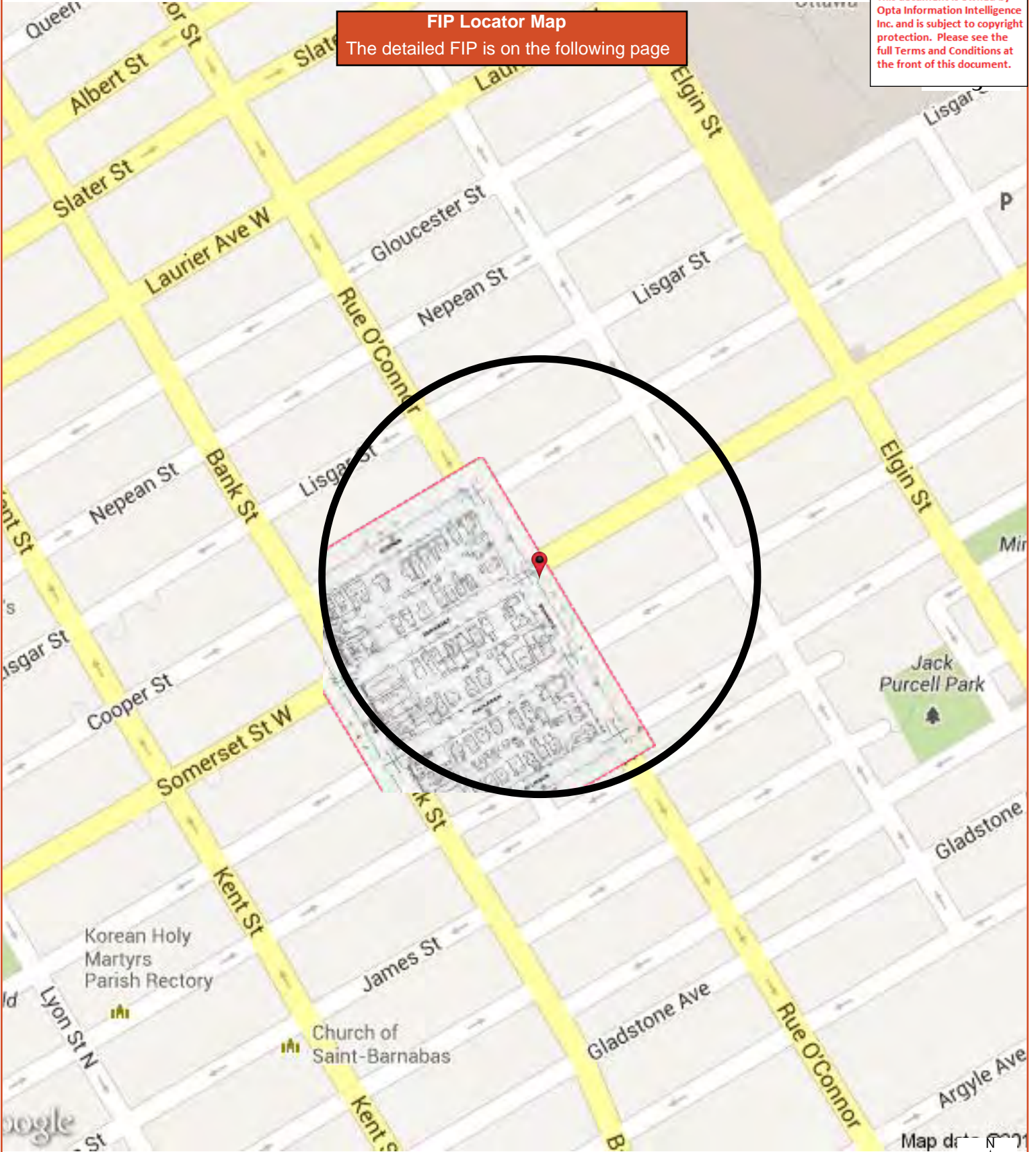
OPTA INFORMATION INTELLIGENCE

This document is owned by Opta Information Intelligence Inc. and is subject to copyright protection. Please see the full Terms and Conditions at the front of this document.

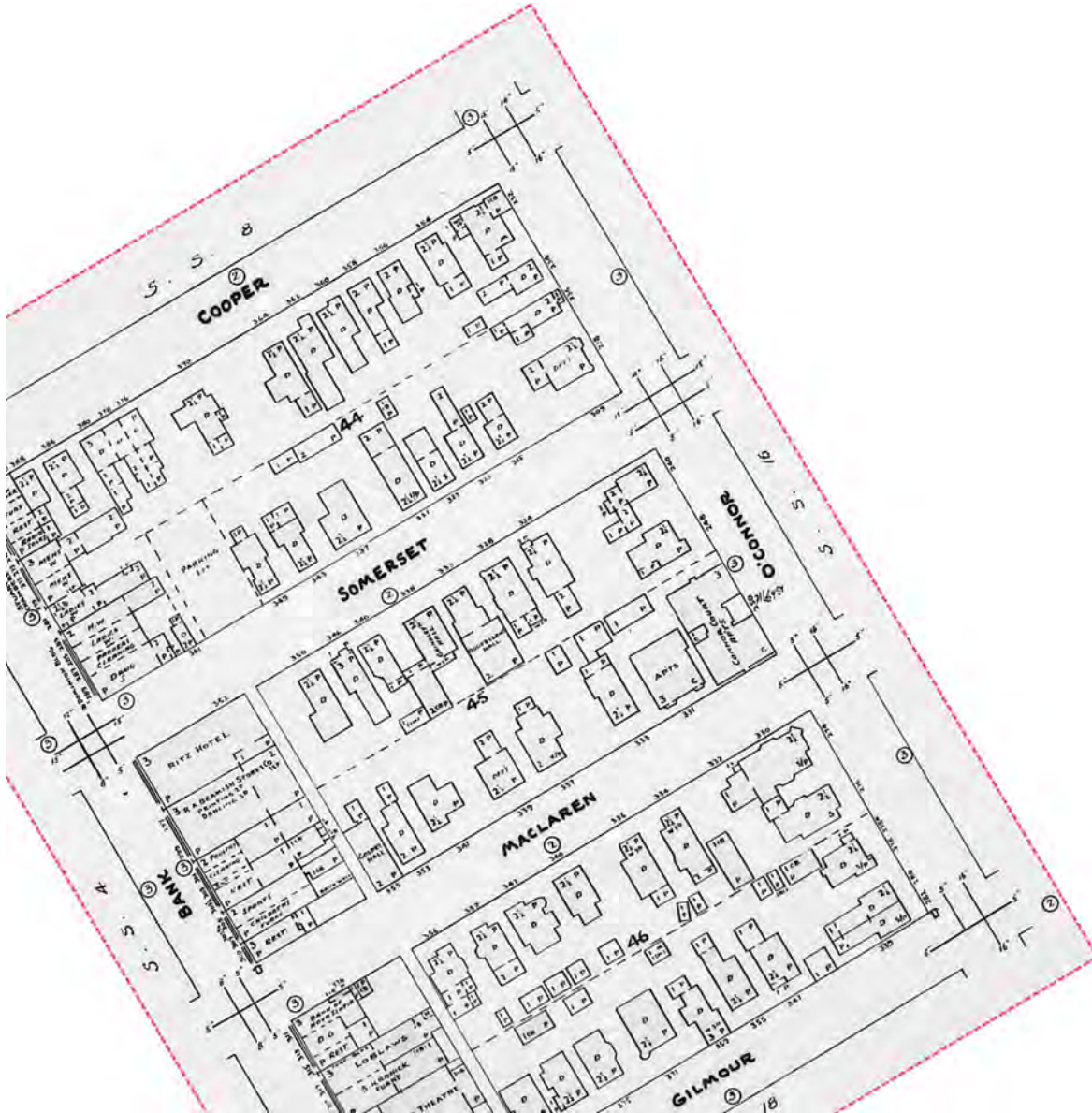


This document is owned by Opta Information Intelligence Inc. and is subject to copyright protection. Please see the full Terms and Conditions at the front of this document.

**FIP Locator Map**  
The detailed FIP is on the following page

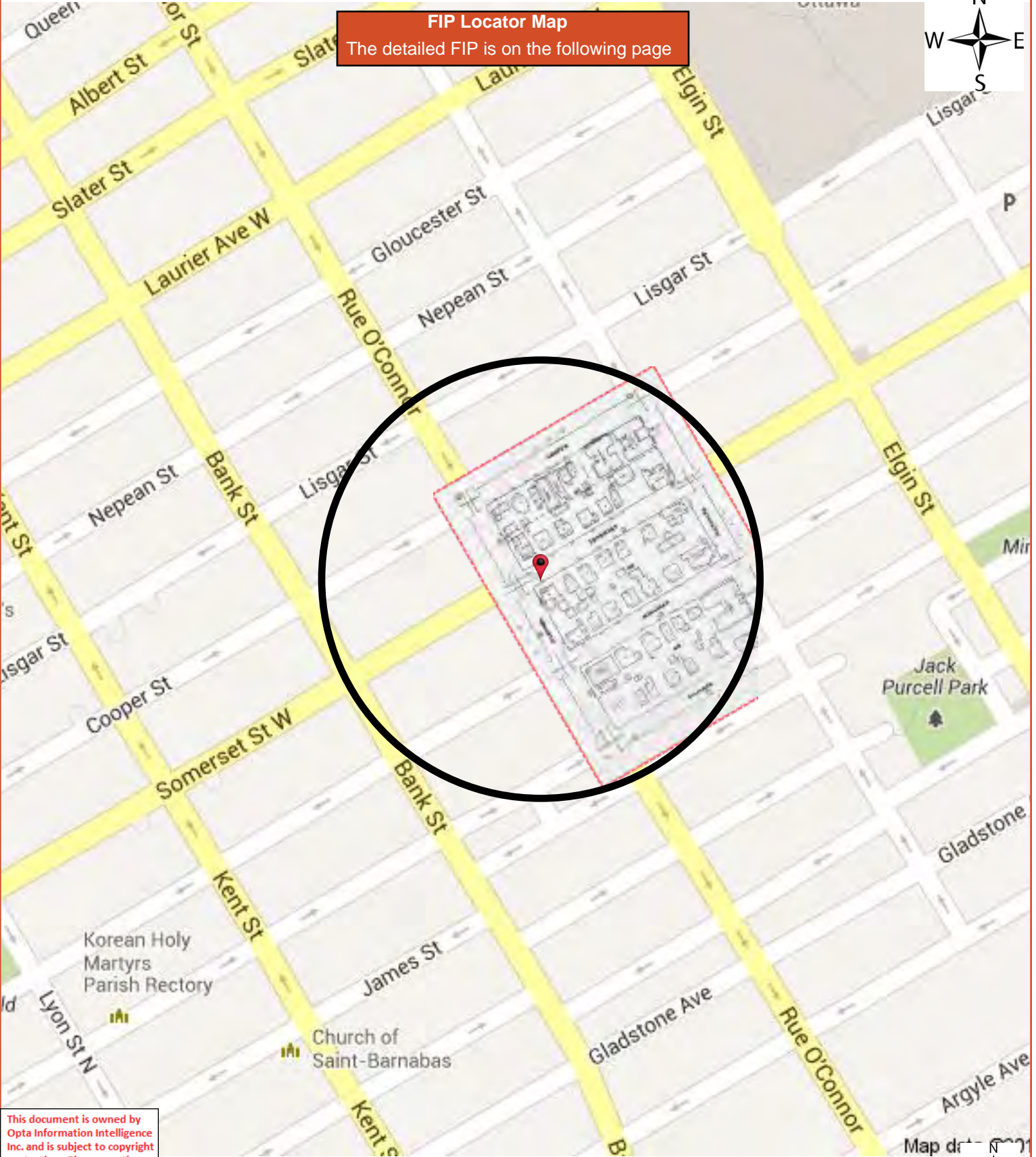






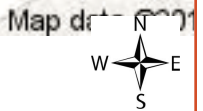
This document is owned by Opta Information Intelligence Inc. and is subject to copyright protection. Please see the full Terms and Conditions at the front of this document.



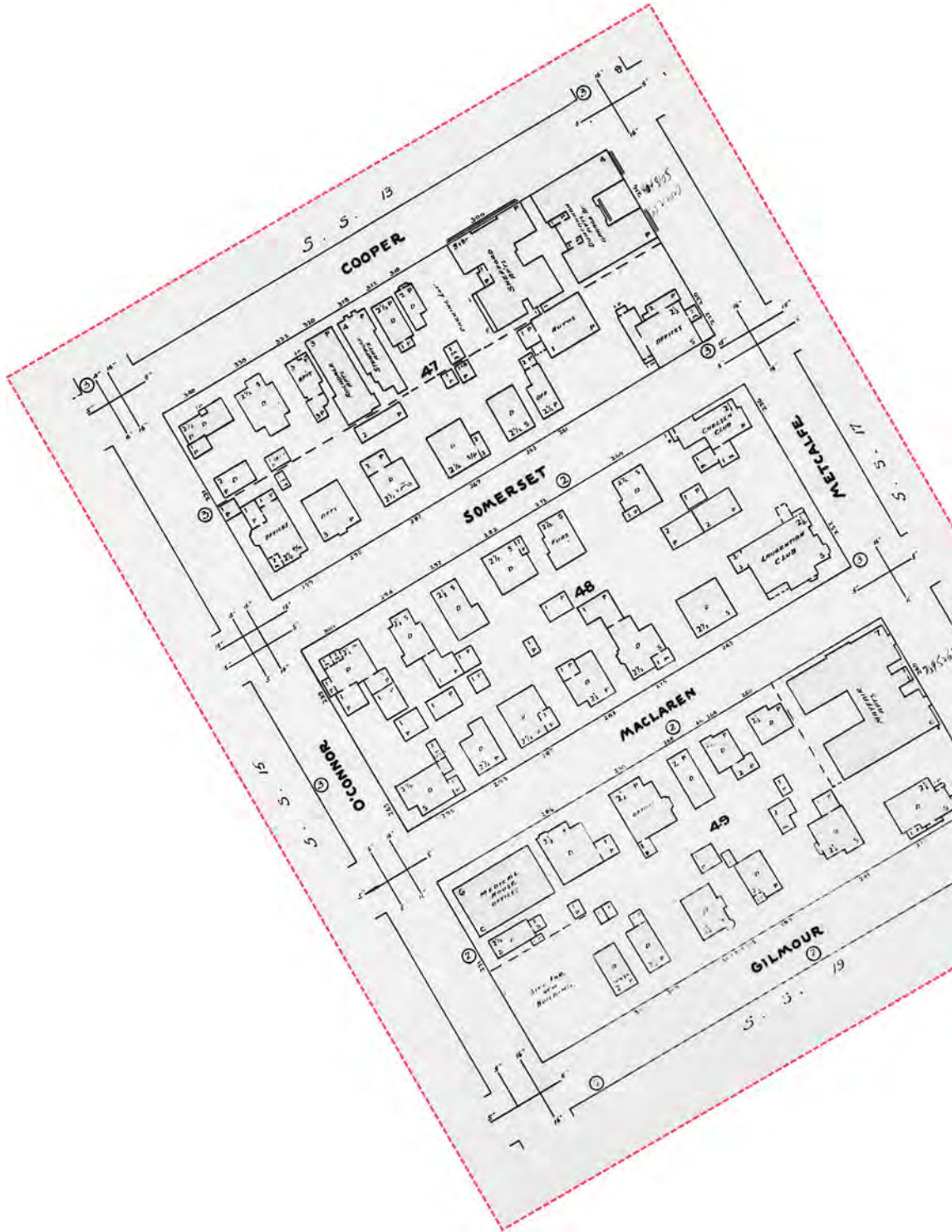


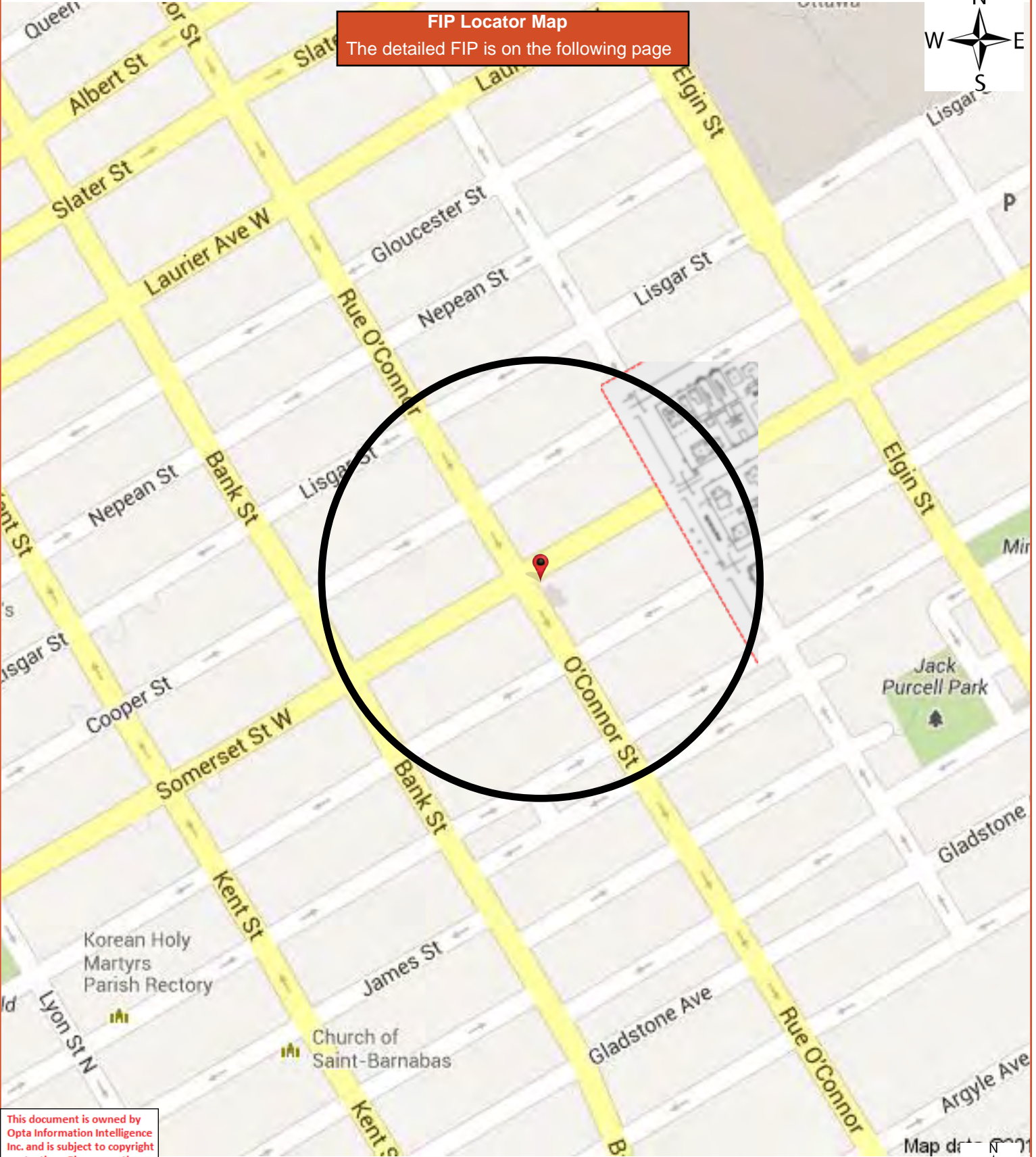
**FIP Locator Map**  
The detailed FIP is on the following page

This document is owned by Opta Information Intelligence Inc. and is subject to copyright protection. Please see the full Terms and Conditions at the front of this document.



This document is owned by Opta Information Intelligence Inc. and is subject to copyright protection. Please see the full Terms and Conditions at the front of this document.






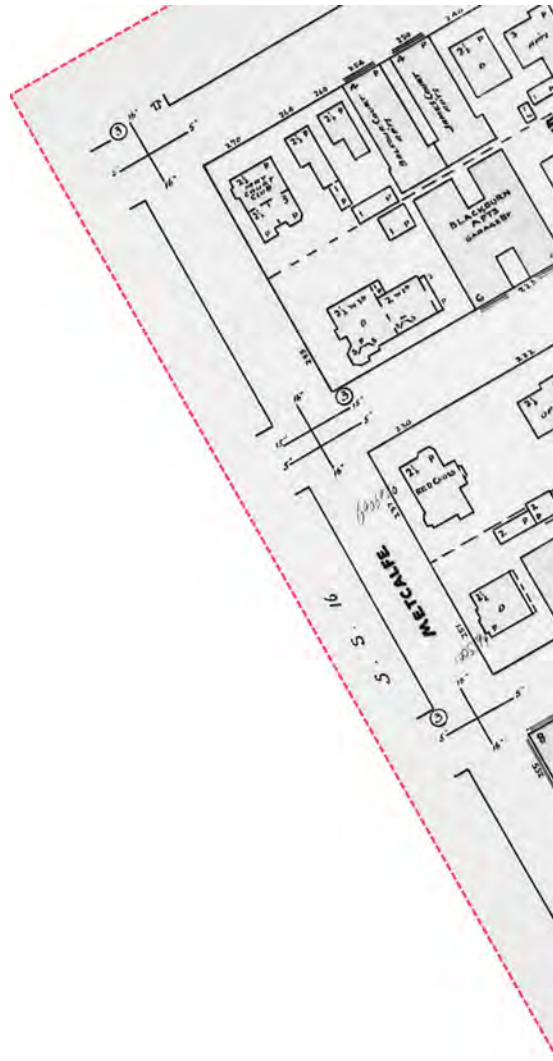
**FIP Locator Map**  
The detailed FIP is on the following page



This document is owned by Opta Information Intelligence Inc. and is subject to copyright protection. Please see the full Terms and Conditions at the front of this document.


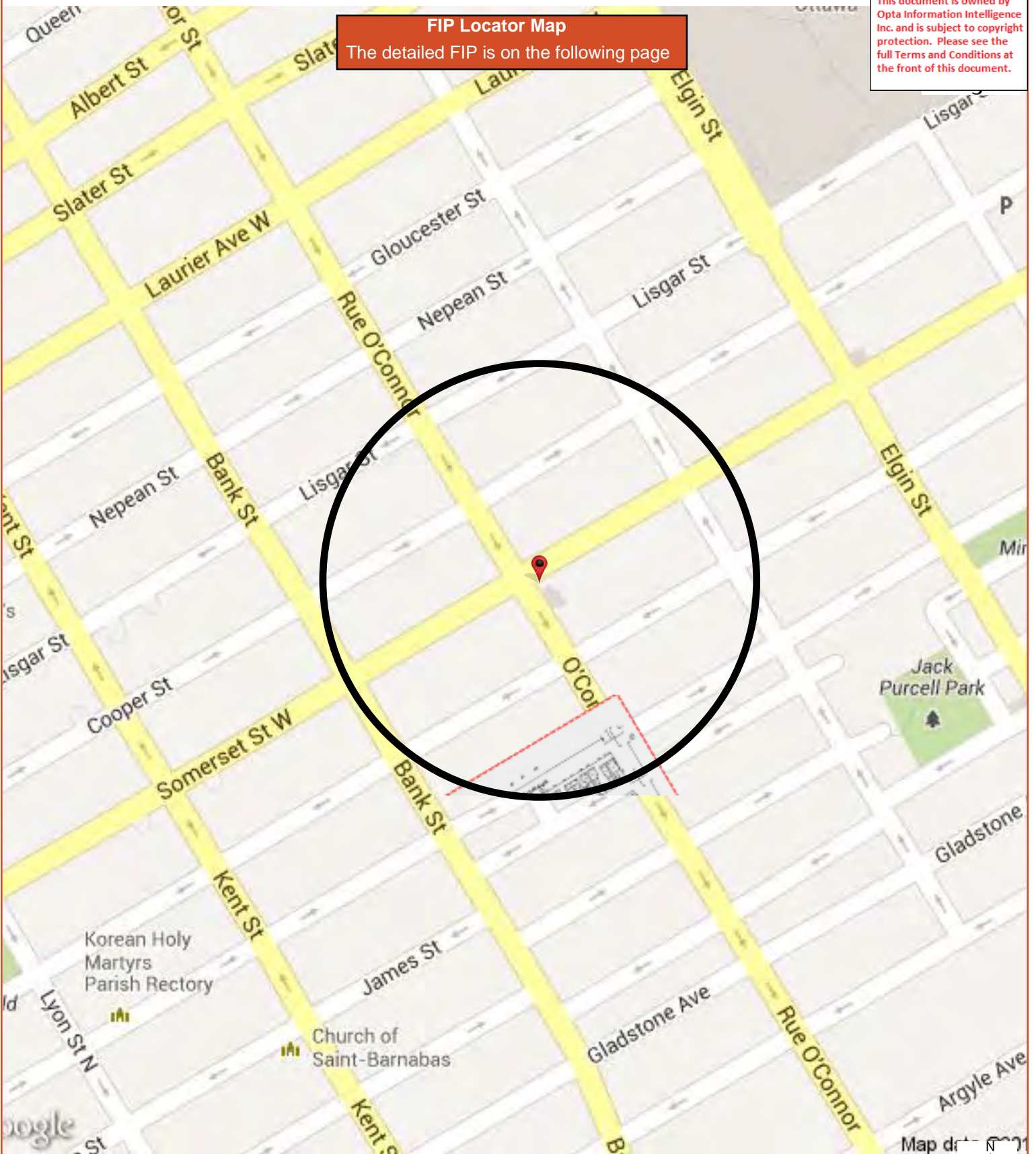


This document is owned by Opta Information Intelligence Inc. and is subject to copyright protection. Please see the full Terms and Conditions at the front of this document.



This document is owned by Opta Information Intelligence Inc. and is subject to copyright protection. Please see the full Terms and Conditions at the front of this document.

**FIP Locator Map**  
The detailed FIP is on the following page



1955 Volume: Ottawa 1 Firemap: 18  
Ottawa Volume 1 Plan: 1447 (1955)  
Sheet: 18 (1955)

Project #: 86216

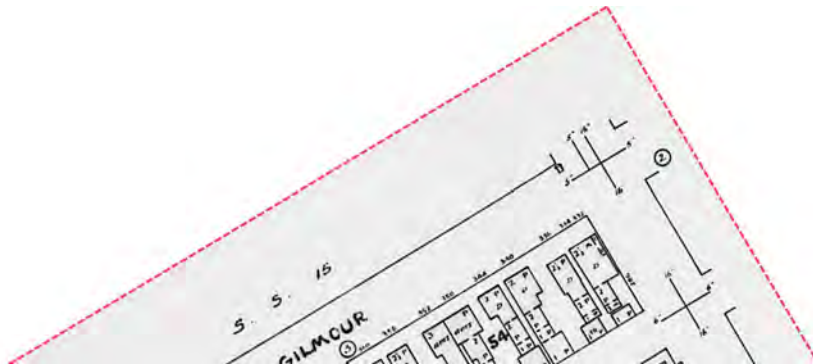
Requested by:

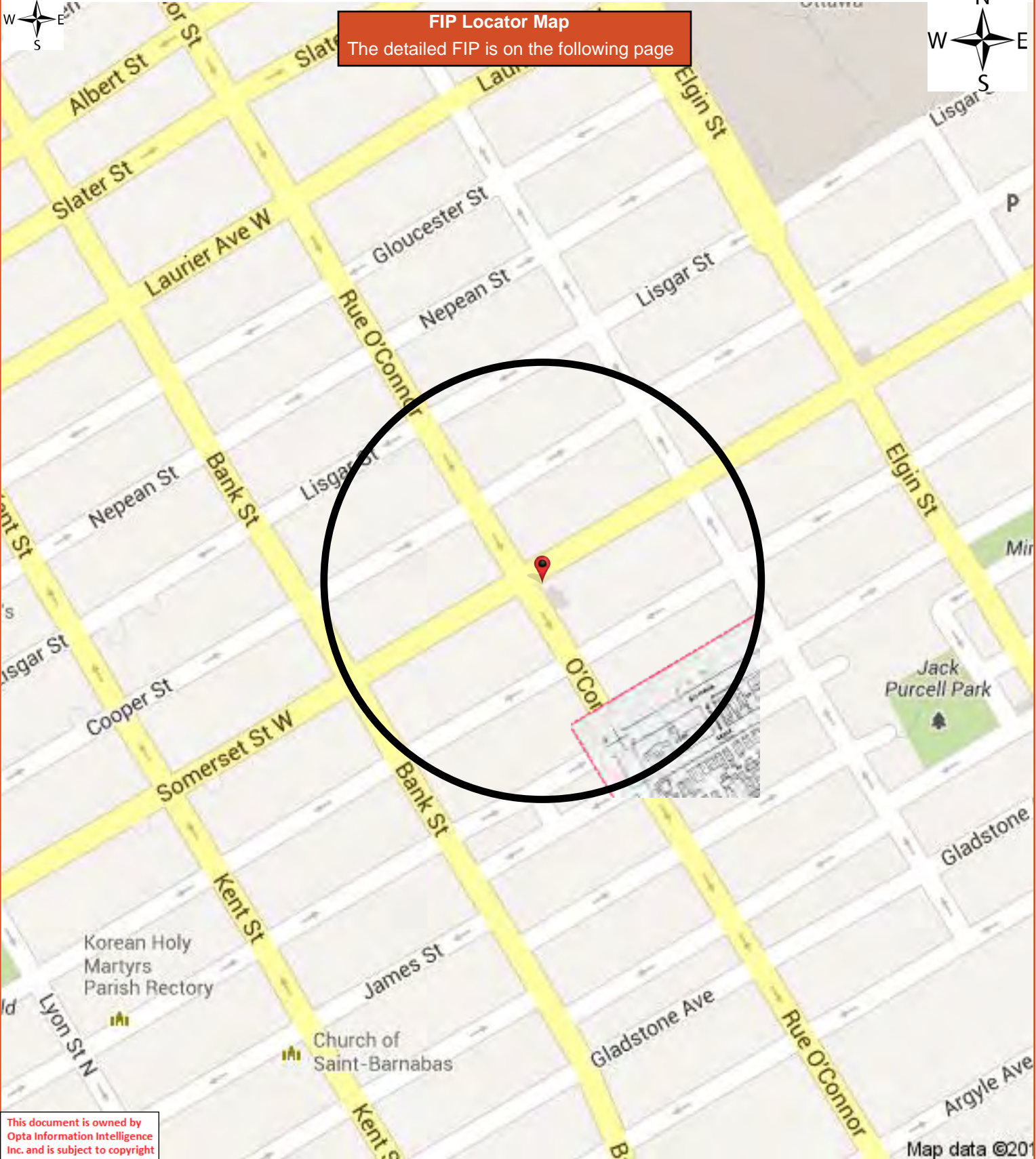
KURT FROMMANN

Date Completed: July 18, 2013 06:57:19



OPTA INFORMATION INTELLIGENCE

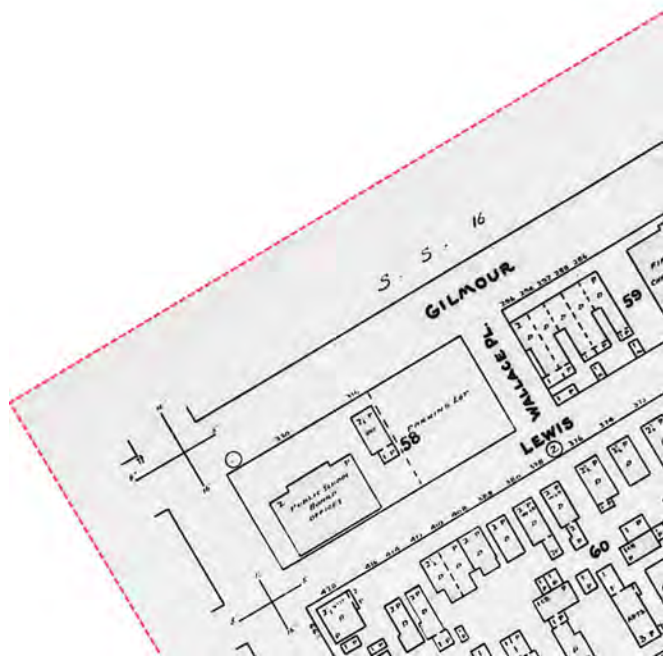


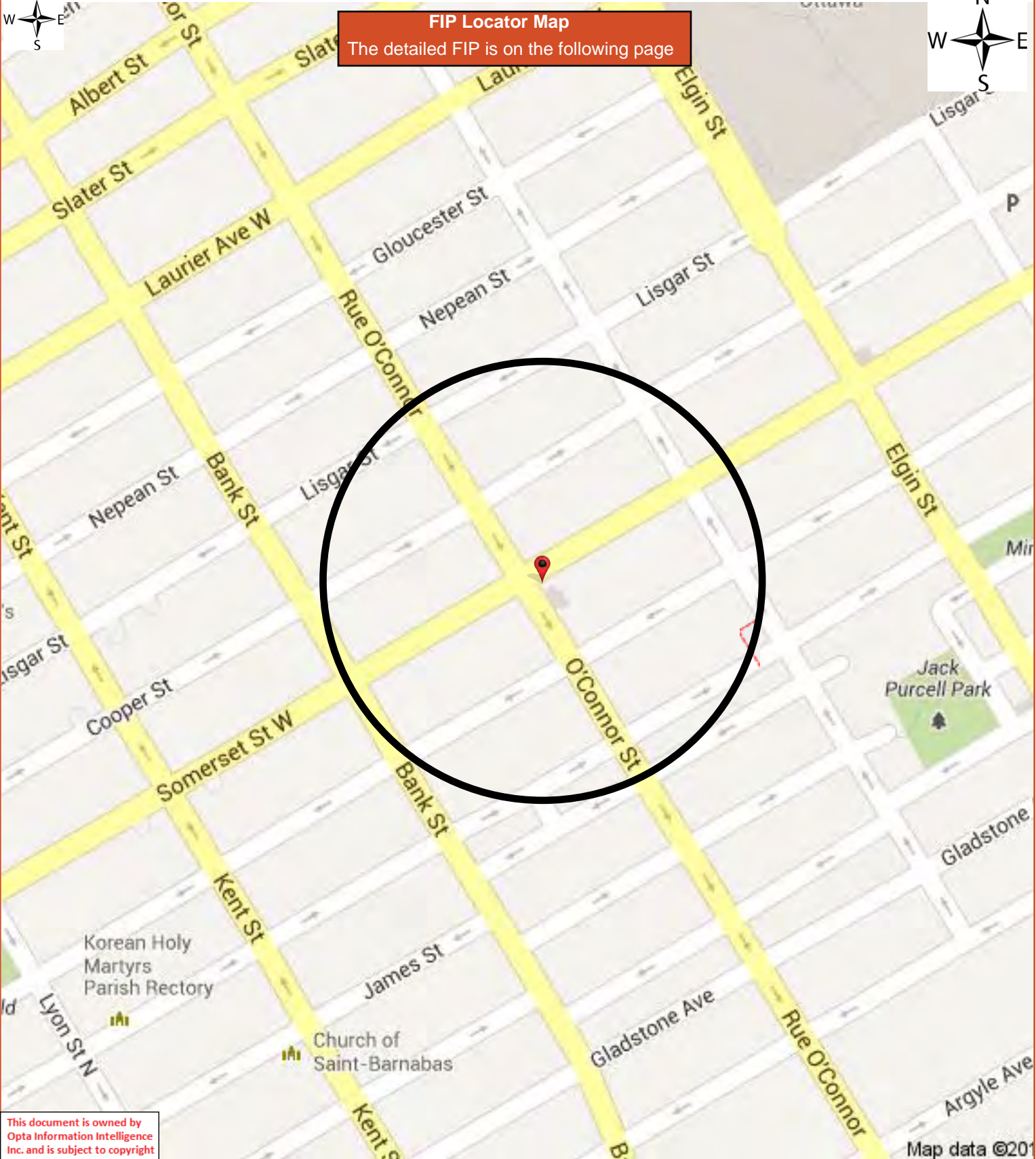


**FIP Locator Map**  
The detailed FIP is on the following page

This document is owned by Opta Information Intelligence Inc. and is subject to copyright protection. Please see the full Terms and Conditions at the front of this document.







**FIP Locator Map**  
The detailed FIP is on the following page

This document is owned by Opta Information Intelligence Inc. and is subject to copyright protection. Please see the full Terms and Conditions at the front of this document.

1955 Volume: Ottawa 1 Firemap: 20  
Ottawa Volume 1 Plan: 1447 (1955)  
Sheet: 20 (1955)

Requested by:

KURT FROMMANN

Date Completed: July 18, 2013 06:57:19



OPTA INFORMATION INTELLIGENCE

Project #: 86216



This document is owned by Opta Information Intelligence Inc. and is subject to copyright protection. Please see the full Terms and Conditions at the front of this document.



1963 Volume: Ottawa 1 Firemap: 122  
Ottawa Volume 1 Plan: 1450 (1956)  
Sheet: 122 (1963)

Project #: 86216

Requested by:

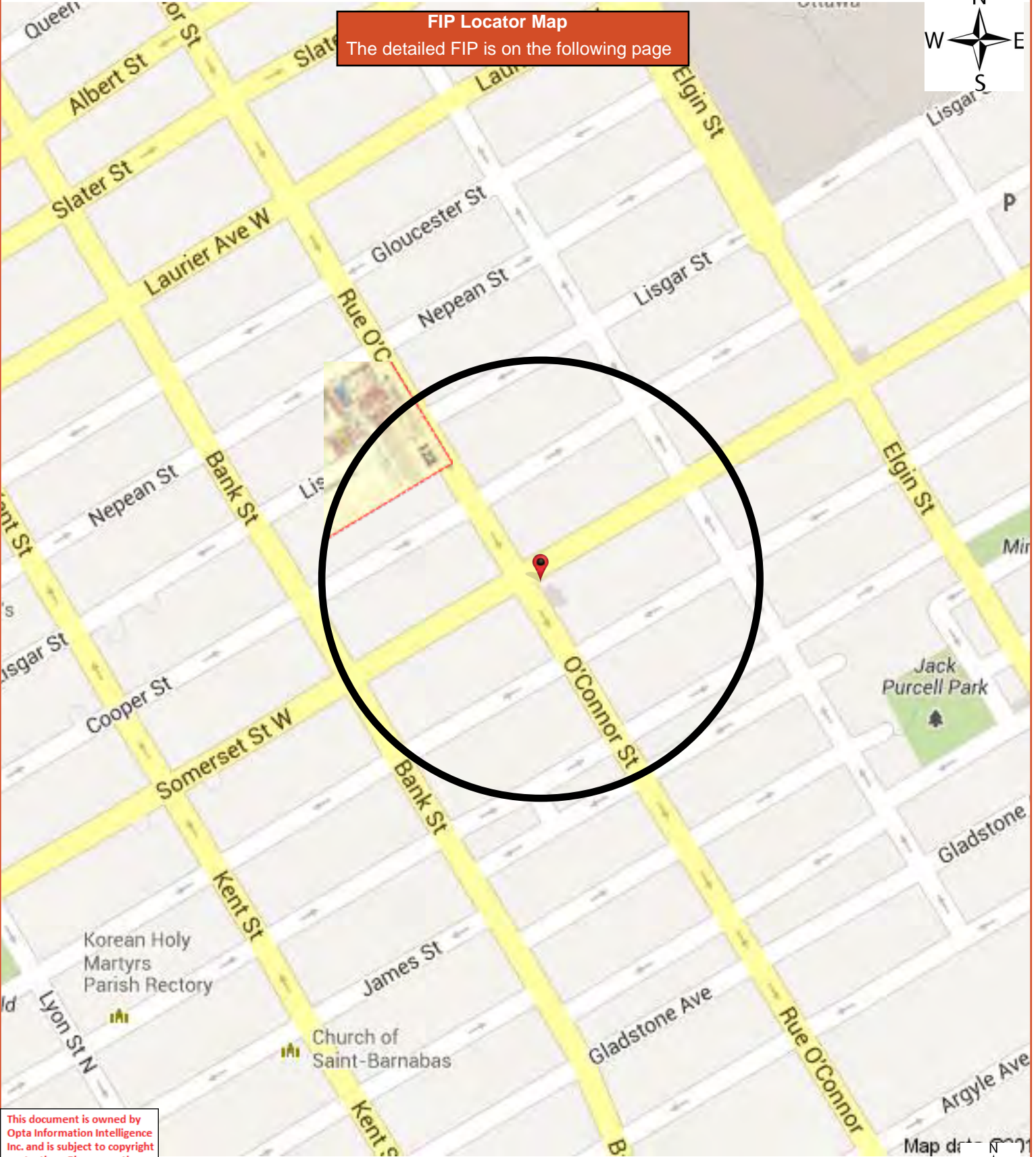
KURT FROMMANN

Date Completed: July 18, 2013 06:57:19



INFORMATION INTELLIGENCE


OPTA INFORMATION INTELLIGENCE



**FIP Locator Map**  
The detailed FIP is on the following page



This document is owned by Opta Information Intelligence Inc. and is subject to copyright protection. Please see the full Terms and Conditions at the front of this document.



1963 Volume: Ottawa 1 Firemap: 122  
Ottawa Volume 1 Plan: 1450 (1956)  
Sheet: 122 (1963)

Requested by:

KURT FROMMANN

Date Completed: July 18, 2013 06:57:19



OPTA INFORMATION INTELLIGENCE



1963 Volume: Ottawa 1 Firemap: 126  
Ottawa Volume 1 Plan: 1450 (1956)  
Sheet: 126 (1963)

Project #: 86216

Requested by:

KURT FROMMANN

Date Completed: July 18, 2013 06:57:19

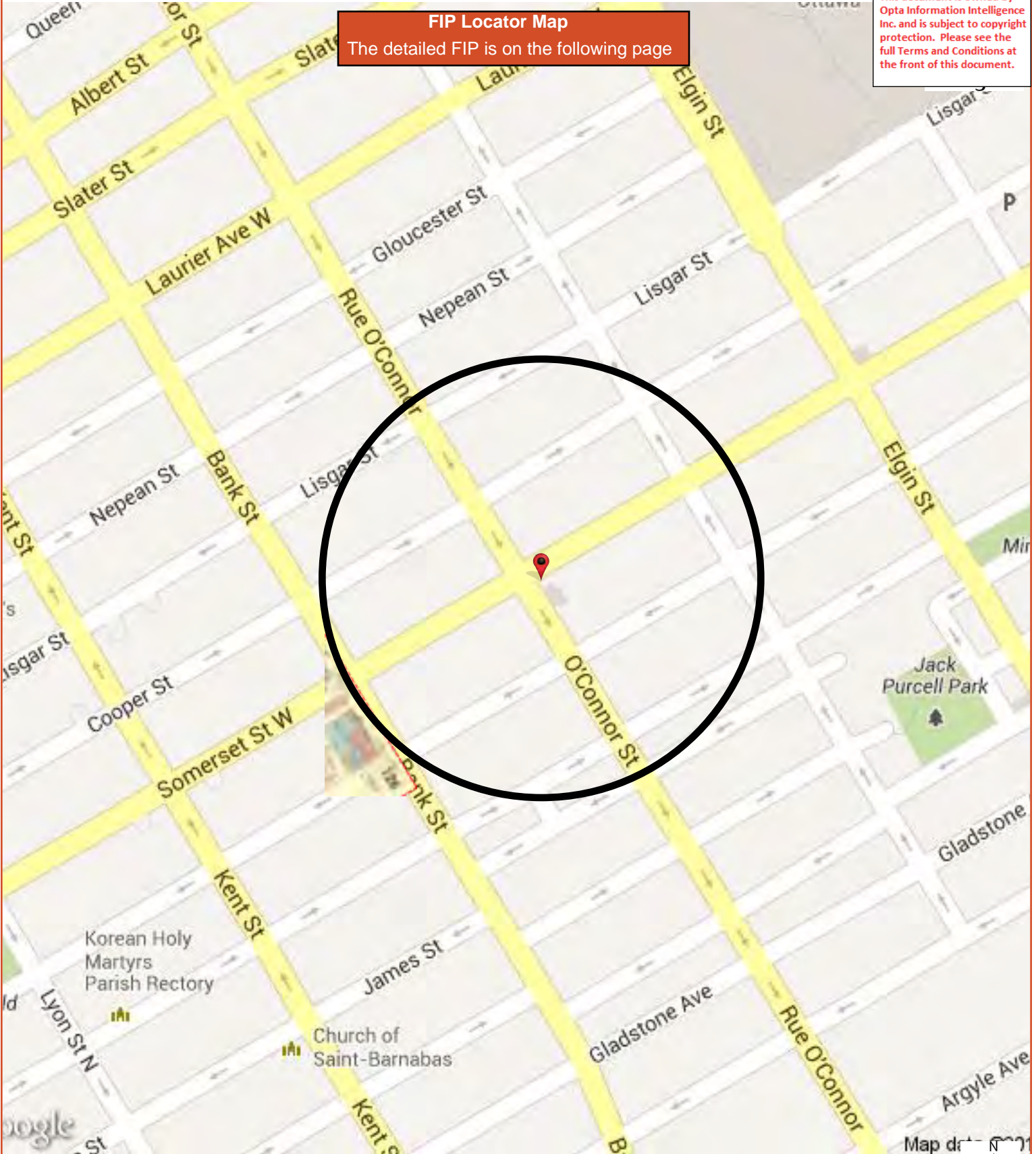


INFORMATION INTELLIGENCE

OPTA INFORMATION INTELLIGENCE

This document is owned by Opta Information Intelligence Inc. and is subject to copyright protection. Please see the full Terms and Conditions at the front of this document.

**FIP Locator Map**  
The detailed FIP is on the following page



Map data



1963 Volume: Ottawa 1 Firemap: 126  
Ottawa Volume 1 Plan: 1450 (1956)  
Sheet: 126 (1963)

Project #: 86216

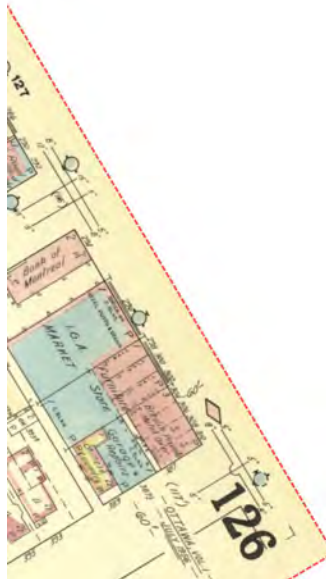
Requested by:

KURT FROMMANN

Date Completed: July 18, 2013 06:57:19

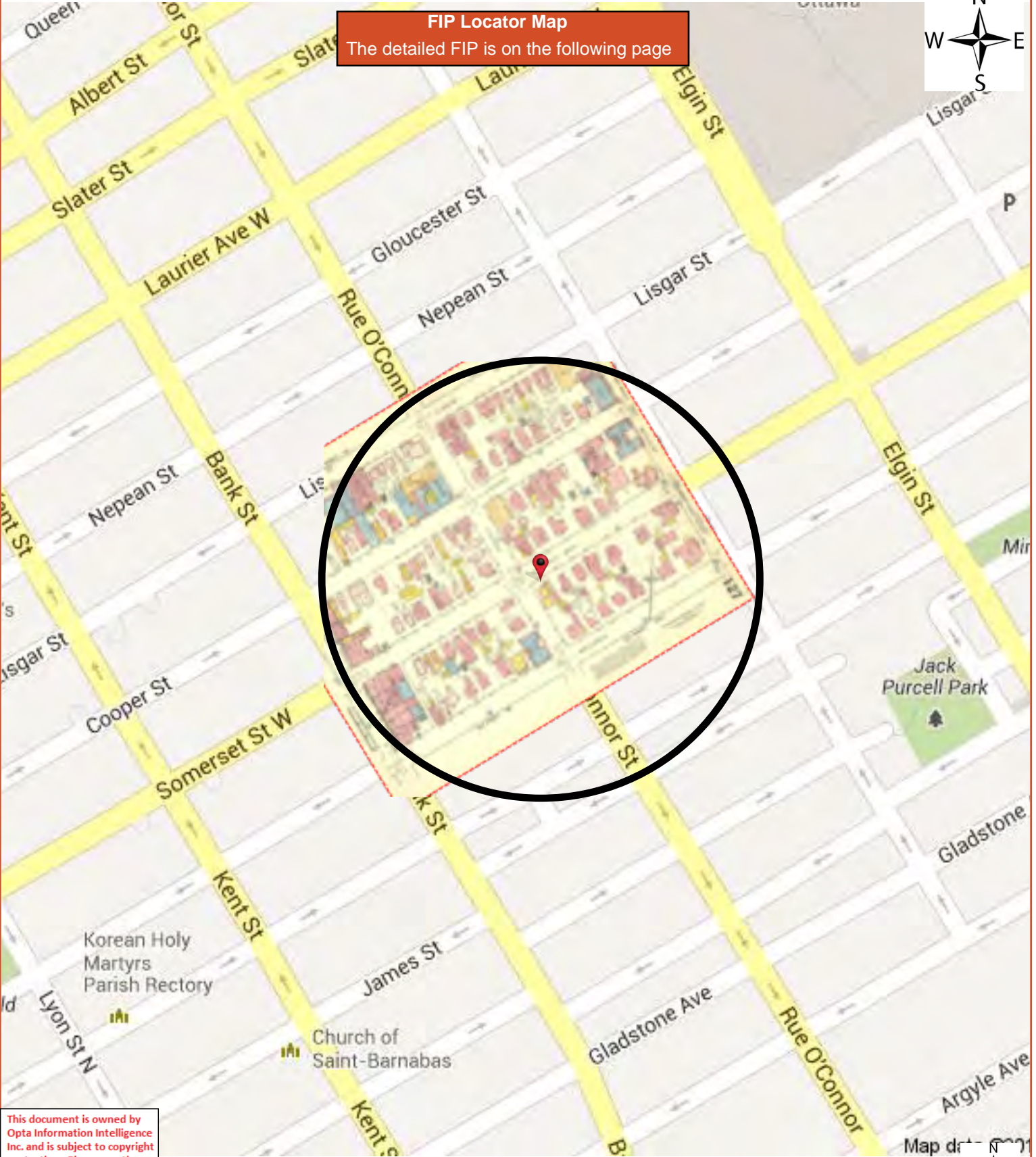


OPTA INFORMATION INTELLIGENCE




This document is owned by Opta Information Intelligence Inc. and is subject to copyright protection. Please see the full Terms and Conditions at the front of this document.



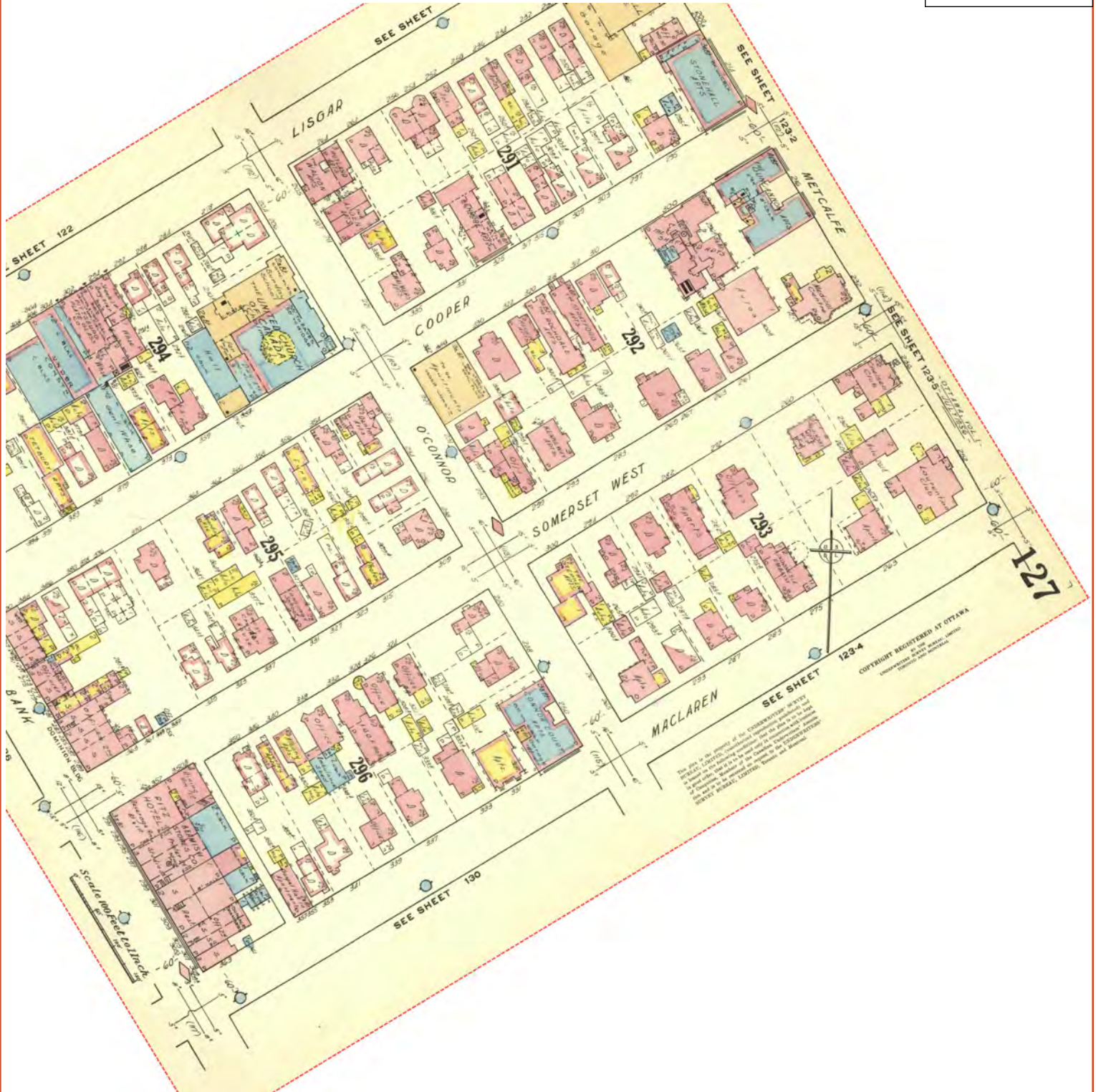


This document is owned by Opta Information Intelligence Inc. and is subject to copyright protection. Please see the full Terms and Conditions at the front of this document.




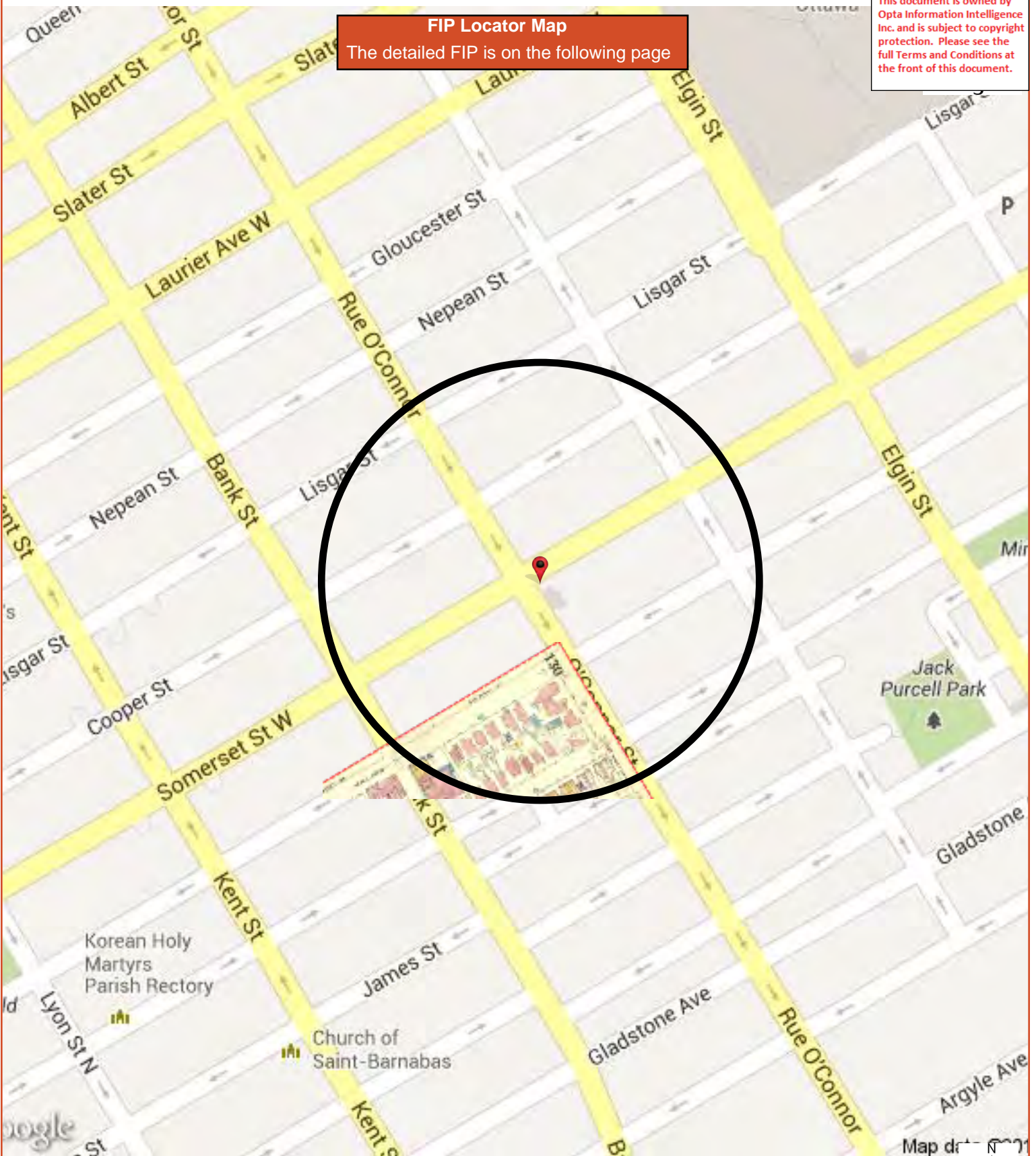


This document is owned by Opta Information Intelligence Inc. and is subject to copyright protection. Please see the full Terms and Conditions at the front of this document.



This document is owned by Opta Information Intelligence Inc. and is subject to copyright protection. Please see the full Terms and Conditions at the front of this document.

**FIP Locator Map**  
The detailed FIP is on the following page



1963 Volume: Ottawa 1 Firemap: 130  
Ottawa Volume 1 Plan: 1450 (1956)  
Sheet: 130 (1963)

Project #: 86216

Requested by:

KURT FROMMANN

Date Completed: July 18, 2013 06:57:19



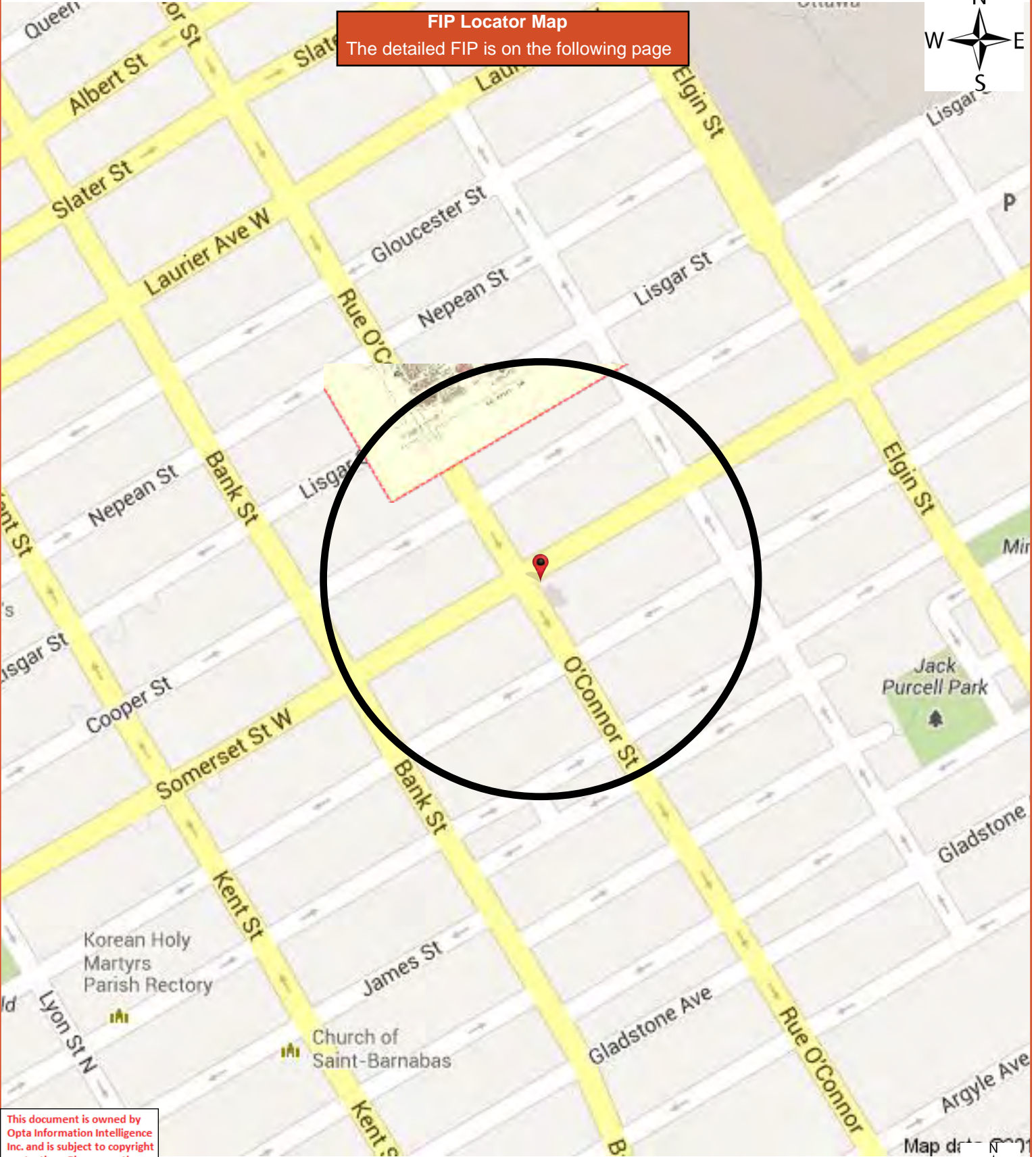
INFORMATION INTELLIGENCE

OPTA INFORMATION INTELLIGENCE




This document is owned by Opta Information Intelligence Inc. and is subject to copyright protection. Please see the full Terms and Conditions at the front of this document.





This document is owned by Opta Information Intelligence Inc. and is subject to copyright protection. Please see the full Terms and Conditions at the front of this document.



1963 Volume: Ottawa 1 Firemap: 123-1  
Ottawa Volume 1 Plan: 1450 (1956)  
Sheet: 123-1 (1963)

Project #: 86216

Requested by:

KURT FROMMANN

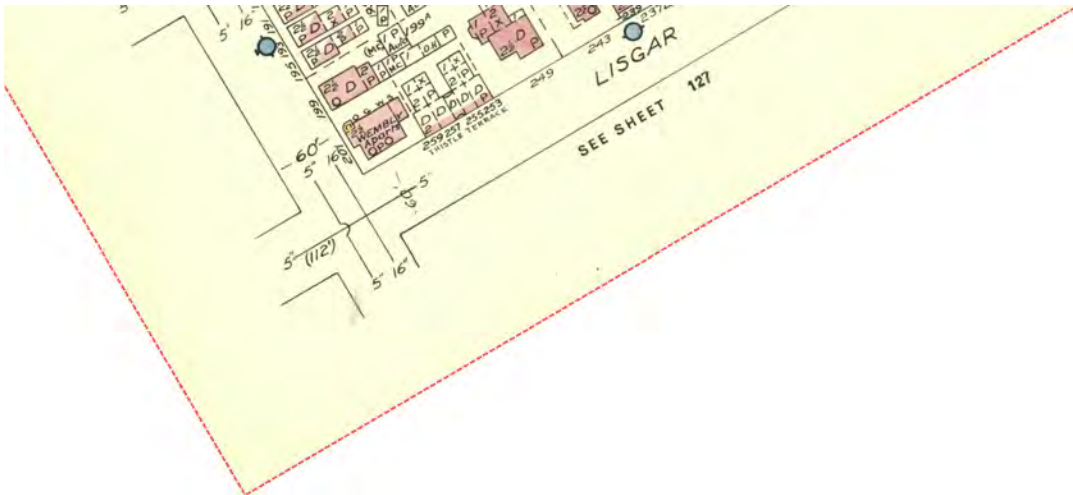
Date Completed: July 18, 2013 06:57:19



INFORMATION INTELLIGENCE

OPTA INFORMATION INTELLIGENCE

This document is owned by Opta Information Intelligence Inc. and is subject to copyright protection. Please see the full Terms and Conditions at the front of this document.



1963 Volume: Ottawa 1 Firemap: 123-2  
Ottawa Volume 1 Plan: 1450 (1956)  
Sheet: 123-2 (1963)

Project #: 86216

Requested by:

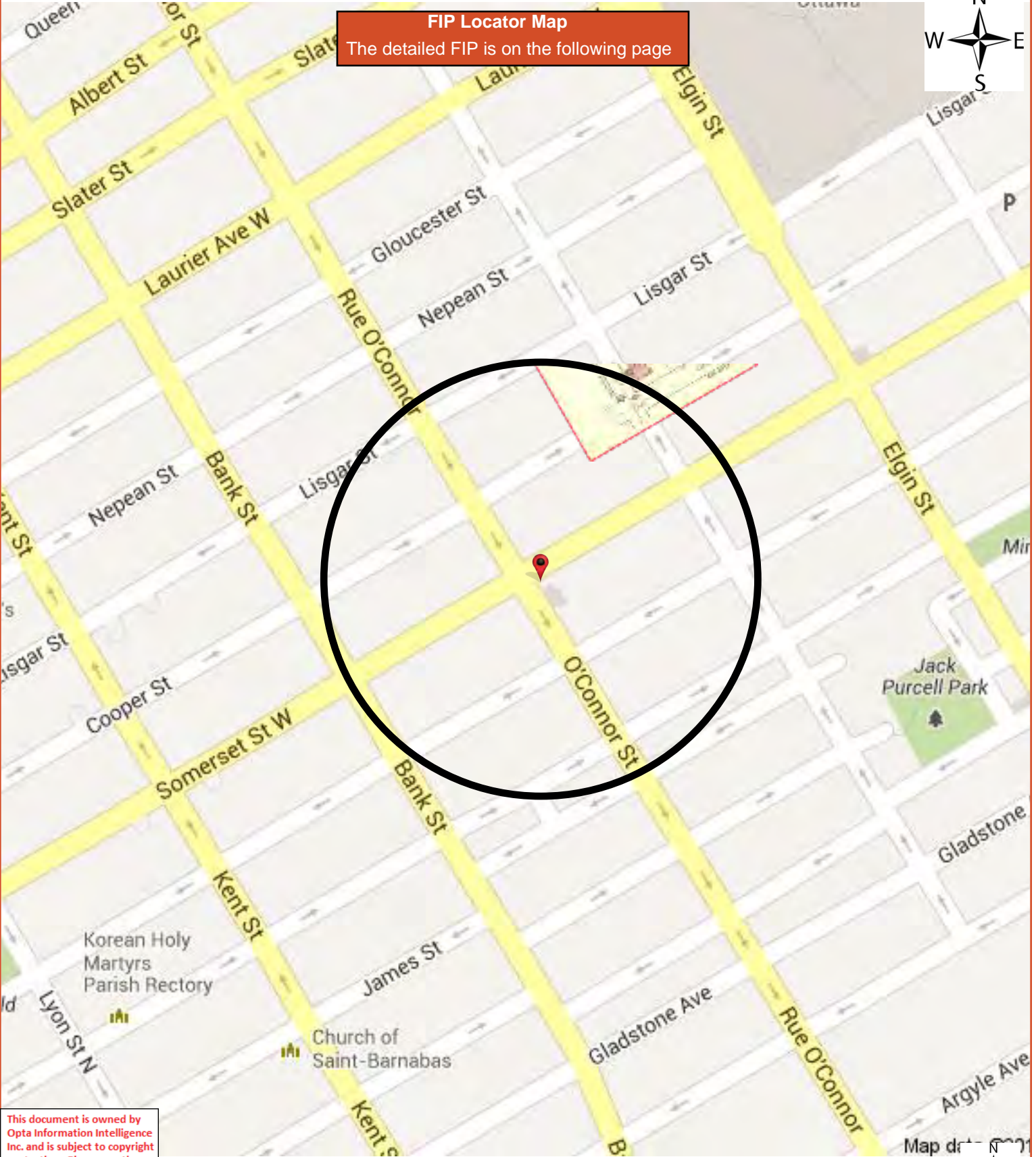
KURT FROMMANN

Date Completed: July 18, 2013 06:57:19



INFORMATION INTELLIGENCE


OPTA INFORMATION INTELLIGENCE



**FIP Locator Map**  
The detailed FIP is on the following page



This document is owned by Opta Information Intelligence Inc. and is subject to copyright protection. Please see the full Terms and Conditions at the front of this document.



1963 Volume: Ottawa 1 Firemap: 123-2  
Ottawa Volume 1 Plan: 1450 (1956)  
Sheet: 123-2 (1963)

Project #: 86216

Requested by:

KURT FROMMANN

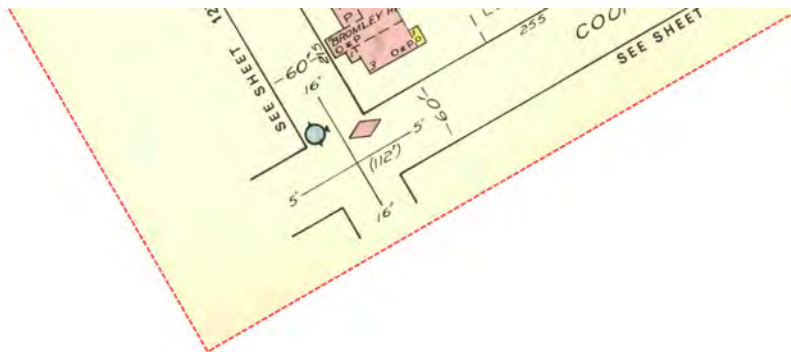
Date Completed: July 18, 2013 06:57:19



INFORMATION INTELLIGENCE

OPTA INFORMATION INTELLIGENCE

This document is owned by Opta Information Intelligence Inc. and is subject to copyright protection. Please see the full Terms and Conditions at the front of this document.



1963 Volume: Ottawa 1 Firemap: 123-4  
Ottawa Volume 1 Plan: 1450 (1956)  
Sheet: 123-4 (1963)

Project #: 86216

Requested by:

KURT FROMMANN

Date Completed: July 18, 2013 06:57:19

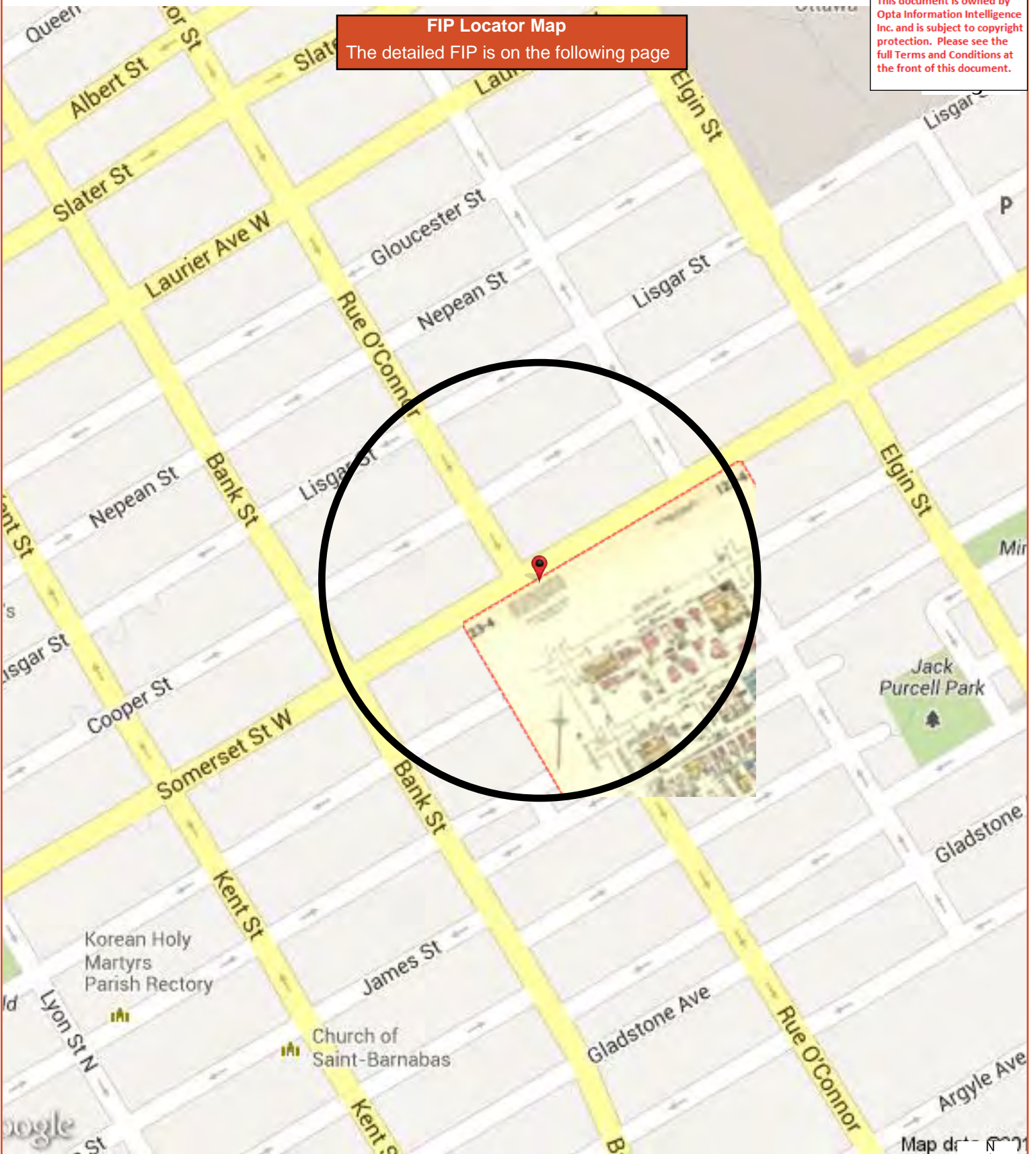


INFORMATION INTELLIGENCE

OPTA INFORMATION INTELLIGENCE

This document is owned by Opta Information Intelligence Inc. and is subject to copyright protection. Please see the full Terms and Conditions at the front of this document.

**FIP Locator Map**  
The detailed FIP is on the following page



Map data





1963 Volume: Ottawa 1 Firemap: 123-4  
Ottawa Volume 1 Plan: 1450 (1956)  
Sheet: 123-4 (1963)

Project #: 86216

Requested by:

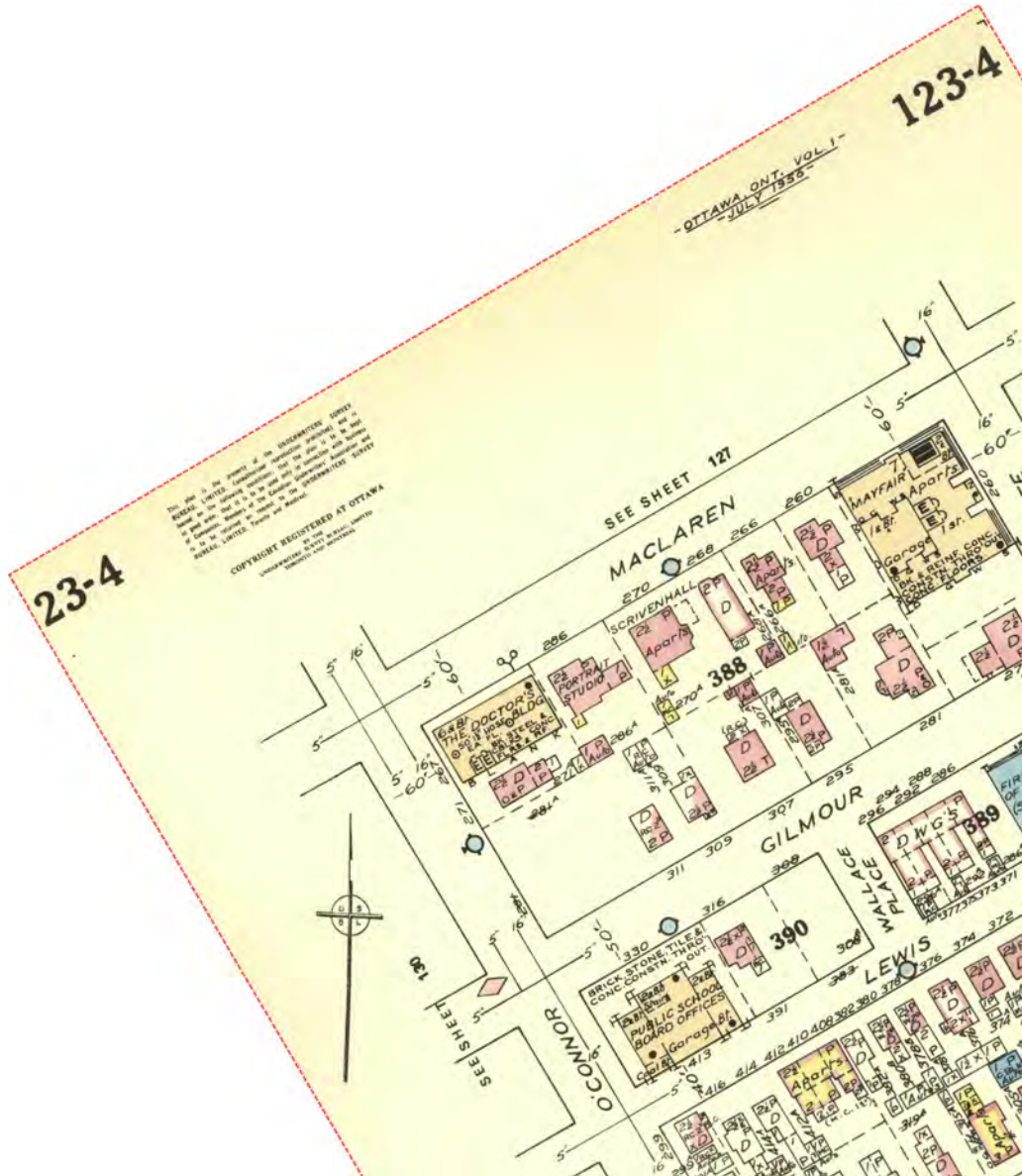
KURT FROMMANN

Date Completed: July 18, 2013 06:57:19



INFORMATION INTELLIGENCE

OPTA INFORMATION INTELLIGENCE



This document is owned by Opta Information Intelligence Inc. and is subject to copyright protection. Please see the full Terms and Conditions at the front of this document.



1963 Volume: Ottawa 1 Firemap: 123-5  
Ottawa Volume 1 Plan: 1450 (1956)  
Sheet: 123-5 (1963)

Project #: 86216

Requested by:

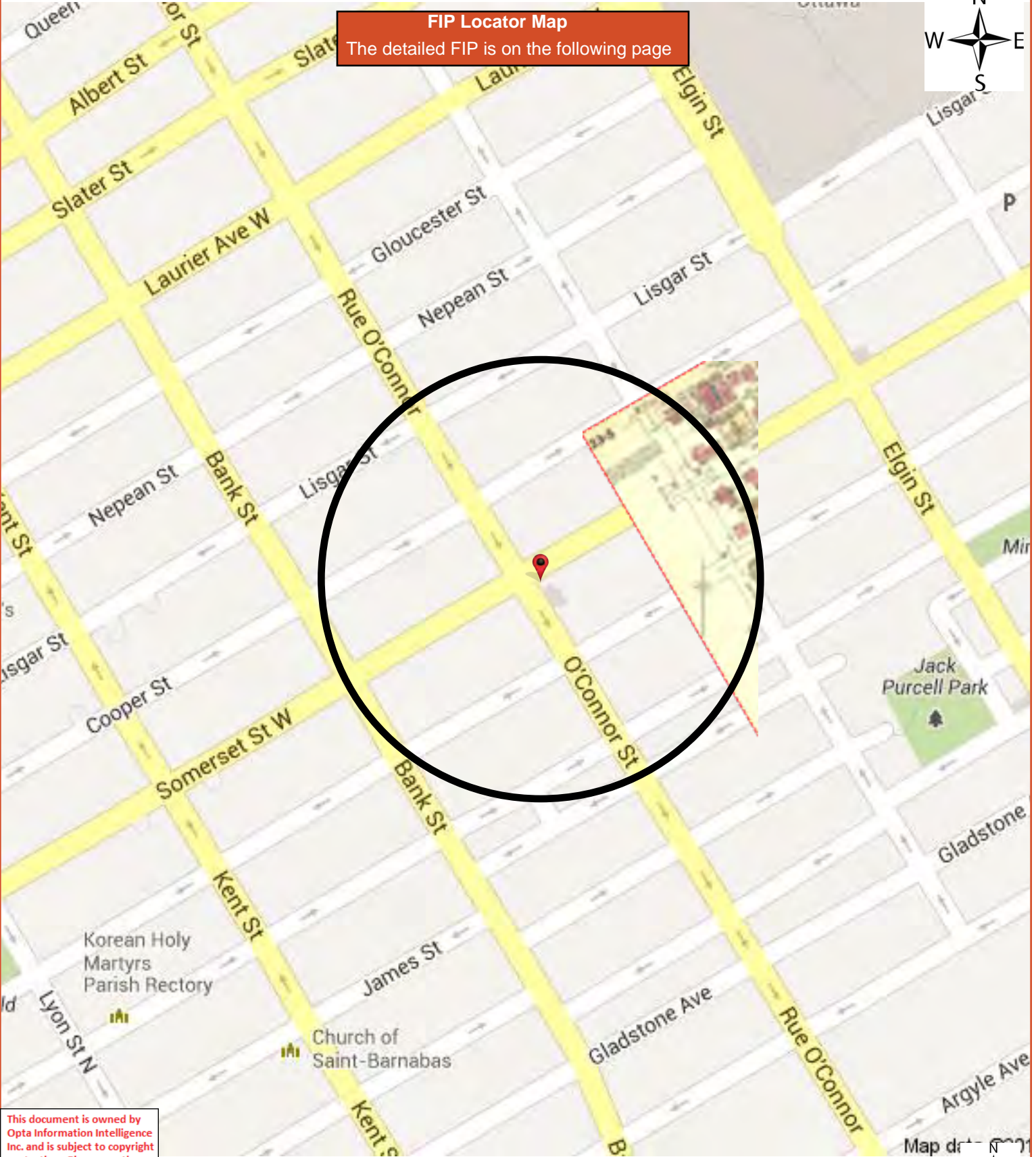
KURT FROMMANN

Date Completed: July 18, 2013 06:57:19




INFORMATION INTELLIGENCE

OPTA INFORMATION INTELLIGENCE



**FIP Locator Map**  
The detailed FIP is on the following page



This document is owned by Opta Information Intelligence Inc. and is subject to copyright protection. Please see the full Terms and Conditions at the front of this document.

1963 Volume: Ottawa 1 Firemap: 123-5  
Ottawa Volume 1 Plan: 1450 (1956)  
Sheet: 123-5 (1963)

Project #: 86216

Requested by:

KURT FROMMANN

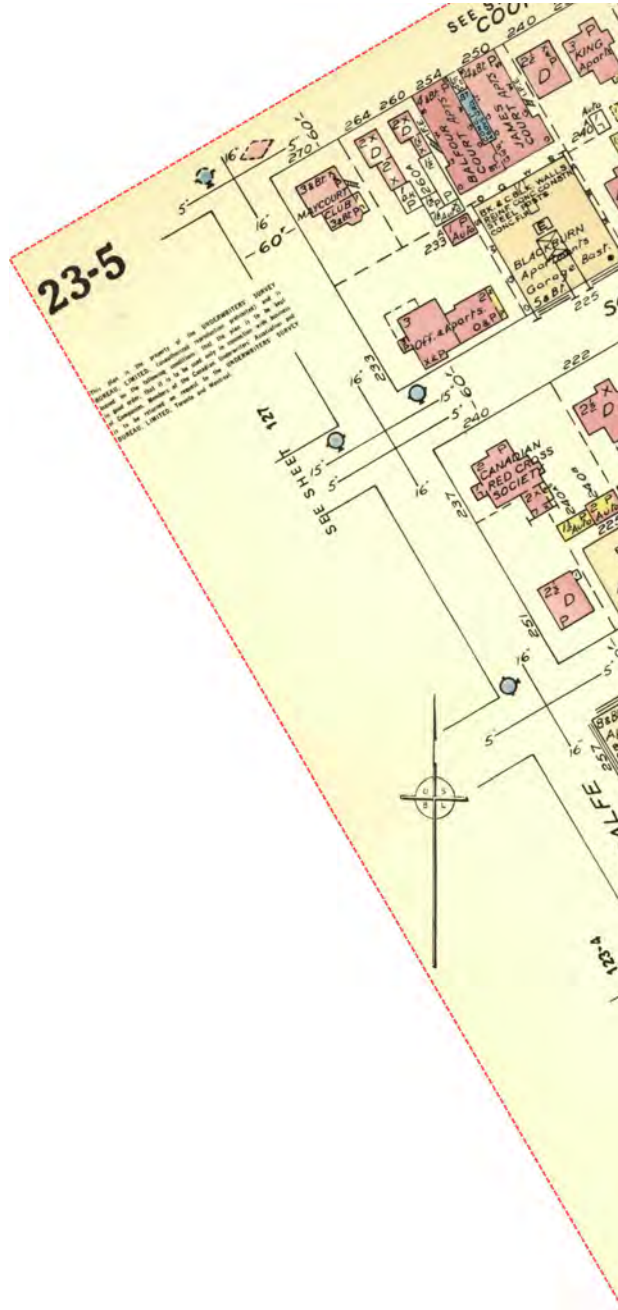
Date Completed: July 18, 2013 06:57:19

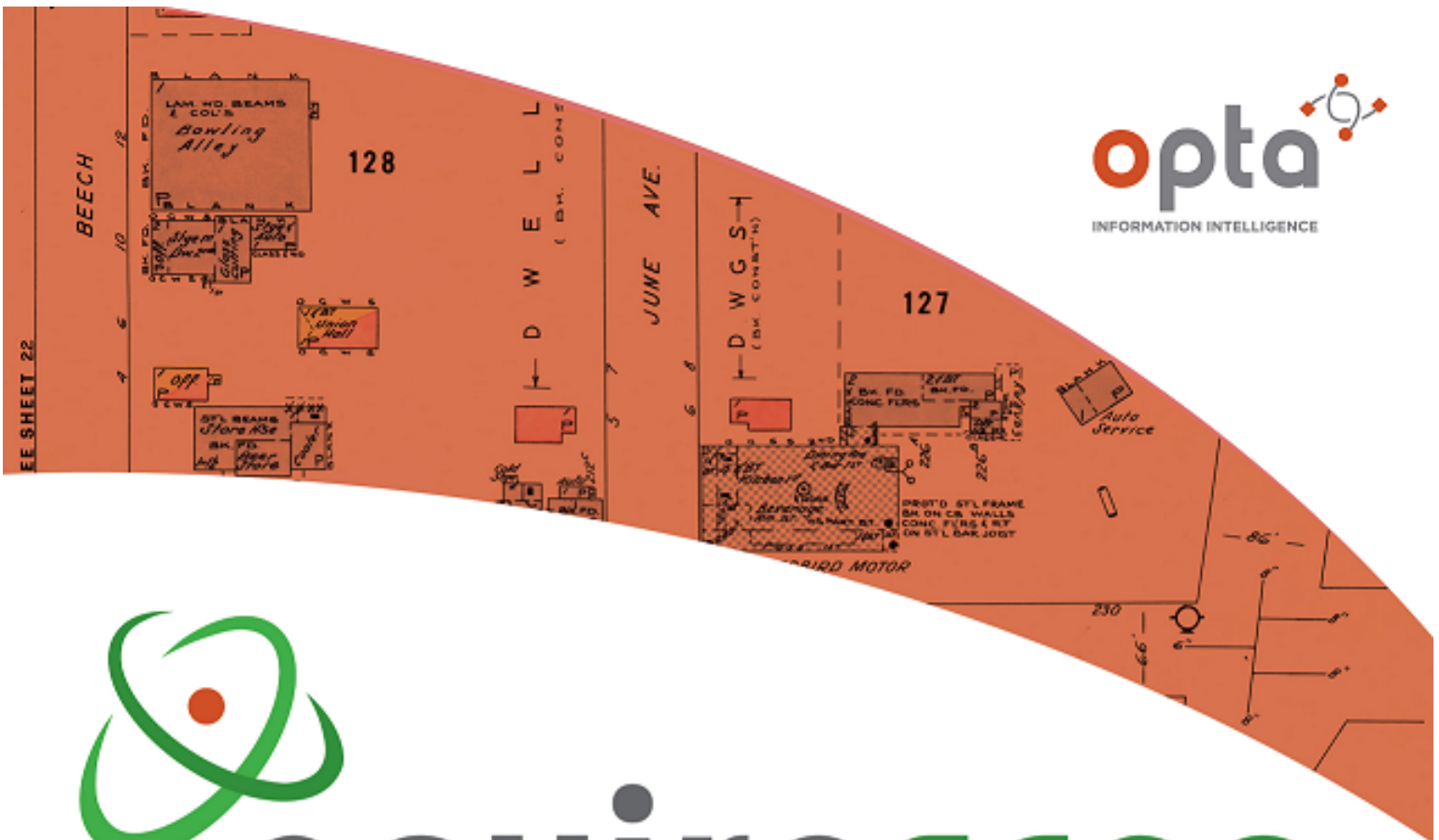


INFORMATION INTELLIGENCE

OPTA INFORMATION INTELLIGENCE

This document is owned by Opta Information Intelligence Inc. and is subject to copyright protection. Please see the full Terms and Conditions at the front of this document.





# enviroscan



An SCM Company

175 Commerce Valley Drive W  
Markham, Ontario L3T 7Z3

T: 905-882-6300  
W: [www.optaintel.ca](http://www.optaintel.ca)

Report Completed By:

Sunita

Site Address:

234 236 OConnor Street Ottawa

Project No:

21012000263

Opta Order ID:

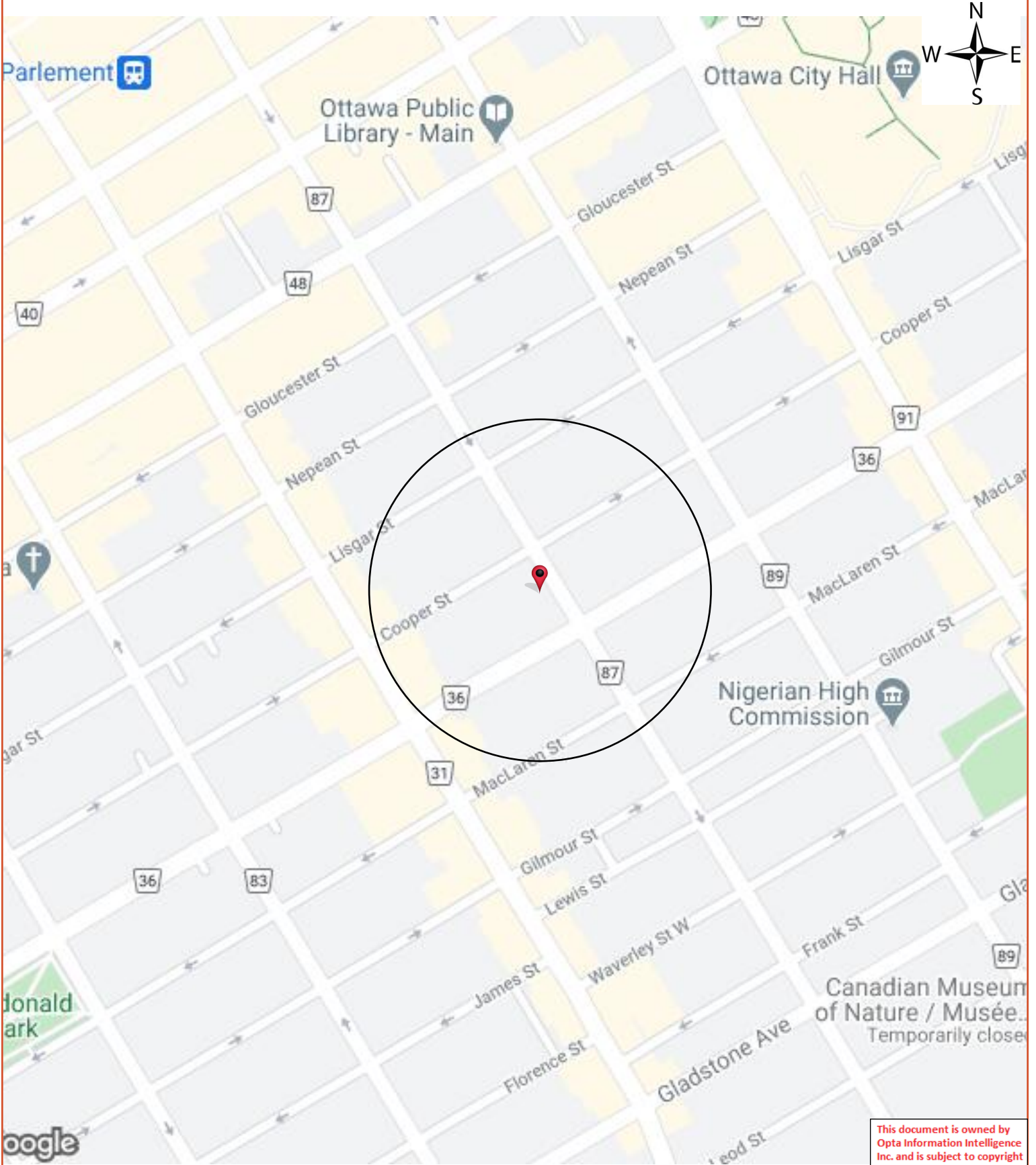
85011

Requested by:

Eleanor Goolab  
ERIS

Date Completed:

1/26/2021 11:12:27 AM



This document is owned by Opta Information Intelligence Inc. and is subject to copyright protection. Please see the full Terms and Conditions at the front of this document.

## Opta Historical Environmental Services Enviroscan<sup>TM</sup> Terms and Conditions

### Report

The documents (hereinafter referred to as the "Documents") to be released as part of the report (hereinafter referred to as the "Report") to be delivered to the purchaser as set out above are documents in Opta's records relating to the described property (hereinafter referred to as the "Property"). Opta makes no representations or warranties respecting the Documents whatsoever, including, without limitation, with respect to the completeness, accuracy or usefulness of the Documents, and does not represent or warrant that these are the only plans and reports prepared in association with the Property or in Opta's possession at the time of Report delivery to the purchaser. The Documents are current as of the date(s) indicated on them. Interpretation of the Documents, if any, is by inference based upon the information which is apparent and obvious on the face of the Documents only. Opta does not represent, warrant or guarantee that interpretations other than those referred to do not exist from other sources. The Report will be prepared for use by the purchaser of the services as shown above hereof only.

### Disclaimer

Opta disclaims responsibility for any losses or damages of any kind whatsoever, whether consequential or other, however caused, incurred or suffered, arising directly or indirectly as a result of the services (which services include, but are not limited to, the preparation of the Report provided hereunder), including but not limited to, any losses or damages arising directly or indirectly from any breach of contract, fundamental or otherwise, from reliance on Opta Reports or from any tortious acts or omissions of Opta's agents, employees or representatives.

### Entire Agreement

The parties hereto acknowledge and agree to be bound by the terms and conditions hereof. The request form constitutes the entire agreement between the parties pertaining to the subject matter hereof and supersedes all prior and contemporaneous agreements, negotiations and discussions, whether oral or written, and there are no representations or warranties, or other agreements between the parties in connection with the subject matter hereof except as specifically set forth herein. No supplement, modification, waiver, or termination of the request shall be binding, unless confirmed in writing by the parties hereto.

### Governing Document

In the event of any conflicts or inconsistencies between the provisions hereof and the Reports, the rights and obligations of the parties shall be deemed to be governed by the request form, which shall be the paramount document.

### Law

This agreement shall be governed by and construed in accordance with the laws of the Province of Ontario and the laws of Canada applicable therein.



# enviroscan



An SCM Company

175 Commerce Valley Drive W  
Markham, Ontario L3T 7Z3

T: 905-882-6300  
W: [www.optaintel.ca](http://www.optaintel.ca)

Report Completed By:

Sunita

Site Address:

311 Somerset Street West Ottawa

Project No:

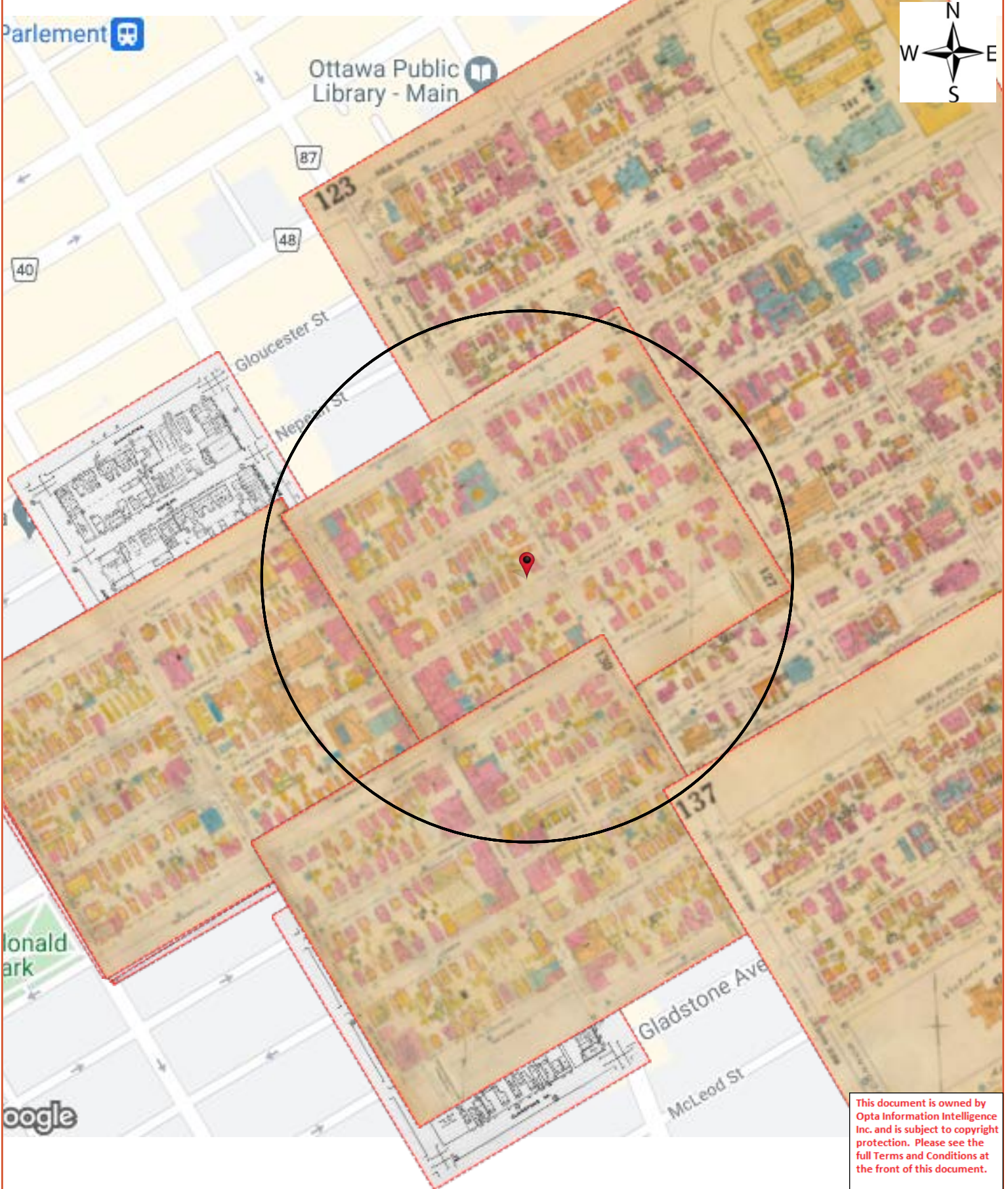
21011400150

Opta Order ID:

83758

Requested by:  
Eleanor Goolab  
ERIS

Date Completed:  
1/20/2021 2:58:03 PM



This document is owned by Opta Information Intelligence Inc. and is subject to copyright protection. Please see the full Terms and Conditions at the front of this document.



## Opta Historical Environmental Services Enviroscan<sup>TM</sup> Terms and Conditions

### Report

The documents (hereinafter referred to as the "Documents") to be released as part of the report (hereinafter referred to as the "Report") to be delivered to the purchaser as set out above are documents in Opta's records relating to the described property (hereinafter referred to as the "Property"). Opta makes no representations or warranties respecting the Documents whatsoever, including, without limitation, with respect to the completeness, accuracy or usefulness of the Documents, and does not represent or warrant that these are the only plans and reports prepared in association with the Property or in Opta's possession at the time of Report delivery to the purchaser. The Documents are current as of the date(s) indicated on them. Interpretation of the Documents, if any, is by inference based upon the information which is apparent and obvious on the face of the Documents only. Opta does not represent, warrant or guarantee that interpretations other than those referred to do not exist from other sources. The Report will be prepared for use by the purchaser of the services as shown above hereof only.

### Disclaimer

Opta disclaims responsibility for any losses or damages of any kind whatsoever, whether consequential or other, however caused, incurred or suffered, arising directly or indirectly as a result of the services (which services include, but are not limited to, the preparation of the Report provided hereunder), including but not limited to, any losses or damages arising directly or indirectly from any breach of contract, fundamental or otherwise, from reliance on Opta Reports or from any tortious acts or omissions of Opta's agents, employees or representatives.

### Entire Agreement

The parties hereto acknowledge and agree to be bound by the terms and conditions hereof. The request form constitutes the entire agreement between the parties pertaining to the subject matter hereof and supersedes all prior and contemporaneous agreements, negotiations and discussions, whether oral or written, and there are no representations or warranties, or other agreements between the parties in connection with the subject matter hereof except as specifically set forth herein. No supplement, modification, waiver, or termination of the request shall be binding, unless confirmed in writing by the parties hereto.

### Governing Document

In the event of any conflicts or inconsistencies between the provisions hereof and the Reports, the rights and obligations of the parties shall be deemed to be governed by the request form, which shall be the paramount document.

### Law

This agreement shall be governed by and construed in accordance with the laws of the Province of Ontario and the laws of Canada applicable therein.

Report Index

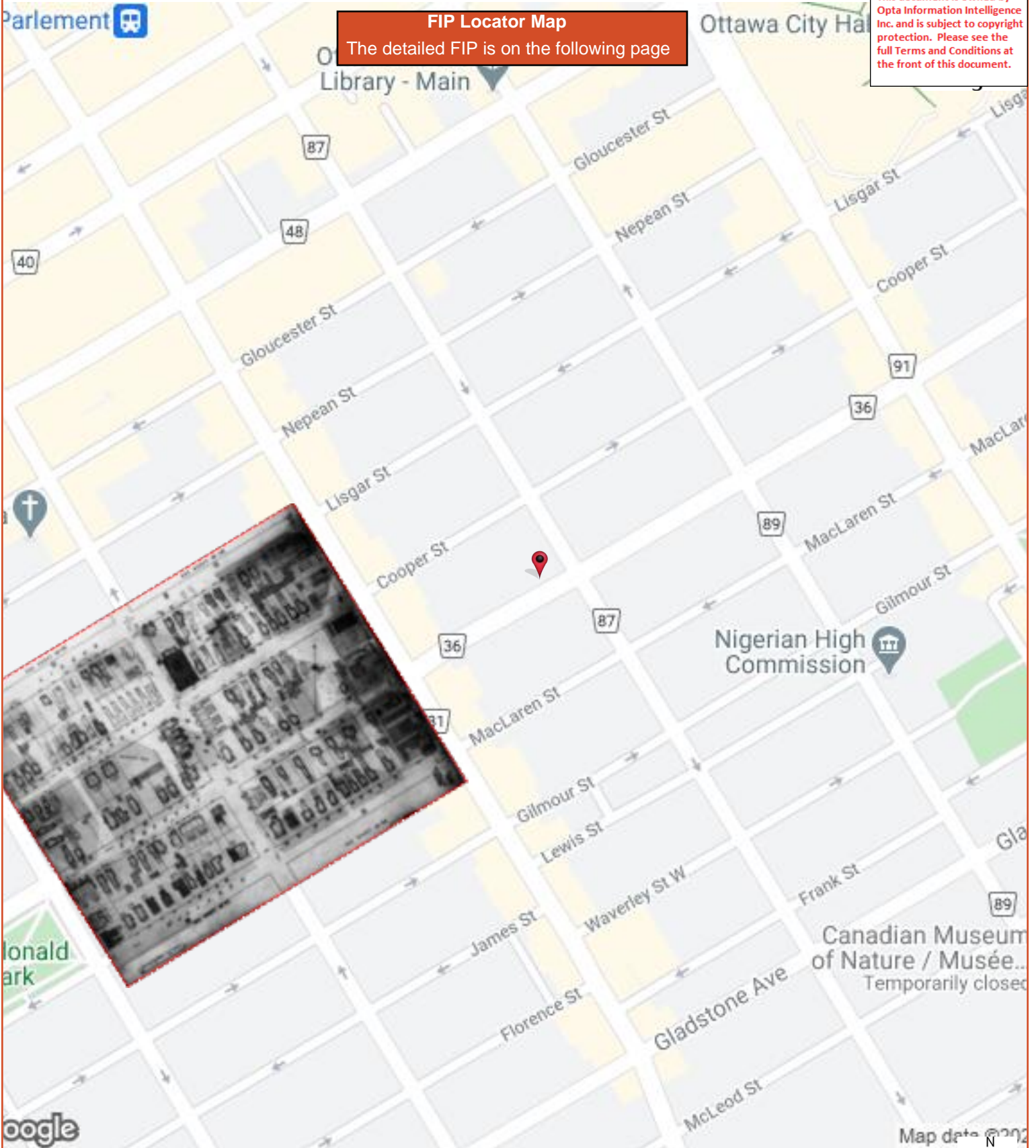
Project #: 21011400150  
P.O. #: 246162

Requested by:  
Eleanor Goolab  
Date Completed: 01/20/2021 14:58:03

OPTA INFORMATION INTELLIGENCE

Page	Report Title
6	(1895) Volume: Ottawa Volume 1 Firemap: 55
8	(1901) Volume: Ottawa Volume 1 Firemap: 55
10	(1915) Volume: Ottawa Volume 1 Firemap: 55
12	(1912) Volume: Ottawa Volume 1 Firemap: 55
14	(1955) Volume: Ottawa Volume 1 Firemap: 3
16	(1955) Volume: Ottawa Volume 1 Firemap: 5
18	(1963) Volume: Ottawa Volume 1 Firemap: 123-2
20	(1963) Volume: Ottawa Volume 1 Firemap: 123-4
22	(1963) Volume: Ottawa Volume 1 Firemap: 123-5
24	(1948) Volume: Ottawa Firemap: 123
26	(1948) Volume: Ottawa Firemap: 126
28	(1948) Volume: Ottawa Firemap: 127
30	(1948) Volume: Ottawa Firemap: 130
32	(1948) Volume: Ottawa Firemap: 137




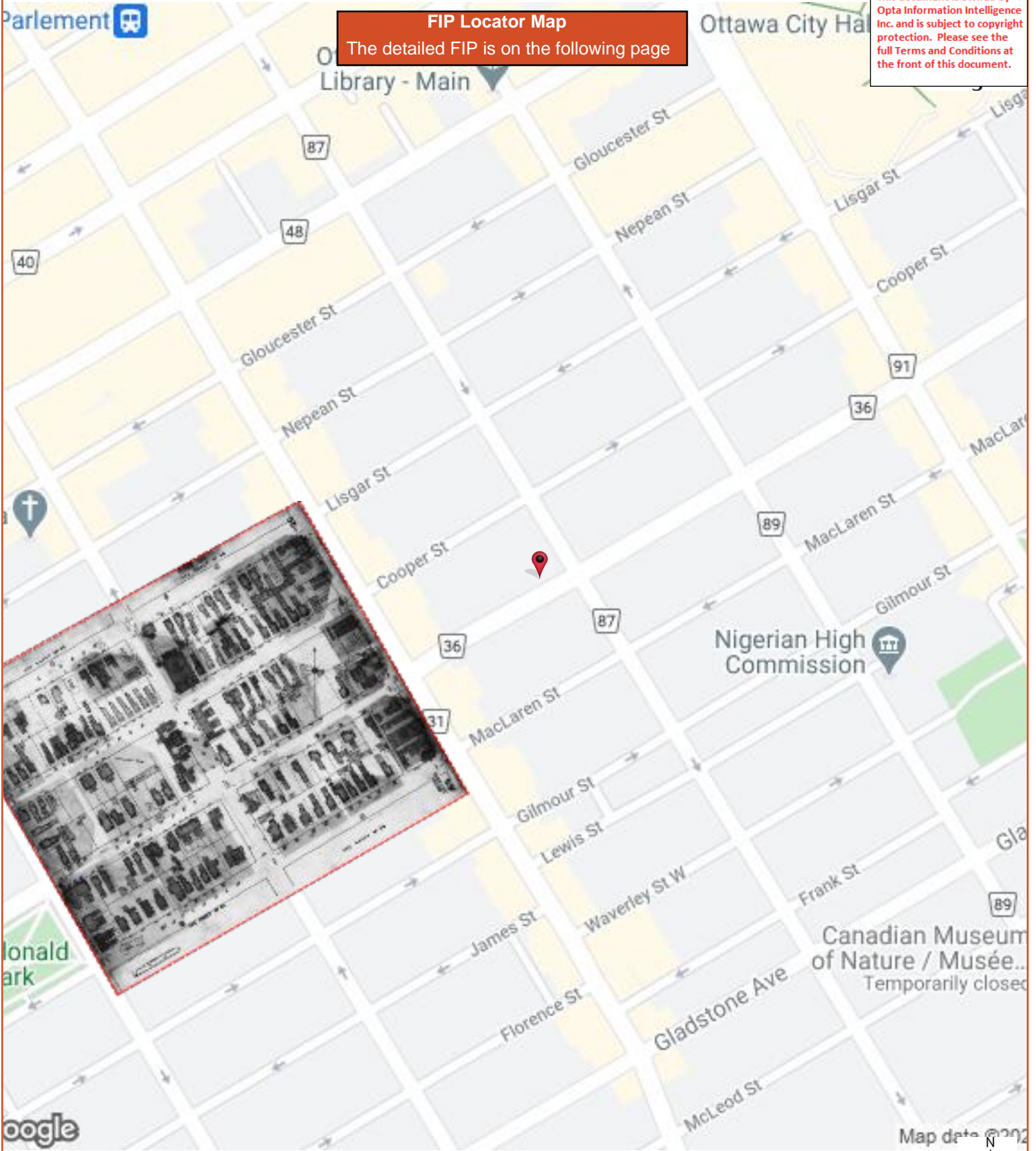


**FIP Locator Map**  
The detailed FIP is on the following page

This document is owned by Opta Information Intelligence Inc. and is subject to copyright protection. Please see the full Terms and Conditions at the front of this document.





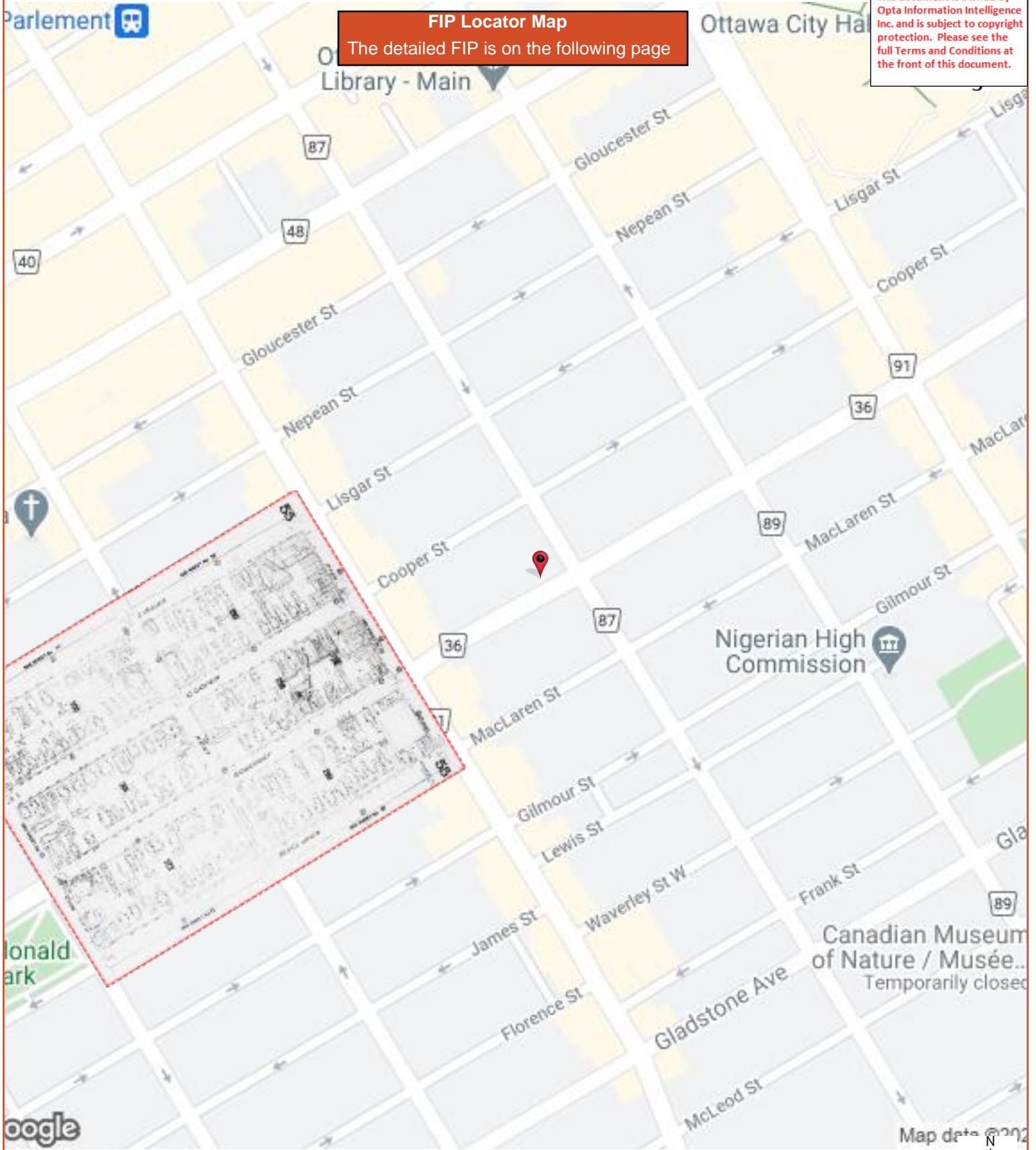


**FIP Locator Map**  
The detailed FIP is on the following page

This document is owned by Opta Information Intelligence Inc. and is subject to copyright protection. Please see the full Terms and Conditions at the front of this document.








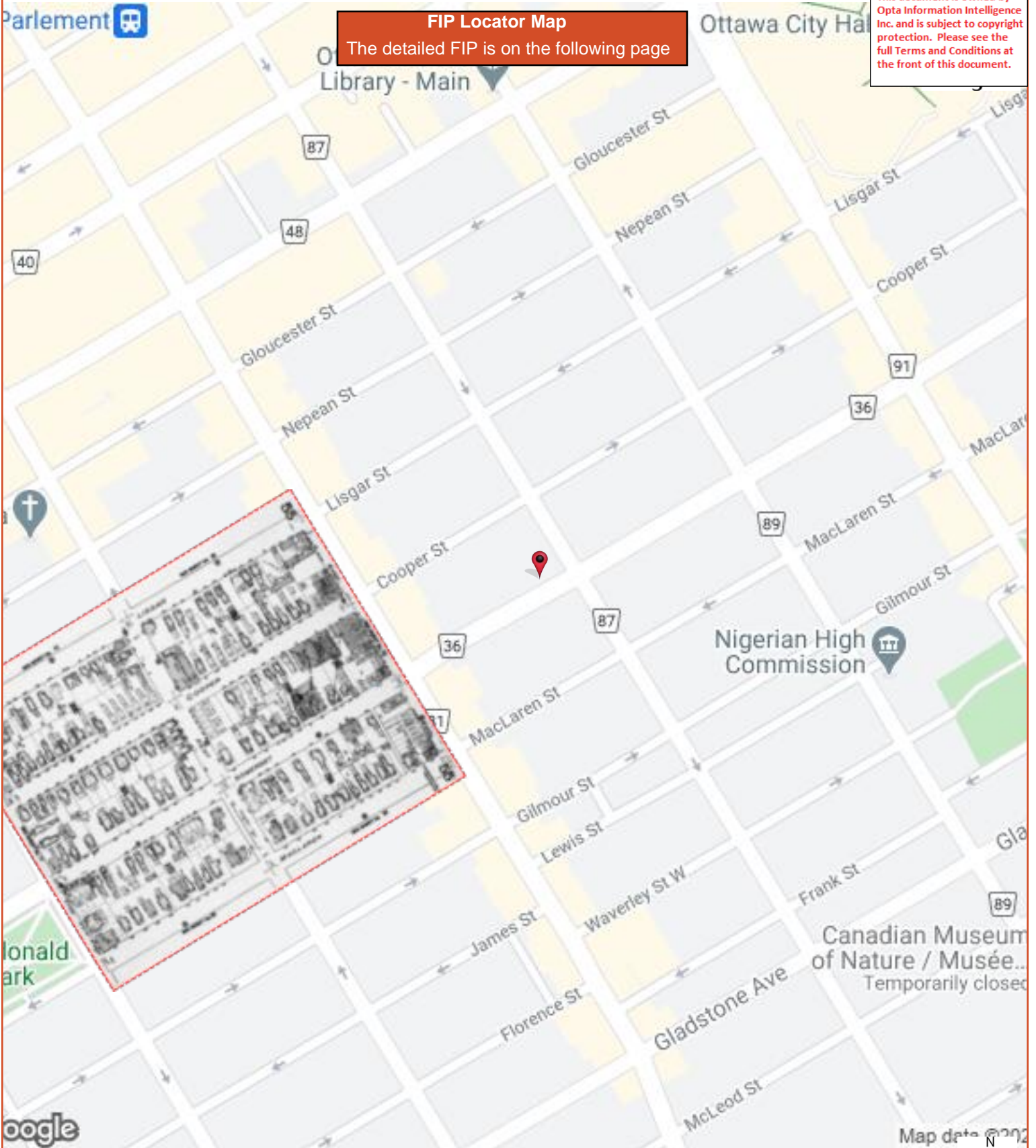
**FIP Locator Map**  
The detailed FIP is on the following page

This document is owned by Opta Information Intelligence Inc. and is subject to copyright protection. Please see the full Terms and Conditions at the front of this document.





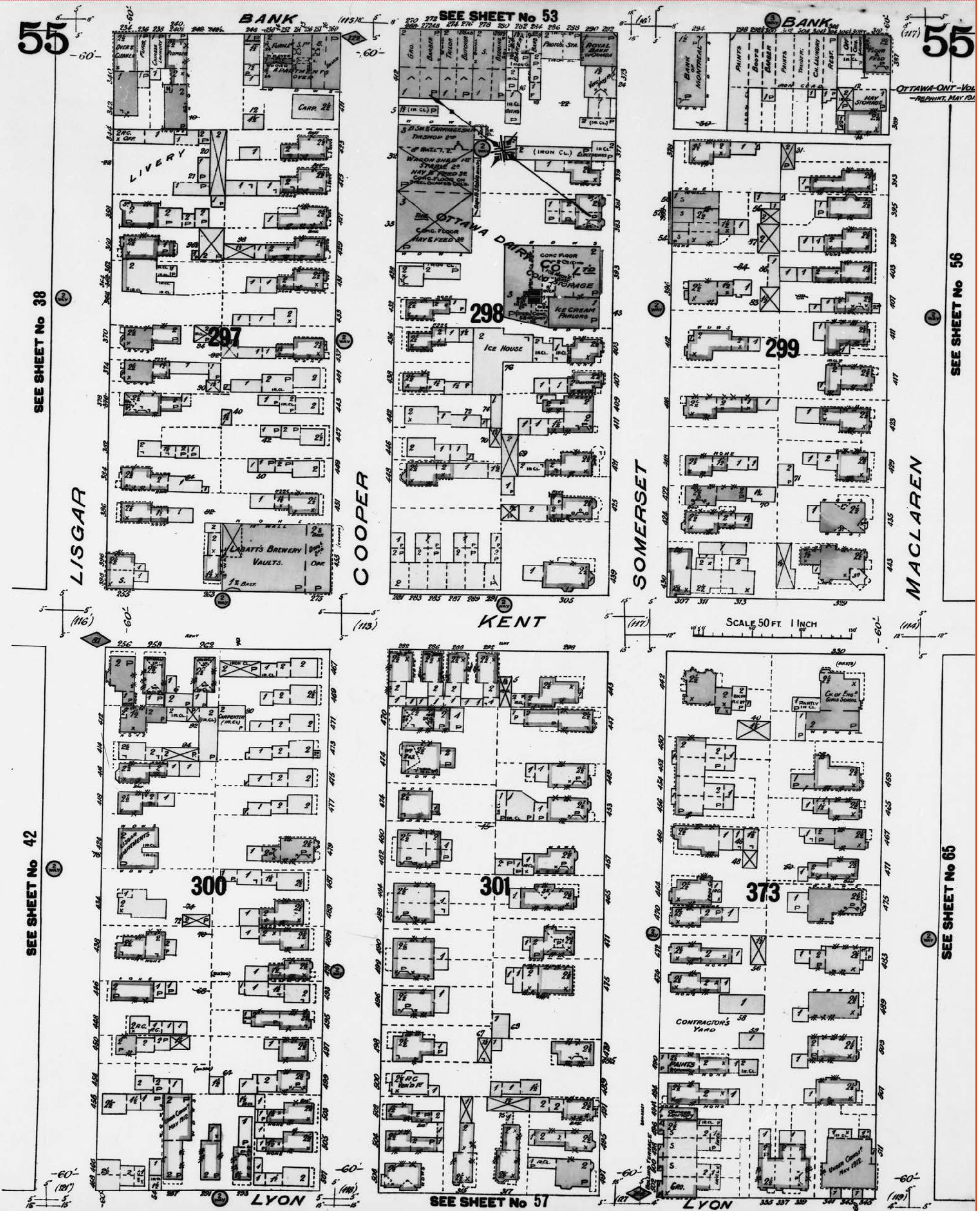



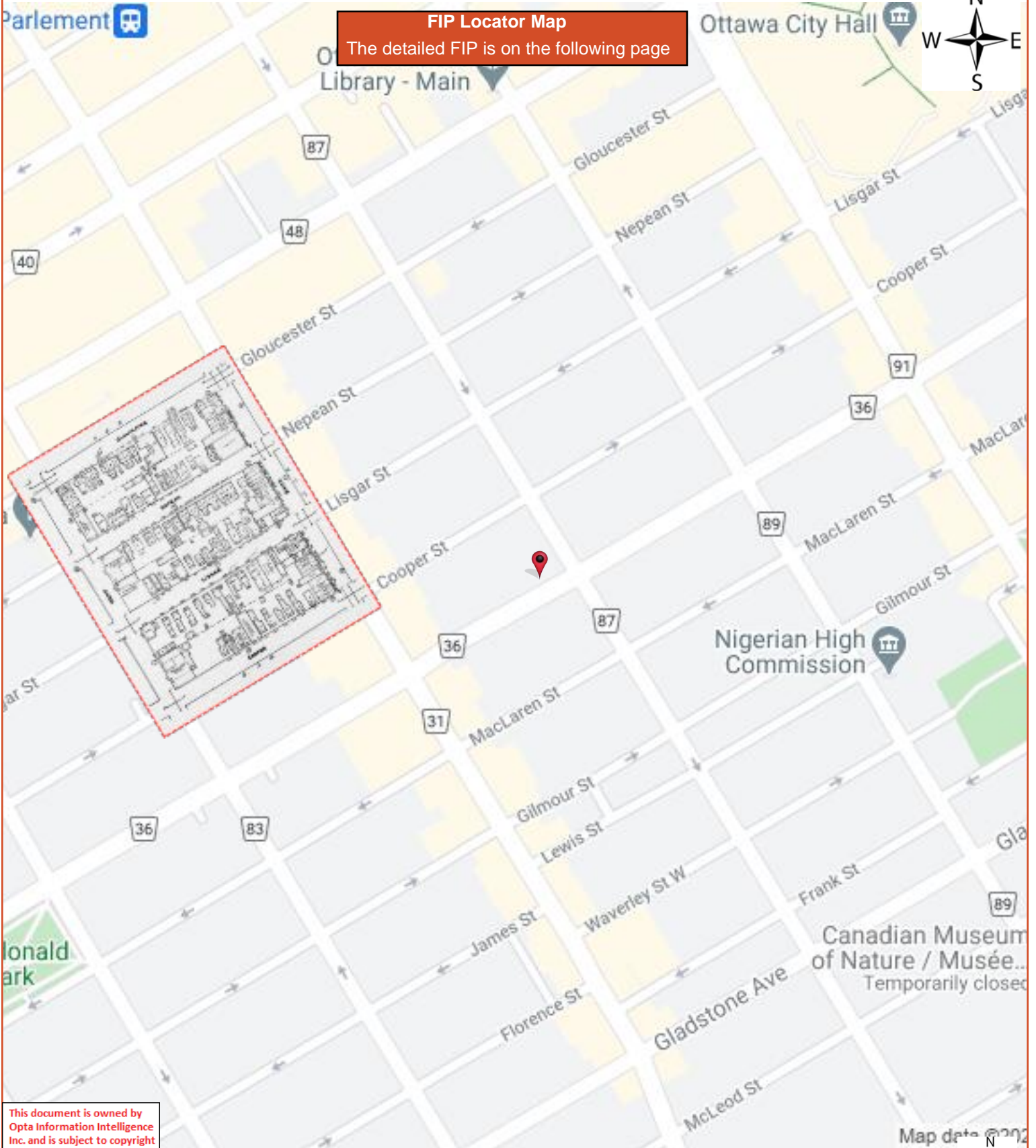


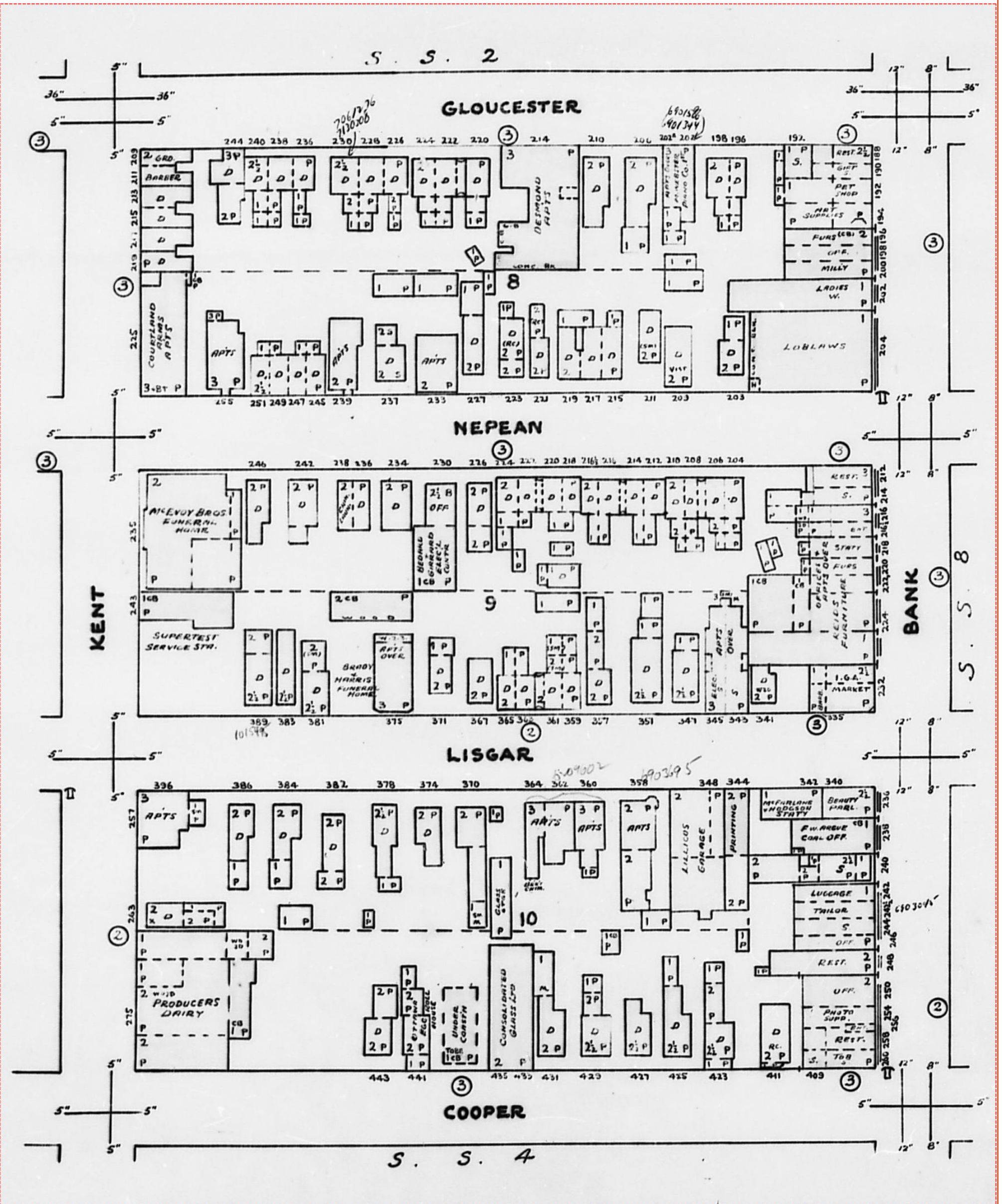
This document is owned by Opta Information Intelligence Inc. and is subject to copyright protection. Please see the full Terms and Conditions at the front of this document.

**FIP Locator Map**  
The detailed FIP is on the following page





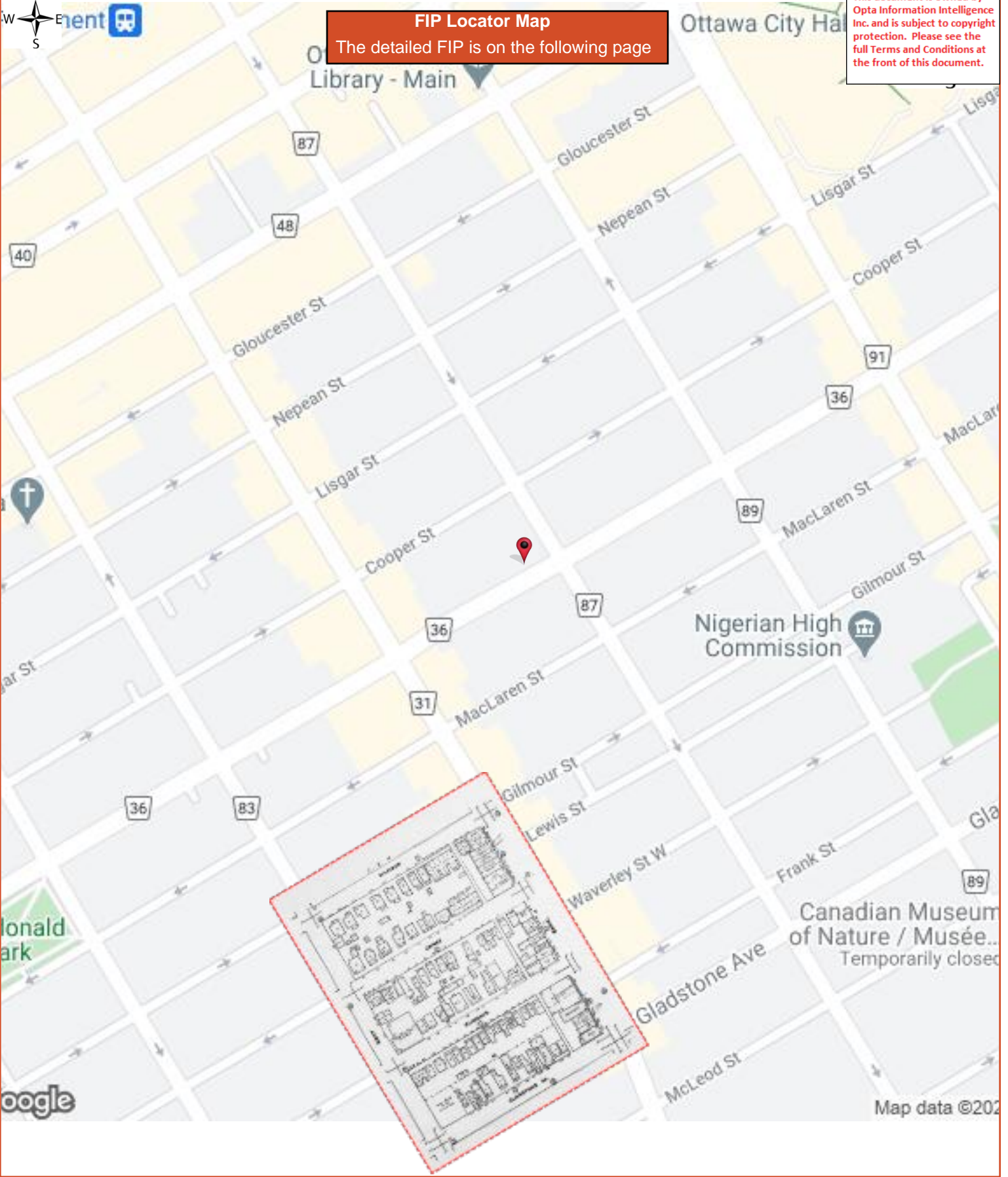


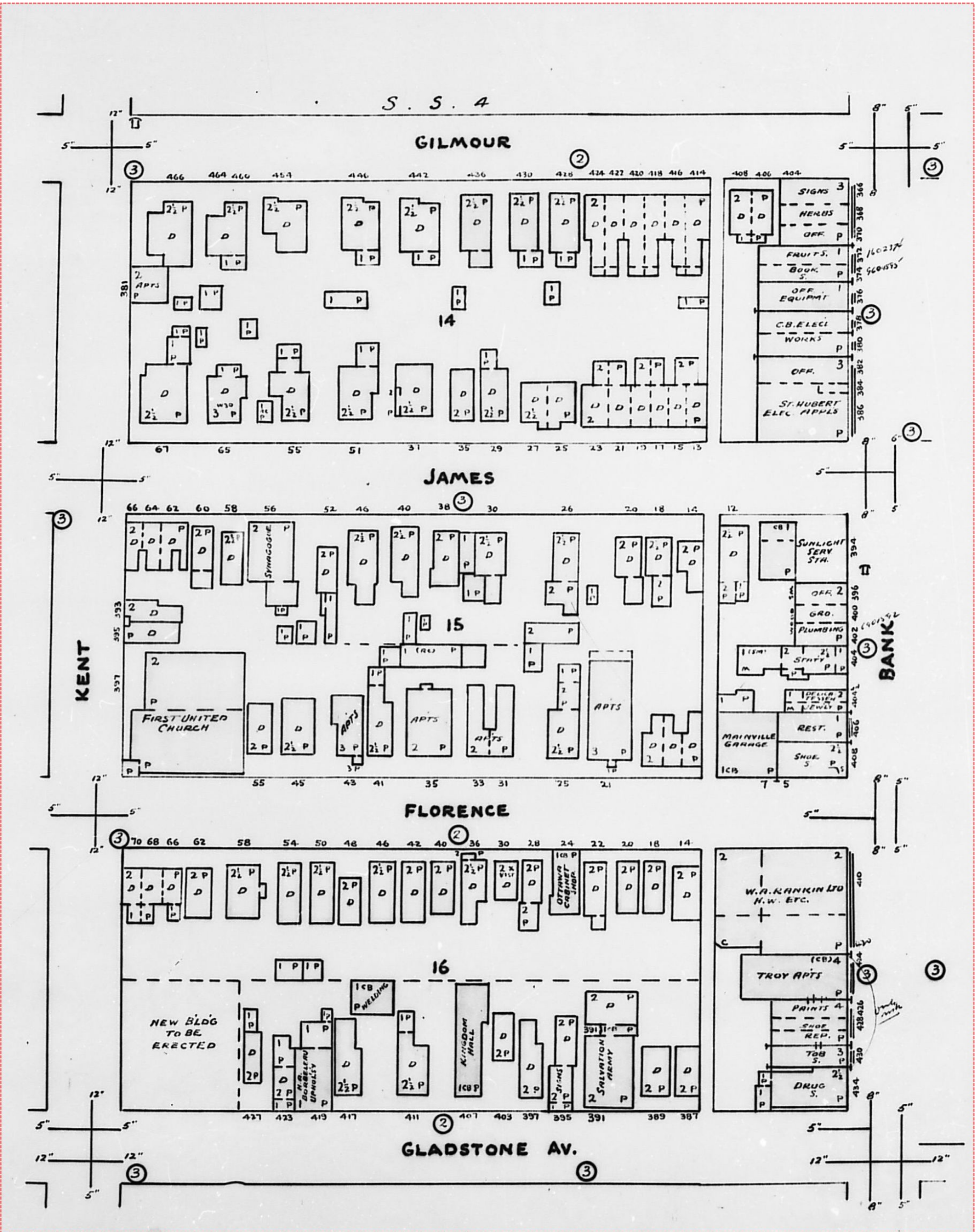


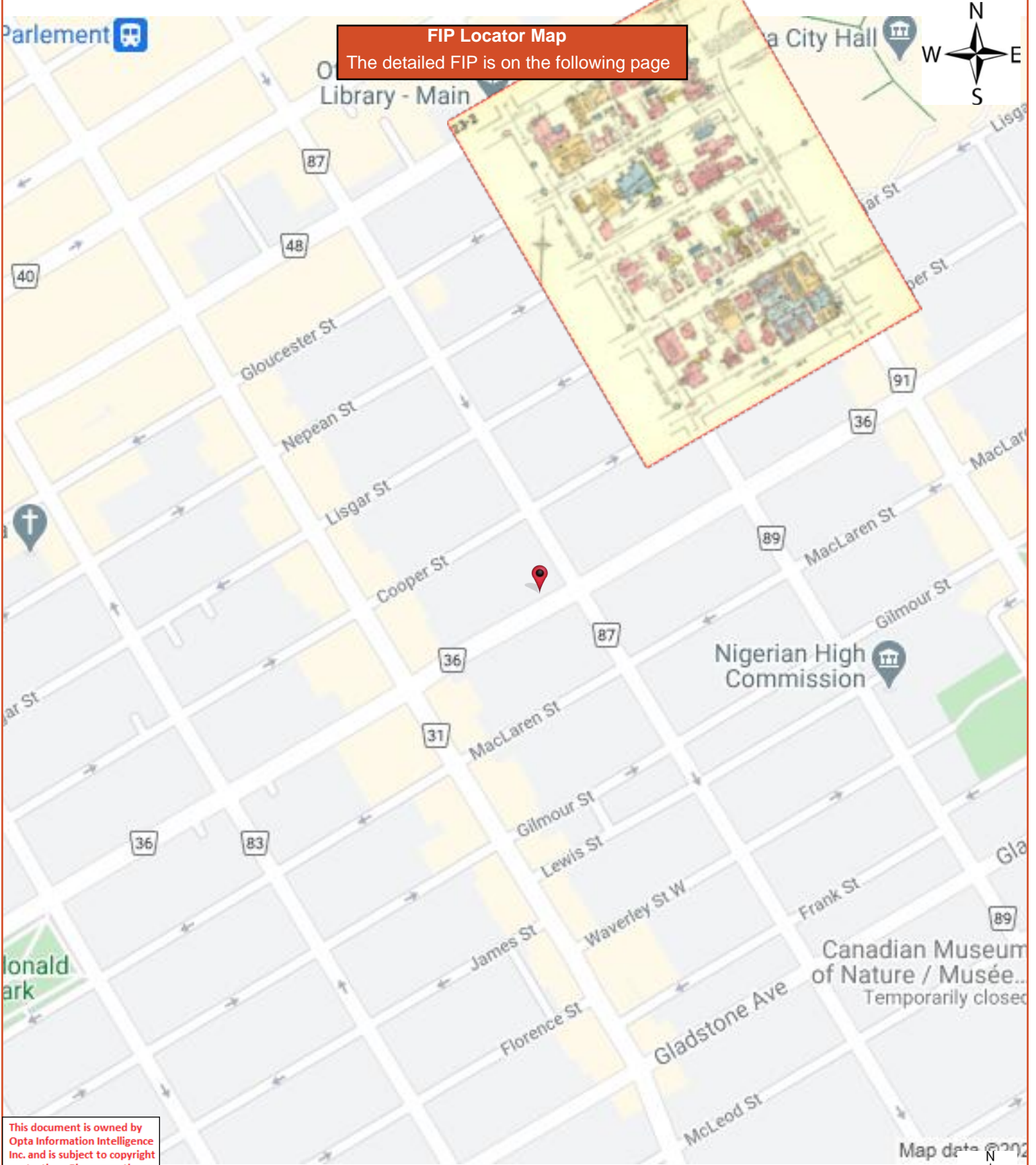


**FIP Locator Map**  
The detailed FIP is on the following page

This document is owned by Opta Information Intelligence Inc. and is subject to copyright protection. Please see the full Terms and Conditions at the front of this document.





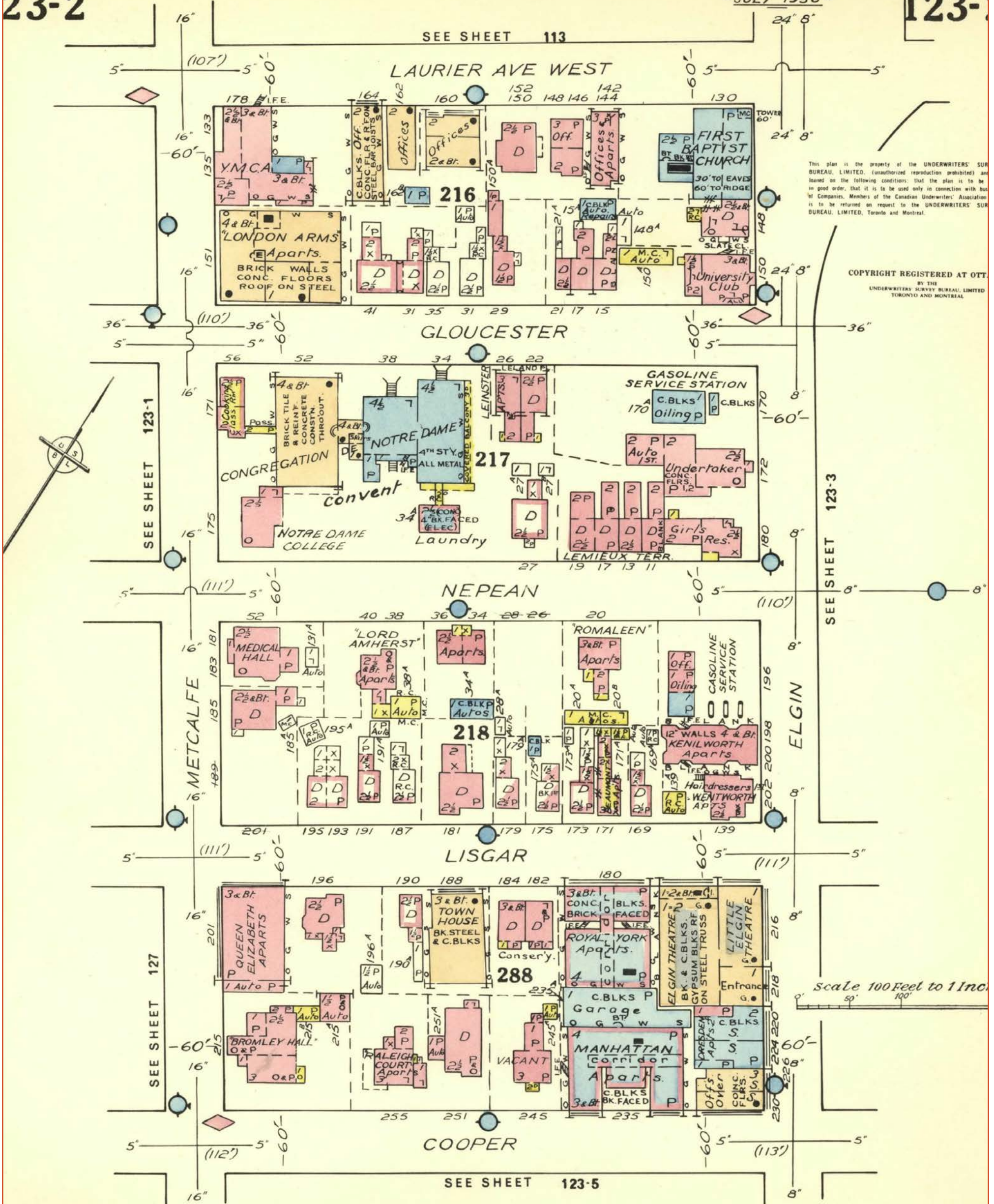


**FIP Locator Map**  
The detailed FIP is on the following page

23-2

123-

- OTTAWA, VOL. 1. -  
- JULY 1956 -



This plan is the property of the UNDERWRITERS' SURVEY BUREAU, LIMITED. (unauthorized reproduction prohibited) and loaned on the following conditions: that the plan is to be in good order, that it is to be used only in connection with the Underwriters' Association of the Canadian Underwriters' Association is to be returned on request to the UNDERWRITERS' SURVEY BUREAU, LIMITED, Toronto and Montreal.

COPYRIGHT REGISTERED AT OTTAWA BY THE UNDERWRITERS' SURVEY BUREAU, LIMITED TORONTO AND MONTREAL

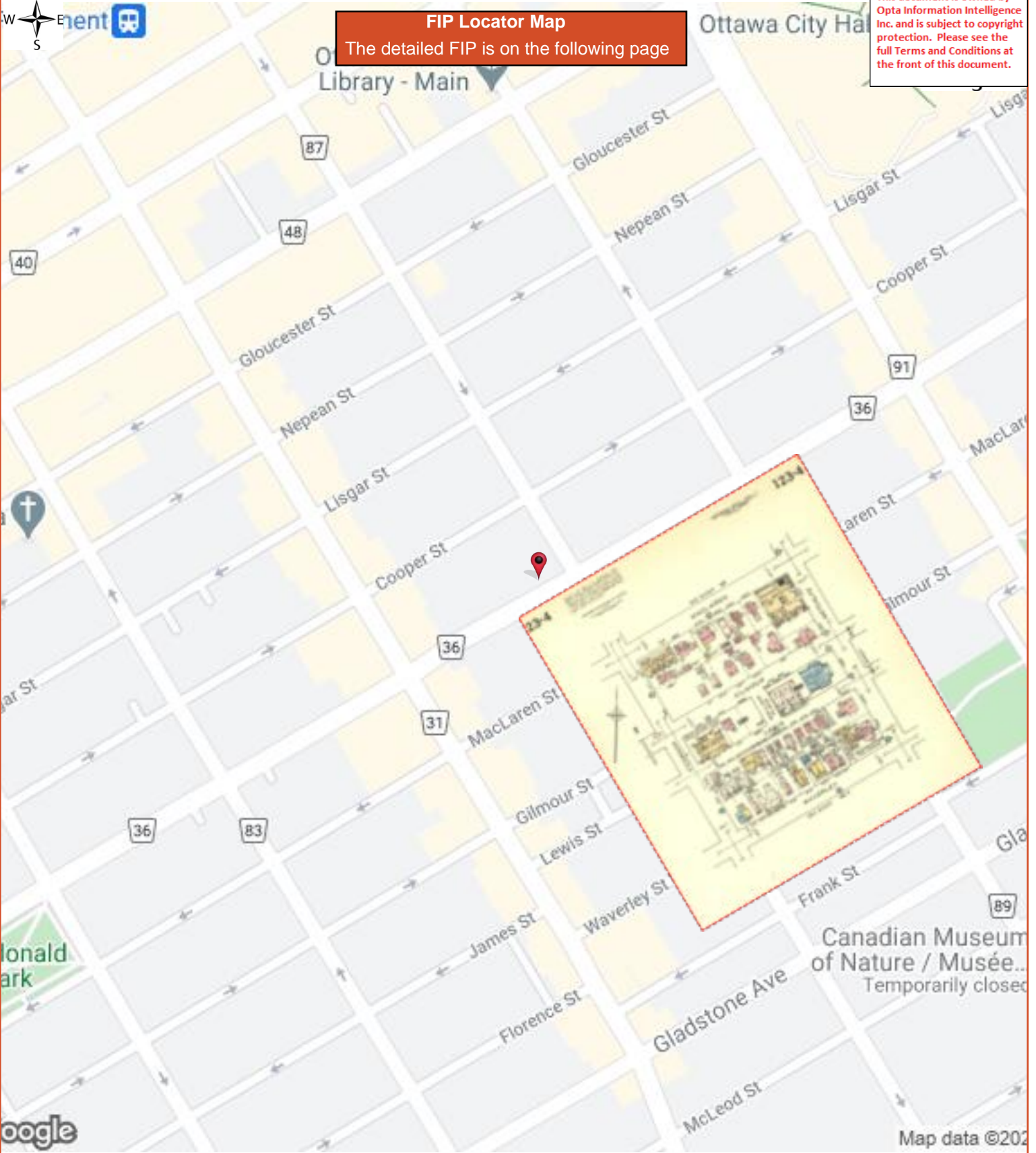
Scale 100 Feet to 1 Inc.  
50' 100'





**FIP Locator Map**  
The detailed FIP is on the following page

This document is owned by Opta Information Intelligence Inc. and is subject to copyright protection. Please see the full Terms and Conditions at the front of this document.



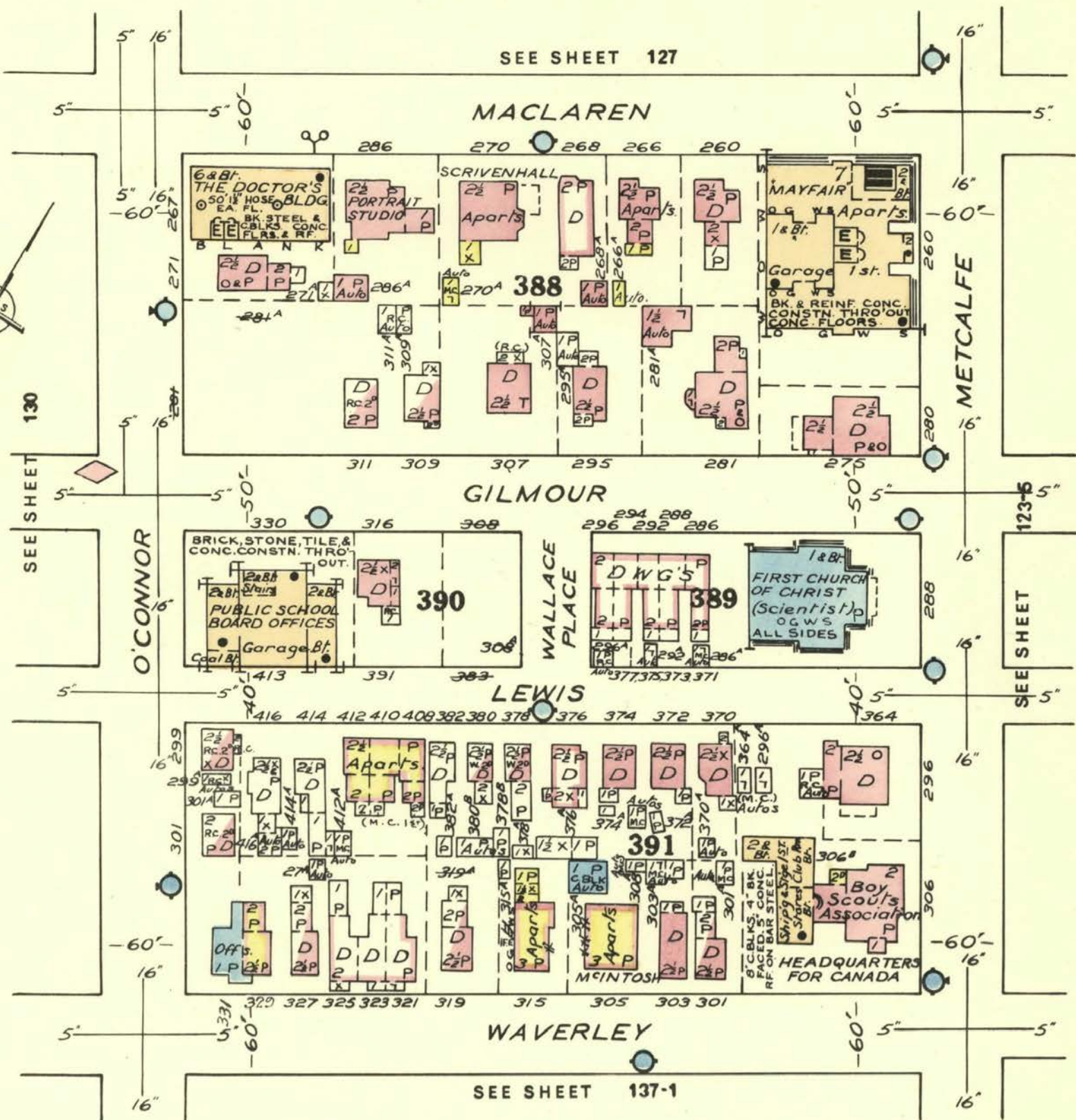
23-4

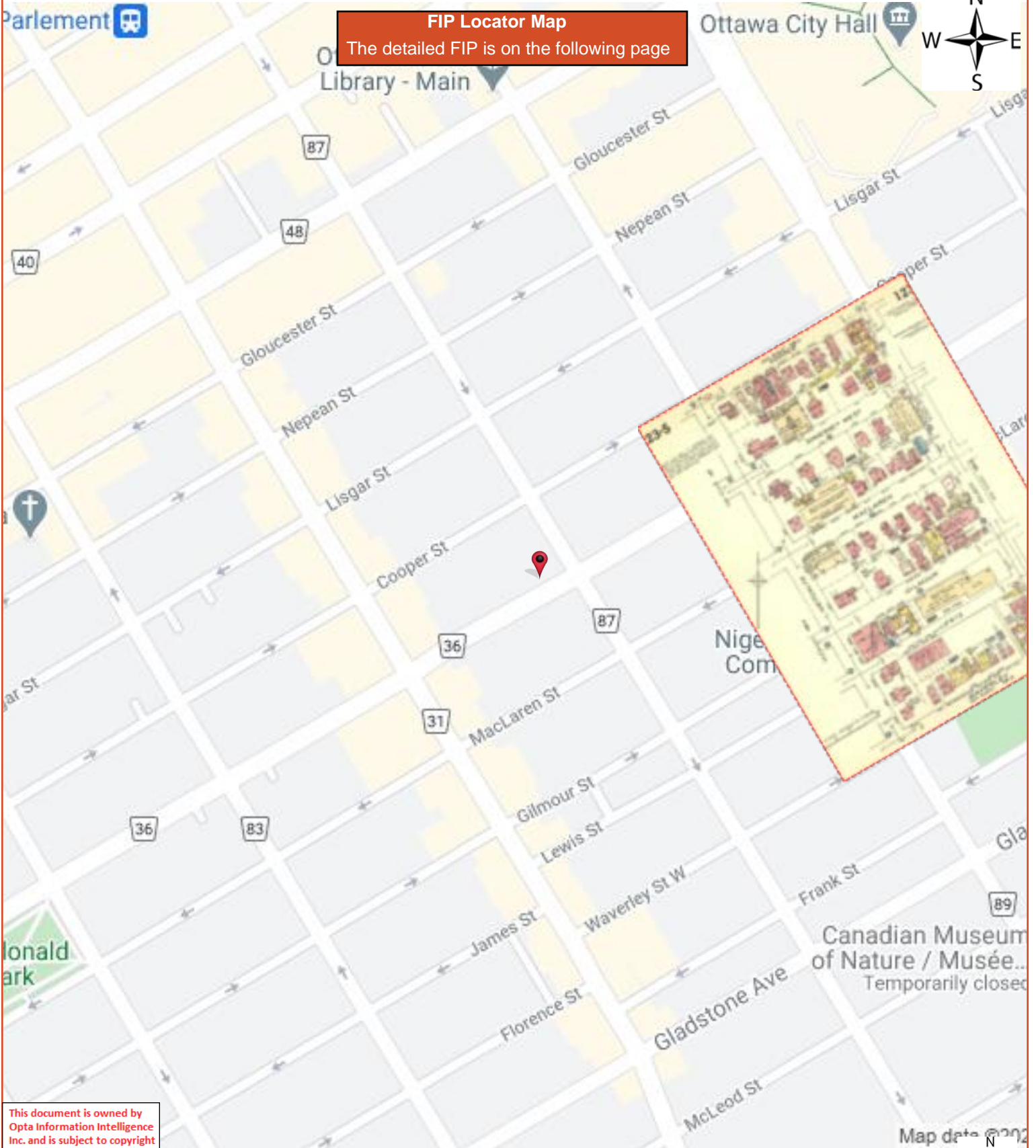
- OTTAWA, ONT. VOL. 1 -  
- JULY 1956 -

123-4


This plan is the property of the UNDERWRITERS' SURVEY BUREAU, LIMITED. (unauthorized reproduction prohibited) and is loaned on the following conditions: that the plan is to be kept in good order; that it is to be used only in connection with business of Companies, Members of the Canadian Underwriters' Association and is to be returned on request to the UNDERWRITERS' SURVEY BUREAU, LIMITED, Toronto and Montreal.

COPYRIGHT REGISTERED AT OTTAWA  
BY THE  
UNDERWRITERS' SURVEY BUREAU, LIMITED  
TORONTO AND MONTREAL





**FIP Locator Map**  
The detailed FIP is on the following page



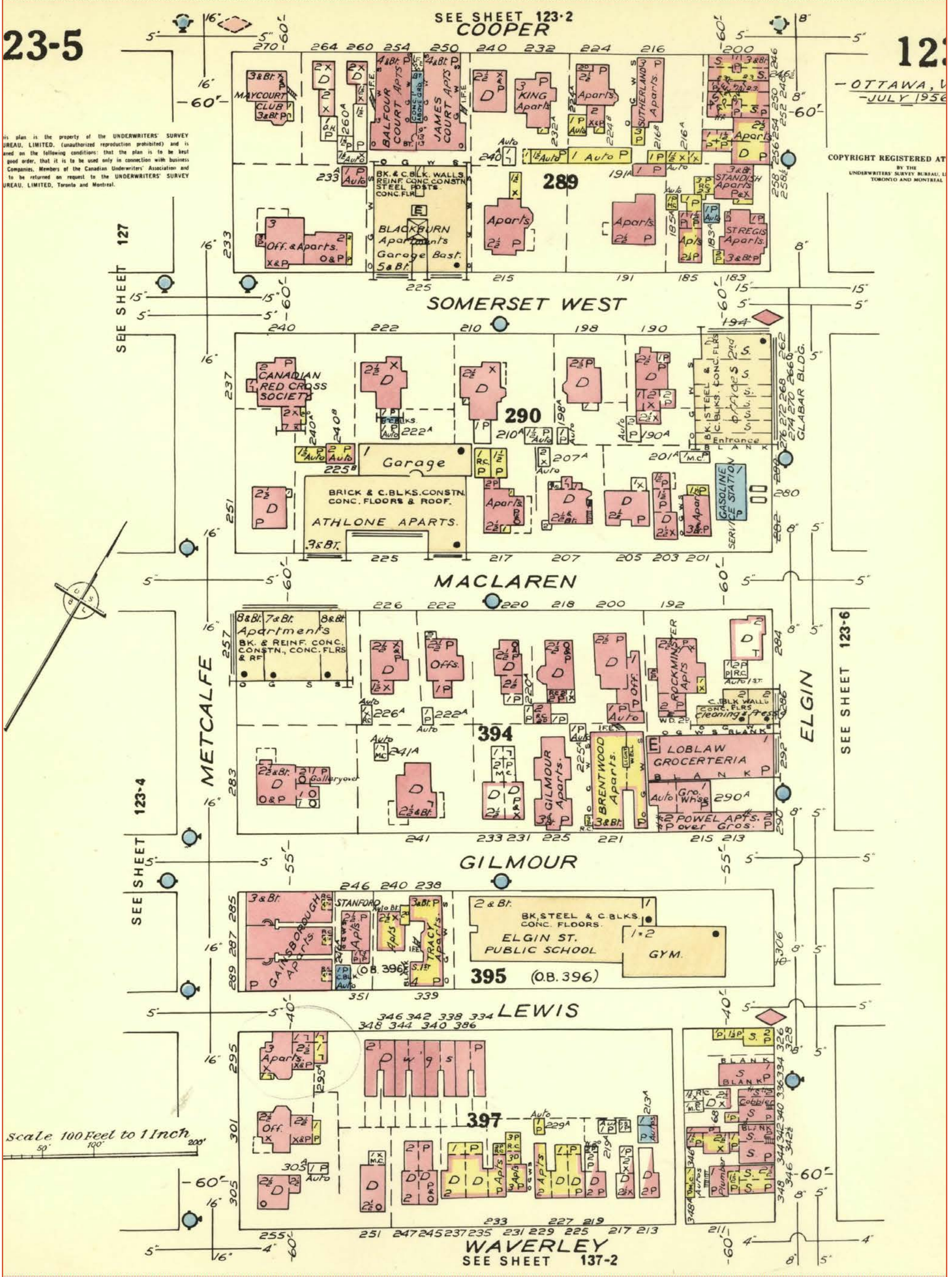
23-5

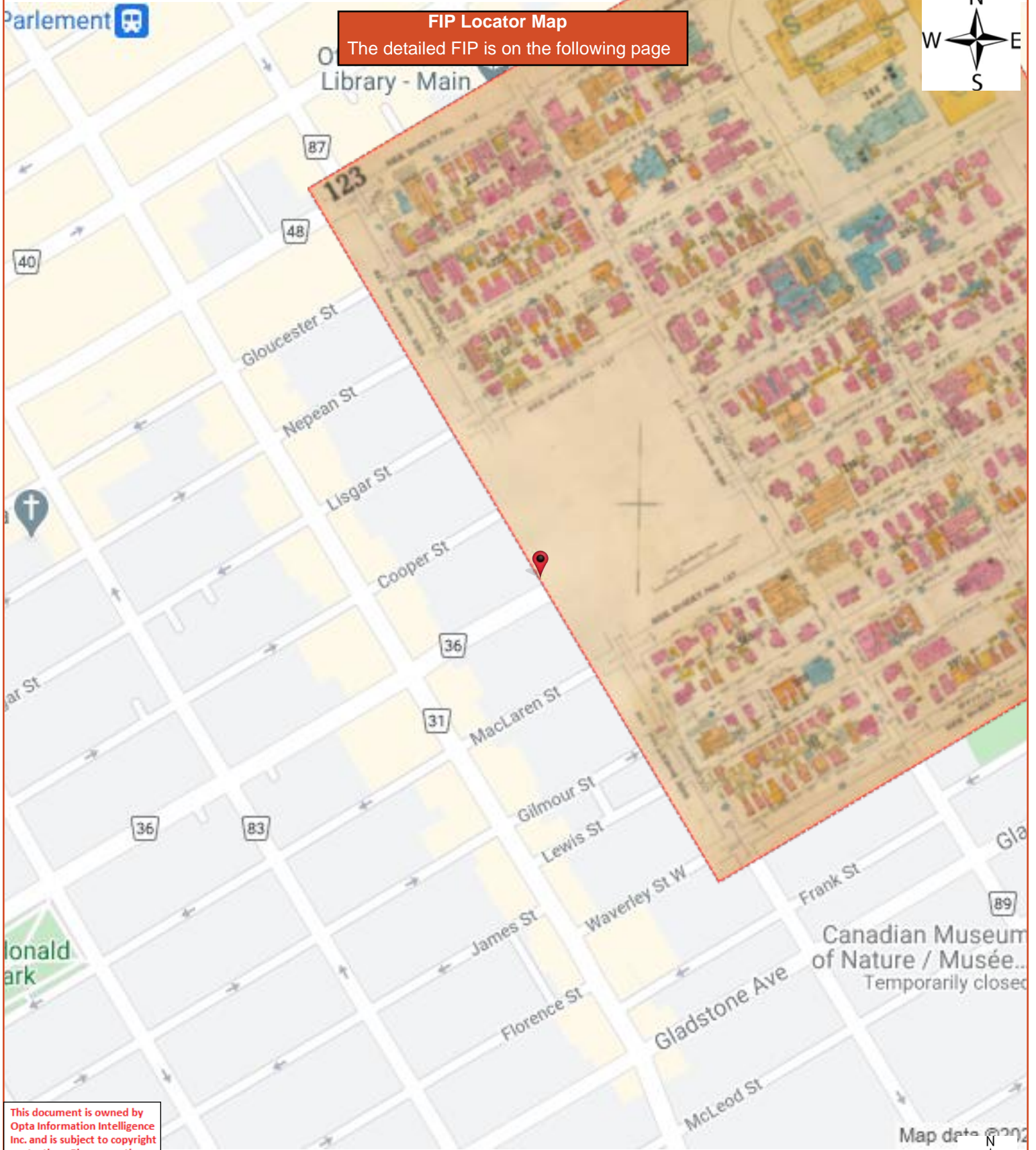
123-5

OTTAWA, ONTARIO  
- JULY 1956

This plan is the property of the UNDERWRITERS' SURVEY BUREAU, LIMITED. (Unauthorized reproduction prohibited) and is loaned on the following conditions: that it is to be kept good order, that it is to be used only in connection with business Companies, Members of the Canadian Underwriters' Association and to be returned on request to the UNDERWRITERS' SURVEY BUREAU, LIMITED, Toronto and Montreal.

COPYRIGHT REGISTERED AT  
BY THE  
UNDERWRITERS' SURVEY BUREAU, LIMITED  
TORONTO AND MONTREAL





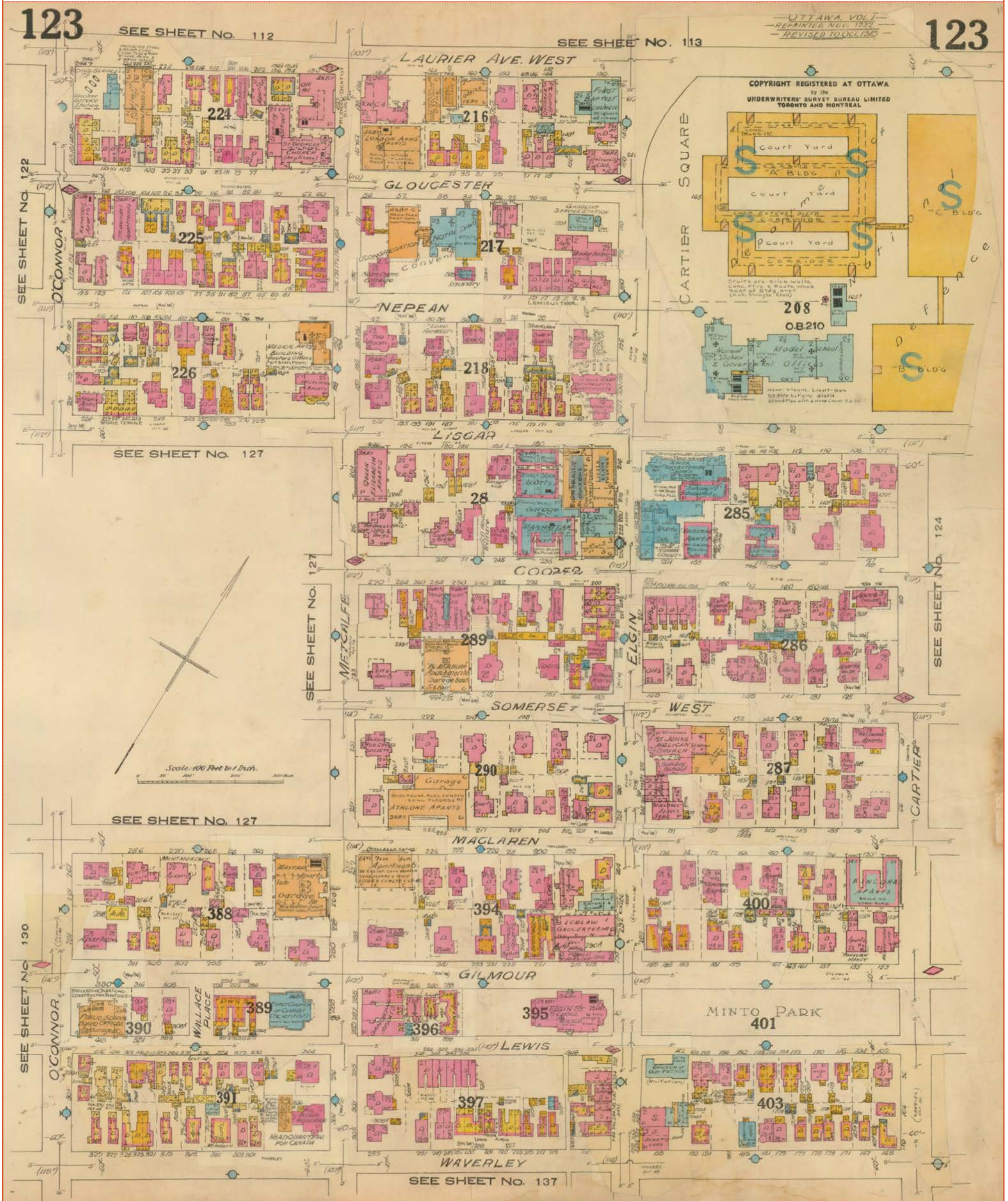
**FIP Locator Map**  
The detailed FIP is on the following page

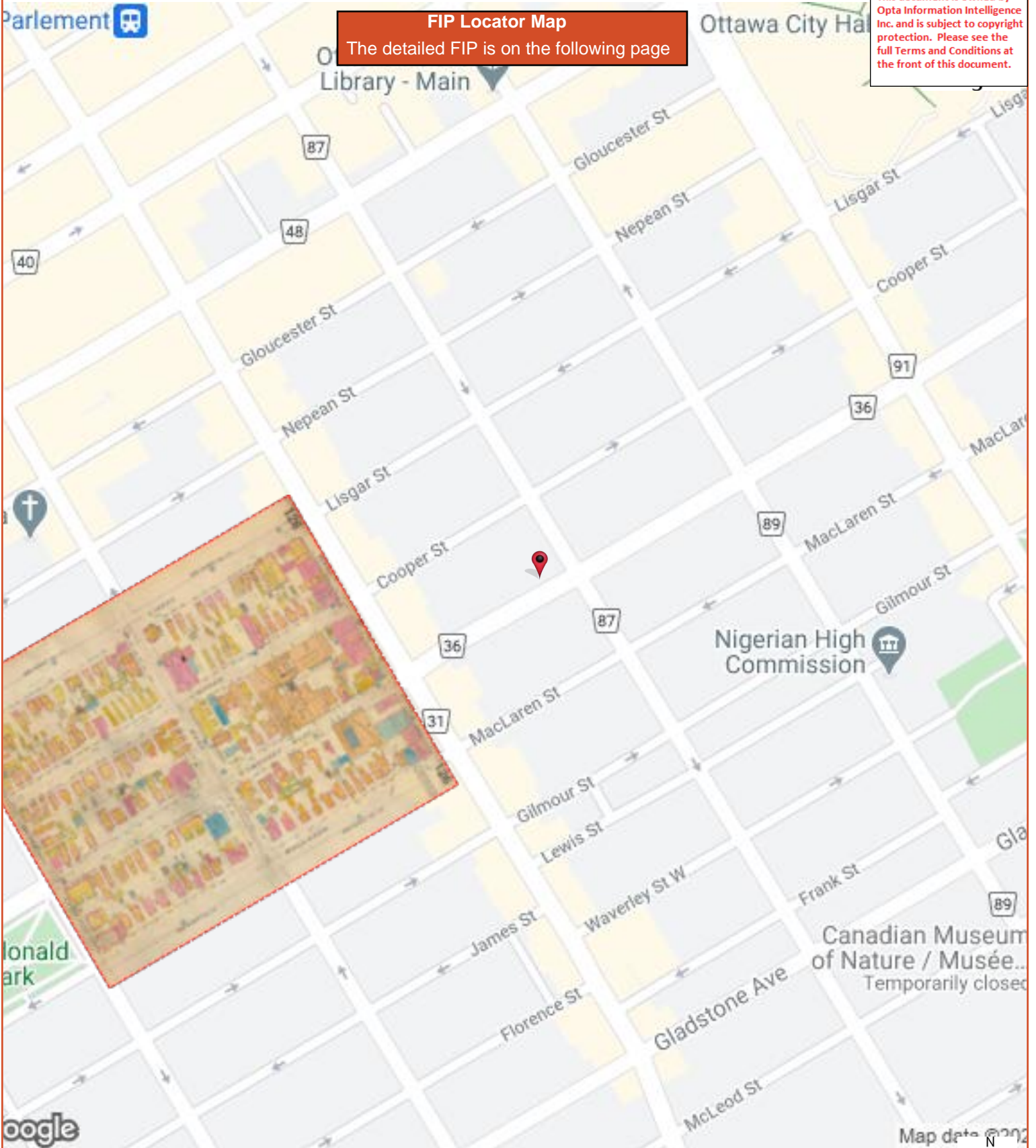


This document is owned by Opta Information Intelligence Inc. and is subject to copyright protection. Please see the full Terms and Conditions at the front of this document.

Map data © 2022



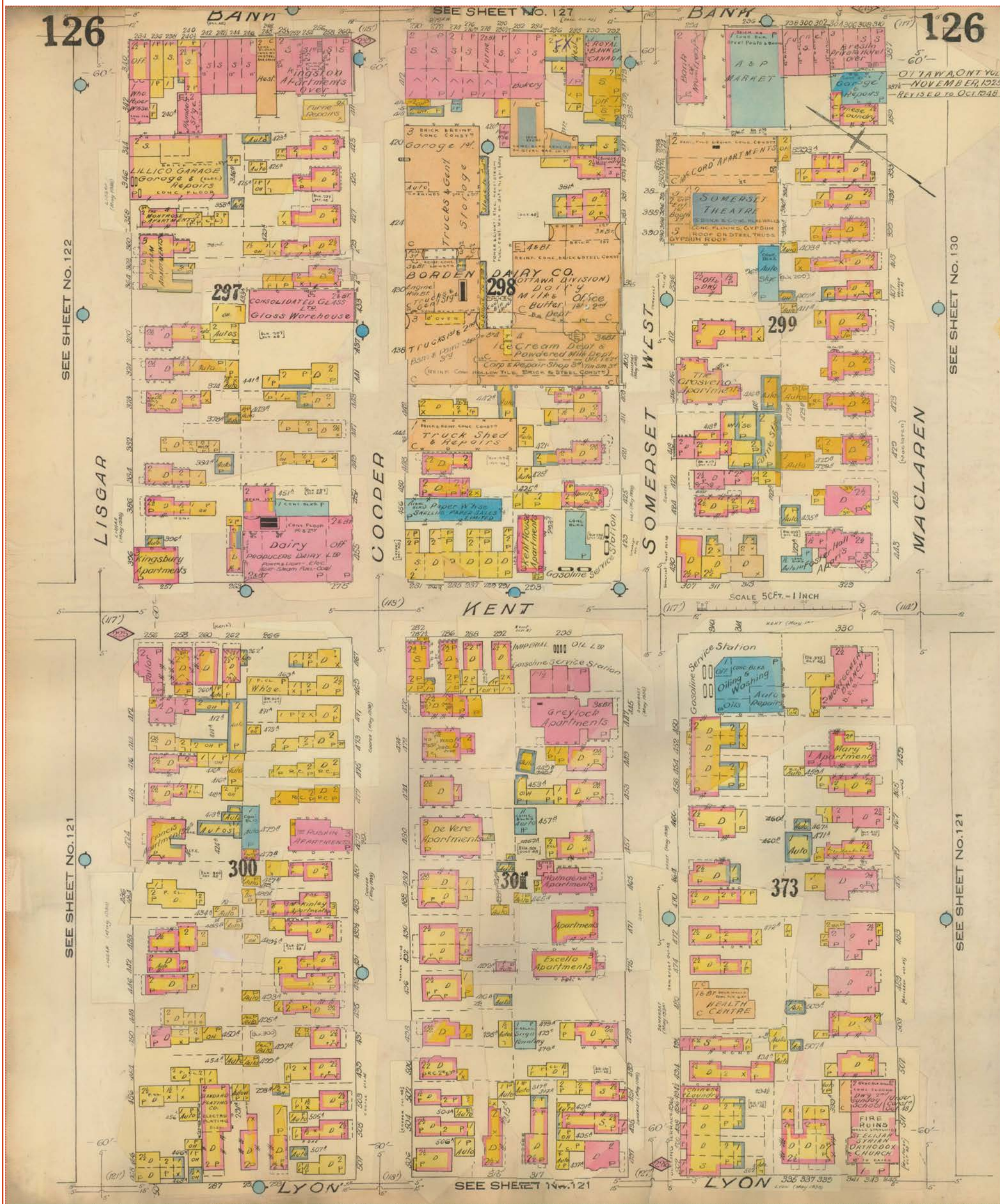




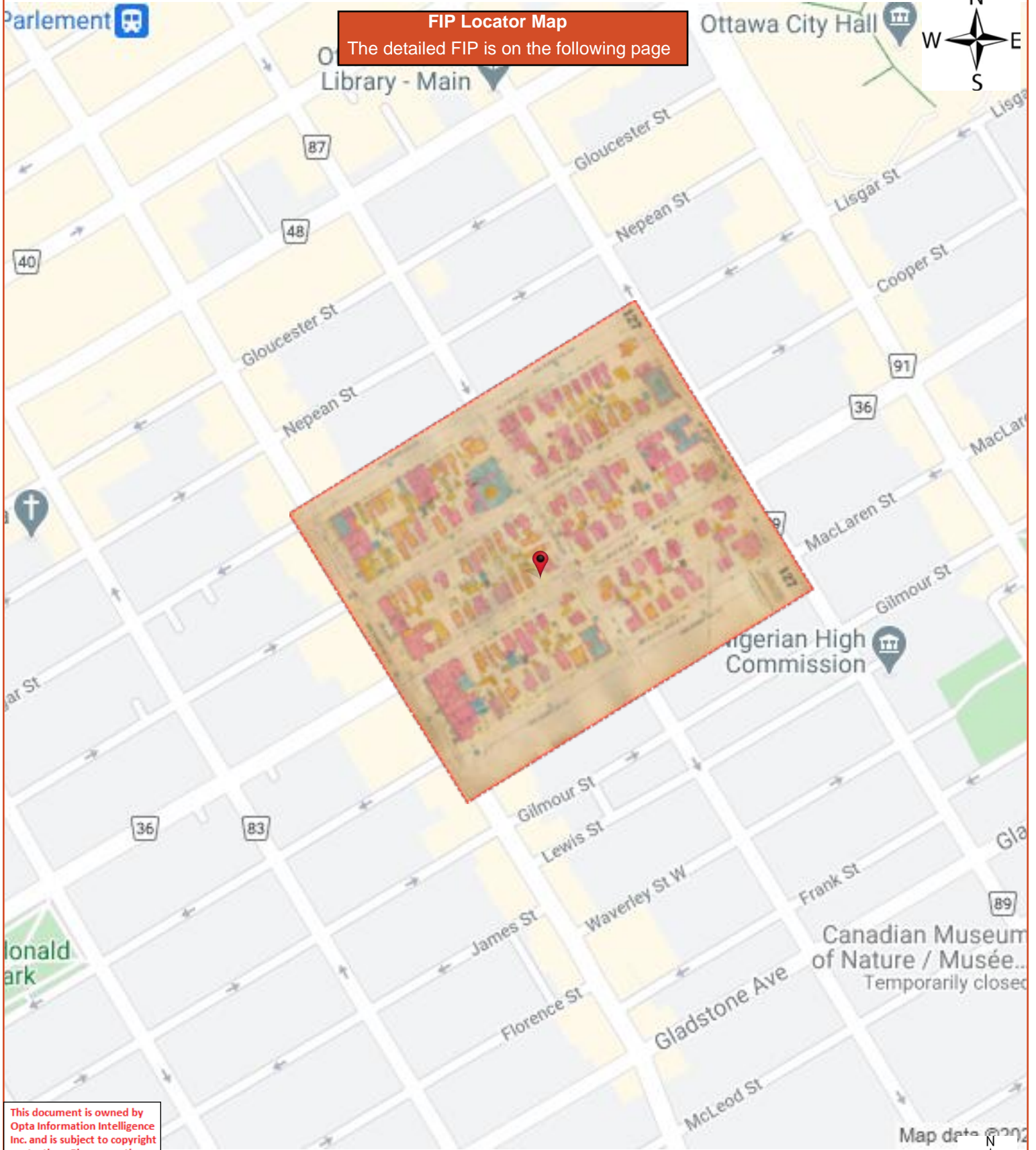
**FIP Locator Map**  
The detailed FIP is on the following page

This document is owned by Opta Information Intelligence Inc. and is subject to copyright protection. Please see the full Terms and Conditions at the front of this document.



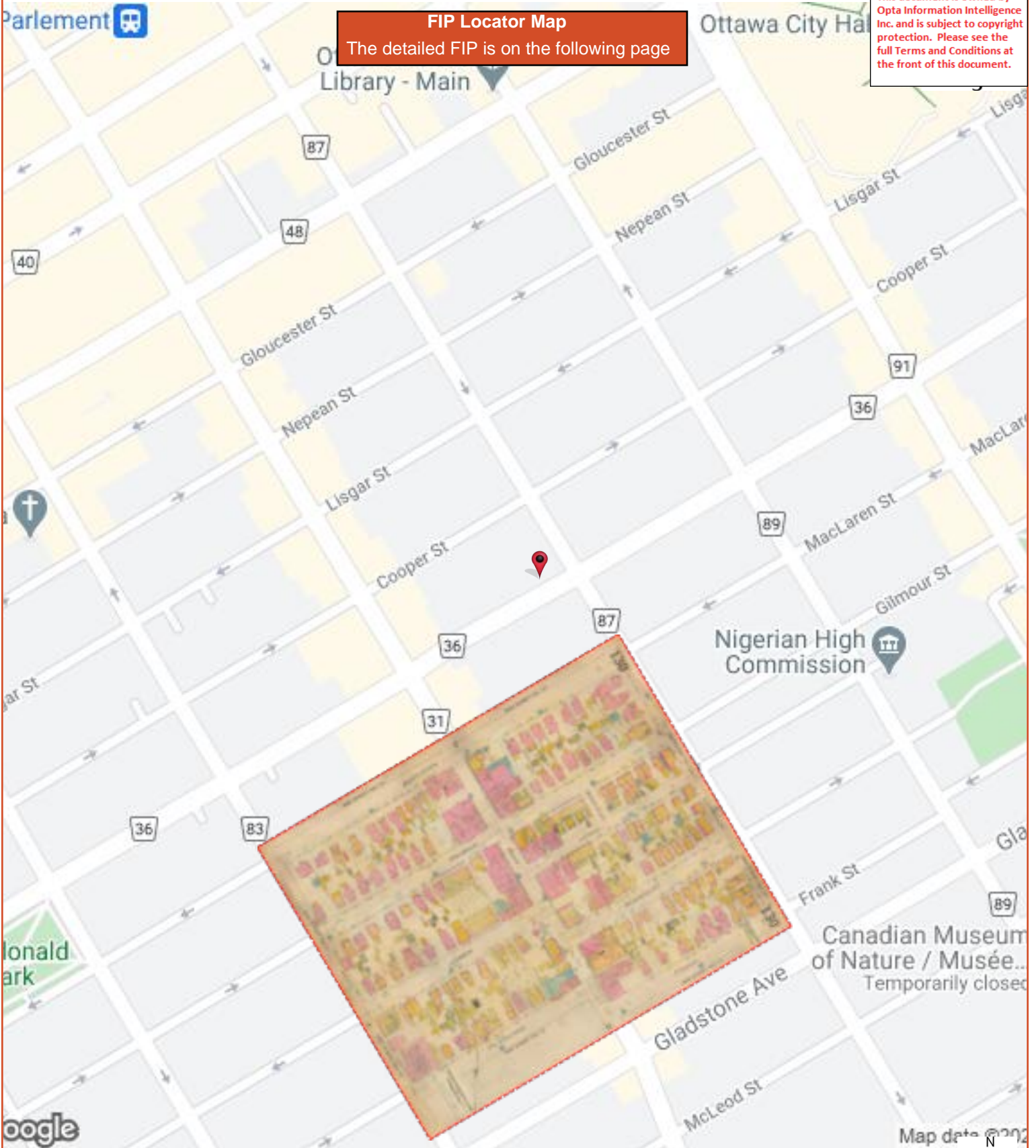






**FIP Locator Map**  
The detailed FIP is on the following page

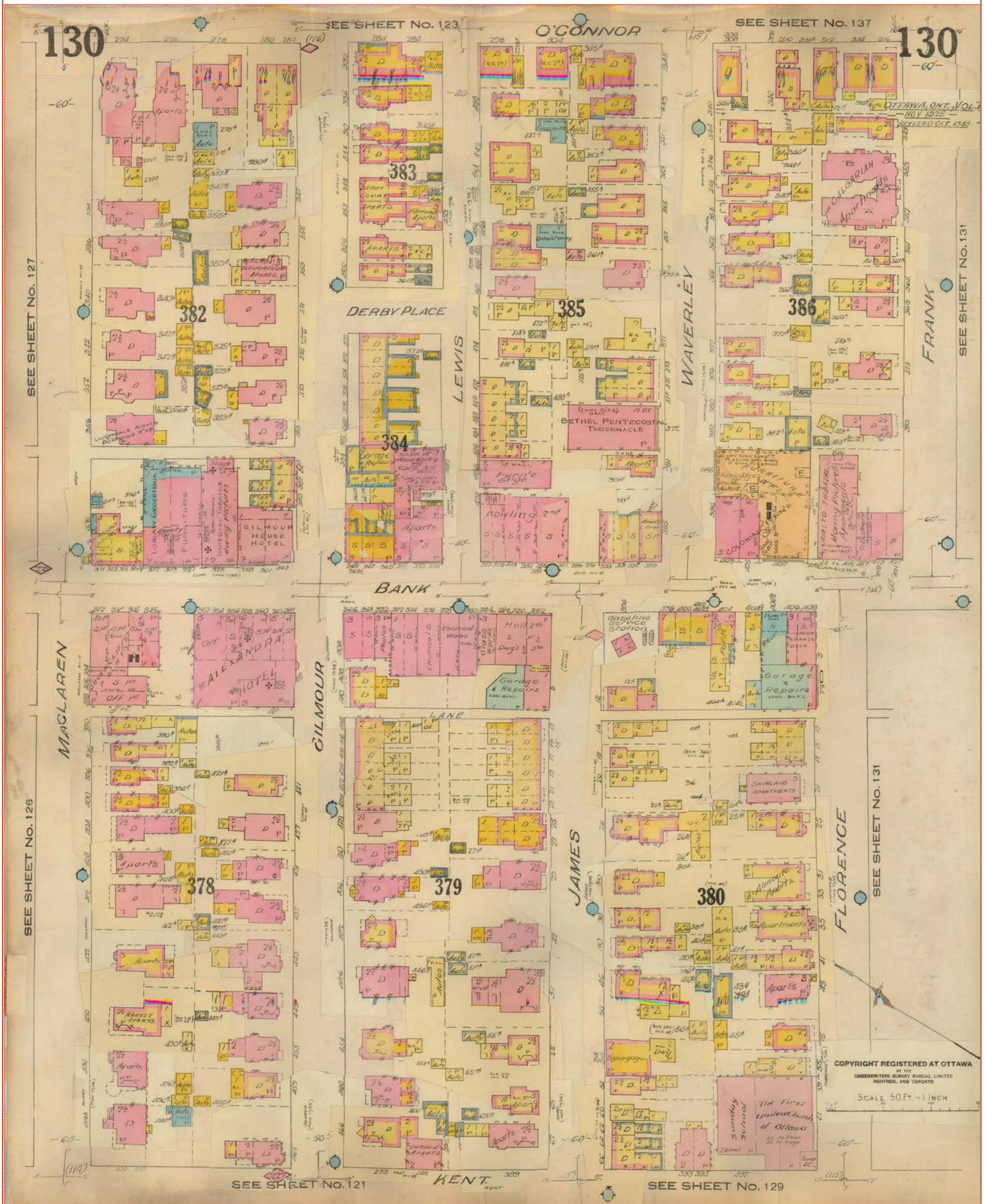


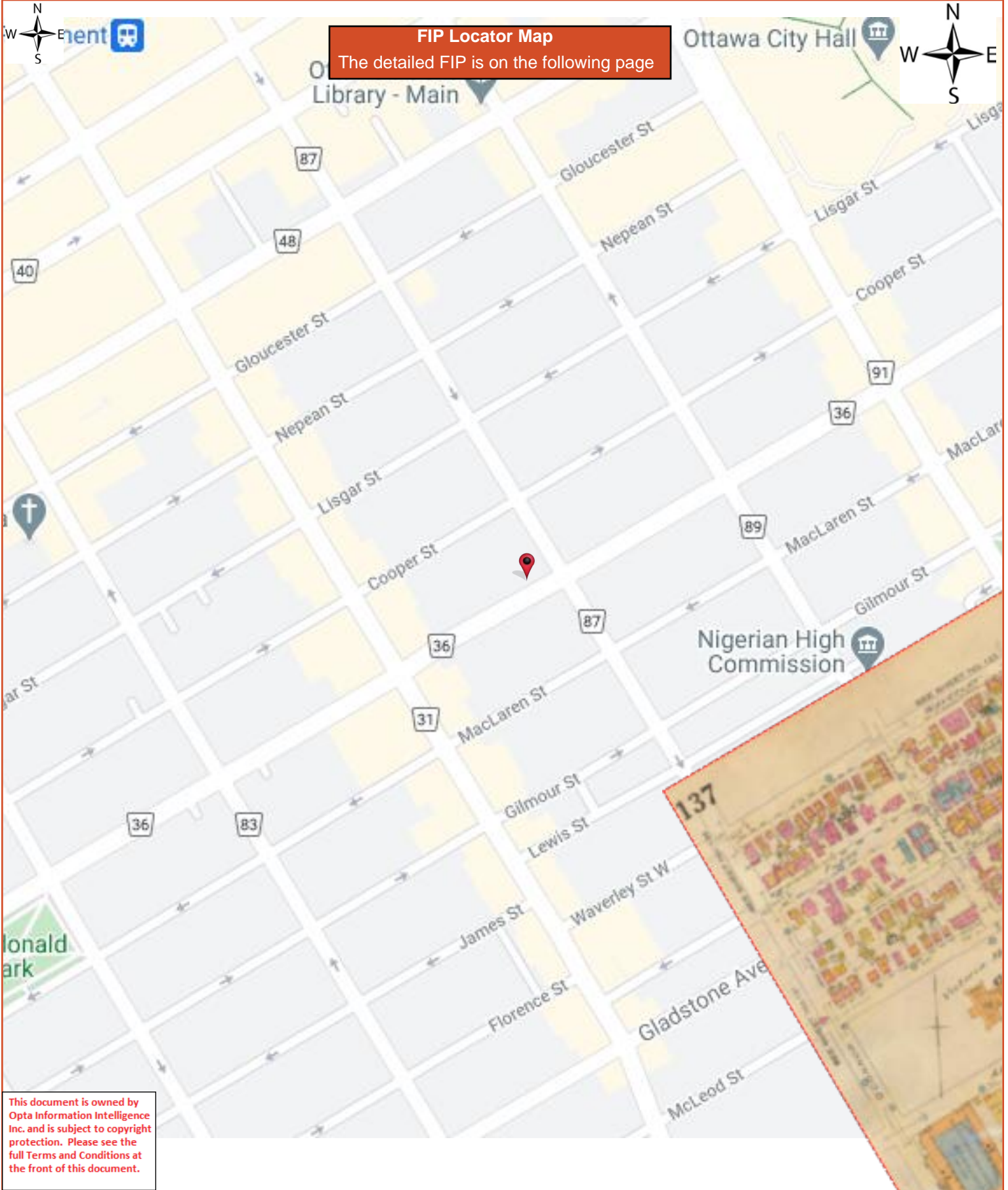


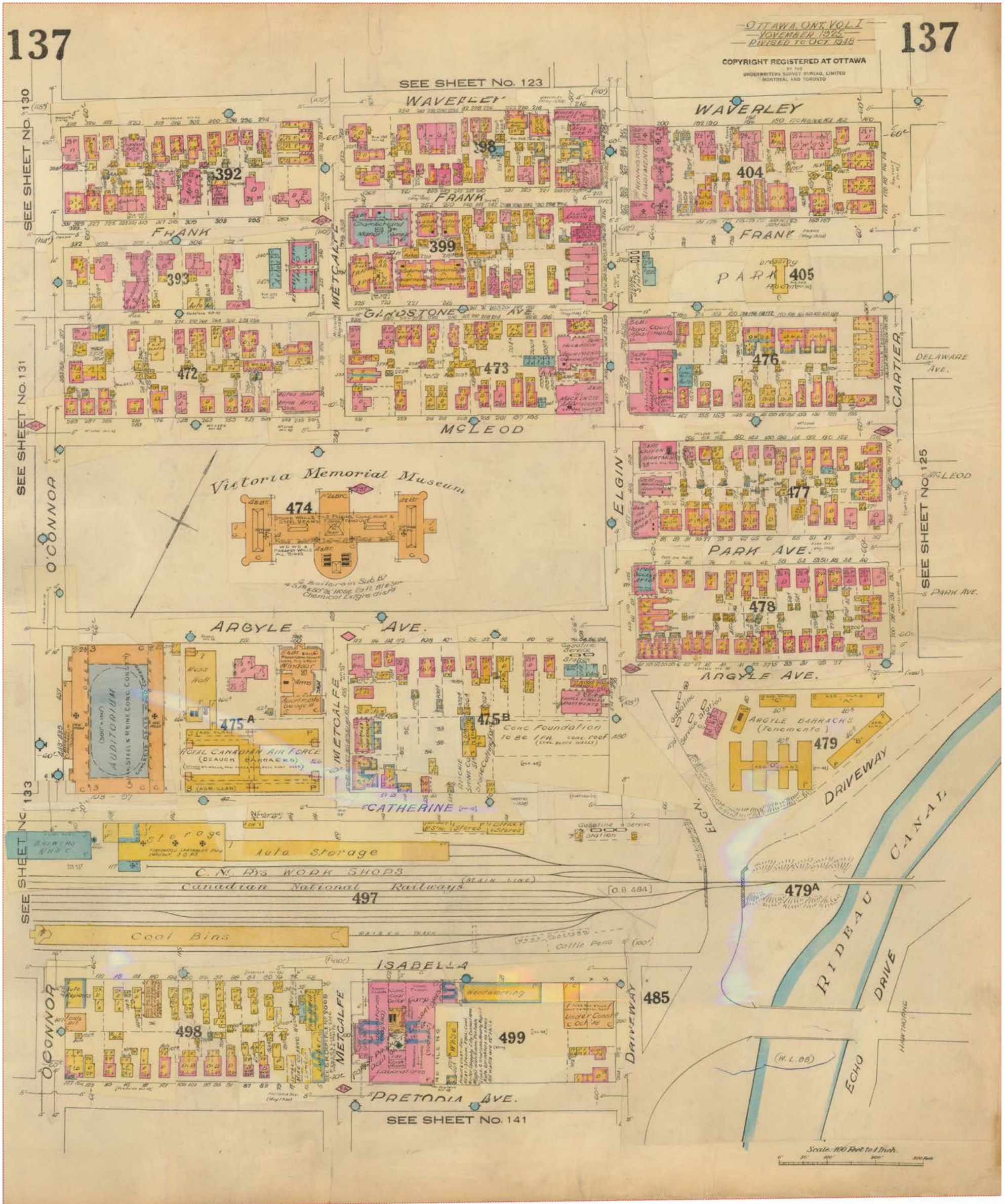
**FIP Locator Map**  
The detailed FIP is on the following page

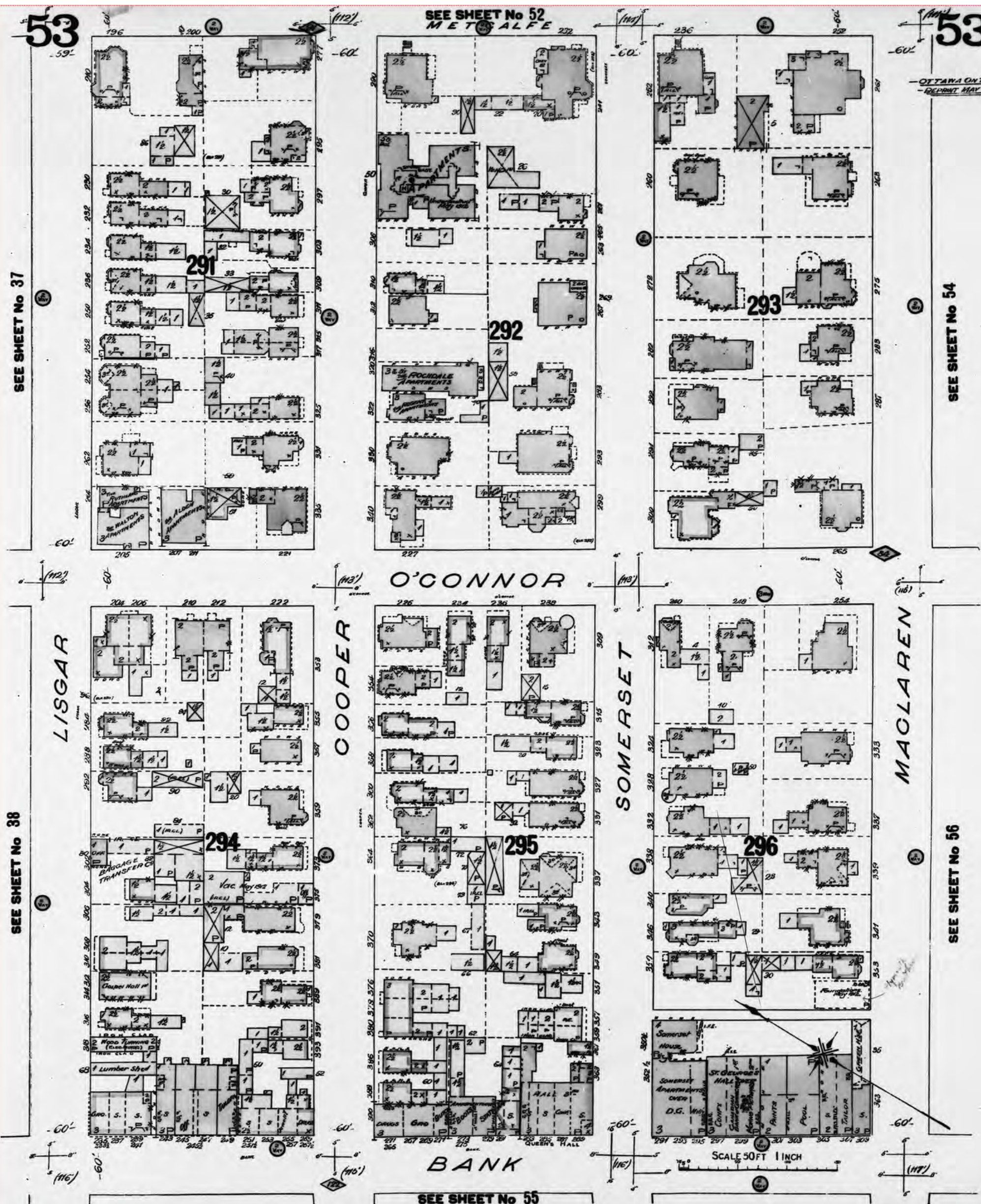
This document is owned by Opta Information Intelligence Inc. and is subject to copyright protection. Please see the full Terms and Conditions at the front of this document.



















**APPENDIX F**  
**Chain of Title Search Results**

LAND  
REGISTRY  
OFFICE #4

04119-0014 (LT)

PAGE 1 OF 2  
PREPARED FOR lburton1  
ON 2020/07/29 AT 11:45:04

\* CERTIFIED IN ACCORDANCE WITH THE LAND TITLES ACT \* SUBJECT TO RESERVATIONS IN CROWN GRANT \*

PROPERTY DESCRIPTION: PT LT 5, PL 12281 , W/S OF O'CONNOR ST., AS IN CR702491 ; OTTAWA/NEPEAN; SUBJECT TO AN EASEMENT IN GROSS AS IN OC1941453

PROPERTY REMARKS:

ESTATE/QUALIFIER:

FEE SIMPLE  
LT CONVERSION QUALIFIED

RECENTLY:

FIRST CONVERSION FROM BOOK 562

PIN CREATION DATE:

1996/06/24

OWNERS' NAMES

GEMSTONE CORPORATION

CAPACITY SHARE

ROWN

REG. NUM.	DATE	INSTRUMENT TYPE	AMOUNT	PARTIES FROM	PARTIES TO	CERT/CHKD
<p><b>**EFFECTIVE 2000/07/29 THE NOTATION OF THE "BLOCK IMPLEMENTATION DATE" OF 1996/06/24 ON THIS PIN**</b></p> <p><b>**WAS REPLACED WITH THE "PIN CREATION DATE" OF 1996/06/24**</b></p> <p><b>** PRINTOUT INCLUDES ALL DOCUMENT TYPES (DELETED INSTRUMENTS NOT INCLUDED) **</b></p> <p><b>**SUBJECT, ON FIRST REGISTRATION UNDER THE LAND TITLES ACT, TO:</b></p> <p><b>** SUBSECTION 44(1) OF THE LAND TITLES ACT, EXCEPT PARAGRAPH 11, PARAGRAPH 14, PROVINCIAL SUCCESSION DUTIES * AND ESCHEATS OR FORFEITURE TO THE CROWN.</b></p> <p><b>** THE RIGHTS OF ANY PERSON WHO WOULD, BUT FOR THE LAND TITLES ACT, BE ENTITLED TO THE LAND OR ANY PART OF IT THROUGH LENGTH OF ADVERSE POSSESSION, PRESCRIPTION, MISDESCRIPTION OR BOUNDARIES SETTLED BY CONVENTION.</b></p> <p><b>** ANY LEASE TO WHICH THE SUBSECTION 70(2) OF THE REGISTRY ACT APPLIES.</b></p> <p><b>**DATE OF CONVERSION TO LAND TITLES: 1996/06/24 **</b></p>						
LT1173057	1999/01/06	BYLAW		THE CORPORATION OF THE CITY OF OTTAWA		C
REMARKS: BYLAW TO DESIGNATE PROPERTIES AS A HERITAGE CONSERVATION DISTRICT						
OC1719682	2015/09/04	TRANSFER	\$475,000	YUEN, BRIAN YUEN, DEREK	GEMSTONE CORPORATION	C
REMARKS: PLANNING ACT STATEMENTS.						
OC1845449	2016/11/15	NO CHNG ADDR OWNER		GEMSTONE CORPORATION		C
OC1941453	2017/10/19	TRANSFER EASEMENT	\$1	GEMSTONE CORPORATION	CITY OF OTTAWA	C
OC1941454	2017/10/19	NOTICE	\$1	CITY OF OTTAWA	GEMSTONE CORPORATION	C
OC1941455	2017/10/19	NOTICE	\$1	CITY OF OTTAWA	GEMSTONE CORPORATION	C
OC2070239	2019/01/11	CHARGE	\$2,100,000	GEMSTONE CORPORATION	BANK OF MONTREAL	C

NOTE: ADJOINING PROPERTIES SHOULD BE INVESTIGATED TO ASCERTAIN DESCRIPTIVE INCONSISTENCIES, IF ANY, WITH DESCRIPTION REPRESENTED FOR THIS PROPERTY.

NOTE: ENSURE THAT YOUR PRINTOUT STATES THE TOTAL NUMBER OF PAGES AND THAT YOU HAVE PICKED THEM ALL UP.

LAND  
 REGISTRY  
 OFFICE #4

04119-0014 (LT)

\* CERTIFIED IN ACCORDANCE WITH THE LAND TITLES ACT \* SUBJECT TO RESERVATIONS IN CROWN GRANT \*

REG. NUM.	DATE	INSTRUMENT TYPE	AMOUNT	PARTIES FROM	PARTIES TO	CERT/ CHKD
OC2070240 <i>REMARKS: OC2070239</i>	2019/01/11	NO ASSGN RENT GEN		GEMSTONE CORPORATION	BANK OF MONTREAL	C

LAND  
REGISTRY  
OFFICE #4

04119-0015 (LT)

PAGE 1 OF 1  
PREPARED FOR lburton1  
ON 2020/07/29 AT 11:48:15

\* CERTIFIED IN ACCORDANCE WITH THE LAND TITLES ACT \* SUBJECT TO RESERVATIONS IN CROWN GRANT \*

PROPERTY DESCRIPTION: PT LT 5, PL 12281 , W/S OF O'CONNOR ST., AS IN CR453110 ; OTTAWA/NEPEAN

PROPERTY REMARKS:

ESTATE/QUALIFIER:  
FEE SIMPLE  
LT CONVERSION QUALIFIED

RECENTLY:  
FIRST CONVERSION FROM BOOK 562

PIN CREATION DATE:  
1996/06/24

OWNERS' NAMES  
GEMSTONE CORPORATION

CAPACITY SHARE

REG. NUM.	DATE	INSTRUMENT TYPE	AMOUNT	PARTIES FROM	PARTIES TO	CERT/CHKD
<p><b>**EFFECTIVE 2000/07/29 THE NOTATION OF THE "BLOCK IMPLEMENTATION DATE" OF 1996/06/24 ON THIS PIN**</b></p> <p><b>**WAS REPLACED WITH THE "PIN CREATION DATE" OF 1996/06/24**</b></p> <p><b>** PRINTOUT INCLUDES ALL DOCUMENT TYPES (DELETED INSTRUMENTS NOT INCLUDED) **</b></p> <p><b>**SUBJECT, ON FIRST REGISTRATION UNDER THE LAND TITLES ACT, TO:</b></p> <p><b>** SUBSECTION 44(1) OF THE LAND TITLES ACT, EXCEPT PARAGRAPH 11, PARAGRAPH 14, PROVINCIAL SUCCESSION DUTIES *</b></p> <p><b>** AND ESCHEATS OR FORFEITURE TO THE CROWN.</b></p> <p><b>** THE RIGHTS OF ANY PERSON WHO WOULD, BUT FOR THE LAND TITLES ACT, BE ENTITLED TO THE LAND OR ANY PART OF</b></p> <p><b>** IT THROUGH LENGTH OF ADVERSE POSSESSION, PRESCRIPTION, MISDESCRIPTION OR BOUNDARIES SETTLED BY</b></p> <p><b>** CONVENTION.</b></p> <p><b>** ANY LEASE TO WHICH THE SUBSECTION 70(2) OF THE REGISTRY ACT APPLIES.</b></p> <p><b>**DATE OF CONVERSION TO LAND TITLES: 1996/06/24 **</b></p>						
NS6888	1978/03/07	CERTIFICATE				C
LT1173057	1999/01/06	BYLAW		THE CORPORATION OF THE CITY OF OTTAWA		C
REMARKS: BYLAW TO DESIGNATE PROPERTIES AS A HERITAGE CONSERVATION DISTRICT						
OC1719686	2015/09/04	TRANS PERSONAL REP	\$767,250	YUEN, DEREK	GEMSTONE CORPORATION	C
REMARKS: PLANNING ACT STATEMENTS.						
OC1845449	2016/11/15	NO CHNG ADDR OWNER		GEMSTONE CORPORATION		C
OC2070239	2019/01/11	CHARGE	\$2,100,000	GEMSTONE CORPORATION	BANK OF MONTREAL	C
OC2070240	2019/01/11	NO ASSGN RENT GEN		GEMSTONE CORPORATION	BANK OF MONTREAL	C
REMARKS: OC2070239						

NOTE: ADJOINING PROPERTIES SHOULD BE INVESTIGATED TO ASCERTAIN DESCRIPTIVE INCONSISTENCIES, IF ANY, WITH DESCRIPTION REPRESENTED FOR THIS PROPERTY.  
NOTE: ENSURE THAT YOUR PRINTOUT STATES THE TOTAL NUMBER OF PAGES AND THAT YOU HAVE PICKED THEM ALL UP.

LAND  
REGISTRY  
OFFICE #4

04119-0016 (LT)

PAGE 1 OF 1  
PREPARED FOR lburton1  
ON 2020/07/29 AT 11:43:18

\* CERTIFIED IN ACCORDANCE WITH THE LAND TITLES ACT \* SUBJECT TO RESERVATIONS IN CROWN GRANT \*

PROPERTY DESCRIPTION: LT 41, PL 12281 , N/S OF SOMERSET ST. ; OTTAWA/NEPEAN

PROPERTY REMARKS:

ESTATE/QUALIFIER:  
FEE SIMPLE  
LT CONVERSION QUALIFIED

RECENTLY:  
FIRST CONVERSION FROM BOOK 562

PIN CREATION DATE:  
1996/06/24

OWNERS' NAMES  
GEMSTONE CORPORATION

CAPACITY SHARE

REG. NUM.	DATE	INSTRUMENT TYPE	AMOUNT	PARTIES FROM	PARTIES TO	CERT/CHKD
<p><b>**EFFECTIVE 2000/07/29 THE NOTATION OF THE "BLOCK IMPLEMENTATION DATE" OF 1996/06/24 ON THIS PIN**</b></p> <p><b>**WAS REPLACED WITH THE "PIN CREATION DATE" OF 1996/06/24**</b></p> <p><b>** PRINTOUT INCLUDES ALL DOCUMENT TYPES (DELETED INSTRUMENTS NOT INCLUDED) **</b></p> <p><b>**SUBJECT, ON FIRST REGISTRATION UNDER THE LAND TITLES ACT, TO:</b></p> <p><b>** SUBSECTION 44(1) OF THE LAND TITLES ACT, EXCEPT PARAGRAPH 11, PARAGRAPH 14, PROVINCIAL SUCCESSION DUTIES *</b></p> <p><b>** AND ESCHEATS OR FORFEITURE TO THE CROWN.</b></p> <p><b>** THE RIGHTS OF ANY PERSON WHO WOULD, BUT FOR THE LAND TITLES ACT, BE ENTITLED TO THE LAND OR ANY PART OF</b></p> <p><b>** IT THROUGH LENGTH OF ADVERSE POSSESSION, PRESCRIPTION, MISDESCRIPTION OR BOUNDARIES SETTLED BY</b></p> <p><b>** CONVENTION.</b></p> <p><b>** ANY LEASE TO WHICH THE SUBSECTION 70(2) OF THE REGISTRY ACT APPLIES.</b></p> <p><b>**DATE OF CONVERSION TO LAND TITLES: 1996/06/24 **</b></p>						
NS6888	1978/03/07	CERTIFICATE				C
LT1173057	1999/01/06	BYLAW		THE CORPORATION OF THE CITY OF OTTAWA		C
REMARKS: BYLAW TO DESIGNATE PROPERTIES AS A HERITAGE CONSERVATION DISTRICT						
OC1719692	2015/09/04	TRANSFER	\$1,507,750	YUEN, DORIS MAE	GEMSTONE CORPORATION	C
REMARKS: PLANNING ACT STATEMENTS.						
OC1845449	2016/11/15	NO CHNG ADDR OWNER		GEMSTONE CORPORATION		C
OC2070239	2019/01/11	CHARGE	\$2,100,000	GEMSTONE CORPORATION	BANK OF MONTREAL	C
OC2070240	2019/01/11	NO ASSGN RENT GEN		GEMSTONE CORPORATION	BANK OF MONTREAL	C
REMARKS: OC2070239						

NOTE: ADJOINING PROPERTIES SHOULD BE INVESTIGATED TO ASCERTAIN DESCRIPTIVE INCONSISTENCIES, IF ANY, WITH DESCRIPTION REPRESENTED FOR THIS PROPERTY.  
NOTE: ENSURE THAT YOUR PRINTOUT STATES THE TOTAL NUMBER OF PAGES AND THAT YOU HAVE PICKED THEM ALL UP.



## READ Abstracts Limited

331 Cooper Street, Suite 300, Ottawa, Ontario K2P 0A4

Email: search@readsearch.com

Tel.: 613-236-0664

Fax: 613-236-3677

### ENVIRONMENTAL SEARCH

July 2, 2015

Inspec-Sol

Attn: Luke Lopers

#### BRIEF DESCRIPTION OF LAND:

311 Somerset St W, Ottawa  
Lot 41, Plan 12281, N/S Somerset  
PIN: 04119-0016

LAST REGISTERED OWNER: YUEN, Searl Wing  
YUEN, Doris Mae

JT

#### CHAIN OF TITLE:

Deed 13133 registered Dec 3, 1875  
From E. Tylee & E. Moberly to Henry McCormick

Deed 16128 registered Dec 21, 1877  
From Henry McCormick to Jessie S. Patten

Deed 16316 registered March 1, 1878  
From Alex G. and Jessie S. McCormick to Henry McCormick

Deed 23770 registered June 10, 1885  
From E. Tylee & E. Moberly to William Cherry

Deed 24202 registered Oct 15, 1885  
From William Cherry to Amanda Egleson

Deed 82693 registered Sept 6, 1907  
From Estate of Amanda Cuzner to Charles W. Gorrell

Deed 157891 registered May 5, 1921  
From Estate of Charles W. Gorrell to John E. Craig

Deed 228134 registered June 3, 1939  
From Carleton Craig, Isabel Craig and Ethelwyn Craig to Lillian A. Craig

Deed 268996 registered Jan 19, 1947  
From Lillian A. Craig and Estate of John Craig to Thomas E. Veitch

Deed 278053 registered June 30, 1949  
From Thomas E. Veitch to A. E. Veitch & Son Limited

Deed 287272 registered Nov 30, 1950  
From A. E. Veitch & Son Limited to Ainsley C. Shipman

Deed 287451 registered Dec 8, 1950  
From Ainsley C. Shipman to Thomas H. C. Shipman

Deed 297503 registered Dec 28, 1951  
From Thomas H. C. Shipman to Allan C. Stinson and William C. G. Collins

Deed 333820 registered June 1, 1955  
From Allan C. Stinson and William C. G. Collins to Thomas H. C. Shipman

Deed 342131 registered Jan 16, 1956  
From Thomas H. C. Shipman to Thomas Shipman Limited

Deed 354739 registered Jan 2, 1957  
From Thomas Shipman Limited to Hain Holdings Ltd.

Deed 369143 registered Feb 27, 1958  
From Hain Holdings Limited to Searl Wing Yuen and Doris Mae Yuen

\*\*There is no evidence on title of how the property went from Henry McCormick in deed 16316 to Tyler & Moberly in deed 23770. There were no deed entries in the abstract between these 2 deeds.





## READ Abstracts Limited

---

331 Cooper Street, Suite 300, Ottawa, Ontario K2P 0A4

Email: [search@readsearch.com](mailto:search@readsearch.com)

Tel.: 613-236-0664

Fax: 613-236-3677

### ENVIRONMENTAL SEARCH

July 2, 2015

Inspec-Sol

Attn: Luke Lopers

#### BRIEF DESCRIPTION OF LAND:

234 O'Connor St, Ottawa  
Part Lot 5, Plan 12281, W/S O'Connor St  
As in CR702491  
PIN: 04119-0014

LAST REGISTERED OWNER: YUEN, Brian  
YUEN, Derek

#### CHAIN OF TITLE:

Deed 13133 registered Dec 3, 1875  
From E. Tylee & E. Moberly to Henry McCormick

Deed 16128 registered Dec 21, 1877  
From Henry McCormick to Jessie S. Patten

Deed 16316 registered March 1, 1878  
From Alex G. and Jessie S. McCormick to Henry McCormick

Deed 22921 registered Oct 17, 1884  
From E. Tylee & E. Moberly to Patrick Quinn

Probate 182470 registered Feb 18, 1926  
From Patrick Quinn to George A. Quinn

Deed 261921 registered Nov 7, 1946  
From Thomas J. Quinn to Anna Poulen and James E. Poulen

Deed 295953 registered Oct 25, 1951

From Anna Poulen and James E. Poulen to Gertrude C. Smith

Deed 319823 registered April 1, 1954  
From Gertrude C. Smith to Thomas H. C. Shipman

Deed 321600 registered May 25, 1954  
From Thomas H. C. Shipman to Bernard B Bell

Deed 394698 registered Sept 16, 1959  
From Bernard B Bell to Edifice Holdings Limited

Deed 403582 registered April 1, 1960  
From Edifice Holdings Limited to Belle Gitterman and Sylvia Shinder

Deed 472957 registered Feb 19, 1964  
From Belle Gitterman and Sylvia Shinder to George A. Gray

Deed 501208 registered Oct 18, 1965  
From George A. Gray to Georgia Gray

Deed 506780 registered March 2, 1966  
From Georgia Gray to Joseph Tchorewski

Deed 557487 registered April 23, 1969  
From Joseph Tchorewski to Wiliam Kereluik and Adele Kereluik

Deed 702491 registered Jan 6, 1977  
From William Kereliuk and Adele Kereliuk to Brian Yuen and Garry Yuen

Transmission Application OC1565608 registered March 14, 2014  
From Garry Yuen to Brian Yuen as estate trustee for Estate of Garry Yuen

Deed OC1565609 registered March 14, 2014  
From Brian Yuen (as Estate Trustee for Garry Yuen) to Brian Yuen and Derek Yuen

\*\*There is no evidence on title of how the property went from Henry McCormick in deed 16316 to Tylee & Moberly in deed 22921. There were no deed entries in the abstract between these 2 deeds.



## READ Abstracts Limited

---

331 Cooper Street, Suite 300, Ottawa, Ontario K2P 0A4

Email: [search@readsearch.com](mailto:search@readsearch.com)

Tel.: 613-236-0664

Fax: 613-236-3677

### ENVIRONMENTAL SEARCH

July 2, 2015

Inspec-Sol

Attn: Luke Lopers

#### BRIEF DESCRIPTION OF LAND:

236 O'Connor St, Ottawa  
Part Lot 5, Plan 12281, W/S O'Connor St  
As in CR453110  
PIN: 04119-0015

LAST REGISTERED OWNER: YUEN, Searl Wing

#### CHAIN OF TITLE:

Deed 13133 registered Dec 3, 1875  
From E. Tylee & E. Moberly to Henry McCormick

Deed 16128 registered Dec 21, 1877  
From Henry McCormick to Jessie S. Patten

Deed 16316 registered March 1, 1878  
From Alex G. and Jessie S. McCormick to Henry McCormick

Deed 22921 registered Oct 17, 1884  
From E. Tylee & E. Moberly to Patrick Quinn

Probate 182470 registered Feb 18, 1926  
From Patrick Quinn to Francis P. Quinn

Deed 453109 registered Dec 4, 1962  
From Estate of Francis P. Quinn to George J. McIlraith

Deed 453110 registered Dec 4, 1962  
From George J. McIlraith to Searl Wing Yuen

\*\*There is no evidence on title of how the property went from Henry McCormick in deed 16316 to Tylee & Moberly in deed 22921. There were no deed entries in the abstract between these 2 deeds.

**APPENDIX G**  
**ERIS Report**



# DATABASE REPORT

**Project Property:** 246162  
311 Somerset Street West  
Ottawa ON K2P 0J8

**Project No:** 246162

**Report Type:** Quote - Custom-Build Your Own Report

**Order No:** 21011400150

**Requested by:** Pinchin Ltd.

**Date Completed:** February 11, 2021

# Table of Contents

Table of Contents.....	2
Executive Summary.....	3
Executive Summary: Report Summary.....	4
Executive Summary: Site Report Summary - Project Property.....	6
Executive Summary: Site Report Summary - Surrounding Properties.....	7
Executive Summary: Summary By Data Source.....	45
Map.....	92
Aerial.....	93
Topographic Map.....	94
Detail Report.....	95
Unplottable Summary.....	334
Unplottable Report.....	340
Appendix: Database Descriptions.....	376
Definitions.....	385

## **Notice: IMPORTANT LIMITATIONS and YOUR LIABILITY**

**Reliance on information in Report:** This report DOES NOT replace a full Phase I Environmental Site Assessment but is solely intended to be used as a database review of environmental records.

**License for use of information in Report:** No page of this report can be used without this cover page, this notice and the project property identifier. The information in Report(s) may not be modified or re-sold.

**Your Liability for misuse:** Using this Service and/or its reports in a manner contrary to this Notice or your agreement will be in breach of copyright and contract and ERIS may obtain damages for such mis-use, including damages caused to third parties, and gives ERIS the right to terminate your account, rescind your license to any previous reports and to bar you from future use of the Service.

**No warranty of Accuracy or Liability for ERIS:** The information contained in this report has been produced by ERIS Information Limited Partnership ("ERIS") using various sources of information, including information provided by Federal and Provincial government departments. The report applies only to the address and up to the date specified on the cover of this report, and any alterations or deviation from this description will require a new report. This report and the data contained herein does not purport to be and does not constitute a guarantee of the accuracy of the information contained herein and does not constitute a legal opinion nor medical advice. Although ERIS has endeavored to present you with information that is accurate, ERIS disclaims, any and all liability for any errors, omissions, or inaccuracies in such information and data, whether attributable to inadvertence, negligence or otherwise, and for any consequences arising therefrom. Liability on the part of ERIS is limited to the monetary value paid for this report.

**Trademark and Copyright:** You may not use the ERIS trademarks or attribute any work to ERIS other than as outlined above. This Service and Report (s) are protected by copyright owned by ERIS Information Limited Partnership. Copyright in data used in the Service or Report(s) (the "Data") is owned by ERIS or its licensors. The Service, Report(s) and Data may not be copied or reproduced in whole or in any substantial part without prior written consent of ERIS.

# Executive Summary

## **Property Information:**

**Project Property:** 246162  
311 Somerset Street West Ottawa ON K2P 0J8

**Project No:** 246162

## **Order Information:**

**Order No:** 21011400150  
**Date Requested:** January 14, 2021  
**Requested by:** Pinchin Ltd.  
**Report Type:** Quote - Custom-Build Your Own Report

## **Historical/Products:**

**Aerial Photographs** Aerials - National Collection  
**ERIS Xplorer** [ERIS Xplorer](#)  
**Insurance Products** Fire Insurance Maps  
**Insurance Products** Fire Insurance Maps/Inspection Reports/Site Plans  
**Physical Setting Report (PSR)** PSR  
**Topographic Map** Ontario Base Map (OBM)  
**Topographic Map** RSC Maps



## Executive Summary: Report Summary

<i>Database</i>	<i>Name</i>	<i>Searched</i>	<i>Project Property</i>	<i>Boundary to 0.25km</i>	<i>Total</i>
AAGR	<i>Abandoned Aggregate Inventory</i>	Y	0	0	0
AGR	<i>Aggregate Inventory</i>	Y	0	0	0
AMIS	<i>Abandoned Mine Information System</i>	Y	0	0	0
ANDR	<i>Anderson's Waste Disposal Sites</i>	Y	0	0	0
AST	<i>Aboveground Storage Tanks</i>	Y	0	0	0
AUWR	<i>Automobile Wrecking &amp; Supplies</i>	Y	0	0	0
BORE	<i>Borehole</i>	Y	0	8	8
CA	<i>Certificates of Approval</i>	Y	0	16	16
CDRY	<i>Dry Cleaning Facilities</i>	Y	0	2	2
CFOT	<i>Commercial Fuel Oil Tanks</i>	Y	0	0	0
CHEM	<i>Chemical Manufacturers and Distributors</i>	Y	0	0	0
CHM	<i>Chemical Register</i>	Y	0	0	0
CNG	<i>Compressed Natural Gas Stations</i>	Y	0	0	0
COAL	<i>Inventory of Coal Gasification Plants and Coal Tar Sites</i>	Y	0	0	0
CONV	<i>Compliance and Convictions</i>	Y	0	0	0
CPU	<i>Certificates of Property Use</i>	Y	0	0	0
DRL	<i>Drill Hole Database</i>	Y	0	0	0
DTNK	<i>Delisted Fuel Tanks</i>	Y	0	3	3
EASR	<i>Environmental Activity and Sector Registry</i>	Y	0	0	0
EBR	<i>Environmental Registry</i>	Y	0	0	0
ECA	<i>Environmental Compliance Approval</i>	Y	0	25	25
EEM	<i>Environmental Effects Monitoring</i>	Y	0	0	0
EHS	<i>ERIS Historical Searches</i>	Y	1	98	99
EIIS	<i>Environmental Issues Inventory System</i>	Y	0	0	0
EMHE	<i>Emergency Management Historical Event</i>	Y	0	0	0
EPAR	<i>Environmental Penalty Annual Report</i>	Y	0	0	0
EXP	<i>List of Expired Fuels Safety Facilities</i>	Y	0	3	3
FCON	<i>Federal Convictions</i>	Y	0	0	0
FCS	<i>Contaminated Sites on Federal Land</i>	Y	0	0	0
FOFT	<i>Fisheries &amp; Oceans Fuel Tanks</i>	Y	0	0	0
FRST	<i>Federal Identification Registry for Storage Tank Systems (FIRSTS)</i>	Y	0	0	0
FST	<i>Fuel Storage Tank</i>	Y	0	3	3
FSTH	<i>Fuel Storage Tank - Historic</i>	Y	0	2	2
GEN	<i>Ontario Regulation 347 Waste Generators Summary</i>	Y	0	194	194
GHG	<i>Greenhouse Gas Emissions from Large Facilities</i>	Y	0	0	0
HINC	<i>TSSA Historic Incidents</i>	Y	0	4	4

<b>Database</b>	<b>Name</b>	<b>Searched</b>	<b>Project Property</b>	<b>Boundary to 0.25km</b>	<b>Total</b>
IAFT	<i>Indian &amp; Northern Affairs Fuel Tanks</i>	Y	0	0	0
INC	<i>Fuel Oil Spills and Leaks</i>	Y	0	2	2
LIMO	<i>Landfill Inventory Management Ontario</i>	Y	0	0	0
MINE	<i>Canadian Mine Locations</i>	Y	0	0	0
MNR	<i>Mineral Occurrences</i>	Y	0	0	0
NATE	<i>National Analysis of Trends in Emergencies System (NATES)</i>	Y	0	0	0
NCPL	<i>Non-Compliance Reports</i>	Y	0	0	0
NDFT	<i>National Defense &amp; Canadian Forces Fuel Tanks</i>	Y	0	0	0
NDSP	<i>National Defense &amp; Canadian Forces Spills</i>	Y	0	0	0
NDWD	<i>National Defence &amp; Canadian Forces Waste Disposal Sites</i>	Y	0	0	0
NEBI	<i>National Energy Board Pipeline Incidents</i>	Y	0	0	0
NEBP	<i>National Energy Board Wells</i>	Y	0	0	0
NEES	<i>National Environmental Emergencies System (NEES)</i>	Y	0	0	0
NPCB	<i>National PCB Inventory</i>	Y	0	3	3
NPRI	<i>National Pollutant Release Inventory</i>	Y	0	0	0
OGWE	<i>Oil and Gas Wells</i>	Y	0	0	0
OOGW	<i>Ontario Oil and Gas Wells</i>	Y	0	1	1
OPCB	<i>Inventory of PCB Storage Sites</i>	Y	0	6	6
ORD	<i>Orders</i>	Y	0	0	0
PAP	<i>Canadian Pulp and Paper</i>	Y	0	0	0
PCFT	<i>Parks Canada Fuel Storage Tanks</i>	Y	0	0	0
PES	<i>Pesticide Register</i>	Y	0	10	10
PINC	<i>Pipeline Incidents</i>	Y	0	5	5
PRT	<i>Private and Retail Fuel Storage Tanks</i>	Y	0	1	1
PTTW	<i>Permit to Take Water</i>	Y	0	2	2
REC	<i>Ontario Regulation 347 Waste Receivers Summary</i>	Y	0	0	0
RSC	<i>Record of Site Condition</i>	Y	0	4	4
RST	<i>Retail Fuel Storage Tanks</i>	Y	0	0	0
SCT	<i>Scott's Manufacturing Directory</i>	Y	0	42	42
SPL	<i>Ontario Spills</i>	Y	0	19	19
SRDS	<i>Wastewater Discharger Registration Database</i>	Y	0	0	0
TANK	<i>Anderson's Storage Tanks</i>	Y	0	0	0
TCFT	<i>Transport Canada Fuel Storage Tanks</i>	Y	0	0	0
VAR	<i>Variances for Abandonment of Underground Storage Tanks</i>	Y	0	2	2
WDS	<i>Waste Disposal Sites - MOE CA Inventory</i>	Y	0	0	0
WDSH	<i>Waste Disposal Sites - MOE 1991 Historical Approval Inventory</i>	Y	0	0	0
WWIS	<i>Water Well Information System</i>	Y	1	29	30
<b>Total:</b>			2	484	486

## Executive Summary: Site Report Summary - Project Property

<i>Map Key</i>	<i>DB</i>	<i>Company/Site Name</i>	<i>Address</i>	<i>Dir/Dist (m)</i>	<i>Elev diff (m)</i>	<i>Page Number</i>
<a href="#">1</a>	WWIS		ON  <i>Well ID:</i> 7211110	ESE/0.0	0.03	<a href="#">95</a>
<a href="#">1</a>	EHS		234 O'connor St Ottawa ON K2P1T9	ESE/0.0	0.03	<a href="#">96</a>

## Executive Summary: Site Report Summary - Surrounding Properties

<b>Map Key</b>	<b>DB</b>	<b>Company/Site Name</b>	<b>Address</b>	<b>Dir/Dist (m)</b>	<b>Elev Diff (m)</b>	<b>Page Number</b>
<a href="#">2</a>	HINC		322 SOMERSET STREET WEST OTTAWA ON	SSE/22.1	0.03	<a href="#">97</a>
<a href="#">3</a>	PINC	KEN RALPH	231 O'CONNOR ST.,OTTAWA,ON,K2P 1T8,CA ON	NE/24.0	-0.68	<a href="#">97</a>
<a href="#">4</a>	EHS		327 Somerset St W Ottawa ON K2P0J8	WSW/25.5	0.00	<a href="#">98</a>
<a href="#">5</a>	EHS		324 Somerset Street West Ottawa ON K2P 0J9	S/32.0	0.00	<a href="#">98</a>
<a href="#">6</a>	CA	ALLAN KWAI	331 SOMERSET ST. W., SWM OTTAWA CITY ON K2P 0J8	WSW/37.0	0.00	<a href="#">98</a>
<a href="#">7</a>	EHS		300 Somerset St W Ottawa ON K2P0J6	ESE/41.9	-1.00	<a href="#">98</a>
<a href="#">8</a>	EHS		326 Somerset St W Ottawa ON K2P0J9	S/43.2	0.00	<a href="#">99</a>
<a href="#">9</a>	WWIS		338 SOMERSET STREET WEST OTTAWA ON <b>Well ID:</b> 7046637	SW/52.6	0.00	<a href="#">99</a>
<a href="#">10</a>	BORE		ON	E/53.4	-1.00	<a href="#">102</a>
<a href="#">11</a>	BORE		ON	SSE/60.0	-0.15	<a href="#">103</a>
<a href="#">12</a>	SCT	CDIA Report Newsletter	338 Somerset St W Unit 4 Ottawa ON K2P 0J9	SSW/60.6	0.00	<a href="#">105</a>
<a href="#">12</a>	SPL	Enbridge Gas Distribution Inc.	338 Sommerset West Ottawa ON	SSW/60.6	0.00	<a href="#">105</a>

<b>Map Key</b>	<b>DB</b>	<b>Company/Site Name</b>	<b>Address</b>	<b>Dir/Dist (m)</b>	<b>Elev Diff (m)</b>	<b>Page Number</b>
<a href="#">12</a>	SCT	whatif? Technologies Inc.	338 Somerset St W Unit 3 Ottawa ON K2P 0J9	SSW/60.6	0.00	<a href="#">106</a>
<a href="#">12</a>	HINC		338 SOMERSET STREET WEST OTTAWA ON	SSW/60.6	0.00	<a href="#">106</a>
<a href="#">12</a>	EHS		338 Somerset Street West Ottawa Ontario Ottawa ON K2P 0J9	SSW/60.6	0.00	<a href="#">107</a>
<a href="#">12</a>	EHS		338 Somerset Street West Ottawa Ontario Ottawa ON K2P 0J9	SSW/60.6	0.00	<a href="#">107</a>
<a href="#">12</a>	EHS		338 Somerset Street West Ottawa Ontario Ottawa ON K2P 0J9	SSW/60.6	0.00	<a href="#">107</a>
<a href="#">12</a>	EHS		338 Somerset Street West Ottawa Ontario Ottawa ON K2P 0J9	SSW/60.6	0.00	<a href="#">107</a>
<a href="#">13</a>	WWIS		315 COOPER ST Ottawa ON <b>Well ID:</b> 7312996	WNW/61.1	0.00	<a href="#">107</a>
<a href="#">14</a>	SPL		340 SOMERSET STREET WEST<UNOFFICIAL> Ottawa ON K2P 0J9	SW/66.0	0.00	<a href="#">110</a>
<a href="#">15</a>	EHS		343 Somerset Street West Ottawa ON	WSW/68.4	0.00	<a href="#">111</a>
<a href="#">16</a>	WWIS		331 Cooper St Ottawa ON <b>Well ID:</b> 7334763	N/69.5	-0.54	<a href="#">111</a>
<a href="#">17</a>	SPL	OTTAWA HYDRO	375 COOPER STREET TRANSFORMER OTTAWA CITY ON K2P 0G8	W/69.6	0.31	<a href="#">114</a>
<a href="#">17</a>	EHS		375 Cooper Street Ottawa ON K2P 0G8	W/69.6	0.31	<a href="#">115</a>
<a href="#">18</a>	EHS		320 Cooper Street Ottawa ON K2P 0G7	NE/69.8	-1.00	<a href="#">115</a>

<b>Map Key</b>	<b>DB</b>	<b>Company/Site Name</b>	<b>Address</b>	<b>Dir/Dist (m)</b>	<b>Elev Diff (m)</b>	<b>Page Number</b>
<a href="#">18</a>	EHS		320 Cooper St Ottawa ON K2P0G7	NE/69.8	-1.00	<a href="#">115</a>
<a href="#">19</a>	SPL	Enbridge Gas Distribution Inc.	331 Cooper St. Ottawa ON	N/71.7	-0.54	<a href="#">115</a>
<a href="#">19</a>	PINC	PIPELINE HIT 1"	331 COOPER ST.,,OTTAWA,ON,K2P 0G5, CA ON	N/71.7	-0.54	<a href="#">116</a>
<a href="#">20</a>	EHS		355 Cooper St Ottawa ON K2P0G8	NW/74.7	0.00	<a href="#">116</a>
<a href="#">21</a>	EHS		331 Maclaren St Ottawa ON K2P0M4	SSE/75.0	0.08	<a href="#">116</a>
<a href="#">22</a>	BORE		ON	N/75.6	-0.54	<a href="#">117</a>
<a href="#">23</a>	CA	Tartan Land Corporation	331 Cooper Street, Suite 400 Ottawa ON K2P 0G5	N/75.6	-0.54	<a href="#">119</a>
<a href="#">23</a>	CA	Tartan Land Corporation	331 Cooper Street, Suite 400 Ottawa ON K2P 0G5	N/75.6	-0.54	<a href="#">119</a>
<a href="#">23</a>	CA	Tartan Land Corporation	331 Cooper Street, Suite 400 Ottawa ON K2P 0G5	N/75.6	-0.54	<a href="#">119</a>
<a href="#">23</a>	ECA	South Nepean Development Corporation	331 Cooper Street, Suite 400 Ottawa ON K1R 7Y2	N/75.6	-0.54	<a href="#">120</a>
<a href="#">23</a>	ECA	South Nepean Development Corporation	331 Cooper Street, Suite 400 Ottawa ON	N/75.6	-0.54	<a href="#">120</a>
<a href="#">23</a>	ECA	South Nepean Development Corporation	331 Cooper Street, Suite 400 Ottawa ON	N/75.6	-0.54	<a href="#">120</a>
<a href="#">24</a>	EHS		318 Cooper St Ottawa ON	NE/79.3	-1.00	<a href="#">121</a>

<b>Map Key</b>	<b>DB</b>	<b>Company/Site Name</b>	<b>Address</b>	<b>Dir/Dist (m)</b>	<b>Elev Diff (m)</b>	<b>Page Number</b>
<a href="#">25</a>	EHS		335 Maclaren St Ottawa ON K2P0M5	SSE/81.1	0.00	<a href="#">121</a>
<a href="#">26</a>	EHS		325 Cooper Street Ottawa ON K2P 0G5	NNE/82.5	-1.02	<a href="#">121</a>
<a href="#">26</a>	EHS		325 Cooper Street Ottawa ON K2P 0G5	NNE/82.5	-1.02	<a href="#">121</a>
<a href="#">26</a>	GEN	Danosh construction	325 Cooper St ottawa ON K2P 0G5	NNE/82.5	-1.02	<a href="#">121</a>
<a href="#">26</a>	EHS		325 Cooper Street Ottawa ON K2P 0G5	NNE/82.5	-1.02	<a href="#">122</a>
<a href="#">27</a>	EHS		379 Cooper Street Ottawa ON K2P 0G8	W/86.4	1.03	<a href="#">122</a>
<a href="#">28</a>	HINC		293 McLAREN STREET OTTAWA ON	ESE/86.7	-1.00	<a href="#">122</a>
<a href="#">29</a>	WWIS		355 COOPER ST OTTAWA ON <b>Well ID:</b> 7305581	NW/87.6	0.31	<a href="#">123</a>
<a href="#">30</a>	WWIS		SOMERSET ROADWAY OTTAWA ON <b>Well ID:</b> 1535586	SW/90.2	0.00	<a href="#">125</a>
<a href="#">31</a>	WWIS		355 COOPER ST OTTAWA ON <b>Well ID:</b> 7305579	WNW/91.2	0.31	<a href="#">128</a>
<a href="#">32</a>	EHS		300 Lisgar St and 375 Cooper St Ottawa ON	WNW/91.6	1.03	<a href="#">131</a>
<a href="#">33</a>	EHS		341 Maclaren St Ottawa ON K2P2E2	S/93.2	0.00	<a href="#">131</a>
<a href="#">34</a>	EHS		352/348/346 Somerset & 349 MacLaren Ottawa ON	SW/97.0	0.00	<a href="#">131</a>

<b>Map Key</b>	<b>DB</b>	<b>Company/Site Name</b>	<b>Address</b>	<b>Dir/Dist (m)</b>	<b>Elev Diff (m)</b>	<b>Page Number</b>
<a href="#">35</a>	WWIS		355 COOPER ST OTTAWA ON <i>Well ID: 7305582</i>	WNW/97.2	1.03	<a href="#">131</a>
<a href="#">36</a>	BORE		ON	W/100.8	1.00	<a href="#">134</a>
<a href="#">37</a>	WWIS		355 COOPER ST OTTAWA ON <i>Well ID: 7305580</i>	WNW/104.2	1.03	<a href="#">136</a>
<a href="#">38</a>	WWIS		355 COOPER ST Ottawa ON <i>Well ID: 7312995</i>	NW/104.7	0.00	<a href="#">139</a>
<a href="#">39</a>	SPL	s.21	283 MacLaren, Ottawa Ottawa ON	E/105.3	-1.00	<a href="#">142</a>
<a href="#">40</a>	SPL	Enbridge Gas Distribution Inc.	310 Cooper St. Ottawa ON	NE/105.4	-1.00	<a href="#">142</a>
<a href="#">40</a>	PINC	PIPELINE HIT 1/2"	310 COOPER ST.,OTTAWA,ON,K2P 0G7, CA ON	NE/105.4	-1.00	<a href="#">143</a>
<a href="#">41</a>	EHS		341 MacLaren Street Ottawa ON K2P 2E2	S/106.5	0.00	<a href="#">143</a>
<a href="#">42</a>	EHS		334 MacLaren Street Ottawa ON K2P 0M6	SSE/107.2	0.08	<a href="#">144</a>
<a href="#">43</a>	SCT	DOMUS SOFTWARE LTD	309 COOPER ST UNIT 500 OTTAWA ON K2P 0G5	NE/110.1	-1.00	<a href="#">144</a>
<a href="#">43</a>	SCT	The Canadian Council on Social Development	309 Cooper St Floor 5 Ottawa ON K2P 0G5	NE/110.1	-1.00	<a href="#">144</a>
<a href="#">43</a>	SCT	Cdn Council on Social Dev	309 Cooper St Floor 5 Ottawa ON K2P 0G5	NE/110.1	-1.00	<a href="#">144</a>
<a href="#">43</a>	SCT	The Ottawa XPress	309 Cooper St Suite 401 Ottawa ON K2P 0G5	NE/110.1	-1.00	<a href="#">145</a>



<i>Map Key</i>	<i>DB</i>	<i>Company/Site Name</i>	<i>Address</i>	<i>Dir/Dist (m)</i>	<i>Elev Diff (m)</i>	<i>Page Number</i>
<a href="#">43</a>	VAR	DALE R KENNY	309 COOPER ST.,,OTTAWA,ON,K2P 0G5, CA ON	NE/110.1	-1.00	<a href="#">145</a>
<a href="#">43</a>	EHS		309 Cooper Street Ottawa ON K2P 0G5	NE/110.1	-1.00	<a href="#">145</a>
<a href="#">44</a>	EHS		340 MacLaren Street Ottawa ON K2P 0M6	S/112.5	0.00	<a href="#">145</a>
<a href="#">45</a>	EHS		275 Bank St Ottawa ON K2P2L6	WSW/115.4	1.00	<a href="#">145</a>
<a href="#">46</a>	SCT	The Ottawa Xpress	396 Cooper St Suite 204 Ottawa ON K2P 2H7	W/115.5	1.00	<a href="#">146</a>
<a href="#">46</a>	SCT	The Ottawa X Press - Div. of Communications Voir Inc.	396 Cooper St Suite 204 Ottawa ON K2P 2H7	W/115.5	1.00	<a href="#">146</a>
<a href="#">46</a>	SCT	Communications Voir Inc.	396 Cooper St Suite 204 Ottawa ON K2P 2H7	W/115.5	1.00	<a href="#">146</a>
<a href="#">46</a>	SCT	Communications Voir Inc.	396 Cooper St Suite 204 Ottawa ON K2P 2H7	W/115.5	1.00	<a href="#">146</a>
<a href="#">46</a>	SCT	Ottawa X Press	396 Cooper St Suite 204 Ottawa ON K2P 2H7	W/115.5	1.00	<a href="#">147</a>
<a href="#">46</a>	SCT	Imagnan Corp.	396 Cooper St Suite 203 Ottawa ON K2P 2H7	W/115.5	1.00	<a href="#">147</a>
<a href="#">47</a>	GEN	GLENVIEW CORPORATION	270 SOMERSET WEST OTTAWA ON K2P 0J7	E/116.2	-1.31	<a href="#">147</a>
<a href="#">48</a>	SCT	Biz Point Inc.	273 Bank St Ottawa ON K2P 1X5	WSW/116.8	1.00	<a href="#">147</a>
<a href="#">49</a>	GEN	AUBUT & NADEAU SERVICES INC.	342 MCLAREN STREET OTTAWA ON K2P 0M6	S/117.4	0.00	<a href="#">148</a>

<b>Map Key</b>	<b>DB</b>	<b>Company/Site Name</b>	<b>Address</b>	<b>Dir/Dist (m)</b>	<b>Elev Diff (m)</b>	<b>Page Number</b>
<a href="#">50</a>	SCT	Canus Plastics Inc.	300 Lisgar St Ottawa ON K2P 0E2	WNW/120.8	1.00	<a href="#">148</a>
<a href="#">50</a>	SCT	Canus Signs Plastics Ltd.	300 Lisgar St Ottawa ON K2P 0E2	WNW/120.8	1.00	<a href="#">149</a>
<a href="#">50</a>	EHS		300 Lisgar Street Ottawa ON K2P 0E2	WNW/120.8	1.00	<a href="#">149</a>
<a href="#">50</a>	RSC	Soho Lisgar Inc.	300 Lisgar Street, Ottawa, Ontario, K2P 1T6, ON K2P 0E2	WNW/120.8	1.00	<a href="#">149</a>
<a href="#">50</a>	GEN	Canus Plastics Inc.	300 Lisgar St. Ottawa ON	WNW/120.8	1.00	<a href="#">150</a>
<a href="#">50</a>	GEN	Bassi Construction	300 lisgar st ottawa ON K2P 0E2	WNW/120.8	1.00	<a href="#">150</a>
<a href="#">51</a>	SCT	HICKS MEDIA	300 Cooper St Suite 30 Ottawa ON K2P 0G7	ENE/124.6	-1.00	<a href="#">150</a>
<a href="#">51</a>	SCT	Hicks Media - Div. of Gidney News & Publishing Limited	300 Cooper St Suite 30 Ottawa ON K2P 0G7	ENE/124.6	-1.00	<a href="#">150</a>
<a href="#">52</a>	SPL	MOTOR VEHICLE	250 LISGAR STR. MOTOR VEHICLE (OPERATING FLUID) OTTAWA CITY ON K2P 0C8	NNE/126.3	-1.00	<a href="#">150</a>
<a href="#">52</a>	SPL	Enbridge Gas Distribution Inc.	250 Lisgar Street Ottawa ON	NNE/126.3	-1.00	<a href="#">151</a>
<a href="#">52</a>	PINC	OTTAWA GREENBELT CONSTRUCTION LTD	250 LISGAR ST.,OTTAWA,ON,K2P 0C8, CA ON	NNE/126.3	-1.00	<a href="#">151</a>
<a href="#">52</a>	WWIS		250 Lisgar St Ottawa ON  <i>Well ID: 7334675</i>	NNE/126.3	-1.00	<a href="#">152</a>

<i>Map Key</i>	<i>DB</i>	<i>Company/Site Name</i>	<i>Address</i>	<i>Dir/Dist (m)</i>	<i>Elev Diff (m)</i>	<i>Page Number</i>
<a href="#">53</a>	ECA	City of Ottawa	Ottawa ON K2G 6J8	NW/128.6	0.32	<a href="#">155</a>
<a href="#">53</a>	ECA	City of Ottawa	Laurier Avenue at the Rideau Canal Ottawa ON K1P 1J1	NW/128.6	0.32	<a href="#">155</a>
<a href="#">54</a>	EHS		275 Bank Street Ottawa ON K2P 2L6	WSW/133.6	1.00	<a href="#">156</a>
<a href="#">55</a>	GEN	GLASER PHARMACY LTD.	267 BANK STREET OTTAWA ON K2P 1X3	WSW/135.1	1.00	<a href="#">156</a>
<a href="#">56</a>	EHS		297 Cooper St Ottawa ON K2P0G5	NE/136.2	-0.98	<a href="#">156</a>
<a href="#">57</a>	EHS		251-259 Bank Street (395-397 Cooper St) Ottawa ON	W/140.9	1.00	<a href="#">156</a>
<a href="#">57</a>	SCT	Capital Xtra - Div. of Pink	251 Bank St Unit 503 Ottawa ON K2P 1X3	W/140.9	1.00	<a href="#">157</a>
<a href="#">57</a>	SCT	McKenzie Publishing Inc.	251A Bank St Suite 500 Ottawa ON K2P 1X3	W/140.9	1.00	<a href="#">157</a>
<a href="#">57</a>	SCT	Akiva Publishing Inc.	251 Bank St Suite 206 Ottawa ON K2P 1X3	W/140.9	1.00	<a href="#">157</a>
<a href="#">57</a>	EHS		251 Bank Street Ottawa ON	W/140.9	1.00	<a href="#">157</a>
<a href="#">57</a>	EHS		251 Bank St Ottawa ON K2P1X3	W/140.9	1.00	<a href="#">158</a>
<a href="#">58</a>	GEN	FOSTER SPORT CENTER	305 BANK STREET OTTAWA ON K2P 1X7	SSW/141.2	1.03	<a href="#">158</a>
<a href="#">58</a>	GEN	FOSTER SPORT CENTER 15-418	305 BANK STREET OTTAWA ON K2P 1X7	SSW/141.2	1.03	<a href="#">158</a>

<b>Map Key</b>	<b>DB</b>	<b>Company/Site Name</b>	<b>Address</b>	<b>Dir/Dist (m)</b>	<b>Elev Diff (m)</b>	<b>Page Number</b>
<a href="#">59</a>	GEN	Claridge Homes Corporation	287 Lisgar Ottawa ON	NW/142.6	1.04	<a href="#">158</a>
<a href="#">59</a>	GEN	CLARIDGE HOMES (CENTRETOWN) INC.	287 LISGAR STREET OTTAWA ON	NW/142.6	1.04	<a href="#">159</a>
<a href="#">59</a>	PTTW	Claridge Homes (287 Lisgar) Inc.	287 Lisgar Street City of Ottawa, Ontario CITY OF OTTAWA ON	NW/142.6	1.04	<a href="#">159</a>
<a href="#">59</a>	GEN	Claridge Homes Limited Partnership	287 Lisgar Street Ottawa ON K2P 0E1	NW/142.6	1.04	<a href="#">159</a>
<a href="#">59</a>	GEN	Claridge Homes	287 Lisgar Street Ottawa ON K2P 0E1	NW/142.6	1.04	<a href="#">160</a>
<a href="#">59</a>	RSC	CLARIDGE HOMES (287 LISGAR) INC.	287 LISGAR STREET, OTTAWA, ON K2P 0E1 Ottawa ON	NW/142.6	1.04	<a href="#">160</a>
<a href="#">59</a>	SPL	Claridge Homes (Carson) Inc.	287 Lisgar Avenue Ottawa ON K2P 1K8	NW/142.6	1.04	<a href="#">161</a>
<a href="#">60</a>	EHS		287 Lisgar Street Ottawa ON	NW/142.6	1.04	<a href="#">162</a>
<a href="#">61</a>	BORE		ON	ESE/144.9	-1.31	<a href="#">162</a>
<a href="#">62</a>	SCT	Innova Envelope	270 MacLaren St Ottawa ON K2P 0M3	ESE/145.9	-1.31	<a href="#">164</a>
<a href="#">62</a>	SCT	Supremex Inc.	270 MacLaren St Suite 25 Ottawa ON K2P 0M3	ESE/145.9	-1.31	<a href="#">164</a>
<a href="#">63</a>	SCT	DENTAL TECHNOLOGY GROUP INC.	267 O'CONNOR ST SUITE 101 OTTAWA ON K2P 1V3	ESE/146.0	-1.31	<a href="#">164</a>
<a href="#">63</a>	SCT	E.L. LITTLEJOHN & ASSOCIATES	267 O'Connor St Ottawa ON K2P 1V3	ESE/146.0	-1.31	<a href="#">165</a>

<b>Map Key</b>	<b>DB</b>	<b>Company/Site Name</b>	<b>Address</b>	<b>Dir/Dist (m)</b>	<b>Elev Diff (m)</b>	<b>Page Number</b>
<a href="#">63</a>	GEN	KOPP CLINICAL LABORATORIES	267 O'CONNOR STREET, SUITE 104 OTTAWA ON K2P 1V3	ESE/146.0	-1.31	<a href="#">165</a>
<a href="#">63</a>	GEN	KOPP CLINICAL LABORAT (OUT OF BUSINESS)	267 O'CONNOR STREET, SUITE 104 OTTAWA ON K2P 1V3	ESE/146.0	-1.31	<a href="#">165</a>
<a href="#">63</a>	GEN	KOPP CLINICAL LABORATORIES 23-100	267 O'CONNOR STREET, SUITE 104 OTTAWA ON K2P 1V3	ESE/146.0	-1.31	<a href="#">165</a>
<a href="#">63</a>	GEN	O'CONNOR PHARMACY	267 O'CONNOR STREET OTTAWA ON K2P 1V3	ESE/146.0	-1.31	<a href="#">166</a>
<a href="#">63</a>	SCT	The Dental Technology Group	267 O'CONNOR St Suite 101 Ottawa ON K2P 1V3	ESE/146.0	-1.31	<a href="#">166</a>
<a href="#">63</a>	SCT	E.L. Littlejohn & Associates Ltd.	267 O'CONNOR St Ottawa ON K2P 1V3	ESE/146.0	-1.31	<a href="#">166</a>
<a href="#">63</a>	GEN	CML HealthCare Inc.	267 O'CONNOR Street Ottawa ON K2P 1V3	ESE/146.0	-1.31	<a href="#">166</a>
<a href="#">63</a>	EHS		267 O'CONNOR Street Ottawa ON K2P 1V3	ESE/146.0	-1.31	<a href="#">167</a>
<a href="#">63</a>	EHS		267 O'CONNOR Street Ottawa ON K2P 1V3	ESE/146.0	-1.31	<a href="#">167</a>
<a href="#">63</a>	GEN	CML HealthCare Inc.	267 O'CONNOR Street Ottawa ON K2P 1V3	ESE/146.0	-1.31	<a href="#">167</a>
<a href="#">63</a>	EHS		267 O'CONNOR St Ottawa ON K2P 1V3	ESE/146.0	-1.31	<a href="#">167</a>
<a href="#">63</a>	GEN	CML HealthCare Inc.	267 O'CONNOR Street Ottawa ON K2P 1V3	ESE/146.0	-1.31	<a href="#">168</a>
<a href="#">63</a>	GEN	Dr. Donald K. Wilson Medicine Prof. Corp.	403-267 O'CONNOR St Ottawa ON K2P 1V3	ESE/146.0	-1.31	<a href="#">168</a>

<b>Map Key</b>	<b>DB</b>	<b>Company/Site Name</b>	<b>Address</b>	<b>Dir/Dist (m)</b>	<b>Elev Diff (m)</b>	<b>Page Number</b>
<a href="#">63</a>	GEN	Central Ottawa Family Medicine Associates Ltd.	Suite 500 267 O'Connor Street Ottawa ON K2P 1V3	ESE/146.0	-1.31	<a href="#">168</a>
<a href="#">63</a>	GEN	Ottawa Endoscopy & Day Surgery	267 O'conner Street Suite 225 Ottawa ON K2P 1V3	ESE/146.0	-1.31	<a href="#">168</a>
<a href="#">63</a>	GEN	Ottawa Endoscopy & Day Surgery	267 O'connor Street Suite 225 Ottawa ON	ESE/146.0	-1.31	<a href="#">169</a>
<a href="#">63</a>	GEN	Central Ottawa Family Medicine Associates Ltd.	Suite 500 267 O'Connor Street Ottawa ON K2P 1V3	ESE/146.0	-1.31	<a href="#">169</a>
<a href="#">63</a>	GEN	Dr. Donald K. Wilson Medicine Prof. Corp.	403-267 O'Connor St Ottawa ON K2P 1V3	ESE/146.0	-1.31	<a href="#">169</a>
<a href="#">63</a>	GEN	CML HealthCare Inc.	267 O'Connor Street Ottawa ON K2P 1V3	ESE/146.0	-1.31	<a href="#">170</a>
<a href="#">63</a>	GEN	Ottawa Endoscopy & Day Surgery	267 O'connor Street Suite 207 Ottawa ON	ESE/146.0	-1.31	<a href="#">170</a>
<a href="#">63</a>	GEN	Central Ottawa Family Medicine Associates Ltd.	Suite 500 267 O'Connor Street Ottawa ON K2P 1V3	ESE/146.0	-1.31	<a href="#">170</a>
<a href="#">63</a>	GEN	Dr. Donald K. Wilson Medicine Prof. Corp.	403-267 O'Connor St Ottawa ON K2P 1V3	ESE/146.0	-1.31	<a href="#">170</a>
<a href="#">63</a>	GEN	LifeLabs LP	267 O'Connor Street, Unit B003 Ottawa ON	ESE/146.0	-1.31	<a href="#">171</a>
<a href="#">63</a>	GEN	LifeLabs LP	267 O'Connor Street, Unit B003 Ottawa ON	ESE/146.0	-1.31	<a href="#">171</a>
<a href="#">63</a>	GEN	Dr. Donald K. Wilson Medicine Prof. Corp.	403-267 O'Connor St Ottawa ON	ESE/146.0	-1.31	<a href="#">171</a>
<a href="#">63</a>	GEN	Central Ottawa Family Medicine Associates Ltd.	Suite 500 267 O'Connor Street Ottawa ON	ESE/146.0	-1.31	<a href="#">172</a>

<b>Map Key</b>	<b>DB</b>	<b>Company/Site Name</b>	<b>Address</b>	<b>Dir/Dist (m)</b>	<b>Elev Diff (m)</b>	<b>Page Number</b>
<a href="#">63</a>	GEN	Ottawa Endoscopy & Day Surgery	267 O'connor Street Suite 207 Ottawa ON	ESE/146.0	-1.31	<a href="#">172</a>
<a href="#">63</a>	GEN	Midtown Family Health	267 O'Connor ST. Suite 306 Ottawa ON K2P 1V3	ESE/146.0	-1.31	<a href="#">172</a>
<a href="#">63</a>	GEN	Sajjad Giby Pharmacies Inc.	267 O'CONNOR STREET, UNIT 120 OTTAWA ON K2P 1V3	ESE/146.0	-1.31	<a href="#">173</a>
<a href="#">63</a>	GEN	Central Ottawa Family Medicine Associates Ltd.	Suite 500 267 O'Connor Street Ottawa ON K2P 1V3	ESE/146.0	-1.31	<a href="#">173</a>
<a href="#">63</a>	GEN	We Care Home Health Services	267 O'Connor Street Suite 609 Ottawa ON K2P 1V3	ESE/146.0	-1.31	<a href="#">173</a>
<a href="#">63</a>	GEN	Ottawa Endoscopy & Day Surgery	267 O'connor Street Suite 207 Ottawa ON K2P 1V3	ESE/146.0	-1.31	<a href="#">174</a>
<a href="#">63</a>	GEN	We Care Home Health Services	267 O'Connor Street Suite 609 Ottawa ON K2P 1V3	ESE/146.0	-1.31	<a href="#">174</a>
<a href="#">63</a>	GEN	LifeLabs LP	267 O'Connor Street, Unit B003 Ottawa ON K1S 1C2	ESE/146.0	-1.31	<a href="#">174</a>
<a href="#">63</a>	GEN	Central Ottawa Family Medicine Associates Ltd.	Suite 500 267 O'Connor Street Ottawa ON K2P 1V3	ESE/146.0	-1.31	<a href="#">174</a>
<a href="#">63</a>	GEN	Dr. Donald K. Wilson Medicine Prof. Corp.	403-267 O'Connor St Ottawa ON K2P1V3	ESE/146.0	-1.31	<a href="#">175</a>
<a href="#">63</a>	GEN	Ottawa Endoscopy & Day Surgery	267 O'connor Street Suite 207 Ottawa ON K2P 1V3	ESE/146.0	-1.31	<a href="#">175</a>
<a href="#">63</a>	GEN	Sajjad Giby Pharmacies Inc.	267 O'CONNOR STREET, UNIT 120 OTTAWA ON K2P 1V3	ESE/146.0	-1.31	<a href="#">175</a>
<a href="#">63</a>	GEN	Midtown Family Health	267 O'Connor ST. Suite 306 Ottawa ON K2P 1V3	ESE/146.0	-1.31	<a href="#">176</a>

<b>Map Key</b>	<b>DB</b>	<b>Company/Site Name</b>	<b>Address</b>	<b>Dir/Dist (m)</b>	<b>Elev Diff (m)</b>	<b>Page Number</b>
<a href="#">63</a>	GEN	Central Ottawa Family Medicine Associates Ltd.	Suite 500 267 O'Connor Street Ottawa ON K2P 1V3	ESE/146.0	-1.31	<a href="#">176</a>
<a href="#">63</a>	GEN	LifeLabs LP	267 O'Connor Street, Unit B003 Ottawa ON K1S 1C2	ESE/146.0	-1.31	<a href="#">176</a>
<a href="#">63</a>	GEN	Dr. Donald K. Wilson Medicine Prof. Corp.	403-267 O'Connor St Ottawa ON K2P1V3	ESE/146.0	-1.31	<a href="#">177</a>
<a href="#">63</a>	GEN	Ottawa Endoscopy & Day Surgery	267 O'connor Street Suite 207 Ottawa ON K2P 1V3	ESE/146.0	-1.31	<a href="#">177</a>
<a href="#">63</a>	GEN	Midtown Family Health	267 O'Connor ST. Suite 306 Ottawa ON K2P 1V3	ESE/146.0	-1.31	<a href="#">177</a>
<a href="#">63</a>	GEN	Sajjad Giby Pharmacies Inc.	267 O'CONNOR STREET, UNIT 120 OTTAWA ON K2P 1V3	ESE/146.0	-1.31	<a href="#">177</a>
<a href="#">63</a>	GEN	CBI Home Health formerly We Care Home Health	267 O'Connor Street Suite 609 Ottawa ON K2P 1V3	ESE/146.0	-1.31	<a href="#">178</a>
<a href="#">63</a>	GEN	Ottawa Endoscopy & Day Surgery	267 O'connor Street Suite 207 Ottawa ON K2P 1V3	ESE/146.0	-1.31	<a href="#">178</a>
<a href="#">63</a>	GEN	Central Ottawa Family Medicine Associates Ltd.	Suite 500 267 OConnor Street Ottawa ON K2P 1V3	ESE/146.0	-1.31	<a href="#">178</a>
<a href="#">63</a>	GEN	Midtown Family Health	267 O'Connor ST. Suite 306 Ottawa ON K2P 1V3	ESE/146.0	-1.31	<a href="#">179</a>
<a href="#">63</a>	GEN	Sajjad Giby Pharmacies Inc.	267 O'CONNOR STREET, UNIT 120 OTTAWA ON K2P 1V3	ESE/146.0	-1.31	<a href="#">179</a>
<a href="#">63</a>	GEN	Ottawa Endoscopy & Day Surgery	267 O'connor Street Suite 207 Ottawa ON K2P 1V3	ESE/146.0	-1.31	<a href="#">179</a>
<a href="#">63</a>	GEN	Midtown Family Health	267 O'Connor ST. Suite 306 Ottawa ON K2P 1V3	ESE/146.0	-1.31	<a href="#">180</a>



<b>Map Key</b>	<b>DB</b>	<b>Company/Site Name</b>	<b>Address</b>	<b>Dir/Dist (m)</b>	<b>Elev Diff (m)</b>	<b>Page Number</b>
<a href="#">63</a>	GEN	Central Ottawa Family Medicine Associates Ltd.	Suite 500 267 OConnor Street Ottawa ON K2P 1V3	ESE/146.0	-1.31	<a href="#">180</a>
<a href="#">63</a>	GEN	CBI Home Health formerly We Care Home Health	267 O'Connor Street Suite 609 Ottawa ON K2P 1V3	ESE/146.0	-1.31	<a href="#">180</a>
<a href="#">63</a>	EHS		267 O'Connor Street Ottawa ON K2P 1V3	ESE/146.0	-1.31	<a href="#">181</a>
<a href="#">63</a>	EHS		267 O'Connor Street Ottawa ON K2P 1V3	ESE/146.0	-1.31	<a href="#">181</a>
<a href="#">63</a>	EHS		267 O'Connor Street Ottawa ON K2P 1V3	ESE/146.0	-1.31	<a href="#">181</a>
<a href="#">64</a>	GEN	AUBUT & NADEAU SERVICES INC.	356 MCLAREN STREET OTTAWA ON K2P 0M6	S/148.0	0.00	<a href="#">181</a>
<a href="#">64</a>	EHS		356 MacLaren Street Ottawa ON K2P 0M6	S/148.0	0.00	<a href="#">182</a>
<a href="#">65</a>	OOGW	Ottawa Dairy Well	Nepean ON <b>Licence No:</b> F019784	WSW/148.5	1.00	<a href="#">182</a>
<a href="#">66</a>	CA	OTTAWA CITY	COOPER ST./BANK ST. OTTAWA CITY ON	W/149.7	1.00	<a href="#">182</a>
<a href="#">66</a>	CA	R.M. OF OTTAWA-CARLETON	COOPER ST./BANK ST. OTTAWA CITY ON	W/149.7	1.00	<a href="#">183</a>
<a href="#">67</a>	SPL	PRIVATE OWNER	LOT BESIDE 374 MACLAREN STREET. MOTOR VEHICLE (OPERATING FLUID) OTTAWA CITY ON K2P 0M6	SSW/150.0	-0.09	<a href="#">183</a>
<a href="#">68</a>	EHS		278-280 O'Connor St and 347 Gilmour St Ottawa ON K2P 1V4	SE/152.8	-1.00	<a href="#">184</a>
<a href="#">68</a>	EHS		278-280 O'Connor St and 347 Gilmour St Ottawa ON K2P 1V4	SE/152.8	-1.00	<a href="#">184</a>

<b>Map Key</b>	<b>DB</b>	<b>Company/Site Name</b>	<b>Address</b>	<b>Dir/Dist (m)</b>	<b>Elev Diff (m)</b>	<b>Page Number</b>
<a href="#">68</a>	EHS		278-280 O'Connor St and 347 Gilmour St Ottawa ON K2P 1V4	SE/152.8	-1.00	<a href="#">184</a>
<a href="#">68</a>	EHS		278-280 O'Connor St and 347 Gilmour St Ottawa ON K2P 1V4	SE/152.8	-1.00	<a href="#">184</a>
<a href="#">69</a>	EHS		258-260 Somerset Street West Ottawa ON K2P 0J6	E/154.4	-2.03	<a href="#">184</a>
<a href="#">70</a>	EHS		257 Lisgar Street Ottawa ON K2P 0C7	N/156.0	0.08	<a href="#">185</a>
<a href="#">71</a>	EHS		230 Lisgar St Ottawa ON K2P0C8	NNE/157.7	-1.00	<a href="#">185</a>
<a href="#">72</a>	EHS		309 Lisgar Avenue Ottawa ON	WNW/158.3	1.00	<a href="#">185</a>
<a href="#">73</a>	WWIS		ON <b>Well ID:</b> 7211111	ENE/159.6	-2.08	<a href="#">185</a>
<a href="#">74</a>	WWIS		296 BANK ST. OTTAWA ON <b>Well ID:</b> 7246842	SW/160.4	1.00	<a href="#">187</a>
<a href="#">74</a>	WWIS		296 BANK ST. OTTAWA ON <b>Well ID:</b> 7246843	SW/160.4	1.00	<a href="#">190</a>
<a href="#">75</a>	GEN	DRAICCHIO'S TAILORING & CLEANING	272 BANK STREET OTTAWA ON K2P 1X6	WSW/161.6	1.00	<a href="#">193</a>
<a href="#">75</a>	GEN	DRAICCHIO'S TAILORING & CLEANING 12-549	272 BANK STREET OTTAWA ON K2P 1X6	WSW/161.6	1.00	<a href="#">193</a>
<a href="#">75</a>	GEN	DRAICCHIO'S TAILORING & CLEANING	272 BANK STREET OTTAWA ON K2P 1X6	WSW/161.6	1.00	<a href="#">193</a>
<a href="#">75</a>	GEN	DRAICCHIO'S TAILORING & CLEANING	272 BANK STREET OTTAWA ON K2P 1X6	WSW/161.6	1.00	<a href="#">193</a>

<b>Map Key</b>	<b>DB</b>	<b>Company/Site Name</b>	<b>Address</b>	<b>Dir/Dist (m)</b>	<b>Elev Diff (m)</b>	<b>Page Number</b>
<a href="#">75</a>	GEN	DRAICCHIO'S TAILORING & CLEANING	272 BANK STREET OTTAWA ON K2P 1X6	WSW/161.6	1.00	<a href="#">194</a>
<a href="#">75</a>	GEN	DRAICCHIO'S TAILORING & CLEANING	272 BANK STREET OTTAWA ON K2P 1X6	WSW/161.6	1.00	<a href="#">194</a>
<a href="#">75</a>	GEN	7695713 canada inc.	272 BANK ST OTTAWA ON	WSW/161.6	1.00	<a href="#">194</a>
<a href="#">75</a>	GEN	7695713 canada inc.	272 BANK ST OTTAWA ON	WSW/161.6	1.00	<a href="#">194</a>
<a href="#">75</a>	GEN	7695713 canada inc.	272 BANK ST OTTAWA ON K2P1X6	WSW/161.6	1.00	<a href="#">195</a>
<a href="#">75</a>	GEN	7695713 canada inc.	272 BANK ST OTTAWA ON K2P1X6	WSW/161.6	1.00	<a href="#">195</a>
<a href="#">75</a>	GEN	7695713 canada inc.	272 BANK ST OTTAWA ON K2P1X6	WSW/161.6	1.00	<a href="#">195</a>
<a href="#">75</a>	GEN	7695713 canada inc.	272 BANK ST OTTAWA ON K2P1X6	WSW/161.6	1.00	<a href="#">195</a>
<a href="#">75</a>	GEN	7695713 canada inc.	272 BANK ST OTTAWA ON K2P1X6	WSW/161.6	1.00	<a href="#">196</a>
<a href="#">75</a>	CDRY	Draicchio's Tailoring&Cleaning	272 Bank St Ottawa ON K2P1X6	WSW/161.6	1.00	<a href="#">196</a>
<a href="#">75</a>	CDRY	Draicchio's Tailoring & Cleaning	272 Bank St Ottawa ON K2P1X6	WSW/161.6	1.00	<a href="#">196</a>
<a href="#">75</a>	GEN	7695713 canada inc.	272 BANK ST OTTAWA ON K2P1X6	WSW/161.6	1.00	<a href="#">196</a>
<a href="#">76</a>	SCT	Cdn Council-International Law	236 Metcalfe St Suite 215 Ottawa ON K2P 1R3	E/161.9	-2.03	<a href="#">197</a>
<a href="#">77</a>	GEN	COOPER PHARMACY INC SWIFT COMPOUNDING PHARMACY	276 BANK ST OTTAWA ON K2P 1X6	WSW/162.2	1.00	<a href="#">197</a>

<b>Map Key</b>	<b>DB</b>	<b>Company/Site Name</b>	<b>Address</b>	<b>Dir/Dist (m)</b>	<b>Elev Diff (m)</b>	<b>Page Number</b>
<a href="#">78</a>	EHS		371 Gilmour St Ottawa ON K2P0R2	SSE/162.4	0.08	<a href="#">197</a>
<a href="#">79</a>	GEN	FOCUS CENTRE, THE	254 BANK STREET OTTAWA ON K2P 1X4	W/163.2	1.00	<a href="#">198</a>
<a href="#">79</a>	GEN	Easy Drain Plumbing	254 Bank Str Ottawa ON	W/163.2	1.00	<a href="#">198</a>
<a href="#">80</a>	GEN	Timbercreek Communities	222 Metcalfe St Ottawa ON K2P 1R2	ENE/170.1	-2.00	<a href="#">198</a>
<a href="#">81</a>	GEN	Trilex Holdings Ltd (Care of District Reality)	307 GILMOUR ST OTTAWA ON K2P 0P7	ESE/171.0	-2.03	<a href="#">198</a>
<a href="#">82</a>	PINC	ENBRIDGE GAS INC	142 NEPEAN ST.,OTTAWA,ON,K2P 2N2, CA ON	NW/171.1	0.80	<a href="#">199</a>
<a href="#">83</a>	EHS		252 Metcalfe St. Ottawa ON K2P 1R3	E/172.4	-2.00	<a href="#">199</a>
<a href="#">84</a>	EHS		252 Metcalfe Street Ottawa ON K2P 1R3	E/172.4	-2.00	<a href="#">199</a>
<a href="#">85</a>	GEN	GVT. OF CAN. - NATIONAL DEFENCE	CRAD/DSIS-NATIONAL DEFENCE HEADQUARTERS 190 O'CONNOR ST. OTTAWA ON K1A 1G8	NW/172.6	0.69	<a href="#">200</a>
<a href="#">85</a>	GEN	GVT. OF CAN. - NATIONAL DEFENCE	190 O'CONNOR STREET DIRECTORATE, SCIENTIFIC INFORMAT.SERVICE OTTAWA ON K1A 1G8	NW/172.6	0.69	<a href="#">200</a>
<a href="#">85</a>	GEN	GVT. OF CAN. - NATIONAL DEFENCE 18-192	CRAD/DSIS-NATIONAL DEFENCE HEADQUARTERS 190 O'CONNOR ST. OTTAWA ON K1A 1G8	NW/172.6	0.69	<a href="#">200</a>
<a href="#">85</a>	GEN	DEPT. OF NATIONAL DEFENCE	DEFENCE RESEARCH DEVELOPMENT BRANCH 190 O'CONNOR STREET OTTAWA ON K1A 0K2	NW/172.6	0.69	<a href="#">200</a>

<b>Map Key</b>	<b>DB</b>	<b>Company/Site Name</b>	<b>Address</b>	<b>Dir/Dist (m)</b>	<b>Elev Diff (m)</b>	<b>Page Number</b>
<a href="#">85</a>	SCT	Canadian Council on Social	190 O'Connor St Suite 100 Ottawa ON K2P 2R3	NW/172.6	0.69	<a href="#">201</a>
<a href="#">85</a>	EHS		190 O'connor St Ottawa ON K2P2R3	NW/172.6	0.69	<a href="#">201</a>
<a href="#">86</a>	WWIS		356 MACLAREN STREET Ottawa ON <i>Well ID: 7218928</i>	SSE/173.1	0.08	<a href="#">201</a>
<a href="#">87</a>	PES	HARTMAN'S YOUR INDEPENDENT GROCER	296 BANK STREET OTTAWA ON K2P 1X8	SW/173.6	1.00	<a href="#">204</a>
<a href="#">87</a>	PES	HARTMAN'S YOUR INDEPENDENT GROCER	296 BANK STREET OTTAWA ON K2P 1X8	SW/173.6	1.00	<a href="#">205</a>
<a href="#">87</a>	PES	HARTMAN'S YOUR INDEPENDENT GROCER	296 BANK ST OTTAWA ON K2P 1X8	SW/173.6	1.00	<a href="#">205</a>
<a href="#">87</a>	PES	HARTMAN'S YOUR INDEPENDENT GROCER	296 BANK ST OTTAWA ON K2P 1X8	SW/173.6	1.00	<a href="#">205</a>
<a href="#">87</a>	SPL	Parson Refrigeration (1985) Ltd.	296 Bank St. Ottawa ON K2P 1X8	SW/173.6	1.00	<a href="#">206</a>
<a href="#">87</a>	CA	Bank and Somerset Holdings Limited	296 Bank Street Ottawa ON K2P 1X8	SW/173.6	1.00	<a href="#">206</a>
<a href="#">87</a>	PES	HARTMAN'S YOUR INDEPENDENT GROCER	296 BANK ST OTTAWA ON K2P 1X8	SW/173.6	1.00	<a href="#">207</a>
<a href="#">87</a>	SPL	Parson Refrigeration (1985) Ltd.	296 Bank St Ottawa ON	SW/173.6	1.00	<a href="#">207</a>
<a href="#">87</a>	PES	MASSINE ENTERPRISES INC. O/A MASSINE'S YOUR INDEPENDENT GROCER	296 BANK ST OTTAWA ON K2P1X8	SW/173.6	1.00	<a href="#">207</a>
<a href="#">87</a>	PES	LOBLAWS INC O/A BANK STREET YOUR INDEPENDENT GROCER	296 BANK ST OTTAWA ON K2P1X8	SW/173.6	1.00	<a href="#">208</a>

<i>Map Key</i>	<i>DB</i>	<i>Company/Site Name</i>	<i>Address</i>	<i>Dir/Dist (m)</i>	<i>Elev Diff (m)</i>	<i>Page Number</i>
<a href="#">87</a>	PES	HARTMAN'S YOUR INDEPENDENT GROCER	296 BANK ST OTTAWA ON K2P1X8	SW/173.6	1.00	<a href="#">208</a>
<a href="#">87</a>	ECA	Bank and Somerset Holdings Limited	296 Bank Street Ottawa ON K2P 1X8	SW/173.6	1.00	<a href="#">209</a>
<a href="#">87</a>	GEN	Loblaw Companies Limited	296 Bank St. Ottawa ON K2P 1X8	SW/173.6	1.00	<a href="#">209</a>
<a href="#">87</a>	GEN	Loblaw Companies Limited	296 Bank St. Ottawa ON K2P 1X8	SW/173.6	1.00	<a href="#">209</a>
<a href="#">87</a>	GEN	LOBLAWS INC.	296 Bank St. Ottawa ON K2P 1X8	SW/173.6	1.00	<a href="#">209</a>
<a href="#">87</a>	PES	HARTMAN'S YOUR INDEPENDENT GROCER	296 BANK ST OTTAWA ON K2P1X8	SW/173.6	1.00	<a href="#">210</a>
<a href="#">87</a>	PES	HARTMAN'S YOUR INDEPENDENT GROCER	296 BANK ST OTTAWA ON K2P1X8	SW/173.6	1.00	<a href="#">210</a>
<a href="#">87</a>	GEN	LOBLAWS INC.	296 Bank St. Ottawa ON K2P 1X8	SW/173.6	1.00	<a href="#">211</a>
<a href="#">88</a>	EHS		375 Gilmour St Ottawa ON	S/174.5	0.00	<a href="#">211</a>
<a href="#">89</a>	SCT	KOFFMAN SIGNS	146 NEPEAN ST OTTAWA ON K2P 0B6	NW/174.7	1.00	<a href="#">211</a>
<a href="#">89</a>	SCT	Koffman Signs Ltd.	146 Nepean St Ottawa ON K2P 0B6	NW/174.7	1.00	<a href="#">211</a>
<a href="#">89</a>	GEN	Marilena Guerra	146 Nepean Street Ottawa ON	NW/174.7	1.00	<a href="#">212</a>
<a href="#">89</a>	EHS		Nepean Street Ottawa ON K2P 0B6	NW/174.7	1.00	<a href="#">212</a>

<b>Map Key</b>	<b>DB</b>	<b>Company/Site Name</b>	<b>Address</b>	<b>Dir/Dist (m)</b>	<b>Elev Diff (m)</b>	<b>Page Number</b>
<a href="#">89</a>	EHS		Nepean Street Ottawa ON K2P 0B6	NW/174.7	1.00	<a href="#">212</a>
<a href="#">89</a>	EHS		Nepean Street Ottawa ON K2P 0B6	NW/174.7	1.00	<a href="#">212</a>
<a href="#">89</a>	EHS		Nepean Street Ottawa ON K2P 0B6	NW/174.7	1.00	<a href="#">213</a>
<a href="#">90</a>	EHS		214 Metcalfe Street Ottawa ON K2P 1P7	NE/175.5	-2.00	<a href="#">213</a>
<a href="#">90</a>	EHS		214 Metcalfe Street Ottawa ON K2P 1P7	NE/175.5	-2.00	<a href="#">213</a>
<a href="#">90</a>	EHS		214 Metcalfe Street Ottawa ON K2P 1P7	NE/175.5	-2.00	<a href="#">213</a>
<a href="#">90</a>	EHS		214 Metcalfe Street Ottawa ON K2P 1P7	NE/175.5	-2.00	<a href="#">213</a>
<a href="#">91</a>	EHS		PE3651 - 293 Lisgar Street & 176 Nepean Street Ottawa ON K2P 0B6	WNW/178.2	1.00	<a href="#">214</a>
<a href="#">92</a>	CA	OTTAWA CITY - BANK STREET	GILMOUR ST./O'CONNOR ST. OTTAWA CITY ON	SE/178.3	-1.00	<a href="#">214</a>
<a href="#">93</a>	SCT	Canadian Bible Society	315 Lisgar St Ottawa ON K2P 0E1	WNW/181.1	1.00	<a href="#">214</a>
<a href="#">94</a>	WWIS		BRONSON RD AND RAVEN Ottawa ON <b>Well ID:</b> 7337489	ENE/181.8	-2.00	<a href="#">214</a>
<a href="#">95</a>	CA	R.M. OF OTTAWA-CARLETON	SOMERSET ST./METCALFE ST. OTTAWA CITY ON	ENE/184.7	-2.00	<a href="#">217</a>
<a href="#">95</a>	CA	City of Ottawa	Somerset Street and Metcalfe Street Ottawa ON	ENE/184.7	-2.00	<a href="#">217</a>

<b>Map Key</b>	<b>DB</b>	<b>Company/Site Name</b>	<b>Address</b>	<b>Dir/Dist (m)</b>	<b>Elev Diff (m)</b>	<b>Page Number</b>
<a href="#">95</a>	ECA	City of Ottawa	Somerset Street and Metcalfe St Ottawa ON K2G 6J8	ENE/184.7	-2.00	<a href="#">218</a>
<a href="#">95</a>	ECA	City of Ottawa	Somerset Street and Metcalfe St Ottawa ON K2G 6J8	ENE/184.7	-2.00	<a href="#">218</a>
<a href="#">96</a>	EHS		96 Nepean St Ottawa ON	N/189.5	-1.00	<a href="#">218</a>
<a href="#">96</a>	GEN	Claridge Homes Corporation	96 Nepean Street Ottawa ON	N/189.5	-1.00	<a href="#">218</a>
<a href="#">96</a>	EHS		96 Nepean St Ottawa ON K2P0B3	N/189.5	-1.00	<a href="#">219</a>
<a href="#">97</a>	GEN	GVT. OF CAN. - R.C.M.P.	OTTAWA A DIVISION, DRUG SECTION 400 COOPER STREET OTTAWA ON K1A 0R4	WSW/191.6	1.00	<a href="#">219</a>
<a href="#">97</a>	GEN	GVT. OF CAN. - R.C.M.P. 18-132	OTTAWA A DIVISION, DRUG SECTION 400 COOPER STREET OTTAWA ON K1A 0R4	WSW/191.6	1.00	<a href="#">219</a>
<a href="#">97</a>	EHS		400 Cooper Street Ottawa ON K2P 2H8	WSW/191.6	1.00	<a href="#">220</a>
<a href="#">97</a>	EHS		400 Cooper Street, Ottawa ON K2P 2H8	WSW/191.6	1.00	<a href="#">220</a>
<a href="#">98</a>	EHS		400 Cooper Street Ottawa ON K2P 2N1	WSW/191.7	1.00	<a href="#">220</a>
<a href="#">99</a>	SCT	WALLACK'S ART & DRAFTING	231 BANK ST OTTAWA ON K2P 1W9	WNW/192.6	1.00	<a href="#">220</a>
<a href="#">100</a>	EHS		240 Bank Street Ottawa ON K2P 1X4	W/195.0	1.20	<a href="#">220</a>



<b>Map Key</b>	<b>DB</b>	<b>Company/Site Name</b>	<b>Address</b>	<b>Dir/Dist (m)</b>	<b>Elev Diff (m)</b>	<b>Page Number</b>
<a href="#">100</a>	EHS		240 Bank Street Ottawa ON K2P 1X4	W/195.0	1.20	<a href="#">221</a>
<a href="#">100</a>	GEN	Al's Care Pharmacy	240 Bank Street Ottawa ON K2P1X4	W/195.0	1.20	<a href="#">221</a>
<a href="#">100</a>	EHS		240 Bank Street Ottawa ON K2P 1X4	W/195.0	1.20	<a href="#">221</a>
<a href="#">100</a>	EHS		240 Bank Street Ottawa ON K2P 1X4	W/195.0	1.20	<a href="#">221</a>
<a href="#">100</a>	EHS		240 Bank Street Ottawa ON K2P 1X4	W/195.0	1.20	<a href="#">222</a>
<a href="#">100</a>	EHS		240 Bank Street Ottawa ON K2P 1X4	W/195.0	1.20	<a href="#">222</a>
<a href="#">101</a>	EHS		380 &386 Somerset St W/296 Bank St Ottawa ON	SW/195.3	1.00	<a href="#">222</a>
<a href="#">101</a>	GEN	DUFRESNE PILING COMPANY (1967) LTD.	380 SOMERSET STREET WEST OTTAWA ON K2P 2R2	SW/195.3	1.00	<a href="#">222</a>
<a href="#">102</a>	EHS		296 Bank St Ottawa ON K2P1X8	SW/195.3	1.00	<a href="#">222</a>
<a href="#">103</a>	CA	OTTAWA CITY - SOMERSET ST.	O'CONNOR ST./NEPEAN ST. OTTAWA CITY ON	NW/196.2	-0.03	<a href="#">223</a>
<a href="#">104</a>	BORE		ON	NNW/197.9	0.00	<a href="#">223</a>
<a href="#">105</a>	WWIS		180 WALLER ST OTTAWA ON <b>Well ID:</b> 7212067	SSW/199.7	1.00	<a href="#">224</a>
<a href="#">106</a>	INC		384 MacLaren Street, Ottawa ON	SSW/200.0	1.00	<a href="#">227</a>

<b>Map Key</b>	<b>DB</b>	<b>Company/Site Name</b>	<b>Address</b>	<b>Dir/Dist (m)</b>	<b>Elev Diff (m)</b>	<b>Page Number</b>
<a href="#">106</a>	SPL	Enbridge Gas Distribution Inc.	384 MacLaren St Ottawa ON K2P 0M8	SSW/200.0	1.00	<a href="#">228</a>
<a href="#">106</a>	WWIS		384 MC LAUREN RD OTTAWA ON <i>Well ID: 7212003</i>	SSW/200.0	1.00	<a href="#">228</a>
<a href="#">107</a>	WWIS		ON <i>Well ID: 7296899</i>	WNW/200.8	1.00	<a href="#">231</a>
<a href="#">108</a>	SCT	Soundmaster Ltd.	386 MacLaren St Ottawa ON K2P 0M8	SW/201.0	1.00	<a href="#">232</a>
<a href="#">109</a>	WWIS		384 MCLAUREN RD OTTAWA ON <i>Well ID: 7212004</i>	SSW/202.2	1.00	<a href="#">232</a>
<a href="#">110</a>	SPL	City of Ottawa	North side of Nepean St., near #88 (between O'Connor St. and Metcalfe St.) Ottawa ON	N/202.3	-1.00	<a href="#">235</a>
<a href="#">111</a>	SCT	Invenire4 Ltd.	260 Metcalfe St Unit 2A Ottawa ON K2P 1R6	E/202.9	-2.00	<a href="#">236</a>
<a href="#">112</a>	GEN	OTTAWA BOARD OF EDUCATION	330 GILMOUR STREET OTTAWA ON K2P 2P6	SE/209.0	-2.03	<a href="#">236</a>
<a href="#">112</a>	GEN	OTTAWA BOARD OF EDUCATION 29-129	330 GILMOUR STREET OTTAWA ON K2P 2P6	SE/209.0	-2.03	<a href="#">236</a>
<a href="#">112</a>	GEN	OTTAWA BOARD OF EDUCATION	ECOLE S. CHARLEBOIS, 2525, PROM. ALTA VISTA, C/O 330 GILMOUR ST. OTTAWA ON K2P 0P9	SE/209.0	-2.03	<a href="#">236</a>
<a href="#">112</a>	GEN	OTTAWA (SEE&USE ON1285703)	ECOLE S. CHARLEBOIS, 2525, PROM. ALTA VISTA, C/O 330 GILMOUR ST. OTTAWA ON K2P 0P9	SE/209.0	-2.03	<a href="#">237</a>
<a href="#">112</a>	GEN	OTTAWA (SEE&USE ON1285703) 29-129	ECOLE S. CHARLEBOIS, 2525, PROM. ALTA VISTA, C/O 330 GILMOUR ST. OTTAWA ON K2P 0P9	SE/209.0	-2.03	<a href="#">237</a>
<a href="#">112</a>	RSC	1384274 Ontario Incorporated	330 GILMOUR ST, OTTAWA, ON, K2P 2P6 OTTAWA ON K2P 2P6	SE/209.0	-2.03	<a href="#">237</a>

<i>Map Key</i>	<i>DB</i>	<i>Company/Site Name</i>	<i>Address</i>	<i>Dir/Dist (m)</i>	<i>Elev Diff (m)</i>	<i>Page Number</i>
<a href="#">112</a>	CA	1384274 Ontario Inc.	330 Gilmour St Ward 14 Ottawa ON K2P 2P6	SE/209.0	-2.03	<a href="#">238</a>
<a href="#">112</a>	ECA	1384274 Ontario Inc.	330 Gilmour St Ward 14 Ottawa ON K2E 1A9	SE/209.0	-2.03	<a href="#">238</a>
<a href="#">113</a>	EHS		380 Somerset St W Ottawa ON K2P2R2	SW/209.2	1.00	<a href="#">238</a>
<a href="#">114</a>	GEN	Ontario Addiction Treatment Centres	401 Somerset Street, West Ottawa ON K2P 0K1	WSW/209.2	1.00	<a href="#">238</a>
<a href="#">114</a>	GEN	Dedicated National Pharmacy (In Receivership)	401 Somerset St West Ottawa ON K2P 0K1	WSW/209.2	1.00	<a href="#">239</a>
<a href="#">114</a>	GEN	Dedicated National Pharmacy (In Receivership)	401 Somerset St West Ottawa ON K2P 0K1	WSW/209.2	1.00	<a href="#">239</a>
<a href="#">114</a>	GEN	Ontario Addiction Treatment Centres	401 Somerset Street, West Ottawa ON K2P 0K1	WSW/209.2	1.00	<a href="#">239</a>
<a href="#">114</a>	GEN	Ontario Addiction Treatment Centres	401 Somerset Street, West Ottawa ON K2P 0K1	WSW/209.2	1.00	<a href="#">240</a>
<a href="#">114</a>	GEN	Ontario Addiction Treatment Centres	401 Somerset Street, West Ottawa ON	WSW/209.2	1.00	<a href="#">240</a>
<a href="#">114</a>	GEN	Ontario Addiction Treatment Centres	401 Somerset Street, West Ottawa ON K2P0K1	WSW/209.2	1.00	<a href="#">240</a>
<a href="#">114</a>	GEN	Ontario Addiction Treatment Centres	401 Somerset Street, West Ottawa ON K2P0K1	WSW/209.2	1.00	<a href="#">240</a>
<a href="#">114</a>	GEN	Ontario Addiction Treatment Centres	401 Somerset Street, West Ottawa ON K2P0K1	WSW/209.2	1.00	<a href="#">241</a>
<a href="#">114</a>	GEN	Canadian Addiction Treatment Clinics LP	401 Somerset Street, West Ottawa ON K2P0K1	WSW/209.2	1.00	<a href="#">241</a>

<i>Map Key</i>	<i>DB</i>	<i>Company/Site Name</i>	<i>Address</i>	<i>Dir/Dist (m)</i>	<i>Elev Diff (m)</i>	<i>Page Number</i>
<a href="#">114</a>	GEN	Canadian Addiction Treatment Clinics LP	401 Somerset Street, West Ottawa ON K2P0K1	WSW/209.2	1.00	<a href="#">241</a>
<a href="#">115</a>	EHS		153 Nepean Street Ottawa ON K2P 0B5	WNW/211.5	1.00	<a href="#">242</a>
<a href="#">116</a>	EHS		172 O'Connor Ottawa ON K2P 1T5	NW/211.9	0.72	<a href="#">242</a>
<a href="#">117</a>	OPCB	TAGGART CORPORATION	225 METCALFE STREET, SUITE 708 OTTAWA ON K2P 1P9	ENE/213.8	-2.00	<a href="#">242</a>
<a href="#">117</a>	GEN	ARTEXT (OUT OF BUS)	225 METCALFE STREET, SUITE 710 OTTAWA ON K2P 1P9	ENE/213.8	-2.00	<a href="#">242</a>
<a href="#">117</a>	GEN	ARTEXT ELECTRONIC PUBLISHING INC.	225 METCALFE STREET, SUITE 710 OTTAWA ON K2P 1P9	ENE/213.8	-2.00	<a href="#">243</a>
<a href="#">117</a>	SCT	F K Dental Lab Ltd	225 Metcalfe St Suite 500 Ottawa ON K2P 1P9	ENE/213.8	-2.00	<a href="#">243</a>
<a href="#">117</a>	NPCB	TAGGART CORPORATION	225 METCALFE STREET SUITE 708 OTTAWA ON K2P 1P9	ENE/213.8	-2.00	<a href="#">243</a>
<a href="#">117</a>	SCT	Chromatek Dental Laboratories	225 Metcalfe St Suite 500 Ottawa ON K2P 1P9	ENE/213.8	-2.00	<a href="#">243</a>
<a href="#">117</a>	OPCB	TAGGART CORPORATION	225 METCALFE STREET, SUITE 708 OTTAWA ON K2P 1P9	ENE/213.8	-2.00	<a href="#">244</a>
<a href="#">117</a>	GEN	TAGGART CORPORATION	708-225 Metcalfe Street OTTAWA ON K2P 1P9	ENE/213.8	-2.00	<a href="#">244</a>
<a href="#">117</a>	GEN	Drs. John and Micaela Fitzgerald Dentistry Profess	225 Metcalfe Street Suite 102 Ottawa ON K2P 1P9	ENE/213.8	-2.00	<a href="#">244</a>
<a href="#">117</a>	GEN	Drs. John and Micaela Fitzgerald Dentistry Profess	225 Metcalfe Street Suite 102 Ottawa ON K2P 1P9	ENE/213.8	-2.00	<a href="#">245</a>

<b>Map Key</b>	<b>DB</b>	<b>Company/Site Name</b>	<b>Address</b>	<b>Dir/Dist (m)</b>	<b>Elev Diff (m)</b>	<b>Page Number</b>
<a href="#">117</a>	GEN	Dr. J. Li Dentistry Professional Corporation	400-225 Metcalfe Street Ottawa ON K2P1P9	ENE/213.8	-2.00	<a href="#">245</a>
<a href="#">117</a>	GEN	dr stanley shiff/dr dana shiff	225 metcalfe st suite 503 ottawa ON K2P1P9	ENE/213.8	-2.00	<a href="#">245</a>
<a href="#">117</a>	GEN	Dr. J. Li Dentistry Professional Corporation	400-225 Metcalfe Street Ottawa ON K2P1P9	ENE/213.8	-2.00	<a href="#">246</a>
<a href="#">117</a>	GEN	Drs. John and Micaela Fitzgerald Dentistry Profess	225 Metcalfe Street Suite 102 Ottawa ON K2P 1P9	ENE/213.8	-2.00	<a href="#">246</a>
<a href="#">117</a>	GEN	Dr. J. Li Dentistry Professional Corporation	400-225 Metcalfe Street Ottawa ON K2P1P9	ENE/213.8	-2.00	<a href="#">246</a>
<a href="#">117</a>	GEN	dr stanley shiff/dr dana shiff	225 metcalfe st suite 503 ottawa ON K2P1P9	ENE/213.8	-2.00	<a href="#">247</a>
<a href="#">117</a>	GEN	Drs. John and Micaela Fitzgerald Dentistry Profess	225 Metcalfe Street Suite 102 Ottawa ON K2P 1P9	ENE/213.8	-2.00	<a href="#">247</a>
<a href="#">117</a>	GEN	Dr. J. Li Dentistry Professional Corporation	400-225 Metcalfe Street Ottawa ON K2P1P9	ENE/213.8	-2.00	<a href="#">247</a>
<a href="#">117</a>	GEN	Metcalfe Street Dental	225 Metcalfe Street, Unit 104 Ottawa ON K2P1P9	ENE/213.8	-2.00	<a href="#">248</a>
<a href="#">117</a>	GEN	dr stanley shiff/dr dana shiff	225 metcalfe st suite 503 ottawa ON K2P1P9	ENE/213.8	-2.00	<a href="#">248</a>
<a href="#">117</a>	GEN	Drs. John and Micaela Fitzgerald Dentistry Profess	225 Metcalfe Street Suite 102 Ottawa ON K2P 1P9	ENE/213.8	-2.00	<a href="#">248</a>
<a href="#">117</a>	GEN	Metcalfe Street Dental	225 Metcalfe Street, Unit 104 Ottawa ON K2P1P9	ENE/213.8	-2.00	<a href="#">249</a>
<a href="#">117</a>	GEN	Metcalfe Street Dental	225 Metcalfe Street Unit 104 Ottawa ON K2P1P9	ENE/213.8	-2.00	<a href="#">249</a>

<b>Map Key</b>	<b>DB</b>	<b>Company/Site Name</b>	<b>Address</b>	<b>Dir/Dist (m)</b>	<b>Elev Diff (m)</b>	<b>Page Number</b>
<a href="#">118</a>	SCT	COOKWARE CENTRE (THE)	220 BANK ST OTTAWA ON K2P 1X1	W/215.5	1.68	<a href="#">249</a>
<a href="#">118</a>	SPL	PRIVATE BUSINESS	232 BANK ST STORAGE TANK OTTAWA ON K2P 1X1	W/215.5	1.68	<a href="#">249</a>
<a href="#">118</a>	GEN	BICYCLE REVIVAL LTD.	224 BANK STREET OTTAWA ON K2P 1X1	W/215.5	1.68	<a href="#">250</a>
<a href="#">118</a>	GEN	BICYCLE REVIVAL LTD. 04-341	224 BANK STREET OTTAWA ON K2P 1X1	W/215.5	1.68	<a href="#">250</a>
<a href="#">118</a>	GEN	BICYCLE REVIVAL LIMITED	224 BANK STREET OTTAWA ON K2P 1X1	W/215.5	1.68	<a href="#">250</a>
<a href="#">118</a>	INC		212 Bank Street , Ottawa ON	W/215.5	1.68	<a href="#">251</a>
<a href="#">118</a>	GEN	J Levinston Holding	212 - 232 Bank st. Ottawa ON K2P 1X1	W/215.5	1.68	<a href="#">251</a>
<a href="#">119</a>	GEN	TAGGART CORPORATION	235 SOMERSET STREET WEST OTTAWA ON K2P 0J3	ENE/217.3	-1.98	<a href="#">252</a>
<a href="#">119</a>	VAR	MICHAEL RICHARD HILL	235 SOMERSET ST W,,OTTAWA,ON,K2P 0J3,CA ON	ENE/217.3	-1.98	<a href="#">252</a>
<a href="#">120</a>	PTTW	1578051 Ontario Inc.	237 Somerset Street West Ottawa ON K2P 0J3	ENE/220.4	-1.98	<a href="#">252</a>
<a href="#">121</a>	BORE		ON	ESE/221.0	-2.00	<a href="#">253</a>
<a href="#">122</a>	GEN	REVENUE CANADA TAXATION	CUSTOMS & EXCISE 360 LISGAR STREET OTTAWA ON K2P 2E4	W/221.0	2.03	<a href="#">255</a>

<b>Map Key</b>	<b>DB</b>	<b>Company/Site Name</b>	<b>Address</b>	<b>Dir/Dist (m)</b>	<b>Elev Diff (m)</b>	<b>Page Number</b>
<a href="#">122</a>	GEN	REVENUE CANADA TAXATION	360 LISGAR STREET OTTAWA ON K1A 0L9	W/221.0	2.03	<a href="#">255</a>
<a href="#">122</a>	GEN	URBANDALE CORPORATION	360 Lisgar Street Ottawa ON	W/221.0	2.03	<a href="#">255</a>
<a href="#">122</a>	GEN	Bell Canada	360 Lisgar st Ottawa ON K2P 2E4	W/221.0	2.03	<a href="#">256</a>
<a href="#">122</a>	GEN	Bell Canada	360 Lisgar st Ottawa ON K2P 2E4	W/221.0	2.03	<a href="#">256</a>
<a href="#">122</a>	GEN	BELLCANADA	360 LISGAR STREET OTTAWA ON K2P 2E4	W/221.0	2.03	<a href="#">256</a>
<a href="#">122</a>	GEN	Bell Canada	360 Lisgar st Ottawa ON K2P 2E4	W/221.0	2.03	<a href="#">257</a>
<a href="#">123</a>	WWIS		180 METCALFE STREET Ottawa ON <b>Well ID:</b> 7236609	NNE/223.1	-1.69	<a href="#">257</a>
<a href="#">124</a>	GEN	CYBERMEDIX HEALTH SERVICES LTD.	180 METCALFE ST., OTTAWA C/O 6 VANSCO RD. TORONTO ON K2P 1P5	NNE/223.3	-0.88	<a href="#">260</a>
<a href="#">124</a>	GEN	CYBERMEDIX (SEE & USE ON0245133) 11-261	180 METCALFE ST., OTTAWA C/O 6 VANSCO RD. TORONTO ON K2P 1P5	NNE/223.3	-0.88	<a href="#">261</a>
<a href="#">124</a>	GEN	CYBERMEDIX HEALTH SERVICES LTD. 11-261	180 METCALFE ST., OTTAWA C/O 6 VANSCO RD. TORONTO ON K2P 1P5	NNE/223.3	-0.88	<a href="#">261</a>
<a href="#">124</a>	GEN	CYBERMEDIX HEALTH (SEE & USE ON0245133)	180 METCALFE STREET OTTAWA ON K2P 1P5	NNE/223.3	-0.88	<a href="#">261</a>
<a href="#">124</a>	GEN	CANADIAN MEDICAL LABORATORIES LIMITED	180 METCALFE STREET, STE. 402 OTTAWA ON K2P 2E9	NNE/223.3	-0.88	<a href="#">261</a>
<a href="#">124</a>	GEN	DIAGNOSTIC IMAGING CONSULTANTS	205-180 METCALFE ST. C/O 301-11 ROSEMOUNT AVE. OTTAWA ON K2P 1P5	NNE/223.3	-0.88	<a href="#">262</a>

<b>Map Key</b>	<b>DB</b>	<b>Company/Site Name</b>	<b>Address</b>	<b>Dir/Dist (m)</b>	<b>Elev Diff (m)</b>	<b>Page Number</b>
<a href="#">124</a>	GEN	DIAGNOSTIC IMAGING CONSULTANTS 12-543	205-180 METCALFE ST. C/O 301-11 ROSEMOUNT AVE. OTTAWA ON K2P 1P5	NNE/223.3	-0.88	<a href="#">262</a>
<a href="#">124</a>	GEN	CENTRA CARE HEALTH SERVICES 00-000	180 METCALFE SUITE 201 OTTAWA ON K2P 1P5	NNE/223.3	-0.88	<a href="#">262</a>
<a href="#">124</a>	SCT	Itplanit Services Corp.	180 Metcalfe St Suite 503 Ottawa ON K2P 1P5	NNE/223.3	-0.88	<a href="#">263</a>
<a href="#">124</a>	EHS		180 Metcalfe Street Ottawa ON	NNE/223.3	-0.88	<a href="#">263</a>
<a href="#">124</a>	WWIS		180 METCALFE STREET ON <i>Well ID: 7236607</i>	NNE/223.3	-0.88	<a href="#">263</a>
<a href="#">124</a>	GEN	Excavation Rene St-Pierre Inc.	180 Metcalfe Street Ottawa ON K2P 1P5	NNE/223.3	-0.88	<a href="#">267</a>
<a href="#">125</a>	EHS		201 Metcalfe Street Ottawa ON K2P 1P7	NE/224.1	-2.00	<a href="#">267</a>
<a href="#">126</a>	CA	R.M. OF OTTAWA-CARLETON	LEWIS ST/BANK/METCALFE STS. OTTAWA CITY ON	SE/224.2	-1.31	<a href="#">267</a>
<a href="#">126</a>	CA	OTTAWA CITY	LEWIS ST./BANK ST. (COMB. SEW) OTTAWA CITY ON	SE/224.2	-1.31	<a href="#">267</a>
<a href="#">127</a>	NPCB	TAGGART CORPORATION	255 METCALFE STREET OTTAWA ON K2P 1R4	E/224.2	-2.00	<a href="#">268</a>
<a href="#">127</a>	OPCB	TAGGART CORPORATION	255 METCALFE STREET OTTAWA ON K2P 1R4	E/224.2	-2.00	<a href="#">268</a>
<a href="#">127</a>	OPCB	TAGGART CORPORATION	255 METCALFE STREET OTTAWA ON K2P 1R4	E/224.2	-2.00	<a href="#">268</a>
<a href="#">127</a>	OPCB	TAGGART CORPORATION	255 METCALFE STREET OTTAWA ON K2P 1R4	E/224.2	-2.00	<a href="#">268</a>



<i>Map Key</i>	<i>DB</i>	<i>Company/Site Name</i>	<i>Address</i>	<i>Dir/Dist (m)</i>	<i>Elev Diff (m)</i>	<i>Page Number</i>
<a href="#">127</a>	OPCB	TAGGART CORPORATION	255 METCALFE STREET OTTAWA ON K2P 1R4	E/224.2	-2.00	<a href="#">268</a>
<a href="#">127</a>	NPCB	TAGGART CORPORATION	255 METCALFE STREET OTTAWA ON K2P 1R4	E/224.2	-2.00	<a href="#">269</a>
<a href="#">127</a>	EHS		255 Metcalfe Street Ottawa ON K2P 0N9	E/224.2	-2.00	<a href="#">269</a>
<a href="#">128</a>	GEN	Centretown Community Health Centre Inc.	420 Cooper Street Ottawa ON K2P 2N6	WSW/224.8	2.08	<a href="#">269</a>
<a href="#">128</a>	GEN	Centretown Community Health Centre Inc.	420 Cooper Street Ottawa ON K2P 2N6	WSW/224.8	2.08	<a href="#">269</a>
<a href="#">128</a>	GEN	Centretown Community Health Centre Inc.	420 Cooper Street Ottawa ON K2P 2N6	WSW/224.8	2.08	<a href="#">270</a>
<a href="#">128</a>	GEN	Centretown Community Health Centre Inc.	420 Cooper Street Ottawa ON	WSW/224.8	2.08	<a href="#">270</a>
<a href="#">128</a>	GEN	Centretown Community Health Centre Inc.	420 Cooper Street Ottawa ON K2P 2N6	WSW/224.8	2.08	<a href="#">270</a>
<a href="#">128</a>	GEN	Centretown Community Health Centre Inc.	420 Cooper Street Ottawa ON K2P 2N6	WSW/224.8	2.08	<a href="#">271</a>
<a href="#">128</a>	GEN	Centretown Community Health Centre Inc.	420 Cooper Street Ottawa ON K2P 2N6	WSW/224.8	2.08	<a href="#">271</a>
<a href="#">128</a>	GEN	Centretown Community Health Centre Inc.	420 Cooper Street Ottawa ON K2P 2N6	WSW/224.8	2.08	<a href="#">271</a>
<a href="#">128</a>	GEN	Centretown Community Health Centre Inc.	420 Cooper Street Ottawa ON K2P 2N6	WSW/224.8	2.08	<a href="#">271</a>
<a href="#">128</a>	GEN	Centretown Community Health Centre Inc.	420 Cooper Street Ottawa ON K2P 2N6	WSW/224.8	2.08	<a href="#">272</a>
<a href="#">129</a>	GEN	E.A.S. ILLUSTRATORS & PRINTERS LTD	171 NEPEAN ST. OTTAWA ON K2P 0B4	WNW/225.9	1.00	<a href="#">272</a>

<b>Map Key</b>	<b>DB</b>	<b>Company/Site Name</b>	<b>Address</b>	<b>Dir/Dist (m)</b>	<b>Elev Diff (m)</b>	<b>Page Number</b>
<a href="#">129</a>	GEN	E.A.S. ILLUSTRATORS & PRINTERS LTD14-740	171 NEPEAN ST. OTTAWA ON K2P 0B4	WNW/225.9	1.00	<a href="#">272</a>
<a href="#">129</a>	GEN	E.A.S. (OUT OF BUS) 14-740	171 NEPEAN ST. OTTAWA ON K2P 0B4	WNW/225.9	1.00	<a href="#">272</a>
<a href="#">129</a>	GEN	ARMCO PRINT 02-638	171 NEPEAN STREET OTTAWA ON K2P 0B4	WNW/225.9	1.00	<a href="#">273</a>
<a href="#">129</a>	GEN	ARMCO PRINT 02-638	171 NEPEAN STREET OTTAWA ON K2P 0B4	WNW/225.9	1.00	<a href="#">273</a>
<a href="#">130</a>	GEN	CentreTown Pharmacy Inc.	326 Bank Street ottawa ON K2P 1Y1	SSW/227.8	1.00	<a href="#">273</a>
<a href="#">130</a>	GEN	CentreTown Pharmacy Inc.	326 Bank Street ottawa ON K2P 1Y1	SSW/227.8	1.00	<a href="#">274</a>
<a href="#">130</a>	GEN	CentreTown Pharmacy Inc.	326 Bank Street ottawa ON K2P 1Y1	SSW/227.8	1.00	<a href="#">274</a>
<a href="#">130</a>	WWIS		366 382 BANK STREET Ottawa ON <b>Well ID:</b> 7295729	SSW/227.8	1.00	<a href="#">274</a>
<a href="#">130</a>	GEN	CentreTown Pharmacy Inc.	326 Bank Street ottawa ON K2P 1Y1	SSW/227.8	1.00	<a href="#">277</a>
<a href="#">131</a>	GEN	GTA'S Finest Restoration	236 Somerset Ottawa ON K2P0J4	ENE/228.1	-2.00	<a href="#">277</a>
<a href="#">132</a>	EHS		255 Metcalfe Street Ottawa ON K2P 0N9	E/228.7	-2.00	<a href="#">278</a>
<a href="#">133</a>	CA	R.M. OF OTTAWA-CARLETON - O'CONNOR ST.	GILMOUR ST./BANK ST. OTTAWA CITY ON	SSW/229.9	-0.02	<a href="#">278</a>
<a href="#">134</a>	GEN	OTTAWA COMMUNITY HOUSING CORPORATION	395 SOMERSET STREET OTTAWA ON	WSW/232.1	2.08	<a href="#">278</a>

<i>Map Key</i>	<i>DB</i>	<i>Company/Site Name</i>	<i>Address</i>	<i>Dir/Dist (m)</i>	<i>Elev Diff (m)</i>	<i>Page Number</i>
<a href="#">134</a>	GEN	Black & McDonald Ltd.	395 Somerset Ottawa ON K2L 4X8	WSW/232.1	2.08	<a href="#">278</a>
<a href="#">135</a>	GEN	Ottawa Mens Clinic	367 Bank st ottawa ON K2P 1Y2	S/232.4	-0.02	<a href="#">279</a>
<a href="#">136</a>	GEN	PSL Mechanical	415 McLaren St Ottawa ON K2P 2C8	SW/234.5	0.92	<a href="#">279</a>
<a href="#">137</a>	EHS		177 Nepean St Ottawa ON K2P 1W7	WNW/237.0	0.98	<a href="#">279</a>
<a href="#">137</a>	EHS		177 Nepean St Ottawa ON K2P 1W7	WNW/237.0	0.98	<a href="#">279</a>
<a href="#">137</a>	EHS		177 Nepean St Ottawa ON K2P 1W7	WNW/237.0	0.98	<a href="#">280</a>
<a href="#">138</a>	SCT	CAPITAL XTRA INC.	177 NEPEAN ST SUITE 500 OTTAWA ON K2P 0B4	WNW/237.1	0.98	<a href="#">280</a>
<a href="#">138</a>	GEN	District Realty Corporation	177 Nepean Street Ottawa ON K2P 0B4	WNW/237.1	0.98	<a href="#">280</a>
<a href="#">138</a>	CA	Mel Cohen Realty Ltd.	177 Nepean Street Ottawa ON	WNW/237.1	0.98	<a href="#">280</a>
<a href="#">138</a>	ECA	Mel Cohen Realty Ltd.	177 Nepean Street Ottawa ON K1Y 2E9	WNW/237.1	0.98	<a href="#">281</a>
<a href="#">138</a>	EHS		177 Nepean St Ottawa ON K2P 1W7	WNW/237.1	0.98	<a href="#">281</a>
<a href="#">139</a>	HINC		438 LEWIS STREET OTTAWA ON	SE/237.2	-1.00	<a href="#">281</a>
<a href="#">140</a>	SCT	Air Force Productions Ltd.	222 Somerset St W Ottawa ON K2P 2G3	ENE/237.5	-2.00	<a href="#">282</a>

<b>Map Key</b>	<b>DB</b>	<b>Company/Site Name</b>	<b>Address</b>	<b>Dir/Dist (m)</b>	<b>Elev Diff (m)</b>	<b>Page Number</b>
<a href="#">141</a>	WWIS		366 382 BANK STREET Ottawa ON <i>Well ID: 7295730</i>	SSW/238.3	0.46	<a href="#">282</a>
<a href="#">142</a>	ECA	The Corporation of the City of Ottawa	Gladstone Ave Ottawa ON K1N 5A1	SSE/240.4	-1.00	<a href="#">285</a>
<a href="#">142</a>	ECA	City of Ottawa	Bank St , from Somerset Street to Catherine Street Ottawa ON K1P 1J1	SSE/240.4	-1.00	<a href="#">285</a>
<a href="#">142</a>	ECA	City of Ottawa	Gladstone Ave Ottawa ON K1P 1J1	SSE/240.4	-1.00	<a href="#">285</a>
<a href="#">142</a>	ECA	The Regional Municipality of Ottawa-Carleton	Waverley Street Ottawa ON K2P 2L7	SSE/240.4	-1.00	<a href="#">285</a>
<a href="#">142</a>	ECA	The Regional Municipality of Ottawa-Carleton	Gladstone Ave Ottawa ON K2P 2L7	SSE/240.4	-1.00	<a href="#">286</a>
<a href="#">142</a>	ECA	The Corporation of the City of Ottawa	Waverley Street Ottawa ON K1N 5A1	SSE/240.4	-1.00	<a href="#">286</a>
<a href="#">142</a>	ECA	City of Ottawa	Gladstone Ave Ottawa ON K1P 1J1	SSE/240.4	-1.00	<a href="#">286</a>
<a href="#">142</a>	ECA	City of Ottawa	Waverley Street Ottawa ON K1P 1J1	SSE/240.4	-1.00	<a href="#">287</a>
<a href="#">142</a>	ECA	City of Ottawa	Lewis St, MacDonald St, Gilmour St & Robert St Ottawa ON K1N 5A1	SSE/240.4	-1.00	<a href="#">287</a>
<a href="#">142</a>	ECA	City of Ottawa	Lewis Street, MacDonald Street, Gilmour Street, Waverley Street and Robert Street Ottawa ON K1N 5A1	SSE/240.4	-1.00	<a href="#">287</a>
<a href="#">142</a>	ECA	City of Ottawa	Gladstone Ave Ottawa ON K1P 1J1	SSE/240.4	-1.00	<a href="#">287</a>

<b>Map Key</b>	<b>DB</b>	<b>Company/Site Name</b>	<b>Address</b>	<b>Dir/Dist (m)</b>	<b>Elev Diff (m)</b>	<b>Page Number</b>
<a href="#">142</a>	ECA	City of Ottawa	Gilmour Street (O'Connor to Metcalfe Streets) Ottawa ON K1S 5K2	SSE/240.4	-1.00	<a href="#">288</a>
<a href="#">142</a>	ECA	City of Ottawa	Gladstone Ave Ottawa ON K1P 1J1	SSE/240.4	-1.00	<a href="#">288</a>
<a href="#">142</a>	ECA	City of Ottawa	Bank St , from Somerset Street to Catherine Street Ottawa ON K1P 1J1	SSE/240.4	-1.00	<a href="#">288</a>
<a href="#">142</a>	ECA	City of Ottawa	Gladstone Ave Ottawa ON K1P 1J1	SSE/240.4	-1.00	<a href="#">288</a>
<a href="#">143</a>	EHS		371 Bank St Ottawa ON K2P1Y2	S/241.0	0.02	<a href="#">289</a>
<a href="#">144</a>	SPL	SHELL CANADA PRODUCTS LTD.	154 O'CONNOR STREET SERVICE STATION OTTAWA CITY ON	NW/242.3	1.00	<a href="#">289</a>
<a href="#">144</a>	SPL	SHELL CANADA PRODUCTS LTD.	154 O'CONNOR ST. SHELL CANADA GAS STATION SERVICE STATION OTTAWA CITY ON K2P 1T5	NW/242.3	1.00	<a href="#">289</a>
<a href="#">144</a>	PRT	BYTOWN TOWING & AUTOCARE LTD	154 O'CONNOR ST AT GLOUCESTER OTTAWA ON	NW/242.3	1.00	<a href="#">290</a>
<a href="#">144</a>	FSTH	BYTOWN TOWING & AUTOCARE LTD	154 O'CONNOR ST AT GLOUCESTER OTTAWA ON K2P 1T5	NW/242.3	1.00	<a href="#">290</a>
<a href="#">144</a>	FSTH	BYTOWN TOWING & AUTOCARE LTD	154 O'CONNOR ST AT GLOUCESTER OTTAWA ON K2P 1T5	NW/242.3	1.00	<a href="#">291</a>
<a href="#">144</a>	EHS		154 O'Connor Street Ottawa ON K2P 1T5	NW/242.3	1.00	<a href="#">291</a>
<a href="#">144</a>	DTNK	BYTOWN TOWING & AUTOCARE LTD	154 O'CONNOR ST AT GLOUCESTER OTTAWA ON	NW/242.3	1.00	<a href="#">291</a>
<a href="#">144</a>	DTNK	BYTOWN TOWING & AUTOCARE LTD	154 O'CONNOR ST AT GLOUCESTER OTTAWA ON	NW/242.3	1.00	<a href="#">292</a>

<b>Map Key</b>	<b>DB</b>	<b>Company/Site Name</b>	<b>Address</b>	<b>Dir/Dist (m)</b>	<b>Elev Diff (m)</b>	<b>Page Number</b>
<a href="#">144</a>	GEN	Shell Canada Products	154 O+Connor Street Ottawa ON K2P 1T5	NW/242.3	1.00	<a href="#">292</a>
<a href="#">144</a>	GEN	Shell Canada Products	154 O+Connor Street Ottawa ON K2P 1T5	NW/242.3	1.00	<a href="#">292</a>
<a href="#">144</a>	DTNK	BYTOWN TOWING & AUTOCARE LTD	154 O'CONNOR ST AT GLOUCESTER OTTAWA ON K2P 1T5	NW/242.3	1.00	<a href="#">293</a>
<a href="#">144</a>	EXP	BYTOWN TOWING & AUTOCARE LTD	154 O'CONNOR ST AT GLOUCESTER OTTAWA K2P 1T5 ON CA ON	NW/242.3	1.00	<a href="#">293</a>
<a href="#">144</a>	EXP	BYTOWN TOWING & AUTOCARE LTD	154 O'CONNOR ST AT GLOUCESTER OTTAWA K2P 1T5 ON CA ON	NW/242.3	1.00	<a href="#">293</a>
<a href="#">144</a>	EXP	BYTOWN TOWING & AUTOCARE LTD	154 O'CONNOR ST AT GLOUCESTER OTTAWA K2P 1T5 ON CA ON	NW/242.3	1.00	<a href="#">294</a>
<a href="#">144</a>	FST	BYTOWN TOWING & AUTOCARE LTD	154 O'CONNOR ST AT GLOUCESTER OTTAWA K2P 1T5 ON CA ON	NW/242.3	1.00	<a href="#">294</a>
<a href="#">144</a>	FST	BYTOWN TOWING & AUTOCARE LTD	154 O'CONNOR ST AT GLOUCESTER OTTAWA K2P 1T5 ON CA ON	NW/242.3	1.00	<a href="#">295</a>
<a href="#">144</a>	FST	BYTOWN TOWING & AUTOCARE LTD	154 O'CONNOR ST AT GLOUCESTER OTTAWA K2P 1T5 ON CA ON	NW/242.3	1.00	<a href="#">295</a>
<a href="#">145</a>	RSC	CLARIDGE HOMES (89 NEPEAN) INC.	89 NEPEAN STREET, OTTAWA, ON K2P 0A2 Ottawa ON	N/242.8	-1.00	<a href="#">296</a>
<a href="#">146</a>	WWIS		154 O'CONNOR STREET Ottawa ON <b>Well ID:</b> 7137421	NW/245.5	1.00	<a href="#">297</a>
<a href="#">147</a>	GEN	David Jordan Medicine Professional Corporation	301 O'Connor St. Ottawa ON K2P 1V6	SE/245.5	-2.00	<a href="#">299</a>

<b>Map Key</b>	<b>DB</b>	<b>Company/Site Name</b>	<b>Address</b>	<b>Dir/Dist (m)</b>	<b>Elev Diff (m)</b>	<b>Page Number</b>
<a href="#">147</a>	GEN	David Jordan Medicine Professional Corporation	301 O'Connor St. Ottawa ON K2P 1V6	SE/245.5	-2.00	<a href="#">299</a>
<a href="#">147</a>	GEN	David Jordan Medicine Professional Corporation	301 O'Connor St. Ottawa ON	SE/245.5	-2.00	<a href="#">299</a>
<a href="#">147</a>	GEN	David Jordan Medicine Professional Corporation	301 O'Connor St. Ottawa ON K2P 1V6	SE/245.5	-2.00	<a href="#">299</a>
<a href="#">147</a>	GEN	David Jordan Medicine Professional Corporation	301 O'Connor St. Ottawa ON K2P 1V6	SE/245.5	-2.00	<a href="#">300</a>
<a href="#">147</a>	GEN	David Jordan Medicine Professional Corporation	301 O'Connor St. Ottawa ON K2P 1V6	SE/245.5	-2.00	<a href="#">300</a>
<a href="#">147</a>	GEN	David Jordan Medicine Professional Corporation	301 O'Connor St. Ottawa ON K2P 1V6	SE/245.5	-2.00	<a href="#">300</a>
<a href="#">147</a>	GEN	David Jordan Medicine Professional Corporation	301 O'Connor St. Ottawa ON K2P 1V6	SE/245.5	-2.00	<a href="#">300</a>
<a href="#">148</a>	WWIS		366 382 BANKS STREET Ottawa ON <b>Well ID:</b> 7295732	SSW/246.0	0.46	<a href="#">301</a>
<a href="#">149</a>	SPL	OTTAWA BOARD OF EDUCATION	300 GILMOUR ST. OTTAWA CITY ON	ESE/246.4	-2.00	<a href="#">304</a>
<a href="#">150</a>	EHS		250-254 Cooper St Ottawa ON K2P 0G4	ENE/246.5	-2.14	<a href="#">304</a>
<a href="#">151</a>	EHS		203 Bank St Ottawa ON K2P1W7	WNW/247.1	1.46	<a href="#">304</a>
<a href="#">152</a>	WWIS		366 382 BANK STREET Ottawa ON <b>Well ID:</b> 7295731	SSW/247.7	0.46	<a href="#">305</a>
<a href="#">153</a>	SPL	Enbridge Gas Distribution Inc.	Bank St and Nepean St Ottawa ON	WNW/247.8	2.00	<a href="#">307</a>

<b>Map Key</b>	<b>DB</b>	<b>Company/Site Name</b>	<b>Address</b>	<b>Dir/Dist (m)</b>	<b>Elev Diff (m)</b>	<b>Page Number</b>
<a href="#">154</a>	WWIS		154 O'CONNOR STREET Ottawa ON <i>Well ID:</i> 7130914	NW/247.9	1.00	<a href="#">308</a>
<a href="#">155</a>	BORE		ON	NE/248.0	-2.75	<a href="#">321</a>
<a href="#">156</a>	WWIS		170 METCALFE ST lot D con C Ottawa ON <i>Well ID:</i> 7318397	NNW/248.4	-0.31	<a href="#">322</a>
<a href="#">157</a>	WWIS		170 METCALFE ST lot D con C Ottawa ON <i>Well ID:</i> 7318398	NNW/249.1	-0.31	<a href="#">324</a>
<a href="#">158</a>	GEN	DEPARTMENT OF(OUT OF BUSINESS) 17-714	DENTAL CLINIC LAB. 100 GLOUCESTER STREET, SUITE 602 OTTAWA ON K2P 0A4	NNW/249.5	0.00	<a href="#">327</a>
<a href="#">158</a>	GEN	DEPARTMENT OF NATIONAL DEFENCE 17-714	DENTAL CLINIC LAB. 100 GLOUCESTER STREET, SUITE 602 OTTAWA ON K2P 0A4	NNW/249.5	0.00	<a href="#">328</a>
<a href="#">158</a>	GEN	DEPT. OF NATIONAL DEFENCE (OUT OF BUS.)	DENTAL CLINIC LAB 100 GLOUCESTER STREET, SUITE 602 OTTAWA ON K2P 0A4	NNW/249.5	0.00	<a href="#">329</a>
<a href="#">158</a>	EHS		100 Gloucester Street Ottawa ON K2P 0A4	NNW/249.5	0.00	<a href="#">329</a>
<a href="#">158</a>	EHS		100 Gloucester Street Ottawa ON K2P 0A2	NNW/249.5	0.00	<a href="#">330</a>
<a href="#">159</a>	SCT	Jacintallnk	207 Bank St Suite 242 Ottawa ON K2P 2N2	WNW/249.5	1.46	<a href="#">330</a>
<a href="#">159</a>	SCT	To Be Publications Inc.	207 Bank St Ottawa ON K2P 2N2	WNW/249.5	1.46	<a href="#">330</a>
<a href="#">160</a>	EHS		223 Somerset St W Ottawa ON K2P0J1	ENE/249.6	-2.96	<a href="#">330</a>
<a href="#">161</a>	GEN	Regional Group	152 Gloucester St Ottawa ON K2P 0A6	WNW/249.6	1.00	<a href="#">330</a>



<i>Map Key</i>	<i>DB</i>	<i>Company/Site Name</i>	<i>Address</i>	<i>Dir/Dist (m)</i>	<i>Elev Diff (m)</i>	<i>Page Number</i>
<a href="#">162</a>	GEN	THE PROPERTY GROUP	404 McLAREN ST OTTAWA ON	SW/249.6	1.00	<a href="#">331</a>
<a href="#">163</a>	EHS		110 Gloucester St Ottawa ON K2P 0A2	NNW/249.7	0.00	<a href="#">331</a>
<a href="#">164</a>	EHS		189 Metcalfe Street OTTAWA ON	NNE/249.9	-2.00	<a href="#">331</a>
<a href="#">164</a>	EHS		189 Metcalfe Street Ottawa ON	NNE/249.9	-2.00	<a href="#">331</a>
<a href="#">165</a>	GEN	PUBLIC SERVICE ALLIANCE OF CANADA	233 GILMOUR ST. OTTAWA ON K2P 0P1	E/249.9	-1.96	<a href="#">332</a>
<a href="#">165</a>	GEN	PUBLIC SERVICE ALLIANCE OF CANADA 31-381	233 GILMOUR ST. OTTAWA ON K2P 0P1	E/249.9	-1.96	<a href="#">332</a>
<a href="#">165</a>	GEN	PSAC Holdings Ltd.	233 Gilmour Street Ottawa ON K2P 0P2	E/249.9	-1.96	<a href="#">332</a>
<a href="#">165</a>	GEN	PSAC Holdings Ltd.	233 Gilmour Street Ottawa ON	E/249.9	-1.96	<a href="#">332</a>
<a href="#">165</a>	GEN	PSAC Holdings Ltd.	233 Gilmour Street Ottawa ON	E/249.9	-1.96	<a href="#">333</a>
<a href="#">165</a>	GEN	PSAC HOLDINGS LTD.	233 GILMOUR STREET OTTAWA ON K1S 1V7	E/249.9	-1.96	<a href="#">333</a>

# Executive Summary: Summary By Data Source

## **BORE - Borehole**

A search of the BORE database, dated 1875-Jul 2018 has found that there are 8 BORE site(s) within approximately 0.25 kilometers of the project property.

<b><u>Site</u></b>	<b><u>Address</u></b>	<b><u>Distance (m)</u></b>	<b><u>Map Key</u></b>
	ON	53.4	<a href="#"><u>10</u></a>
	ON	60.0	<a href="#"><u>11</u></a>
	ON	75.6	<a href="#"><u>22</u></a>
	ON	100.8	<a href="#"><u>36</u></a>
	ON	144.9	<a href="#"><u>61</u></a>
	ON	197.9	<a href="#"><u>104</u></a>
	ON	221.0	<a href="#"><u>121</u></a>
	ON	248.0	<a href="#"><u>155</u></a>

## **CA - Certificates of Approval**

A search of the CA database, dated 1985-Oct 30, 2011\* has found that there are 16 CA site(s) within approximately 0.25 kilometers of

the project property.

<b><u>Site</u></b>	<b><u>Address</u></b>	<b><u>Distance (m)</u></b>	<b><u>Map Key</u></b>
ALLAN KWAI	331 SOMERSET ST. W., SWM OTTAWA CITY ON K2P 0J8	37.0	<a href="#"><u>6</u></a>
Tartan Land Corporation	331 Cooper Street, Suite 400 Ottawa ON K2P 0G5	75.6	<a href="#"><u>23</u></a>
Tartan Land Corporation	331 Cooper Street, Suite 400 Ottawa ON K2P 0G5	75.6	<a href="#"><u>23</u></a>
Tartan Land Corporation	331 Cooper Street, Suite 400 Ottawa ON K2P 0G5	75.6	<a href="#"><u>23</u></a>
OTTAWA CITY	COOPER ST./BANK ST. OTTAWA CITY ON	149.7	<a href="#"><u>66</u></a>
R.M. OF OTTAWA-CARLETON	COOPER ST./BANK ST. OTTAWA CITY ON	149.7	<a href="#"><u>66</u></a>
Bank and Somerset Holdings Limited	296 Bank Street Ottawa ON K2P 1X8	173.6	<a href="#"><u>87</u></a>
OTTAWA CITY - BANK STREET	GILMOUR ST./O'CONNOR ST. OTTAWA CITY ON	178.3	<a href="#"><u>92</u></a>
R.M. OF OTTAWA-CARLETON	SOMERSET ST./METCALFE ST. OTTAWA CITY ON	184.7	<a href="#"><u>95</u></a>
City of Ottawa	Somerset Street and Metcalfe Street Ottawa ON	184.7	<a href="#"><u>95</u></a>
OTTAWA CITY - SOMERSET ST.	O'CONNOR ST./NEPEAN ST. OTTAWA CITY ON	196.2	<a href="#"><u>103</u></a>

<b><u>Site</u></b>	<b><u>Address</u></b>	<b><u>Distance (m)</u></b>	<b><u>Map Key</u></b>
1384274 Ontario Inc.	330 Gilmour St Ward 14 Ottawa ON K2P 2P6	209.0	<a href="#">112</a>
R.M. OF OTTAWA-CARLETON	LEWIS ST/BANK/METCALFE STS. OTTAWA CITY ON	224.2	<a href="#">126</a>
OTTAWA CITY	LEWIS ST./BANK ST. (COMB. SEW) OTTAWA CITY ON	224.2	<a href="#">126</a>
R.M. OF OTTAWA-CARLETON - O'CONNOR ST.	GILMOUR ST./BANK ST. OTTAWA CITY ON	229.9	<a href="#">133</a>
Mel Cohen Realty Ltd.	177 Nepean Street Ottawa ON	237.1	<a href="#">138</a>

### **CDRY - Dry Cleaning Facilities**

A search of the CDRY database, dated Jan 2004-Dec 2018 has found that there are 2 CDRY site(s) within approximately 0.25 kilometers of the project property.

<b><u>Site</u></b>	<b><u>Address</u></b>	<b><u>Distance (m)</u></b>	<b><u>Map Key</u></b>
Draicchio's Tailoring & Cleaning	272 Bank St Ottawa ON K2P1X6	161.6	<a href="#">75</a>
Draicchio's Tailoring&Cleaning	272 Bank St Ottawa ON K2P1X6	161.6	<a href="#">75</a>

### **DTNK - Delisted Fuel Tanks**

A search of the DTNK database, dated Jul 31, 2020 has found that there are 3 DTNK site(s) within approximately 0.25 kilometers of the project property.

<b><u>Site</u></b>	<b><u>Address</u></b>	<b><u>Distance (m)</u></b>	<b><u>Map Key</u></b>
BYTOWN TOWING & AUTOCARE LTD	154 O'CONNOR ST AT GLOUCESTER OTTAWA ON	242.3	<a href="#">144</a>

<b><u>Site</u></b>	<b><u>Address</u></b>	<b><u>Distance (m)</u></b>	<b><u>Map Key</u></b>
BYTOWN TOWING & AUTOCARE LTD	154 O'CONNOR ST AT GLOUCESTER OTTAWA ON K2P 1T5	242.3	<a href="#">144</a>
BYTOWN TOWING & AUTOCARE LTD	154 O'CONNOR ST AT GLOUCESTER OTTAWA ON	242.3	<a href="#">144</a>

## **ECA - Environmental Compliance Approval**

A search of the ECA database, dated Oct 2011- Dec 31, 2020 has found that there are 25 ECA site(s) within approximately 0.25 kilometers of the project property.

<b><u>Site</u></b>	<b><u>Address</u></b>	<b><u>Distance (m)</u></b>	<b><u>Map Key</u></b>
South Nepean Development Corporation	331 Cooper Street, Suite 400 Ottawa ON	75.6	<a href="#">23</a>
South Nepean Development Corporation	331 Cooper Street, Suite 400 Ottawa ON K1R 7Y2	75.6	<a href="#">23</a>
South Nepean Development Corporation	331 Cooper Street, Suite 400 Ottawa ON	75.6	<a href="#">23</a>
City of Ottawa	Ottawa ON K2G 6J8	128.6	<a href="#">53</a>
City of Ottawa	Laurier Avenue at the Rideau Canal Ottawa ON K1P 1J1	128.6	<a href="#">53</a>
Bank and Somerset Holdings Limited	296 Bank Street Ottawa ON K2P 1X8	173.6	<a href="#">87</a>
City of Ottawa	Somerset Street and Metcalfe St Ottawa ON K2G 6J8	184.7	<a href="#">95</a>
City of Ottawa	Somerset Street and Metcalfe St Ottawa ON K2G 6J8	184.7	<a href="#">95</a>

<b><u>Site</u></b>	<b><u>Address</u></b>	<b><u>Distance (m)</u></b>	<b><u>Map Key</u></b>
1384274 Ontario Inc.	330 Gilmour St Ward 14 Ottawa ON K2E 1A9	209.0	<a href="#">112</a>
Mel Cohen Realty Ltd.	177 Nepean Street Ottawa ON K1Y 2E9	237.1	<a href="#">138</a>
The Corporation of the City of Ottawa	Gladstone Ave Ottawa ON K1N 5A1	240.4	<a href="#">142</a>
City of Ottawa	Bank St , from Somerset Street to Catherine Street Ottawa ON K1P 1J1	240.4	<a href="#">142</a>
City of Ottawa	Gladstone Ave Ottawa ON K1P 1J1	240.4	<a href="#">142</a>
The Regional Municipality of Ottawa- Carleton	Waverley Street Ottawa ON K2P 2L7	240.4	<a href="#">142</a>
The Regional Municipality of Ottawa- Carleton	Gladstone Ave Ottawa ON K2P 2L7	240.4	<a href="#">142</a>
The Corporation of the City of Ottawa	Waverley Street Ottawa ON K1N 5A1	240.4	<a href="#">142</a>
City of Ottawa	Gladstone Ave Ottawa ON K1P 1J1	240.4	<a href="#">142</a>
City of Ottawa	Waverley Street Ottawa ON K1P 1J1	240.4	<a href="#">142</a>
City of Ottawa	Lewis St, MacDonald St, Gilmour St & Robert St Ottawa ON K1N 5A1	240.4	<a href="#">142</a>

<b><u>Site</u></b>	<b><u>Address</u></b>	<b><u>Distance (m)</u></b>	<b><u>Map Key</u></b>
City of Ottawa	Lewis Street, MacDonald Street, Gilmour Street, Waverley Street and Robert Street Ottawa ON K1N 5A1	240.4	<a href="#"><u>142</u></a>
City of Ottawa	Gladstone Ave Ottawa ON K1P 1J1	240.4	<a href="#"><u>142</u></a>
City of Ottawa	Gilmour Street (O'Connor to Metcalfe Streets) Ottawa ON K1S 5K2	240.4	<a href="#"><u>142</u></a>
City of Ottawa	Gladstone Ave Ottawa ON K1P 1J1	240.4	<a href="#"><u>142</u></a>
City of Ottawa	Bank St , from Somerset Street to Catherine Street Ottawa ON K1P 1J1	240.4	<a href="#"><u>142</u></a>
City of Ottawa	Gladstone Ave Ottawa ON K1P 1J1	240.4	<a href="#"><u>142</u></a>

## **EHS - ERIS Historical Searches**

A search of the EHS database, dated 1999-Oct 31, 2020 has found that there are 99 EHS site(s) within approximately 0.25 kilometers of the project property.

<b><u>Site</u></b>	<b><u>Address</u></b>	<b><u>Distance (m)</u></b>	<b><u>Map Key</u></b>
	234 O'connor St Ottawa ON K2P1T9	0.0	<a href="#"><u>1</u></a>
	327 Somerset St W Ottawa ON K2P0J8	25.5	<a href="#"><u>4</u></a>
	324 Somerset Street West Ottawa ON K2P 0J9	32.0	<a href="#"><u>5</u></a>
	300 Somerset St W Ottawa ON K2P0J6	41.9	<a href="#"><u>7</u></a>

<u>Site</u>	<u>Address</u>	<u>Distance (m)</u>	<u>Map Key</u>
	326 Somerset St W Ottawa ON K2P0J9	43.2	<a href="#"><u>8</u></a>
	338 Somerset Street West Ottawa Ontario Ottawa ON K2P 0J9	60.6	<a href="#"><u>12</u></a>
	338 Somerset Street West Ottawa Ontario Ottawa ON K2P 0J9	60.6	<a href="#"><u>12</u></a>
	338 Somerset Street West Ottawa Ontario Ottawa ON K2P 0J9	60.6	<a href="#"><u>12</u></a>
	338 Somerset Street West Ottawa Ontario Ottawa ON K2P 0J9	60.6	<a href="#"><u>12</u></a>
	343 Somerset Street West Ottawa ON	68.4	<a href="#"><u>15</u></a>
	375 Cooper Street Ottawa ON K2P 0G8	69.6	<a href="#"><u>17</u></a>
	320 Cooper Street Ottawa ON K2P 0G7	69.8	<a href="#"><u>18</u></a>
	320 Cooper St Ottawa ON K2P0G7	69.8	<a href="#"><u>18</u></a>
	355 Cooper St Ottawa ON K2P0G8	74.7	<a href="#"><u>20</u></a>
	331 Maclaren St Ottawa ON K2P0M4	75.0	<a href="#"><u>21</u></a>



<u>Site</u>	<u>Address</u>	<u>Distance (m)</u>	<u>Map Key</u>
	318 Cooper St Ottawa ON	79.3	<a href="#"><u>24</u></a>
	335 Maclaren St Ottawa ON K2P0M5	81.1	<a href="#"><u>25</u></a>
	325 Cooper Street Ottawa ON K2P 0G5	82.5	<a href="#"><u>26</u></a>
	325 Cooper Street Ottawa ON K2P 0G5	82.5	<a href="#"><u>26</u></a>
	325 Cooper Street Ottawa ON K2P 0G5	82.5	<a href="#"><u>26</u></a>
	379 Cooper Street Ottawa ON K2P 0G8	86.4	<a href="#"><u>27</u></a>
	300 Lisgar St and 375 Cooper St Ottawa ON	91.6	<a href="#"><u>32</u></a>
	341 Maclaren St Ottawa ON K2P2E2	93.2	<a href="#"><u>33</u></a>
	352/348/346 Somerset & 349 MacLaren Ottawa ON	97.0	<a href="#"><u>34</u></a>
	341 MacLaren Street Ottawa ON K2P 2E2	106.5	<a href="#"><u>41</u></a>
	334 MacLaren Street Ottawa ON K2P 0M6	107.2	<a href="#"><u>42</u></a>
	309 Cooper Street Ottawa ON K2P 0G5	110.1	<a href="#"><u>43</u></a>

<u>Site</u>	<u>Address</u>	<u>Distance (m)</u>	<u>Map Key</u>
	340 MacLaren Street Ottawa ON K2P 0M6	112.5	<a href="#"><u>44</u></a>
	275 Bank St Ottawa ON K2P2L6	115.4	<a href="#"><u>45</u></a>
	300 Lisgar Street Ottawa ON K2P 0E2	120.8	<a href="#"><u>50</u></a>
	275 Bank Street Ottawa ON K2P 2L6	133.6	<a href="#"><u>54</u></a>
	297 Cooper St Ottawa ON K2P0G5	136.2	<a href="#"><u>56</u></a>
	251-259 Bank Street (395-397 Cooper St) Ottawa ON	140.9	<a href="#"><u>57</u></a>
	251 Bank Street Ottawa ON	140.9	<a href="#"><u>57</u></a>
	251 Bank St Ottawa ON K2P1X3	140.9	<a href="#"><u>57</u></a>
	287 Lisgar Street Ottawa ON	142.6	<a href="#"><u>60</u></a>
	267 O'Connor Street Ottawa ON K2P 1V3	146.0	<a href="#"><u>63</u></a>
	267 O'Connor Street Ottawa ON K2P 1V3	146.0	<a href="#"><u>63</u></a>

<u>Site</u>	<u>Address</u>	<u>Distance (m)</u>	<u>Map Key</u>
	267 O'connor St Ottawa ON K2P 1V3	146.0	<a href="#"><u>63</u></a>
	267 O'Connor Street Ottawa ON K2P 1V3	146.0	<a href="#"><u>63</u></a>
	267 O'Connor Street Ottawa ON K2P 1V3	146.0	<a href="#"><u>63</u></a>
	267 O'Connor Street Ottawa ON K2P 1V3	146.0	<a href="#"><u>63</u></a>
	356 MacLaren Street Ottawa ON K2P 0M6	148.0	<a href="#"><u>64</u></a>
	278-280 O'Connor St and 347 Gilmour St Ottawa ON K2P 1V4	152.8	<a href="#"><u>68</u></a>
	278-280 O'Connor St and 347 Gilmour St Ottawa ON K2P 1V4	152.8	<a href="#"><u>68</u></a>
	278-280 O'Connor St and 347 Gilmour St Ottawa ON K2P 1V4	152.8	<a href="#"><u>68</u></a>
	278-280 O'Connor St and 347 Gilmour St Ottawa ON K2P 1V4	152.8	<a href="#"><u>68</u></a>
	258-260 Somerset Street West Ottawa ON K2P 0J6	154.4	<a href="#"><u>69</u></a>
	257 Lisgar Street Ottawa ON K2P 0C7	156.0	<a href="#"><u>70</u></a>
	230 Lisgar St Ottawa ON K2P0C8	157.7	<a href="#"><u>71</u></a>

<u>Site</u>	<u>Address</u>	<u>Distance (m)</u>	<u>Map Key</u>
	309 Lisgar Avenue Ottawa ON	158.3	<a href="#"><u>72</u></a>
	371 Gilmour St Ottawa ON K2P0R2	162.4	<a href="#"><u>78</u></a>
	252 Metcalfe St. Ottawa ON K2P 1R3	172.4	<a href="#"><u>83</u></a>
	252 Metcalfe Street Ottawa ON K2P 1R3	172.4	<a href="#"><u>84</u></a>
	190 O'connor St Ottawa ON K2P2R3	172.6	<a href="#"><u>85</u></a>
	375 Gilmour St Ottawa ON	174.5	<a href="#"><u>88</u></a>
	Nepean Street Ottawa ON K2P 0B6	174.7	<a href="#"><u>89</u></a>
	Nepean Street Ottawa ON K2P 0B6	174.7	<a href="#"><u>89</u></a>
	Nepean Street Ottawa ON K2P 0B6	174.7	<a href="#"><u>89</u></a>
	Nepean Street Ottawa ON K2P 0B6	174.7	<a href="#"><u>89</u></a>
	214 Metcalfe Street Ottawa ON K2P 1P7	175.5	<a href="#"><u>90</u></a>

<u>Site</u>	<u>Address</u>	<u>Distance (m)</u>	<u>Map Key</u>
	214 Metcalfe Street Ottawa ON K2P 1P7	175.5	<a href="#"><u>90</u></a>
	214 Metcalfe Street Ottawa ON K2P 1P7	175.5	<a href="#"><u>90</u></a>
	214 Metcalfe Street Ottawa ON K2P 1P7	175.5	<a href="#"><u>90</u></a>
	PE3651 - 293 Lisgar Street & 176 Nepean Street Ottawa ON K2P 0B6	178.2	<a href="#"><u>91</u></a>
	96 Nepean St Ottawa ON	189.5	<a href="#"><u>96</u></a>
	96 Nepean St Ottawa ON K2P0B3	189.5	<a href="#"><u>96</u></a>
	400 Cooper Street Ottawa ON K2P 2H8	191.6	<a href="#"><u>97</u></a>
	400 Cooper Street, Ottawa ON K2P 2H8	191.6	<a href="#"><u>97</u></a>
	400 Cooper Street Ottawa ON K2P 2N1	191.7	<a href="#"><u>98</u></a>
	240 Bank Street Ottawa ON K2P 1X4	195.0	<a href="#"><u>100</u></a>
	240 Bank Street Ottawa ON K2P 1X4	195.0	<a href="#"><u>100</u></a>
	240 Bank Street Ottawa ON K2P 1X4	195.0	<a href="#"><u>100</u></a>

<u>Site</u>	<u>Address</u>	<u>Distance (m)</u>	<u>Map Key</u>
	240 Bank Street Ottawa ON K2P 1X4	195.0	<a href="#">100</a>
	240 Bank Street Ottawa ON K2P 1X4	195.0	<a href="#">100</a>
	240 Bank Street Ottawa ON K2P 1X4	195.0	<a href="#">100</a>
	380 & 386 Somerset St W/296 Bank St Ottawa ON	195.3	<a href="#">101</a>
	296 Bank St Ottawa ON K2P1X8	195.3	<a href="#">102</a>
	380 Somerset St W Ottawa ON K2P2R2	209.2	<a href="#">113</a>
	153 Nepean Street Ottawa ON K2P 0B5	211.5	<a href="#">115</a>
	172 O'Connor Ottawa ON K2P 1T5	211.9	<a href="#">116</a>
	180 Metcalfe Street Ottawa ON	223.3	<a href="#">124</a>
	201 Metcalfe Street Ottawa ON K2P 1P7	224.1	<a href="#">125</a>
	255 Metcalfe Street Ottawa ON K2P 0N9	224.2	<a href="#">127</a>

<b><u>Site</u></b>	<b><u>Address</u></b>	<b><u>Distance (m)</u></b>	<b><u>Map Key</u></b>
	255 Metcalfe Street Ottawa ON K2P 0N9	228.7	<a href="#"><u>132</u></a>
	177 Nepean St Ottawa ON K2P 1W7	237.0	<a href="#"><u>137</u></a>
	177 Nepean St Ottawa ON K2P 1W7	237.0	<a href="#"><u>137</u></a>
	177 Nepean St Ottawa ON K2P 1W7	237.0	<a href="#"><u>137</u></a>
	177 Nepean St Ottawa ON K2P 1W7	237.1	<a href="#"><u>138</u></a>
	371 Bank St Ottawa ON K2P1Y2	241.0	<a href="#"><u>143</u></a>
	154 O'Connor Street Ottawa ON K2P 1T5	242.3	<a href="#"><u>144</u></a>
	250-254 Cooper St Ottawa ON K2P 0G4	246.5	<a href="#"><u>150</u></a>
	203 Bank St Ottawa ON K2P1W7	247.1	<a href="#"><u>151</u></a>
	100 Gloucester Street Ottawa ON K2P 0A4	249.5	<a href="#"><u>158</u></a>
	100 Gloucester Street Ottawa ON K2P 0A2	249.5	<a href="#"><u>158</u></a>
	223 Somerset St W Ottawa ON K2P0J1	249.6	<a href="#"><u>160</u></a>

<u>Site</u>	<u>Address</u>	<u>Distance (m)</u>	<u>Map Key</u>
	110 Gloucester St Ottawa ON K2P 0A2	249.7	<a href="#">163</a>
	189 Metcalfe Street OTTAWA ON	249.9	<a href="#">164</a>
	189 Metcalfe Street Ottawa ON	249.9	<a href="#">164</a>

### **EXP - List of Expired Fuels Safety Facilities**

A search of the EXP database, dated Jul 31, 2020 has found that there are 3 EXP site(s) within approximately 0.25 kilometers of the project property.

<u>Site</u>	<u>Address</u>	<u>Distance (m)</u>	<u>Map Key</u>
BYTOWN TOWING & AUTOCARE LTD	154 O'CONNOR ST AT GLOUCESTER OTTAWA K2P 1T5 ON CA ON	242.3	<a href="#">144</a>
BYTOWN TOWING & AUTOCARE LTD	154 O'CONNOR ST AT GLOUCESTER OTTAWA K2P 1T5 ON CA ON	242.3	<a href="#">144</a>
BYTOWN TOWING & AUTOCARE LTD	154 O'CONNOR ST AT GLOUCESTER OTTAWA K2P 1T5 ON CA ON	242.3	<a href="#">144</a>

### **FST - Fuel Storage Tank**

A search of the FST database, dated Jul 31, 2020 has found that there are 3 FST site(s) within approximately 0.25 kilometers of the project property.

<u>Site</u>	<u>Address</u>	<u>Distance (m)</u>	<u>Map Key</u>
BYTOWN TOWING & AUTOCARE LTD	154 O'CONNOR ST AT GLOUCESTER OTTAWA K2P 1T5 ON CA ON	242.3	<a href="#">144</a>
BYTOWN TOWING & AUTOCARE LTD	154 O'CONNOR ST AT GLOUCESTER OTTAWA K2P 1T5 ON CA ON	242.3	<a href="#">144</a>



<u>Site</u>	<u>Address</u>	<u>Distance (m)</u>	<u>Map Key</u>
BYTOWN TOWING & AUTOCARE LTD	154 O'CONNOR ST AT GLOUCESTER OTTAWA K2P 1T5 ON CA ON	242.3	<a href="#">144</a>

### **FSTH - Fuel Storage Tank - Historic**

A search of the FSTH database, dated Pre-Jan 2010\* has found that there are 2 FSTH site(s) within approximately 0.25 kilometers of the project property.

<u>Site</u>	<u>Address</u>	<u>Distance (m)</u>	<u>Map Key</u>
BYTOWN TOWING & AUTOCARE LTD	154 O'CONNOR ST AT GLOUCESTER OTTAWA ON K2P 1T5	242.3	<a href="#">144</a>
BYTOWN TOWING & AUTOCARE LTD	154 O'CONNOR ST AT GLOUCESTER OTTAWA ON K2P 1T5	242.3	<a href="#">144</a>

### **GEN - Ontario Regulation 347 Waste Generators Summary**

A search of the GEN database, dated 1986-Jul 31, 2020 has found that there are 194 GEN site(s) within approximately 0.25 kilometers of the project property.

<u>Site</u>	<u>Address</u>	<u>Distance (m)</u>	<u>Map Key</u>
Danosh construction	325 Cooper St ottawa ON K2P 0G5	82.5	<a href="#">26</a>
GLENVIEW CORPORATION	270 SOMERSET WEST OTTAWA ON K2P 0J7	116.2	<a href="#">47</a>
AUBUT & NADEAU SERVICES INC.	342 MCLAREN STREET OTTAWA ON K2P 0M6	117.4	<a href="#">49</a>
Canus Plastics Inc.	300 Lisgar St. Ottawa ON	120.8	<a href="#">50</a>
Bassi Construction	300 lisgar st ottawa ON K2P 0E2	120.8	<a href="#">50</a>

<b><u>Site</u></b>	<b><u>Address</u></b>	<b><u>Distance (m)</u></b>	<b><u>Map Key</u></b>
GLASER PHARMACY LTD.	267 BANK STREET OTTAWA ON K2P 1X3	135.1	<a href="#"><u>55</u></a>
FOSTER SPORT CENTER	305 BANK STREET OTTAWA ON K2P 1X7	141.2	<a href="#"><u>58</u></a>
FOSTER SPORT CENTER 15-418	305 BANK STREET OTTAWA ON K2P 1X7	141.2	<a href="#"><u>58</u></a>
Claridge Homes Corporation	287 Lisgar Ottawa ON	142.6	<a href="#"><u>59</u></a>
CLARIDGE HOMES (CENTRETOWN) INC.	287 LISGAR STREET OTTAWA ON	142.6	<a href="#"><u>59</u></a>
Claridge Homes Limited Partnership	287 Lisgar Street Ottawa ON K2P 0E1	142.6	<a href="#"><u>59</u></a>
Claridge Homes	287 Lisgar Street Ottawa ON K2P 0E1	142.6	<a href="#"><u>59</u></a>
KOPP CLINICAL LABORATORIES	267 O'CONNOR STREET, SUITE 104 OTTAWA ON K2P 1V3	146.0	<a href="#"><u>63</u></a>
KOPP CLINICAL LABORAT (OUT OF BUSINESS)	267 O'CONNOR STREET, SUITE 104 OTTAWA ON K2P 1V3	146.0	<a href="#"><u>63</u></a>
KOPP CLINICAL LABORATORIES 23- 100	267 O'CONNOR STREET, SUITE 104 OTTAWA ON K2P 1V3	146.0	<a href="#"><u>63</u></a>
O'CONNOR PHARMACY	267 O'CONNER STREET OTTAWA ON K2P 1V3	146.0	<a href="#"><u>63</u></a>

<b>Site</b>	<b>Address</b>	<b>Distance (m)</b>	<b>Map Key</b>
CML HealthCare Inc.	267 O'Connor Street Ottawa ON K2P 1V3	146.0	<a href="#">63</a>
CML HealthCare Inc.	267 O'Connor Street Ottawa ON K2P 1V3	146.0	<a href="#">63</a>
CML HealthCare Inc.	267 O'Connor Street Ottawa ON K2P 1V3	146.0	<a href="#">63</a>
Dr. Donald K. Wilson Medicine Prof. Corp.	403-267 O'Connor St Ottawa ON K2P 1V3	146.0	<a href="#">63</a>
Central Ottawa Family Medicine Associates Ltd.	Suite 500 267 O'Connor Street Ottawa ON K2P 1V3	146.0	<a href="#">63</a>
Ottawa Endoscopy & Day Surgery	267 O'connor Street Suite 225 Ottawa ON K2P 1V3	146.0	<a href="#">63</a>
Ottawa Endoscopy & Day Surgery	267 O'connor Street Suite 225 Ottawa ON	146.0	<a href="#">63</a>
Central Ottawa Family Medicine Associates Ltd.	Suite 500 267 O'Connor Street Ottawa ON K2P 1V3	146.0	<a href="#">63</a>
Dr. Donald K. Wilson Medicine Prof. Corp.	403-267 O'Connor St Ottawa ON K2P 1V3	146.0	<a href="#">63</a>
CML HealthCare Inc.	267 O'Connor Street Ottawa ON K2P 1V3	146.0	<a href="#">63</a>
Ottawa Endoscopy & Day Surgery	267 O'connor Street Suite 207 Ottawa ON	146.0	<a href="#">63</a>
Central Ottawa Family Medicine Associates Ltd.	Suite 500 267 O'Connor Street Ottawa ON K2P 1V3	146.0	<a href="#">63</a>

<b><u>Site</u></b>	<b><u>Address</u></b>	<b><u>Distance (m)</u></b>	<b><u>Map Key</u></b>
Dr. Donald K. Wilson Medicine Prof. Corp.	403-267 O'Connor St Ottawa ON K2P 1V3	146.0	<a href="#"><u>63</u></a>
LifeLabs LP	267 O'Connor Street, Unit B003 Ottawa ON	146.0	<a href="#"><u>63</u></a>
LifeLabs LP	267 O'Connor Street, Unit B003 Ottawa ON	146.0	<a href="#"><u>63</u></a>
Dr. Donald K. Wilson Medicine Prof. Corp.	403-267 O'Connor St Ottawa ON	146.0	<a href="#"><u>63</u></a>
Central Ottawa Family Medicine Associates Ltd.	Suite 500 267 O'Connor Street Ottawa ON	146.0	<a href="#"><u>63</u></a>
Ottawa Endoscopy & Day Surgery	267 O'connor Street Suite 207 Ottawa ON	146.0	<a href="#"><u>63</u></a>
Midtown Family Health	267 O'Connor ST. Suite 306 Ottawa ON K2P 1V3	146.0	<a href="#"><u>63</u></a>
Sajjad Giby Pharmacies Inc.	267 O'CONNOR STREET, UNIT 120 OTTAWA ON K2P 1V3	146.0	<a href="#"><u>63</u></a>
Central Ottawa Family Medicine Associates Ltd.	Suite 500 267 O'Connor Street Ottawa ON K2P 1V3	146.0	<a href="#"><u>63</u></a>
We Care Home Health Services	267 O'Connor Street Suite 609 Ottawa ON K2P 1V3	146.0	<a href="#"><u>63</u></a>
Ottawa Endoscopy & Day Surgery	267 O'connor Street Suite 207 Ottawa ON K2P 1V3	146.0	<a href="#"><u>63</u></a>

<b>Site</b>	<b>Address</b>	<b>Distance (m)</b>	<b>Map Key</b>
We Care Home Health Services	267 O'Connor Street Suite 609 Ottawa ON K2P 1V3	146.0	<a href="#">63</a>
LifeLabs LP	267 O'Connor Street, Unit B003 Ottawa ON K1S 1C2	146.0	<a href="#">63</a>
Central Ottawa Family Medicine Associates Ltd.	Suite 500 267 O'Connor Street Ottawa ON K2P 1V3	146.0	<a href="#">63</a>
Dr. Donald K. Wilson Medicine Prof. Corp.	403-267 O'Connor St Ottawa ON K2P1V3	146.0	<a href="#">63</a>
Ottawa Endoscopy & Day Surgery	267 O'connor Street Suite 207 Ottawa ON K2P 1V3	146.0	<a href="#">63</a>
Sajjad Giby Pharmacies Inc.	267 O'CONNOR STREET, UNIT 120 OTTAWA ON K2P 1V3	146.0	<a href="#">63</a>
Midtown Family Health	267 O'Connor ST. Suite 306 Ottawa ON K2P 1V3	146.0	<a href="#">63</a>
Central Ottawa Family Medicine Associates Ltd.	Suite 500 267 O'Connor Street Ottawa ON K2P 1V3	146.0	<a href="#">63</a>
LifeLabs LP	267 O'Connor Street, Unit B003 Ottawa ON K1S 1C2	146.0	<a href="#">63</a>
Dr. Donald K. Wilson Medicine Prof. Corp.	403-267 O'Connor St Ottawa ON K2P1V3	146.0	<a href="#">63</a>
Ottawa Endoscopy & Day Surgery	267 O'connor Street Suite 207 Ottawa ON K2P 1V3	146.0	<a href="#">63</a>
Midtown Family Health	267 O'Connor ST. Suite 306 Ottawa ON K2P 1V3	146.0	<a href="#">63</a>

<b><u>Site</u></b>	<b><u>Address</u></b>	<b><u>Distance (m)</u></b>	<b><u>Map Key</u></b>
Sajjad Giby Pharmacies Inc.	267 O'CONNOR STREET, UNIT 120 OTTAWA ON K2P 1V3	146.0	<a href="#"><u>63</u></a>
CBI Home Health formerly We Care Home Health	267 O'Connor Street Suite 609 Ottawa ON K2P 1V3	146.0	<a href="#"><u>63</u></a>
Ottawa Endoscopy & Day Surgery	267 O'connor Street Suite 207 Ottawa ON K2P 1V3	146.0	<a href="#"><u>63</u></a>
Central Ottawa Family Medicine Associates Ltd.	Suite 500 267 OConnor Street Ottawa ON K2P 1V3	146.0	<a href="#"><u>63</u></a>
Midtown Family Health	267 O'Connor ST. Suite 306 Ottawa ON K2P 1V3	146.0	<a href="#"><u>63</u></a>
Sajjad Giby Pharmacies Inc.	267 O'CONNOR STREET, UNIT 120 OTTAWA ON K2P 1V3	146.0	<a href="#"><u>63</u></a>
Ottawa Endoscopy & Day Surgery	267 O'connor Street Suite 207 Ottawa ON K2P 1V3	146.0	<a href="#"><u>63</u></a>
Midtown Family Health	267 O'Connor ST. Suite 306 Ottawa ON K2P 1V3	146.0	<a href="#"><u>63</u></a>
Central Ottawa Family Medicine Associates Ltd.	Suite 500 267 OConnor Street Ottawa ON K2P 1V3	146.0	<a href="#"><u>63</u></a>
CBI Home Health formerly We Care Home Health	267 O'Connor Street Suite 609 Ottawa ON K2P 1V3	146.0	<a href="#"><u>63</u></a>
AUBUT & NADEAU SERVICES INC.	356 MCLAREN STREET OTTAWA ON K2P 0M6	148.0	<a href="#"><u>64</u></a>

<b>Site</b>	<b>Address</b>	<b>Distance (m)</b>	<b>Map Key</b>
DRAICCHIO'S TAILORING & CLEANING	272 BANK STREET OTTAWA ON K2P 1X6	161.6	<a href="#"><u>75</u></a>
DRAICCHIO'S TAILORING & CLEANING 12-549	272 BANK STREET OTTAWA ON K2P 1X6	161.6	<a href="#"><u>75</u></a>
DRAICCHIO'S TAILORING & CLEANING	272 BANK STREET OTTAWA ON K2P 1X6	161.6	<a href="#"><u>75</u></a>
DRAICCHIO'S TAILORING & CLEANING	272 BANK STREET OTTAWA ON K2P 1X6	161.6	<a href="#"><u>75</u></a>
DRAICCHIO'S TAILORING & CLEANING	272 BANK STREET OTTAWA ON K2P 1X6	161.6	<a href="#"><u>75</u></a>
DRAICCHIO'S TAILORING & CLEANING	272 BANK STREET OTTAWA ON K2P 1X6	161.6	<a href="#"><u>75</u></a>
7695713 canada inc.	272 BANK ST OTTAWA ON	161.6	<a href="#"><u>75</u></a>
7695713 canada inc.	272 BANK ST OTTAWA ON	161.6	<a href="#"><u>75</u></a>
7695713 canada inc.	272 BANK ST OTTAWA ON K2P1X6	161.6	<a href="#"><u>75</u></a>
7695713 canada inc.	272 BANK ST OTTAWA ON K2P1X6	161.6	<a href="#"><u>75</u></a>
7695713 canada inc.	272 BANK ST OTTAWA ON K2P1X6	161.6	<a href="#"><u>75</u></a>
7695713 canada inc.	272 BANK ST OTTAWA ON K2P1X6	161.6	<a href="#"><u>75</u></a>

<b><u>Site</u></b>	<b><u>Address</u></b>	<b><u>Distance (m)</u></b>	<b><u>Map Key</u></b>
7695713 canada inc.	272 BANK ST OTTAWA ON K2P1X6	161.6	<a href="#"><u>75</u></a>
COOPER PHARMACY INC SWIFT COMPOUNDING PHARMACY	276 BANK ST OTTAWA ON K2P 1X6	162.2	<a href="#"><u>77</u></a>
FOCUS CENTRE, THE	254 BANK STREET OTTAWA ON K2P 1X4	163.2	<a href="#"><u>79</u></a>
Easy Drain Plumbing	254 Bank Str Ottawa ON	163.2	<a href="#"><u>79</u></a>
Timbercreek Communities	222 Metcalfe St Ottawa ON K2P 1R2	170.1	<a href="#"><u>80</u></a>
Trilex Holdings Ltd (Care of District Reality)	307 GILMOUR ST OTTAWA ON K2P 0P7	171.0	<a href="#"><u>81</u></a>
GVT. OF CAN. - NATIONAL DEFENCE	CRAD/DSIS-NATIONAL DEFENCE HEADQUARTERS 190 O'CONNOR ST. OTTAWA ON K1A 1G8	172.6	<a href="#"><u>85</u></a>
GVT. OF CAN. - NATIONAL DEFENCE	190 O'CONNOR STREET DIRECTORATE, SCIENTIFIC INFORMAT.SERVICE OTTAWA ON K1A 1G8	172.6	<a href="#"><u>85</u></a>
GVT. OF CAN. - NATIONAL DEFENCE 18-192	CRAD/DSIS-NATIONAL DEFENCE HEADQUARTERS 190 O'CONNOR ST. OTTAWA ON K1A 1G8	172.6	<a href="#"><u>85</u></a>
DEPT. OF NATIONAL DEFENCE	DEFENCE RESEARCH DEVELOPMENT BRANCH 190 O'CONNOR STREET OTTAWA ON K1A 0K2	172.6	<a href="#"><u>85</u></a>
Loblaw Companies Limited	296 Bank St. Ottawa ON K2P 1X8	173.6	<a href="#"><u>87</u></a>



<b>Site</b>	<b>Address</b>	<b>Distance (m)</b>	<b>Map Key</b>
Loblaws Companies Limited	296 Bank St. Ottawa ON K2P 1X8	173.6	<a href="#"><u>87</u></a>
LOBLAWS INC.	296 Bank St. Ottawa ON K2P 1X8	173.6	<a href="#"><u>87</u></a>
LOBLAWS INC.	296 Bank St. Ottawa ON K2P 1X8	173.6	<a href="#"><u>87</u></a>
Marilena Guerra	146 Nepean Street Ottawa ON	174.7	<a href="#"><u>89</u></a>
Claridge Homes Corporation	96 Nepean Street Ottawa ON	189.5	<a href="#"><u>96</u></a>
GVT. OF CAN. - R.C.M.P.	OTTAWA A DIVISION, DRUG SECTION 400 COOPER STREET OTTAWA ON K1A 0R4	191.6	<a href="#"><u>97</u></a>
GVT. OF CAN. - R.C.M.P. 18-132	OTTAWA A DIVISION, DRUG SECTION 400 COOPER STREET OTTAWA ON K1A 0R4	191.6	<a href="#"><u>97</u></a>
Al's Care Pharmacy	240 Bank Street Ottawa ON K2P1X4	195.0	<a href="#"><u>100</u></a>
DUFRESNE PILING COMPANY (1967) LTD.	380 SOMERSET STREET WEST OTTAWA ON K2P 2R2	195.3	<a href="#"><u>101</u></a>
OTTAWA BOARD OF EDUCATION	330 GILMOUR STREET OTTAWA ON K2P 2P6	209.0	<a href="#"><u>112</u></a>
OTTAWA BOARD OF EDUCATION 29-129	330 GILMOUR STREET OTTAWA ON K2P 2P6	209.0	<a href="#"><u>112</u></a>
OTTAWA BOARD OF EDUCATION	ECOLE S. CHARLEBOIS, 2525, PROM. ALTA VISTA, C/O 330 GILMOUR ST. OTTAWA ON K2P 0P9	209.0	<a href="#"><u>112</u></a>

<b><u>Site</u></b>	<b><u>Address</u></b>	<b><u>Distance (m)</u></b>	<b><u>Map Key</u></b>
OTTAWA (SEE&USE ON1285703)	ECOLE S. CHARLEBOIS, 2525, PROM. ALTA VISTA, C/O 330 GILMOUR ST. OTTAWA ON K2P 0P9	209.0	<a href="#">112</a>
OTTAWA (SEE&USE ON1285703) 29-129	ECOLE S. CHARLEBOIS, 2525, PROM. ALTA VISTA, C/O 330 GILMOUR ST. OTTAWA ON K2P 0P9	209.0	<a href="#">112</a>
Ontario Addiction Treatment Centres	401 Somerset Street, West Ottawa ON K2P 0K1	209.2	<a href="#">114</a>
Dedicated National Pharmacy (In Receivership)	401 Somerset St West Ottawa ON K2P 0K1	209.2	<a href="#">114</a>
Dedicated National Pharmacy (In Receivership)	401 Somerset St West Ottawa ON K2P 0K1	209.2	<a href="#">114</a>
Ontario Addiction Treatment Centres	401 Somerset Street, West Ottawa ON K2P 0K1	209.2	<a href="#">114</a>
Ontario Addiction Treatment Centres	401 Somerset Street, West Ottawa ON K2P 0K1	209.2	<a href="#">114</a>
Ontario Addiction Treatment Centres	401 Somerset Street, West Ottawa ON	209.2	<a href="#">114</a>
Ontario Addiction Treatment Centres	401 Somerset Street, West Ottawa ON K2P0K1	209.2	<a href="#">114</a>
Ontario Addiction Treatment Centres	401 Somerset Street, West Ottawa ON K2P0K1	209.2	<a href="#">114</a>
Ontario Addiction Treatment Centres	401 Somerset Street, West Ottawa ON K2P0K1	209.2	<a href="#">114</a>

<b>Site</b>	<b>Address</b>	<b>Distance (m)</b>	<b>Map Key</b>
Canadian Addiction Treatment Clinics LP	401 Somerset Street, West Ottawa ON K2P0K1	209.2	<a href="#">114</a>
Canadian Addiction Treatment Clinics LP	401 Somerset Street, West Ottawa ON K2P0K1	209.2	<a href="#">114</a>
ARTEXT (OUT OF BUS)	225 METCALFE STREET, SUITE 710 OTTAWA ON K2P 1P9	213.8	<a href="#">117</a>
ARTEXT ELECTRONIC PUBLISHING INC.	225 METCALFE STREET, SUITE 710 OTTAWA ON K2P 1P9	213.8	<a href="#">117</a>
TAGGART CORPORATION	708-225 Metcalfe Street OTTAWA ON K2P 1P9	213.8	<a href="#">117</a>
Drs. John and Micaela Fitzgerald Dentistry Profess	225 Metcalfe Street Suite 102 Ottawa ON K2P 1P9	213.8	<a href="#">117</a>
Drs. John and Micaela Fitzgerald Dentistry Profess	225 Metcalfe Street Suite 102 Ottawa ON K2P 1P9	213.8	<a href="#">117</a>
Dr. J. Li Dentistry Professional Corporation	400-225 Metcalfe Street Ottawa ON K2P1P9	213.8	<a href="#">117</a>
dr stanley shiff/dr dana shiff	225 metcalfe st suite 503 ottawa ON K2P1P9	213.8	<a href="#">117</a>
Dr. J. Li Dentistry Professional Corporation	400-225 Metcalfe Street Ottawa ON K2P1P9	213.8	<a href="#">117</a>
Drs. John and Micaela Fitzgerald Dentistry Profess	225 Metcalfe Street Suite 102 Ottawa ON K2P 1P9	213.8	<a href="#">117</a>
Dr. J. Li Dentistry Professional Corporation	400-225 Metcalfe Street Ottawa ON K2P1P9	213.8	<a href="#">117</a>

<b><u>Site</u></b>	<b><u>Address</u></b>	<b><u>Distance (m)</u></b>	<b><u>Map Key</u></b>
dr stanley shiff/dr dana shiff	225 metcalfe st suite 503 ottawa ON K2P1P9	213.8	<a href="#">117</a>
Drs. John and Micaela Fitzgerald Dentistry Profess	225 Metcalfe Street Suite 102 Ottawa ON K2P 1P9	213.8	<a href="#">117</a>
Dr. J. Li Dentistry Professional Corporation	400-225 Metcalfe Street Ottawa ON K2P1P9	213.8	<a href="#">117</a>
Metcalfe Street Dental	225 Metcalfe Street, Unit 104 Ottawa ON K2P1P9	213.8	<a href="#">117</a>
dr stanley shiff/dr dana shiff	225 metcalfe st suite 503 ottawa ON K2P1P9	213.8	<a href="#">117</a>
Drs. John and Micaela Fitzgerald Dentistry Profess	225 Metcalfe Street Suite 102 Ottawa ON K2P 1P9	213.8	<a href="#">117</a>
Metcalfe Street Dental	225 Metcalfe Street, Unit 104 Ottawa ON K2P1P9	213.8	<a href="#">117</a>
Metcalfe Street Dental	225 Metcalfe Street Unit 104 Ottawa ON K2P1P9	213.8	<a href="#">117</a>
BICYCLE REVIVAL LTD.	224 BANK STREET OTTAWA ON K2P 1X1	215.5	<a href="#">118</a>
BICYCLE REVIVAL LTD. 04-341	224 BANK STREET OTTAWA ON K2P 1X1	215.5	<a href="#">118</a>
BICYCLE REVIVAL LIMITED	224 BANK STREET OTTAWA ON K2P 1X1	215.5	<a href="#">118</a>

<b>Site</b>	<b>Address</b>	<b>Distance (m)</b>	<b>Map Key</b>
J Levinston Holding	212 - 232 Bank st. Ottawa ON K2P 1X1	215.5	<a href="#">118</a>
TAGGART CORPORATION	235 SOMERSET STREET WEST OTTAWA ON K2P 0J3	217.3	<a href="#">119</a>
REVENUE CANADA TAXATION	CUSTOMS & EXCISE 360 LISGAR STREET OTTAWA ON K2P 2E4	221.0	<a href="#">122</a>
REVENUE CANADA TAXATION	360 LISGAR STREET OTTAWA ON K1A 0L9	221.0	<a href="#">122</a>
URBANDALE CORPORATION	360 Lisgar Street Ottawa ON	221.0	<a href="#">122</a>
Bell Canada	360 Lisgar st Ottawa ON K2P 2E4	221.0	<a href="#">122</a>
Bell Canada	360 Lisgar st Ottawa ON K2P 2E4	221.0	<a href="#">122</a>
BELLCANADA	360 LISGAR STREET OTTAWA ON K2P 2E4	221.0	<a href="#">122</a>
Bell Canada	360 Lisgar st Ottawa ON K2P 2E4	221.0	<a href="#">122</a>
CYBERMEDIX HEALTH SERVICES LTD.	180 METCALFE ST., OTTAWA C/O 6 VANSCO RD. TORONTO ON K2P 1P5	223.3	<a href="#">124</a>
CYBERMEDIX (SEE & USE ON0245133) 11-261	180 METCALFE ST., OTTAWA C/O 6 VANSCO RD. TORONTO ON K2P 1P5	223.3	<a href="#">124</a>
CYBERMEDIX HEALTH SERVICES LTD. 11-261	180 METCALFE ST., OTTAWA C/O 6 VANSCO RD. TORONTO ON K2P 1P5	223.3	<a href="#">124</a>

<b><u>Site</u></b>	<b><u>Address</u></b>	<b><u>Distance (m)</u></b>	<b><u>Map Key</u></b>
CYBERMEDIX HEALTH (SEE & USE ON0245133)	180 METCALFE STREET OTTAWA ON K2P 1P5	223.3	<a href="#">124</a>
CANADIAN MEDICAL LABORATORIES LIMITED	180 METCALFE STREET, STE. 402 OTTAWA ON K2P 2E9	223.3	<a href="#">124</a>
DIAGNOSTIC IMAGING CONSULTANTS	205-180 METCALFE ST. C/O 301-11 ROSEMOUNT AVE. OTTAWA ON K2P 1P5	223.3	<a href="#">124</a>
DIAGNOSTIC IMAGING CONSULTANTS 12-543	205-180 METCALFE ST. C/O 301-11 ROSEMOUNT AVE. OTTAWA ON K2P 1P5	223.3	<a href="#">124</a>
CENTRA CARE HEALTH SERVICES 00-000	180 METCALFE SUITE 201 OTTAWA ON K2P 1P5	223.3	<a href="#">124</a>
Excavation Rene St-Pierre Inc.	180 Metcalfe Street Ottawa ON K2P 1P5	223.3	<a href="#">124</a>
Centretown Community Health Centre Inc.	420 Cooper Street Ottawa ON K2P 2N6	224.8	<a href="#">128</a>
Centretown Community Health Centre Inc.	420 Cooper Street Ottawa ON K2P 2N6	224.8	<a href="#">128</a>
Centretown Community Health Centre Inc.	420 Cooper Street Ottawa ON K2P 2N6	224.8	<a href="#">128</a>
Centretown Community Health Centre Inc.	420 Cooper Street Ottawa ON	224.8	<a href="#">128</a>
Centretown Community Health Centre Inc.	420 Cooper Street Ottawa ON K2P 2N6	224.8	<a href="#">128</a>

<b>Site</b>	<b>Address</b>	<b>Distance (m)</b>	<b>Map Key</b>
Centretown Community Health Centre Inc.	420 Cooper Street Ottawa ON K2P 2N6	224.8	<a href="#">128</a>
Centretown Community Health Centre Inc.	420 Cooper Street Ottawa ON K2P 2N6	224.8	<a href="#">128</a>
Centretown Community Health Centre Inc.	420 Cooper Street Ottawa ON K2P 2N6	224.8	<a href="#">128</a>
Centretown Community Health Centre Inc.	420 Cooper Street Ottawa ON K2P 2N6	224.8	<a href="#">128</a>
E.A.S. ILLUSTRATORS & PRINTERS LTD	171 NEPEAN ST. OTTAWA ON K2P 0B4	225.9	<a href="#">129</a>
E.A.S. ILLUSTRATORS & PRINTERS LTD14-740	171 NEPEAN ST. OTTAWA ON K2P 0B4	225.9	<a href="#">129</a>
E.A.S. (OUT OF BUS) 14-740	171 NEPEAN ST. OTTAWA ON K2P 0B4	225.9	<a href="#">129</a>
ARMCO PRINT 02-638	171 NEPEAN STREET OTTAWA ON K2P 0B4	225.9	<a href="#">129</a>
ARMCO PRINT 02-638	171 NEPEAN STREET OTTAWA ON K2P 0B4	225.9	<a href="#">129</a>
CentreTown Pharmacy Inc.	326 Bank Street ottawa ON K2P 1Y1	227.8	<a href="#">130</a>
CentreTown Pharmacy Inc.	326 Bank Street ottawa ON K2P 1Y1	227.8	<a href="#">130</a>
CentreTown Pharmacy Inc.	326 Bank Street ottawa ON K2P 1Y1	227.8	<a href="#">130</a>

<b><u>Site</u></b>	<b><u>Address</u></b>	<b><u>Distance (m)</u></b>	<b><u>Map Key</u></b>
CentreTown Pharmacy Inc.	326 Bank Street ottawa ON K2P 1Y1	227.8	<a href="#">130</a>
GTA'S Finest Restoration	236 Somerset Ottawa ON K2P0J4	228.1	<a href="#">131</a>
OTTAWA COMMUNITY HOUSING CORPORATION	395 SOMERSET STREET OTTAWA ON	232.1	<a href="#">134</a>
Black & McDonald Ltd.	395 Somerset Ottawa ON K2L 4X8	232.1	<a href="#">134</a>
Ottawa Mens Clinic	367 Bank st ottawa ON K2P 1Y2	232.4	<a href="#">135</a>
PSL Mechanical	415 McLaren St Ottawa ON K2P 2C8	234.5	<a href="#">136</a>
District Realty Corporation	177 Nepean Street Ottawa ON K2P 0B4	237.1	<a href="#">138</a>
Shell Canada Products	154 O+Connor Street Ottawa ON K2P 1T5	242.3	<a href="#">144</a>
Shell Canada Products	154 O+Connor Street Ottawa ON K2P 1T5	242.3	<a href="#">144</a>
David Jordan Medicine Professional Corporation	301 O'Connor St. Ottawa ON K2P 1V6	245.5	<a href="#">147</a>
David Jordan Medicine Professional Corporation	301 O'Connor St. Ottawa ON K2P 1V6	245.5	<a href="#">147</a>



<b>Site</b>	<b>Address</b>	<b>Distance (m)</b>	<b>Map Key</b>
David Jordan Medicine Professional Corporation	301 O'Connor St. Ottawa ON	245.5	<a href="#">147</a>
David Jordan Medicine Professional Corporation	301 O'Connor St. Ottawa ON K2P 1V6	245.5	<a href="#">147</a>
David Jordan Medicine Professional Corporation	301 O'Connor St. Ottawa ON K2P 1V6	245.5	<a href="#">147</a>
David Jordan Medicine Professional Corporation	301 O'Connor St. Ottawa ON K2P 1V6	245.5	<a href="#">147</a>
David Jordan Medicine Professional Corporation	301 O'Connor St. Ottawa ON K2P 1V6	245.5	<a href="#">147</a>
David Jordan Medicine Professional Corporation	301 O'Connor St. Ottawa ON K2P 1V6	245.5	<a href="#">147</a>
DEPARTMENT OF(OUT OF BUSINESS) 17-714	DENTAL CLINIC LAB. 100 GLOUCESTER STREET, SUITE 602 OTTAWA ON K2P 0A4	249.5	<a href="#">158</a>
DEPARTMENT OF NATIONAL DEFENCE 17-714	DENTAL CLINIC LAB. 100 GLOUCESTER STREET, SUITE 602 OTTAWA ON K2P 0A4	249.5	<a href="#">158</a>
DEPT. OF NATIONAL DEFENCE(OUT OF BUS.)	DENTAL CLINIC LAB 100 GLOUCESTER STREET, SUITE 602 OTTAWA ON K2P 0A4	249.5	<a href="#">158</a>
Regional Group	152 Gloucester St Ottawa ON K2P 0A6	249.6	<a href="#">161</a>
THE PROPERTY GROUP	404 McLAREN ST OTTAWA ON	249.6	<a href="#">162</a>
PUBLIC SERVICE ALLIANCE OF CANADA	233 GILMOUR ST. OTTAWA ON K2P 0P1	249.9	<a href="#">165</a>

<b><u>Site</u></b>	<b><u>Address</u></b>	<b><u>Distance (m)</u></b>	<b><u>Map Key</u></b>
PUBLIC SERVICE ALLIANCE OF CANADA 31-381	233 GILMOUR ST. OTTAWA ON K2P 0P1	249.9	<a href="#">165</a>
PSAC Holdings Ltd.	233 Gilmour Street Ottawa ON K2P 0P2	249.9	<a href="#">165</a>
PSAC Holdings Ltd.	233 Gilmour Street Ottawa ON	249.9	<a href="#">165</a>
PSAC Holdings Ltd.	233 Gilmour Street Ottawa ON	249.9	<a href="#">165</a>
PSAC HOLDINGS LTD.	233 GILMOUR STREET OTTAWA ON K1S 1V7	249.9	<a href="#">165</a>

### **HINC - TSSA Historic Incidents**

A search of the HINC database, dated 2006-June 2009\* has found that there are 4 HINC site(s) within approximately 0.25 kilometers of the project property.

<b><u>Site</u></b>	<b><u>Address</u></b>	<b><u>Distance (m)</u></b>	<b><u>Map Key</u></b>
	322 SOMERSET STREET WEST OTTAWA ON	22.1	<a href="#">2</a>
	338 SOMERSET STREET WEST OTTAWA ON	60.6	<a href="#">12</a>
	293 McLAREN STREET OTTAWA ON	86.7	<a href="#">28</a>
	438 LEWIS STREET OTTAWA ON	237.2	<a href="#">139</a>

## **INC - Fuel Oil Spills and Leaks**

A search of the INC database, dated Jul 31, 2020 has found that there are 2 INC site(s) within approximately 0.25 kilometers of the project property.

<b><u>Site</u></b>	<b><u>Address</u></b>	<b><u>Distance (m)</u></b>	<b><u>Map Key</u></b>
	384 MacLaren Street, Ottawa ON	200.0	<a href="#">106</a>
	212 Bank Street , Ottawa ON	215.5	<a href="#">118</a>

## **NPCB - National PCB Inventory**

A search of the NPCB database, dated 1988-2008\* has found that there are 3 NPCB site(s) within approximately 0.25 kilometers of the project property.

<b><u>Site</u></b>	<b><u>Address</u></b>	<b><u>Distance (m)</u></b>	<b><u>Map Key</u></b>
TAGGART CORPORATION	225 METCALFE STREET SUITE 708 OTTAWA ON K2P 1P9	213.8	<a href="#">117</a>
TAGGART CORPORATION	255 METCALFE STREET OTTAWA ON K2P 1R4	224.2	<a href="#">127</a>
TAGGART CORPORATION	255 METCALFE STREET OTTAWA ON K2P 1R4	224.2	<a href="#">127</a>

## **OOGW - Ontario Oil and Gas Wells**

A search of the OOGW database, dated 1800-Jun 2020 has found that there are 1 OOGW site(s) within approximately 0.25 kilometers of the project property.

<b><u>Site</u></b>	<b><u>Address</u></b>	<b><u>Distance (m)</u></b>	<b><u>Map Key</u></b>
Ottawa Dairy Well	Nepean ON  <i>Licence No:</i> F019784	148.5	<a href="#">65</a>

## **OPCB - Inventory of PCB Storage Sites**

A search of the OPCB database, dated 1987-Oct 2004; 2012-Dec 2013 has found that there are 6 OPCB site(s) within approximately 0.25 kilometers of the project property.

<u>Site</u>	<u>Address</u>	<u>Distance (m)</u>	<u>Map Key</u>
TAGGART CORPORATION	225 METCALFE STREET, SUITE 708 OTTAWA ON K2P 1P9	213.8	<a href="#">117</a>
TAGGART CORPORATION	225 METCALFE STREET, SUITE 708 OTTAWA ON K2P 1P9	213.8	<a href="#">117</a>
TAGGART CORPORATION	255 METCALFE STREET OTTAWA ON K2P 1R4	224.2	<a href="#">127</a>
TAGGART CORPORATION	255 METCALFE STREET OTTAWA ON K2P 1R4	224.2	<a href="#">127</a>
TAGGART CORPORATION	255 METCALFE STREET OTTAWA ON K2P 1R4	224.2	<a href="#">127</a>
TAGGART CORPORATION	255 METCALFE STREET OTTAWA ON K2P 1R4	224.2	<a href="#">127</a>

### **PES - Pesticide Register**

A search of the PES database, dated Oct 2011-Dec 31, 2020 has found that there are 10 PES site(s) within approximately 0.25 kilometers of the project property.

<u>Site</u>	<u>Address</u>	<u>Distance (m)</u>	<u>Map Key</u>
HARTMAN'S YOUR INDEPENDENT GROCER	296 BANK STREET OTTAWA ON K2P 1X8	173.6	<a href="#">87</a>
HARTMAN'S YOUR INDEPENDENT GROCER	296 BANK ST OTTAWA ON K2P1X8	173.6	<a href="#">87</a>
HARTMAN'S YOUR INDEPENDENT GROCER	296 BANK ST OTTAWA ON K2P1X8	173.6	<a href="#">87</a>

<b>Site</b>	<b>Address</b>	<b>Distance (m)</b>	<b>Map Key</b>
HARTMAN'S YOUR INDEPENDENT GROCER	296 BANK ST OTTAWA ON K2P1X8	173.6	<a href="#"><u>87</u></a>
LOBLAWS INC O/A BANK STREET YOUR INDEPENDENT GROCER	296 BANK ST OTTAWA ON K2P1X8	173.6	<a href="#"><u>87</u></a>
MASSINE ENTERPRISES INC. O/A MASSINE'S YOUR INDEPENDENT GROCER	296 BANK ST OTTAWA ON K2P1X8	173.6	<a href="#"><u>87</u></a>
HARTMAN'S YOUR INDEPENDENT GROCER	296 BANK ST OTTAWA ON K2P 1X8	173.6	<a href="#"><u>87</u></a>
HARTMAN'S YOUR INDEPENDENT GROCER	296 BANK ST OTTAWA ON K2P 1X8	173.6	<a href="#"><u>87</u></a>
HARTMAN'S YOUR INDEPENDENT GROCER	296 BANK ST OTTAWA ON K2P 1X8	173.6	<a href="#"><u>87</u></a>
HARTMAN'S YOUR INDEPENDENT GROCER	296 BANK STREET OTTAWA ON K2P 1X8	173.6	<a href="#"><u>87</u></a>

### **PINC - Pipeline Incidents**

A search of the PINC database, dated Oct 31, 2020 has found that there are 5 PINC site(s) within approximately 0.25 kilometers of the project property.

<b>Site</b>	<b>Address</b>	<b>Distance (m)</b>	<b>Map Key</b>
KEN RALPH	231 O'CONNOR ST.,OTTAWA,ON,K2P 1T8, CA ON	24.0	<a href="#"><u>3</u></a>
PIPELINE HIT 1"	331 COOPER ST.,OTTAWA,ON,K2P 0G5,CA ON	71.7	<a href="#"><u>19</u></a>
PIPELINE HIT 1/2"	310 COOPER ST.,OTTAWA,ON,K2P 0G7,CA ON	105.4	<a href="#"><u>40</u></a>

<u>Site</u>	<u>Address</u>	<u>Distance (m)</u>	<u>Map Key</u>
OTTAWA GREENBELT CONSTRUCTION LTD	250 LISGAR ST.,OTTAWA,ON,K2P 0C8,CA ON	126.3	<a href="#">52</a>
ENBRIDGE GAS INC	142 NEPEAN ST.,OTTAWA,ON,K2P 2N2,CA ON	171.1	<a href="#">82</a>

### **PRT - Private and Retail Fuel Storage Tanks**

A search of the PRT database, dated 1989-1996\* has found that there are 1 PRT site(s) within approximately 0.25 kilometers of the project property.

<u>Site</u>	<u>Address</u>	<u>Distance (m)</u>	<u>Map Key</u>
BYTOWN TOWING & AUTOCARE LTD	154 O CONNOR ST AT GLOUCESTER OTTAWA ON	242.3	<a href="#">144</a>

### **PTTW - Permit to Take Water**

A search of the PTTW database, dated 1994-Dec 31, 2020 has found that there are 2 PTTW site(s) within approximately 0.25 kilometers of the project property.

<u>Site</u>	<u>Address</u>	<u>Distance (m)</u>	<u>Map Key</u>
Claridge Homes (287 Lisgar) Inc.	287 Lisgar Street City of Ottawa, Ontario CITY OF OTTAWA ON	142.6	<a href="#">59</a>
1578051 Ontario Inc.	237 Somerset Street West Ottawa ON K2P 0J3	220.4	<a href="#">120</a>

### **RSC - Record of Site Condition**

A search of the RSC database, dated 1997-Sept 2001, Oct 2004-Nov 2020 has found that there are 4 RSC site(s) within approximately 0.25 kilometers of the project property.

<u>Site</u>	<u>Address</u>	<u>Distance (m)</u>	<u>Map Key</u>
Soho Lisgar Inc.	300 Lisgar Street, Ottawa, Ontario, K2P 1T6, ON K2P 0E2	120.8	<a href="#">50</a>

<b><u>Site</u></b>	<b><u>Address</u></b>	<b><u>Distance (m)</u></b>	<b><u>Map Key</u></b>
CLARIDGE HOMES (287 LISGAR) INC.	287 LISGAR STREET, OTTAWA, ON K2P 0E1 Ottawa ON	142.6	<a href="#">59</a>
1384274 Ontario Incorporated	330 GILMOUR ST, OTTAWA, ON, K2P 2P6 OTTAWA ON K2P 2P6	209.0	<a href="#">112</a>
CLARIDGE HOMES (89 NEPEAN) INC.	89 NEPEAN STREET, OTTAWA, ON K2P 0A2 Ottawa ON	242.8	<a href="#">145</a>

### **SCT - Scott's Manufacturing Directory**

A search of the SCT database, dated 1992-Mar 2011\* has found that there are 42 SCT site(s) within approximately 0.25 kilometers of the project property.

<b><u>Site</u></b>	<b><u>Address</u></b>	<b><u>Distance (m)</u></b>	<b><u>Map Key</u></b>
CDIA Report Newsletter	338 Somerset St W Unit 4 Ottawa ON K2P 0J9	60.6	<a href="#">12</a>
whatif? Technologies Inc.	338 Somerset St W Unit 3 Ottawa ON K2P 0J9	60.6	<a href="#">12</a>
DOMUS SOFTWARE LTD	309 COOPER ST UNIT 500 OTTAWA ON K2P 0G5	110.1	<a href="#">43</a>
The Canadian Council on Social Development	309 Cooper St Floor 5 Ottawa ON K2P 0G5	110.1	<a href="#">43</a>
Cdn Council on Social Dev	309 Cooper St Floor 5 Ottawa ON K2P 0G5	110.1	<a href="#">43</a>
The Ottawa XPress	309 Cooper St Suite 401 Ottawa ON K2P 0G5	110.1	<a href="#">43</a>

<b><u>Site</u></b>	<b><u>Address</u></b>	<b><u>Distance (m)</u></b>	<b><u>Map Key</u></b>
The Ottawa Xpress	396 Cooper St Suite 204 Ottawa ON K2P 2H7	115.5	<a href="#"><u>46</u></a>
The Ottawa X Press - Div. of Communications Voir Inc.	396 Cooper St Suite 204 Ottawa ON K2P 2H7	115.5	<a href="#"><u>46</u></a>
Communications Voir Inc.	396 Cooper St Suite 204 Ottawa ON K2P 2H7	115.5	<a href="#"><u>46</u></a>
Communications Voir Inc.	396 Cooper St Suite 204 Ottawa ON K2P 2H7	115.5	<a href="#"><u>46</u></a>
Ottawa X Press	396 Cooper St Suite 204 Ottawa ON K2P 2H7	115.5	<a href="#"><u>46</u></a>
Imagnan Corp.	396 Cooper St Suite 203 Ottawa ON K2P 2H7	115.5	<a href="#"><u>46</u></a>
Biz Point Inc.	273 Bank St Ottawa ON K2P 1X5	116.8	<a href="#"><u>48</u></a>
Canus Plastics Inc.	300 Lisgar St Ottawa ON K2P 0E2	120.8	<a href="#"><u>50</u></a>
Canus Signs Plastics Ltd.	300 Lisgar St Ottawa ON K2P 0E2	120.8	<a href="#"><u>50</u></a>
HICKS MEDIA	300 Cooper St Suite 30 Ottawa ON K2P 0G7	124.6	<a href="#"><u>51</u></a>
Hicks Media - Div. of Gidney News & Publishing Limited	300 Cooper St Suite 30 Ottawa ON K2P 0G7	124.6	<a href="#"><u>51</u></a>
Akiva Publishing Inc.	251 Bank St Suite 206 Ottawa ON K2P 1X3	140.9	<a href="#"><u>57</u></a>



<b><u>Site</u></b>	<b><u>Address</u></b>	<b><u>Distance (m)</u></b>	<b><u>Map Key</u></b>
Capital Xtra - Div. of Pink	251 Bank St Unit 503 Ottawa ON K2P 1X3	140.9	<a href="#"><u>57</u></a>
McKenzie Publishing Inc.	251A Bank St Suite 500 Ottawa ON K2P 1X3	140.9	<a href="#"><u>57</u></a>
Supremex Inc.	270 MacLaren St Suite 25 Ottawa ON K2P 0M3	145.9	<a href="#"><u>62</u></a>
Innova Envelope	270 MacLaren St Ottawa ON K2P 0M3	145.9	<a href="#"><u>62</u></a>
E.L. Littlejohn & Associates Ltd.	267 O'Connor St Ottawa ON K2P 1V3	146.0	<a href="#"><u>63</u></a>
The Dental Technology Group	267 O'Connor St Suite 101 Ottawa ON K2P 1V3	146.0	<a href="#"><u>63</u></a>
E.L. LITTLEJOHN & ASSOCIATES	267 O'Connor St Ottawa ON K2P 1V3	146.0	<a href="#"><u>63</u></a>
DENTAL TECHNOLOGY GROUP INC.	267 O'CONNOR ST SUITE 101 OTTAWA ON K2P 1V3	146.0	<a href="#"><u>63</u></a>
Cdn Council-International Law	236 Metcalfe St Suite 215 Ottawa ON K2P 1R3	161.9	<a href="#"><u>76</u></a>
Canadian Council on Social	190 O'Connor St Suite 100 Ottawa ON K2P 2R3	172.6	<a href="#"><u>85</u></a>
Koffman Signs Ltd.	146 Nepean St Ottawa ON K2P 0B6	174.7	<a href="#"><u>89</u></a>

<b>Site</b>	<b>Address</b>	<b>Distance (m)</b>	<b>Map Key</b>
KOFFMAN SIGNS	146 NEPEAN ST OTTAWA ON K2P 0B6	174.7	<a href="#"><u>89</u></a>
Canadian Bible Society	315 Lisgar St Ottawa ON K2P 0E1	181.1	<a href="#"><u>93</u></a>
WALLACK'S ART & DRAFTING	231 BANK ST OTTAWA ON K2P 1W9	192.6	<a href="#"><u>99</u></a>
Soundmaster Ltd.	386 MacLaren St Ottawa ON K2P 0M8	201.0	<a href="#"><u>108</u></a>
Invenire4 Ltd.	260 Metcalfe St Unit 2A Ottawa ON K2P 1R6	202.9	<a href="#"><u>111</u></a>
Chromatek Dental Laboratories	225 Metcalfe St Suite 500 Ottawa ON K2P 1P9	213.8	<a href="#"><u>117</u></a>
F K Dental Lab Ltd	225 Metcalfe St Suite 500 Ottawa ON K2P 1P9	213.8	<a href="#"><u>117</u></a>
COOKWARE CENTRE (THE)	220 BANK ST OTTAWA ON K2P 1X1	215.5	<a href="#"><u>118</u></a>
Itplanit Services Corp.	180 Metcalfe St Suite 503 Ottawa ON K2P 1P5	223.3	<a href="#"><u>124</u></a>
CAPITAL XTRA INC.	177 NEPEAN ST SUITE 500 OTTAWA ON K2P 0B4	237.1	<a href="#"><u>138</u></a>
Air Force Productions Ltd.	222 Somerset St W Ottawa ON K2P 2G3	237.5	<a href="#"><u>140</u></a>
Jacintalnk	207 Bank St Suite 242 Ottawa ON K2P 2N2	249.5	<a href="#"><u>159</u></a>

<b><u>Site</u></b>	<b><u>Address</u></b>	<b><u>Distance (m)</u></b>	<b><u>Map Key</u></b>
To Be Publications Inc.	207 Bank St Ottawa ON K2P 2N2	249.5	<a href="#">159</a>

## **SPL - Ontario Spills**

A search of the SPL database, dated 1988-Mar 2020; Jul 2020 - Aug 2020 has found that there are 19 SPL site(s) within approximately 0.25 kilometers of the project property.

<b><u>Site</u></b>	<b><u>Address</u></b>	<b><u>Distance (m)</u></b>	<b><u>Map Key</u></b>
Enbridge Gas Distribution Inc.	338 Sommerset West Ottawa ON	60.6	<a href="#">12</a>
	340 SOMERSET STREET WEST<UNOFFICIAL> Ottawa ON K2P 0J9	66.0	<a href="#">14</a>
OTTAWA HYDRO	375 COOPER STREET TRANSFORMER OTTAWA CITY ON K2P 0G8	69.6	<a href="#">17</a>
Enbridge Gas Distribution Inc.	331 Cooper St. Ottawa ON	71.7	<a href="#">19</a>
s.21	283 Maclaren, Ottawa Ottawa ON	105.3	<a href="#">39</a>
Enbridge Gas Distribution Inc.	310 Cooper St. Ottawa ON	105.4	<a href="#">40</a>
Enbridge Gas Distribution Inc.	250 Lisgar Street Ottawa ON	126.3	<a href="#">52</a>
MOTOR VEHICLE	250 LISGAR STR. MOTOR VEHICLE (OPERATING FLUID) OTTAWA CITY ON K2P 0C8	126.3	<a href="#">52</a>

<b>Site</b>	<b>Address</b>	<b>Distance (m)</b>	<b>Map Key</b>
Claridge Homes (Carson) Inc.	287 Lisgar Avenue Ottawa ON K2P 1K8	142.6	<a href="#"><u>59</u></a>
PRIVATE OWNER	LOT BESIDE 374 MACLAREN STREET. MOTOR VEHICLE (OPERATING FLUID) OTTAWA CITY ON K2P 0M6	150.0	<a href="#"><u>67</u></a>
Parson Refrigeration (1985) Ltd.	296 Bank St Ottawa ON	173.6	<a href="#"><u>87</u></a>
Parson Refrigeration (1985) Ltd.	296 Bank St. Ottawa ON K2P 1X8	173.6	<a href="#"><u>87</u></a>
Enbridge Gas Distribution Inc.	384 MacLaren St Ottawa ON K2P 0M8	200.0	<a href="#"><u>106</u></a>
City of Ottawa	North side of Nepean St., near #88 (between O'Connor St. and Metcalfe St.) Ottawa ON	202.3	<a href="#"><u>110</u></a>
PRIVATE BUSINESS	232 BANK ST STORAGE TANK OTTAWA ON K2P 1X1	215.5	<a href="#"><u>118</u></a>
SHELL CANADA PRODUCTS LTD.	154 O'CONNOR ST. SHELL CANADA GAS STATION SERVICE STATION OTTAWA CITY ON K2P 1T5	242.3	<a href="#"><u>144</u></a>
SHELL CANADA PRODUCTS LTD.	154 O'CONNER STREET SERVICE STATION OTTAWA CITY ON	242.3	<a href="#"><u>144</u></a>
OTTAWA BOARD OF EDUCATION	300 GILMOUR ST. OTTAWA CITY ON	246.4	<a href="#"><u>149</u></a>
Enbridge Gas Distribution Inc.	Bank St and Nepean St Ottawa ON	247.8	<a href="#"><u>153</u></a>

## **VAR - Variances for Abandonment of Underground Storage Tanks**

A search of the VAR database, dated Jul 31, 2020 has found that there are 2 VAR site(s) within approximately 0.25 kilometers of the project property.

<b><u>Site</u></b>	<b><u>Address</u></b>	<b><u>Distance (m)</u></b>	<b><u>Map Key</u></b>
DALE R KENNY	309 COOPER ST., OTTAWA, ON, K2P 0G5, CA ON	110.1	<a href="#"><u>43</u></a>
MICHAEL RICHARD HILL	235 SOMERSET ST W., OTTAWA, ON, K2P 0J3, CA ON	217.3	<a href="#"><u>119</u></a>

## **WWIS - Water Well Information System**

A search of the WWIS database, dated Apr 30, 2020 has found that there are 30 WWIS site(s) within approximately 0.25 kilometers of the project property.

<b><u>Site</u></b>	<b><u>Address</u></b>	<b><u>Distance (m)</u></b>	<b><u>Map Key</u></b>
	ON <i>Well ID: 7211110</i>	0.0	<a href="#"><u>1</u></a>
	338 SOMERSET STREET WEST OTTAWA ON <i>Well ID: 7046637</i>	52.6	<a href="#"><u>9</u></a>
	315 COOPER ST Ottawa ON <i>Well ID: 7312996</i>	61.1	<a href="#"><u>13</u></a>
	331 Cooper St Ottawa ON <i>Well ID: 7334763</i>	69.5	<a href="#"><u>16</u></a>
	355 COOPER ST OTTAWA ON <i>Well ID: 7305581</i>	87.6	<a href="#"><u>29</u></a>
	SOMERSET ROADWAY OTTAWA ON <i>Well ID: 1535586</i>	90.2	<a href="#"><u>30</u></a>
	355 COOPER ST OTTAWA ON	91.2	<a href="#"><u>31</u></a>

<u>Site</u>	<u>Address</u>	<u>Distance (m)</u>	<u>Map Key</u>
	<i>Well ID:</i> 7305579		
	355 COOPER ST OTTAWA ON	97.2	<a href="#"><u>35</u></a>
	<i>Well ID:</i> 7305582		
	355 COOPER ST OTTAWA ON	104.2	<a href="#"><u>37</u></a>
	<i>Well ID:</i> 7305580		
	355 COOPER ST Ottawa ON	104.7	<a href="#"><u>38</u></a>
	<i>Well ID:</i> 7312995		
	250 Lisgar St Ottawa ON	126.3	<a href="#"><u>52</u></a>
	<i>Well ID:</i> 7334675		
	ON	159.6	<a href="#"><u>73</u></a>
	<i>Well ID:</i> 7211111		
	296 BANK ST. OTTAWA ON	160.4	<a href="#"><u>74</u></a>
	<i>Well ID:</i> 7246842		
	296 BANK ST. OTTAWA ON	160.4	<a href="#"><u>74</u></a>
	<i>Well ID:</i> 7246843		
	356 MACLAREN STREET Ottawa ON	173.1	<a href="#"><u>86</u></a>
	<i>Well ID:</i> 7218928		
	BRONSON RD AND RAVEN Ottawa ON	181.8	<a href="#"><u>94</u></a>
	<i>Well ID:</i> 7337489		
	180 WALLER ST OTTAWA ON	199.7	<a href="#"><u>105</u></a>
	<i>Well ID:</i> 7212067		
	384 MC LAUREN RD OTTAWA ON	200.0	<a href="#"><u>106</u></a>
	<i>Well ID:</i> 7212003		

<u>Site</u>	<u>Address</u>	<u>Distance (m)</u>	<u>Map Key</u>
	ON <i>Well ID: 7296899</i>	200.8	<a href="#">107</a>
	384 MCLAUREN RD OTTAWA ON <i>Well ID: 7212004</i>	202.2	<a href="#">109</a>
	180 METCALFE STREET Ottawa ON <i>Well ID: 7236609</i>	223.1	<a href="#">123</a>
	180 METCALFE STREET ON <i>Well ID: 7236607</i>	223.3	<a href="#">124</a>
	366 382 BANK STREET Ottawa ON <i>Well ID: 7295729</i>	227.8	<a href="#">130</a>
	366 382 BANK STREET Ottawa ON <i>Well ID: 7295730</i>	238.3	<a href="#">141</a>
	154 O'CONNOR STREET Ottawa ON <i>Well ID: 7137421</i>	245.5	<a href="#">146</a>
	366 382 BANKS STREET Ottawa ON <i>Well ID: 7295732</i>	246.0	<a href="#">148</a>
	366 382 BANK STREET Ottawa ON <i>Well ID: 7295731</i>	247.7	<a href="#">152</a>
	154 O'CONNOR STREET Ottawa ON <i>Well ID: 7130914</i>	247.9	<a href="#">154</a>
	170 METCALFE ST lot D con C Ottawa ON <i>Well ID: 7318397</i>	248.4	<a href="#">156</a>
	170 METCALFE ST lot D con C Ottawa ON	249.1	<a href="#">157</a>

**Site**

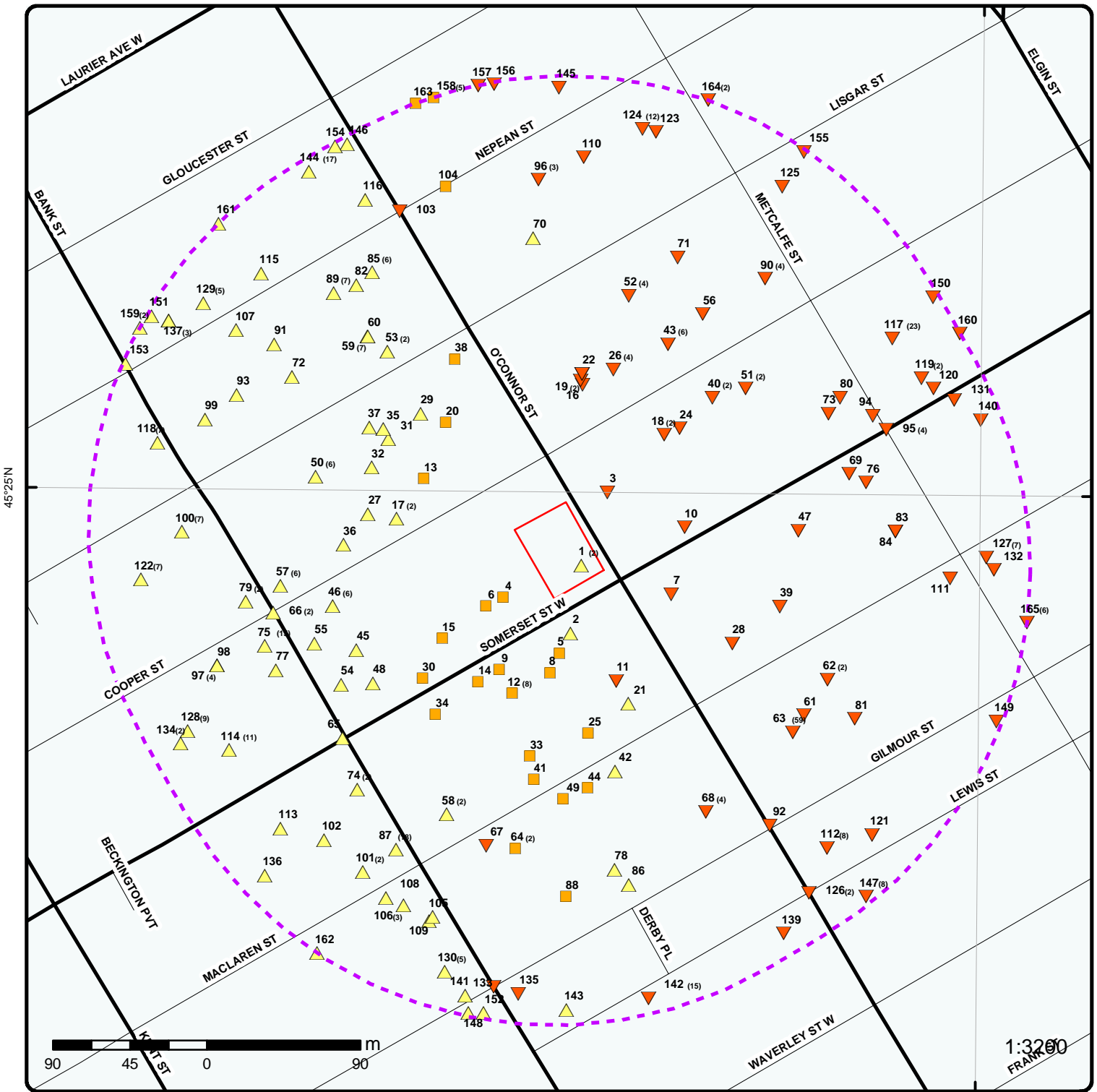
**Address**

**Distance (m)**

**Map Key**

*Well ID: 7318398*





### Map : 0.25 Kilometer Radius

Order Number: 21011400150

Address: 311 Somerset Street West, Ottawa, ON

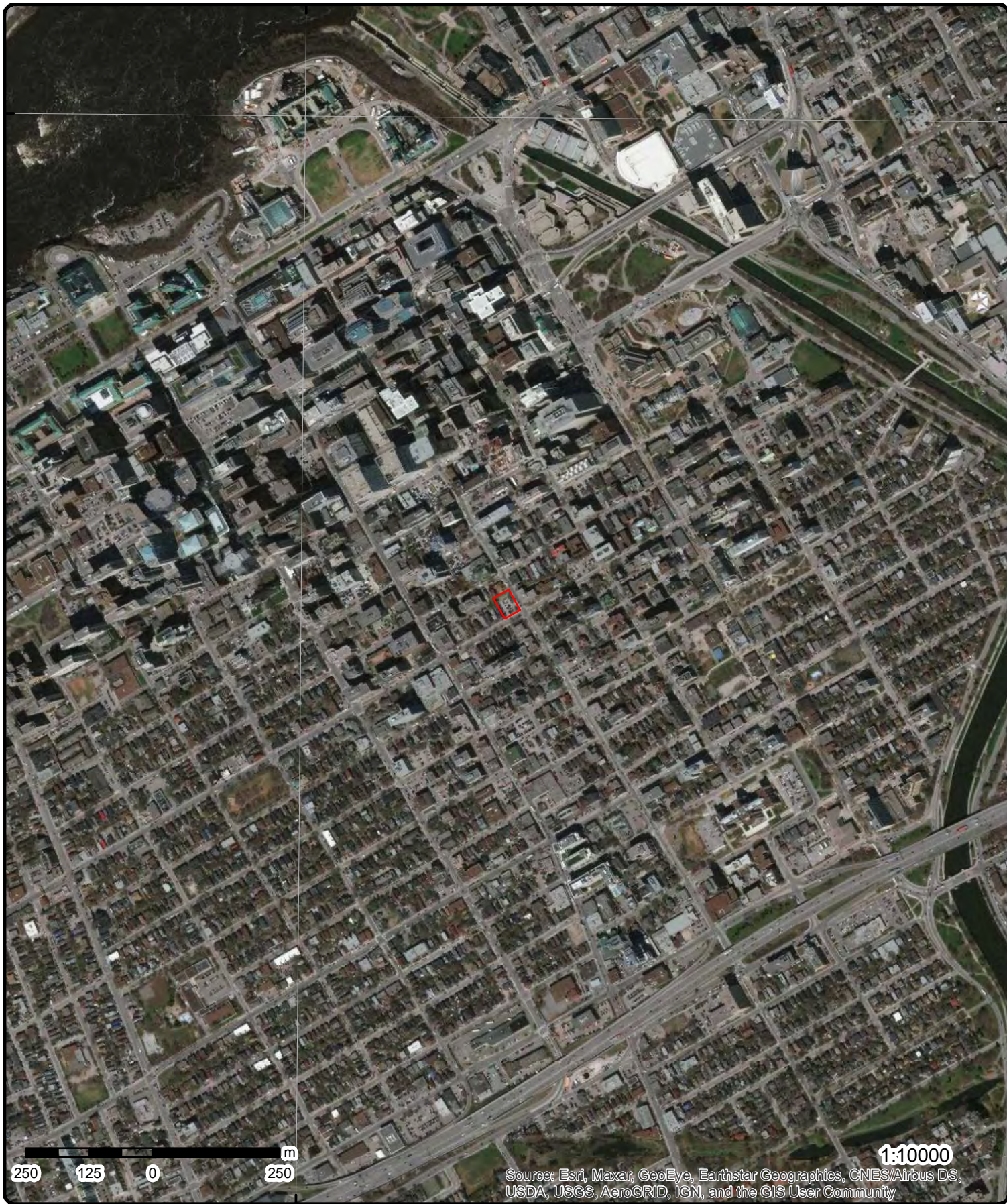


Project Property	Expressway	Industrial and Resource - Regions	National Park
Buffer Outline	Principal Highway	Main Line	Provincial or Territorial Park
Eris Sites with Higher Elevation	Secondary Highway	Sidetrack	Other Park
Eris Sites with Same Elevation	Major Road	Transit Line	Golf Course or Driving Range
Eris Sites with Lower Elevation	Local road	Abandoned Line	Park or Sports Field
Eris Sites with Unknown Elevation	Trail	Proposed Road	Other Recreation Area
	Proposed Road		
	Ferry Route/Ice Road		

75°42'W

45°25'30"N

45°25'30"N



Source: Esri, Maxar, GeoEye, Earthstar Geographics, CNES/Airbus DS, USDA, USGS, AeroGRID, IGN, and the GIS User Community

**Aerial** Year: 2015

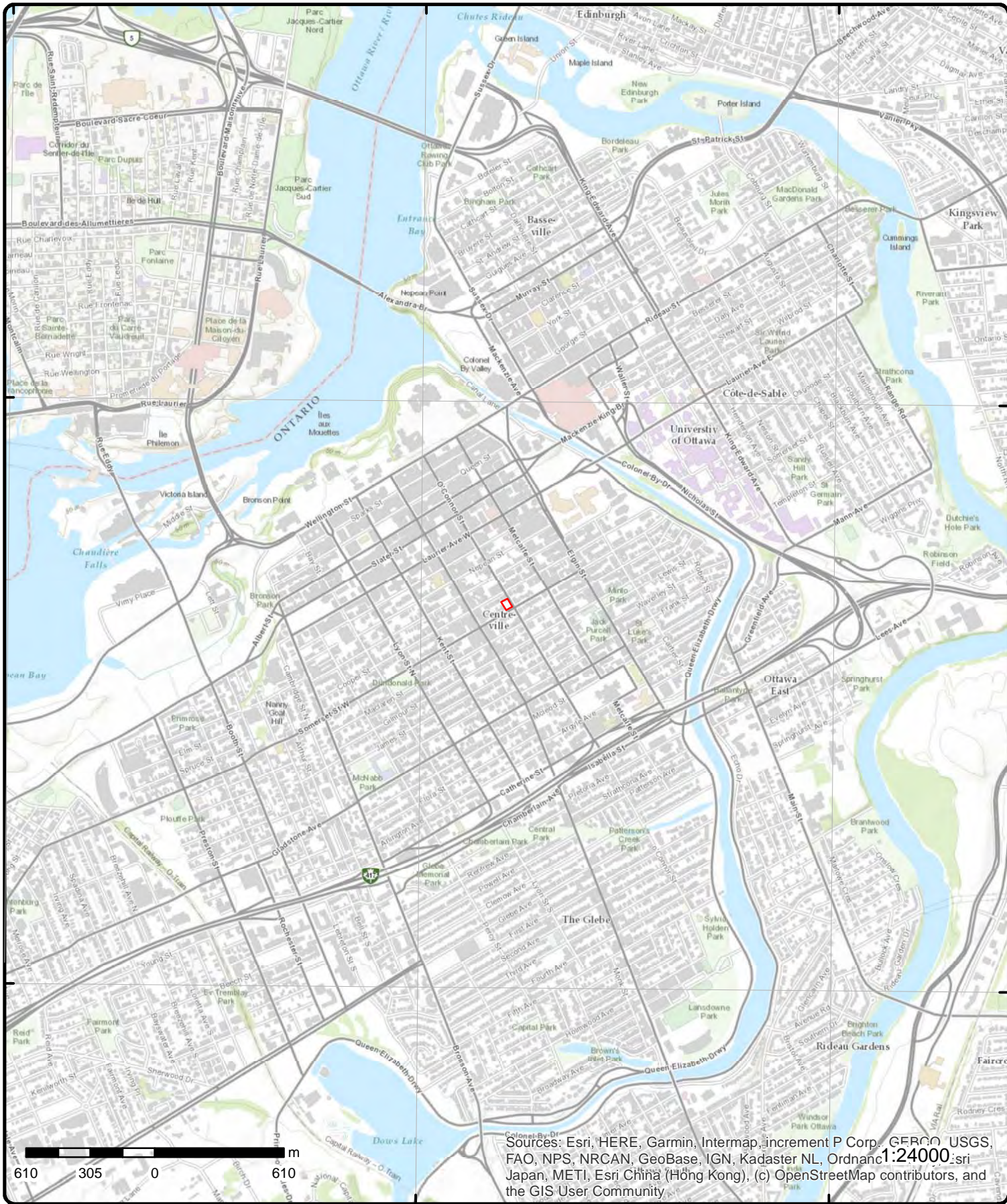
**Address: 311 Somerset Street West, Ottawa, ON**

Source: ESRI World Imagery

Order Number: 21011400150



© ERIS Information Limited Partnership



Sources: Esri, HERE, Garmin, Intermap, increment P Corp., GEBCO, USGS, FAO, NPS, NRCAN, GeoBase, IGN, Kadaster NL, Ordnance Survey, Esri Japan, METI, Esri China (Hong Kong), (c) OpenStreetMap contributors, and the GIS User Community

# Topographic Map

Address: 311 Somerset Street West, ON

Source: ESRI World Topographic Map

Order Number: 21011400150



© ERIS Information Limited Partnership

# Detail Report

Map Key	Number of Records	Direction/ Distance (m)	Elev/Diff (m)	Site	DB
<a href="#">1</a>	1 of 2	ESE/0.0	75.9 / 0.03	ON	WWIS

<p><b>Well ID:</b> 7211110</p> <p><b>Construction Date:</b></p> <p><b>Primary Water Use:</b> Monitoring</p> <p><b>Sec. Water Use:</b></p> <p><b>Final Well Status:</b> Abandoned-Other</p> <p><b>Water Type:</b></p> <p><b>Casing Material:</b></p> <p><b>Audit No:</b> Z096856</p> <p><b>Tag:</b> A152341</p> <p><b>Construction Method:</b></p> <p><b>Elevation (m):</b></p> <p><b>Elevation Reliability:</b></p> <p><b>Depth to Bedrock:</b></p> <p><b>Well Depth:</b></p> <p><b>Overburden/Bedrock:</b></p> <p><b>Pump Rate:</b></p> <p><b>Static Water Level:</b></p> <p><b>Flowing (Y/N):</b></p> <p><b>Flow Rate:</b></p> <p><b>Clear/Cloudy:</b></p>	<p><b>Data Entry Status:</b></p> <p><b>Data Src:</b></p> <p><b>Date Received:</b> 11/14/2013</p> <p><b>Selected Flag:</b> Yes</p> <p><b>Abandonment Rec:</b> Yes</p> <p><b>Contractor:</b> 6894</p> <p><b>Form Version:</b> 7</p> <p><b>Owner:</b></p> <p><b>Street Name:</b></p> <p><b>County:</b> OTTAWA</p> <p><b>Municipality:</b> OTTAWA CITY</p> <p><b>Site Info:</b></p> <p><b>Lot:</b></p> <p><b>Concession:</b></p> <p><b>Concession Name:</b></p> <p><b>Easting NAD83:</b></p> <p><b>Northing NAD83:</b></p> <p><b>Zone:</b></p> <p><b>UTM Reliability:</b></p>
--	---

**PDF URL (Map):** [https://d2khazk8e83rdv.cloudfront.net/moe\\_mapping/downloads/2Water/Wells\\_pdfs/721\7211110.pdf](https://d2khazk8e83rdv.cloudfront.net/moe_mapping/downloads/2Water/Wells_pdfs/721\7211110.pdf)

**Bore Hole Information**

<p><b>Bore Hole ID:</b> 1004633069</p> <p><b>DP2BR:</b></p> <p><b>Spatial Status:</b></p> <p><b>Code OB:</b></p> <p><b>Code OB Desc:</b></p> <p><b>Open Hole:</b></p> <p><b>Cluster Kind:</b></p> <p><b>Date Completed:</b></p> <p><b>Remarks:</b></p> <p><b>Elevrc Desc:</b></p> <p><b>Location Source Date:</b></p> <p><b>Improvement Location Source:</b></p> <p><b>Improvement Location Method:</b></p> <p><b>Source Revision Comment:</b></p> <p><b>Supplier Comment:</b></p>	<p><b>Elevation:</b> 71.988525</p> <p><b>Elevrc:</b></p> <p><b>Zone:</b> 18</p> <p><b>East83:</b> 445650</p> <p><b>North83:</b> 5029430</p> <p><b>Org CS:</b> UTM83</p> <p><b>UTMRC:</b> 3</p> <p><b>UTMRC Desc:</b> margin of error : 10 - 30 m</p> <p><b>Location Method:</b> wwr</p>
--	---

**Annular Space/Abandonment Sealing Record**

**Plug ID:** 1004895719

**Layer:** 1

**Plug From:** 57

**Plug To:** 0

**Plug Depth UOM:** ft

Map Key	Number of Records	Direction/ Distance (m)	Elev/Diff (m)	Site	DB
<b><u>Method of Construction &amp; Well Use</u></b>					
	Method Construction ID:	1004895718			
	Method Construction Code:				
	Method Construction:				
	Other Method Construction:				
<b><u>Pipe Information</u></b>					
	Pipe ID:	1004895711			
	Casing No:	0			
	Comment:				
	Alt Name:				
<b><u>Construction Record - Casing</u></b>					
	Casing ID:	1004895715			
	Layer:				
	Material:				
	Open Hole or Material:				
	Depth From:				
	Depth To:				
	Casing Diameter:				
	Casing Diameter UOM:	inch			
	Casing Depth UOM:	ft			
<b><u>Construction Record - Screen</u></b>					
	Screen ID:	1004895716			
	Layer:				
	Slot:				
	Screen Top Depth:				
	Screen End Depth:				
	Screen Material:				
	Screen Depth UOM:	ft			
	Screen Diameter UOM:	inch			
	Screen Diameter:				
<b><u>Water Details</u></b>					
	Water ID:	1004895714			
	Layer:				
	Kind Code:				
	Kind:				
	Water Found Depth:				
	Water Found Depth UOM:	ft			
<b><u>Hole Diameter</u></b>					
	Hole ID:	1004895713			
	Diameter:				
	Depth From:				
	Depth To:				
	Hole Depth UOM:	ft			
	Hole Diameter UOM:	inch			

Map Key	Number of Records	Direction/ Distance (m)	Elev/Diff (m)	Site	DB
Order No:	20150626030			<b>Nearest Intersection:</b>	
Status:	C			<b>Municipality:</b>	
Report Type:	Standard Report			<b>Client Prov/State:</b>	ON
Report Date:	06-JUL-15			<b>Search Radius (km):</b>	.25
Date Received:	26-JUN-15			<b>X:</b>	-75.694742
Previous Site Name:				<b>Y:</b>	45.416336
Lot/Building Size:					
Additional Info Ordered:					

<u>2</u>	1 of 1	SSE/22.1	75.9 / 0.03	322 SOMERSET STREET WEST OTTAWA ON	HINC
<b>External File Num:</b>	FS INC 0611-04091				
<b>Fuel Occurrence Type:</b>	Pipeline Strike				
<b>Date of Occurrence:</b>	11/27/2006				
<b>Fuel Type Involved:</b>	Natural Gas				
<b>Status Desc:</b>	Completed - Causal Analysis(End)				
<b>Job Type Desc:</b>	Incident/Near-Miss Occurrence (FS)				
<b>Oper. Type Involved:</b>	Commercial (e.g. restaurant, business unit, etc)				
<b>Service Interruptions:</b>	No				
<b>Property Damage:</b>	No				
<b>Fuel Life Cycle Stage:</b>	Utilization				
<b>Root Cause:</b>	Root Cause: Equipment/Material/Component:No Procedures:Yes Maintenance:No Design:No Training:Yes Management:No Human Factors:No				
<b>Reported Details:</b>					
<b>Fuel Category:</b>	Gaseous Fuel				
<b>Occurrence Type:</b>	Incident				
<b>Affiliation:</b>	Industry Stakeholder (Licensee/Registration/Certificate Holder, Facility Owner, etc.)				
<b>County Name:</b>	Ottawa				
<b>Approx. Quant. Rel:</b>					
<b>Nearby body of water:</b>					
<b>Enter Drainage Syst.:</b>					
<b>Approx. Quant. Unit:</b>					
<b>Environmental Impact:</b>					

<u>3</u>	1 of 1	NE/24.0	75.2 / -0.68	KEN RALPH 231 O'CONNOR ST.,OTTAWA,ON,K2P 1T8,CA ON	PINC	
<b>Incident ID:</b>					<b>Fuel Category:</b>	Natural Gas
<b>Incident No:</b>	1602812				<b>Health Impact:</b>	
<b>Incident Reported Dt:</b>	3/24/2015				<b>Environment Impact:</b>	
<b>Type:</b>	FS-Pipeline Incident				<b>Property Damage:</b>	Yes
<b>Status Code:</b>					<b>Service Interrupt:</b>	
<b>Customer Acct Name:</b>	KEN RALPH				<b>Enforce Policy:</b>	Yes
<b>Incident Address:</b>	231 O'CONNOR ST.,OTTAWA,ON,K2P 1T8, CA				<b>Public Relation:</b>	
<b>Tank Status:</b>	Pipeline Damage Reason Est				<b>Pipeline System:</b>	
<b>Task No:</b>	5416036				<b>Depth:</b>	
<b>Spills Action Centre:</b>					<b>Pipe Material:</b>	
<b>Fuel Type:</b>					<b>PSIG:</b>	
<b>Fuel Occurrence Tp:</b>					<b>Attribute Category:</b>	FS-Perform P-line Inc Invest
<b>Date of Occurrence:</b>					<b>Regulator Location:</b>	
<b>Occurrence Start Dt:</b>	2015/03/24				<b>Method Details:</b>	E-mail
<b>Operation Type:</b>						
<b>Pipeline Type:</b>						
<b>Regulator Type:</b>						
<b>Summary:</b>	231 O'CONNOR ST, OTTAWA - PIPELINE HIT - 1/2"					
<b>Reported By:</b>	Tracy Penney - enbridge					
<b>Affiliation:</b>						
<b>Occurrence Desc:</b>						
<b>Damage Reason:</b>	Excavation practices not sufficient					

Map Key	Number of Records	Direction/ Distance (m)	Elev/Diff (m)	Site	DB
<b>Notes:</b>					
<u>4</u>	1 of 1	WSW/25.5	75.9 / 0.00	327 Somerset St W Ottawa ON K2P0J8	EHS
<b>Order No:</b>	20151130011			<b>Nearest Intersection:</b>	
<b>Status:</b>	C			<b>Municipality:</b>	
<b>Report Type:</b>	Custom Report			<b>Client Prov/State:</b>	ON
<b>Report Date:</b>	03-DEC-15			<b>Search Radius (km):</b>	.25
<b>Date Received:</b>	30-NOV-15			<b>X:</b>	-75.695217
<b>Previous Site Name:</b>				<b>Y:</b>	45.416108
<b>Lot/Building Size:</b>					
<b>Additional Info Ordered:</b>					
<u>5</u>	1 of 1	S/32.0	75.9 / 0.00	324 Somerset Street West Ottawa ON K2P 0J9	EHS
<b>Order No:</b>	20041214013			<b>Nearest Intersection:</b>	Somerset Street West
<b>Status:</b>	C			<b>Municipality:</b>	
<b>Report Type:</b>	Custom Report			<b>Client Prov/State:</b>	ON
<b>Report Date:</b>	12/16/04			<b>Search Radius (km):</b>	0.25
<b>Date Received:</b>	12/14/04			<b>X:</b>	-75.694783
<b>Previous Site Name:</b>				<b>Y:</b>	45.415917
<b>Lot/Building Size:</b>					
<b>Additional Info Ordered:</b>					
<u>6</u>	1 of 1	WSW/37.0	75.9 / 0.00	ALLAN KWAI 331 SOMERSET ST. W., SWM OTTAWA CITY ON K2P 0J8	CA
<b>Certificate #:</b>	3-1581-97-				
<b>Application Year:</b>	97				
<b>Issue Date:</b>	10/28/1997				
<b>Approval Type:</b>	Municipal sewage				
<b>Status:</b>	Approved				
<b>Application Type:</b>					
<b>Client Name:</b>					
<b>Client Address:</b>					
<b>Client City:</b>					
<b>Client Postal Code:</b>					
<b>Project Description:</b>					
<b>Contaminants:</b>					
<b>Emission Control:</b>					
<u>7</u>	1 of 1	ESE/41.9	74.9 / -1.00	300 Somerset St W Ottawa ON K2P0J6	EHS
<b>Order No:</b>	20130710005			<b>Nearest Intersection:</b>	
<b>Status:</b>	C			<b>Municipality:</b>	
<b>Report Type:</b>	Custom Report			<b>Client Prov/State:</b>	ON
<b>Report Date:</b>	16-JUL-13			<b>Search Radius (km):</b>	.25
<b>Date Received:</b>	10-JUL-13			<b>X:</b>	-75.693958
<b>Previous Site Name:</b>				<b>Y:</b>	45.416131
<b>Lot/Building Size:</b>					
<b>Additional Info Ordered:</b>					

Map Key	Number of Records	Direction/ Distance (m)	Elev/Diff (m)	Site	DB
<u>8</u>	1 of 1	S/43.2	75.9 / 0.00	326 Somerset St W Ottawa ON K2P0J9	EHS
<b>Order No:</b>		20170203024		<b>Nearest Intersection:</b>	
<b>Status:</b>		C		<b>Municipality:</b>	
<b>Report Type:</b>		Standard Report		<b>Client Prov/State:</b> ON	
<b>Report Date:</b>		08-FEB-17		<b>Search Radius (km):</b> .25	
<b>Date Received:</b>		03-FEB-17		<b>X:</b> -75.69486	
<b>Previous Site Name:</b>				<b>Y:</b> 45.415713	
<b>Lot/Building Size:</b>					
<b>Additional Info Ordered:</b>					

<u>9</u>	1 of 1	SW/52.6	75.9 / 0.00	338 SOMERSET STREET WEST OTTAWA ON	WWIS
<b>Well ID:</b>		7046637		<b>Data Entry Status:</b>	
<b>Construction Date:</b>				<b>Data Src:</b>	
<b>Primary Water Use:</b>				<b>Date Received:</b> 7/17/2007	
<b>Sec. Water Use:</b>				<b>Selected Flag:</b> Yes	
<b>Final Well Status:</b>		Observation Wells		<b>Abandonment Rec:</b>	
<b>Water Type:</b>				<b>Contractor:</b> 7241	
<b>Casing Material:</b>				<b>Form Version:</b> 3	
<b>Audit No:</b>		Z74024		<b>Owner:</b>	
<b>Tag:</b>		A061568		<b>Street Name:</b> 338 SOMERSET STREET WEST	
<b>Construction Method:</b>				<b>County:</b> OTTAWA	
<b>Elevation (m):</b>				<b>Municipality:</b> OTTAWA CITY	
<b>Elevation Reliability:</b>				<b>Site Info:</b>	
<b>Depth to Bedrock:</b>				<b>Lot:</b>	
<b>Well Depth:</b>				<b>Concession:</b>	
<b>Overburden/Bedrock:</b>				<b>Concession Name:</b>	
<b>Pump Rate:</b>				<b>Easting NAD83:</b>	
<b>Static Water Level:</b>				<b>Northing NAD83:</b>	
<b>Flowing (Y/N):</b>				<b>Zone:</b>	
<b>Flow Rate:</b>				<b>UTM Reliability:</b>	
<b>Clear/Cloudy:</b>					

**PDF URL (Map):** [https://d2khazk8e83rdv.cloudfront.net/moe\\_mapping/downloads/2Water/Wells\\_pdfs/704\7046637.pdf](https://d2khazk8e83rdv.cloudfront.net/moe_mapping/downloads/2Water/Wells_pdfs/704\7046637.pdf)

**Bore Hole Information**

<b>Bore Hole ID:</b>	23046637	<b>Elevation:</b>	72.558959
<b>DP2BR:</b>		<b>Elevrc:</b>	
<b>Spatial Status:</b>		<b>Zone:</b>	18
<b>Code OB:</b>		<b>East83:</b>	445602
<b>Code OB Desc:</b>		<b>North83:</b>	5029369
<b>Open Hole:</b>		<b>Org CS:</b>	UTM83
<b>Cluster Kind:</b>		<b>UTMRC:</b>	3
<b>Date Completed:</b>	6/22/2007	<b>UTMRC Desc:</b>	margin of error : 10 - 30 m
<b>Remarks:</b>		<b>Location Method:</b>	wwr
<b>Elevrc Desc:</b>			
<b>Location Source Date:</b>			
<b>Improvement Location Source:</b>			
<b>Improvement Location Method:</b>			
<b>Source Revision Comment:</b>			
<b>Supplier Comment:</b>			

**Overburden and Bedrock  
Materials Interval**

<b>Formation ID:</b>	30546637
<b>Layer:</b>	5
<b>Color:</b>	2



<b>Map Key</b>	<b>Number of Records</b>	<b>Direction/ Distance (m)</b>	<b>Elev/Diff (m)</b>	<b>Site</b>	<b>DB</b>
<b>General Color:</b>		GREY			
<b>Mat1:</b>		05			
<b>Most Common Material:</b>		CLAY			
<b>Mat2:</b>		91			
<b>Mat2 Desc:</b>		WATER-BEARING			
<b>Mat3:</b>		85			
<b>Mat3 Desc:</b>		SOFT			
<b>Formation Top Depth:</b>		6.1			
<b>Formation End Depth:</b>		8.23			
<b>Formation End Depth UOM:</b>		m			
<b><u>Overburden and Bedrock Materials Interval</u></b>					
<b>Formation ID:</b>		30246637			
<b>Layer:</b>		2			
<b>Color:</b>		6			
<b>General Color:</b>		BROWN			
<b>Mat1:</b>		06			
<b>Most Common Material:</b>		SILT			
<b>Mat2:</b>		28			
<b>Mat2 Desc:</b>		SAND			
<b>Mat3:</b>		05			
<b>Mat3 Desc:</b>		CLAY			
<b>Formation Top Depth:</b>		.91			
<b>Formation End Depth:</b>		1.5			
<b>Formation End Depth UOM:</b>		m			
<b><u>Overburden and Bedrock Materials Interval</u></b>					
<b>Formation ID:</b>		30446637			
<b>Layer:</b>		4			
<b>Color:</b>		2			
<b>General Color:</b>		GREY			
<b>Mat1:</b>		05			
<b>Most Common Material:</b>		CLAY			
<b>Mat2:</b>		06			
<b>Mat2 Desc:</b>		SILT			
<b>Mat3:</b>		85			
<b>Mat3 Desc:</b>		SOFT			
<b>Formation Top Depth:</b>		3.66			
<b>Formation End Depth:</b>		6.1			
<b>Formation End Depth UOM:</b>		m			
<b><u>Overburden and Bedrock Materials Interval</u></b>					
<b>Formation ID:</b>		30146637			
<b>Layer:</b>		1			
<b>Color:</b>		6			
<b>General Color:</b>		BROWN			
<b>Mat1:</b>		02			
<b>Most Common Material:</b>		TOPSOIL			
<b>Mat2:</b>		81			
<b>Mat2 Desc:</b>		SANDY			
<b>Mat3:</b>		11			
<b>Mat3 Desc:</b>		GRAVEL			
<b>Formation Top Depth:</b>		0			
<b>Formation End Depth:</b>		.91			
<b>Formation End Depth UOM:</b>		m			

<b>Map Key</b>	<b>Number of Records</b>	<b>Direction/ Distance (m)</b>	<b>Elev/Diff (m)</b>	<b>Site</b>	<b>DB</b>
<b><u>Overburden and Bedrock Materials Interval</u></b>					
<b>Formation ID:</b>		30346637			
<b>Layer:</b>		3			
<b>Color:</b>		6			
<b>General Color:</b>		BROWN			
<b>Mat1:</b>		06			
<b>Most Common Material:</b>		SILT			
<b>Mat2:</b>		05			
<b>Mat2 Desc:</b>		CLAY			
<b>Mat3:</b>		85			
<b>Mat3 Desc:</b>		SOFT			
<b>Formation Top Depth:</b>		1.5			
<b>Formation End Depth:</b>		3.66			
<b>Formation End Depth UOM:</b>		m			
<b><u>Annular Space/Abandonment Sealing Record</u></b>					
<b>Plug ID:</b>		44001303			
<b>Layer:</b>		3			
<b>Plug From:</b>					
<b>Plug To:</b>					
<b>Plug Depth UOM:</b>		m			
<b><u>Annular Space/Abandonment Sealing Record</u></b>					
<b>Plug ID:</b>		44001304			
<b>Layer:</b>		1			
<b>Plug From:</b>		0			
<b>Plug To:</b>		0.31			
<b>Plug Depth UOM:</b>		m			
<b><u>Annular Space/Abandonment Sealing Record</u></b>					
<b>Plug ID:</b>		44001302			
<b>Layer:</b>		2			
<b>Plug From:</b>		0.31			
<b>Plug To:</b>					
<b>Plug Depth UOM:</b>		m			
<b><u>Method of Construction &amp; Well Use</u></b>					
<b>Method Construction ID:</b>		25946637			
<b>Method Construction Code:</b>		B			
<b>Method Construction:</b>		Other Method			
<b>Other Method Construction:</b>					
<b><u>Pipe Information</u></b>					
<b>Pipe ID:</b>		29046637			
<b>Casing No:</b>		0			
<b>Comment:</b>					
<b>Alt Name:</b>					
<b><u>Construction Record - Casing</u></b>					

Map Key	Number of Records	Direction/ Distance (m)	Elev/Diff (m)	Site	DB
<b>Casing ID:</b> 42146637					
<b>Layer:</b> 1					
<b>Material:</b> 5					
<b>Open Hole or Material:</b> PLASTIC					
<b>Depth From:</b> 0					
<b>Depth To:</b> 4.88					
<b>Casing Diameter:</b> 3.81					
<b>Casing Diameter UOM:</b> cm					
<b>Casing Depth UOM:</b> m					
<b><u>Construction Record - Screen</u></b>					
<b>Screen ID:</b> 43146637					
<b>Layer:</b> 1					
<b>Slot:</b> 10					
<b>Screen Top Depth:</b> 4.88					
<b>Screen End Depth:</b> 8.23					
<b>Screen Material:</b> 5					
<b>Screen Depth UOM:</b> m					
<b>Screen Diameter UOM:</b> cm					
<b>Screen Diameter:</b>					
<b><u>Hole Diameter</u></b>					
<b>Hole ID:</b> 46000804					
<b>Diameter:</b> 8.89					
<b>Depth From:</b> 0					
<b>Depth To:</b> 8.23					
<b>Hole Depth UOM:</b> m					
<b>Hole Diameter UOM:</b> cm					

<u>10</u>	1 of 1	E/53.4	74.9 / -1.00	ON	BORE
<b>Borehole ID:</b>	613299			<b>Inclin FLG:</b>	No
<b>OGF ID:</b>	215514600			<b>SP Status:</b>	Initial Entry
<b>Status:</b>				<b>Surv Elev:</b>	No
<b>Type:</b>	Borehole			<b>Piezometer:</b>	No
<b>Use:</b>				<b>Primary Name:</b>	
<b>Completion Date:</b>	SEP-1933			<b>Municipality:</b>	
<b>Static Water Level:</b>	10.3			<b>Lot:</b>	
<b>Primary Water Use:</b>				<b>Township:</b>	
<b>Sec. Water Use:</b>				<b>Latitude DD:</b>	45.416483
<b>Total Depth m:</b>	-999			<b>Longitude DD:</b>	-75.693862
<b>Depth Ref:</b>	Ground Surface			<b>UTM Zone:</b>	18
<b>Depth Elev:</b>				<b>Easting:</b>	445711
<b>Drill Method:</b>				<b>Northing:</b>	5029452
<b>Orig Ground Elev m:</b>	71.3			<b>Location Accuracy:</b>	
<b>Elev Reliabil Note:</b>				<b>Accuracy:</b>	Not Applicable
<b>DEM Ground Elev m:</b>	72.1				
<b>Concession:</b>					
<b>Location D:</b>					
<b>Survey D:</b>					
<b>Comments:</b>					
<b><u>Borehole Geology Stratum</u></b>					
<b>Geology Stratum ID:</b>	218394567			<b>Mat Consistency:</b>	Compact
<b>Top Depth:</b>	3.4			<b>Material Moisture:</b>	
<b>Bottom Depth:</b>				<b>Material Texture:</b>	
<b>Material Color:</b>	Grey			<b>Non Geo Mat Type:</b>	
<b>Material 1:</b>	Clay			<b>Geologic Formation:</b>	

Map Key	Number of Records	Direction/ Distance (m)	Elev/Diff (m)	Site	DB
<b>Material 2:</b> <b>Material 3:</b> <b>Material 4:</b> <b>Gsc Material Description:</b> <b>Stratum Description:</b>		CLAY. SOFT. SOFT. CLAY. GREY,FIRM. CLAY. GREY,FIRM. TILL. COMPACT. BEDROCK. FOSSILIFER **Note: Many records provided by the department have a truncated [Stratum Description] field.		<b>Geologic Group:</b> <b>Geologic Period:</b> <b>Depositional Gen:</b>	
<b>Geology Stratum ID:</b> 218394565 <b>Top Depth:</b> 0 <b>Bottom Depth:</b> 1.5 <b>Material Color:</b> <b>Material 1:</b> Sand <b>Material 2:</b> <b>Material 3:</b> <b>Material 4:</b> <b>Gsc Material Description:</b> <b>Stratum Description:</b> SAND.				<b>Mat Consistency:</b> <b>Material Moisture:</b> <b>Material Texture:</b> <b>Non Geo Mat Type:</b> <b>Geologic Formation:</b> <b>Geologic Group:</b> <b>Geologic Period:</b> <b>Depositional Gen:</b>	
<b>Geology Stratum ID:</b> 218394566 <b>Top Depth:</b> 1.5 <b>Bottom Depth:</b> 3.4 <b>Material Color:</b> <b>Material 1:</b> Clay <b>Material 2:</b> <b>Material 3:</b> <b>Material 4:</b> <b>Gsc Material Description:</b> <b>Stratum Description:</b> CLAY. FIRM.				<b>Mat Consistency:</b> Firm <b>Material Moisture:</b> <b>Material Texture:</b> <b>Non Geo Mat Type:</b> <b>Geologic Formation:</b> <b>Geologic Group:</b> <b>Geologic Period:</b> <b>Depositional Gen:</b>	
<b>Source</b>					
<b>Source Type:</b> Data Survey <b>Source Orig:</b> Geological Survey of Canada <b>Source Date:</b> 1956-1972 <b>Confidence:</b> H <b>Observatio:</b> <b>Source Name:</b> Urban Geology Automated Information System (UGAIS) <b>Source Details:</b> File: OTTAWA2.txt RecordID: 058070 NTS_Sheet: 31G05G <b>Confiden 1:</b> Logged by professional. Exact and complete description of material and properties.		<b>Source Appl:</b> Spatial/Tabular <b>Source Iden:</b> 1 <b>Scale or Res:</b> Varies <b>Horizontal:</b> NAD27 <b>Verticalda:</b> Mean Average Sea Level			
<b>Source List</b>					
<b>Source Identifier:</b> 1 <b>Source Type:</b> Data Survey <b>Source Date:</b> 1956-1972 <b>Scale or Resolution:</b> Varies <b>Source Name:</b> Urban Geology Automated Information System (UGAIS) <b>Source Originators:</b> Geological Survey of Canada		<b>Horizontal Datum:</b> NAD27 <b>Vertical Datum:</b> Mean Average Sea Level <b>Projection Name:</b> Universal Transverse Mercator			
<b>11</b>	<b>1 of 1</b>	<b>SSE/60.0</b>	<b>75.7 / -0.15</b>	<b>ON</b>	<b>BORE</b>
<b>Borehole ID:</b> 613289 <b>OGF ID:</b> 215514590 <b>Status:</b> <b>Type:</b> Borehole <b>Use:</b> <b>Completion Date:</b> JAN-1973 <b>Static Water Level:</b> <b>Primary Water Use:</b> <b>Sec. Water Use:</b> <b>Total Depth m:</b> 15.5 <b>Depth Ref:</b> Ground Surface		<b>Inclin FLG:</b> No <b>SP Status:</b> Initial Entry <b>Surv Elev:</b> No <b>Piezometer:</b> No <b>Primary Name:</b> <b>Municipality:</b> <b>Lot:</b> <b>Township:</b> <b>Latitude DD:</b> 45.41567 <b>Longitude DD:</b> -75.694364 <b>UTM Zone:</b> 18			

Map Key	Number of Records	Direction/ Distance (m)	Elev/Diff (m)	Site	DB
Depth Elev:				<b>Easting:</b>	445671
Drill Method:				<b>Northing:</b>	5029362
Orig Ground Elev m:	71.9			<b>Location Accuracy:</b>	
Elev Reliabil Note:				<b>Accuracy:</b>	Not Applicable
DEM Ground Elev m:	72				
Concession:					
Location D:					
Survey D:					
Comments:					
<b><u>Borehole Geology Stratum</u></b>					
<b>Geology Stratum ID:</b>	218394521			<b>Mat Consistency:</b>	Soft
<b>Top Depth:</b>	3.5			<b>Material Moisture:</b>	
<b>Bottom Depth:</b>	5.8			<b>Material Texture:</b>	
<b>Material Color:</b>	Red			<b>Non Geo Mat Type:</b>	
<b>Material 1:</b>	Clay			<b>Geologic Formation:</b>	
<b>Material 2:</b>	Silt			<b>Geologic Group:</b>	
<b>Material 3:</b>				<b>Geologic Period:</b>	
<b>Material 4:</b>				<b>Depositional Gen:</b>	
<b>Gsc Material Description:</b>					
<b>Stratum Description:</b>	CLAY. SOFT TO STIFF,FISSURED.				
<b>Geology Stratum ID:</b>	218394524			<b>Mat Consistency:</b>	Dense
<b>Top Depth:</b>	14.6			<b>Material Moisture:</b>	
<b>Bottom Depth:</b>	15.5			<b>Material Texture:</b>	
<b>Material Color:</b>				<b>Non Geo Mat Type:</b>	
<b>Material 1:</b>	Unknown			<b>Geologic Formation:</b>	
<b>Material 2:</b>				<b>Geologic Group:</b>	
<b>Material 3:</b>				<b>Geologic Period:</b>	
<b>Material 4:</b>				<b>Depositional Gen:</b>	
<b>Gsc Material Description:</b>					
<b>Stratum Description:</b>	UNSPECIFIED. 00050 043 00080 058 00115 062 000000620005002400226DENSE. BEDROCK.				
<b>Geology Stratum ID:</b>	218394522			<b>Mat Consistency:</b>	
<b>Top Depth:</b>	5.8			<b>Material Moisture:</b>	
<b>Bottom Depth:</b>	13.1			<b>Material Texture:</b>	
<b>Material Color:</b>				<b>Non Geo Mat Type:</b>	
<b>Material 1:</b>	Unknown			<b>Geologic Formation:</b>	
<b>Material 2:</b>				<b>Geologic Group:</b>	
<b>Material 3:</b>				<b>Geologic Period:</b>	
<b>Material 4:</b>				<b>Depositional Gen:</b>	
<b>Gsc Material Description:</b>					
<b>Stratum Description:</b>	UNSPECIFIED.				
<b>Geology Stratum ID:</b>	218394519			<b>Mat Consistency:</b>	Hard
<b>Top Depth:</b>	1.5			<b>Material Moisture:</b>	
<b>Bottom Depth:</b>	2.4			<b>Material Texture:</b>	
<b>Material Color:</b>	Brown			<b>Non Geo Mat Type:</b>	
<b>Material 1:</b>	Clay			<b>Geologic Formation:</b>	
<b>Material 2:</b>				<b>Geologic Group:</b>	
<b>Material 3:</b>				<b>Geologic Period:</b>	
<b>Material 4:</b>				<b>Depositional Gen:</b>	
<b>Gsc Material Description:</b>					
<b>Stratum Description:</b>	CLAY. BROWN,GREY,HARD.				
<b>Geology Stratum ID:</b>	218394520			<b>Mat Consistency:</b>	Stiff
<b>Top Depth:</b>	2.4			<b>Material Moisture:</b>	
<b>Bottom Depth:</b>	3.5			<b>Material Texture:</b>	
<b>Material Color:</b>	Brown			<b>Non Geo Mat Type:</b>	
<b>Material 1:</b>	Clay			<b>Geologic Formation:</b>	
<b>Material 2:</b>				<b>Geologic Group:</b>	
<b>Material 3:</b>				<b>Geologic Period:</b>	
<b>Material 4:</b>				<b>Depositional Gen:</b>	
<b>Gsc Material Description:</b>					

Map Key	Number of Records	Direction/ Distance (m)	Elev/Diff (m)	Site	DB
---------	-------------------	----------------------------	------------------	------	----

**Stratum Description:** CLAY. BROWN,GREY, STIFF TO VERY STIFF.

<b>Geology Stratum ID:</b>	218394518	<b>Mat Consistency:</b>	
<b>Top Depth:</b>	0	<b>Material Moisture:</b>	
<b>Bottom Depth:</b>	1.5	<b>Material Texture:</b>	
<b>Material Color:</b>		<b>Non Geo Mat Type:</b>	
<b>Material 1:</b>		<b>Geologic Formation:</b>	
<b>Material 2:</b>	Brick fragments	<b>Geologic Group:</b>	
<b>Material 3:</b>	Bedrock	<b>Geologic Period:</b>	
<b>Material 4:</b>	Wood Fragments	<b>Depositional Gen:</b>	
<b>Gsc Material Description:</b>			
<b>Stratum Description:</b>	ARTIFICIAL.		

<b>Geology Stratum ID:</b>	218394523	<b>Mat Consistency:</b>	
<b>Top Depth:</b>	13.1	<b>Material Moisture:</b>	
<b>Bottom Depth:</b>	14.6	<b>Material Texture:</b>	
<b>Material Color:</b>		<b>Non Geo Mat Type:</b>	
<b>Material 1:</b>	Unknown	<b>Geologic Formation:</b>	
<b>Material 2:</b>		<b>Geologic Group:</b>	
<b>Material 3:</b>		<b>Geologic Period:</b>	
<b>Material 4:</b>		<b>Depositional Gen:</b>	
<b>Gsc Material Description:</b>			
<b>Stratum Description:</b>	UNSPECIFIED.		

**Source**

<b>Source Type:</b>	Data Survey	<b>Source Appl:</b>	Spatial/Tabular
<b>Source Orig:</b>	Geological Survey of Canada	<b>Source Iden:</b>	1
<b>Source Date:</b>	1956-1972	<b>Scale or Res:</b>	Varies
<b>Confidence:</b>	H	<b>Horizontal:</b>	NAD27
<b>Observatio:</b>		<b>Verticalda:</b>	Mean Average Sea Level
<b>Source Name:</b>	Urban Geology Automated Information System (UGAIS)		
<b>Source Details:</b>	File: OTTAWA2.txt RecordID: 057970 NTS_Sheet: 31G05G		
<b>Confiden 1:</b>	Logged by professional. Exact and complete description of material and properties.		

**Source List**

<b>Source Identifier:</b>	1	<b>Horizontal Datum:</b>	NAD27
<b>Source Type:</b>	Data Survey	<b>Vertical Datum:</b>	Mean Average Sea Level
<b>Source Date:</b>	1956-1972	<b>Projection Name:</b>	Universal Transverse Mercator
<b>Scale or Resolution:</b>	Varies		
<b>Source Name:</b>	Urban Geology Automated Information System (UGAIS)		
<b>Source Originators:</b>	Geological Survey of Canada		

<a href="#"><u>12</u></a>	1 of 8	SSW/60.6	75.9 / 0.00	CDIA Report Newsletter 338 Somerset St W Unit 4 Ottawa ON K2P 0J9	SCT
---------------------------	--------	----------	-------------	---	-----

**Established:**  
**Plant Size (ft²):**  
**Employment:**

3

**--Details--**

**Description:** Periodical Publishers  
**SIC/NAICS Code:** 511120

<a href="#"><u>12</u></a>	2 of 8	SSW/60.6	75.9 / 0.00	Enbridge Gas Distribution Inc. 338 Sommerset West Ottawa ON	SPL
---------------------------	--------	----------	-------------	---	-----

**Ref No:** 5203-7QJJV4 **Discharger Report:**

Map Key	Number of Records	Direction/ Distance (m)	Elev/Diff (m)	Site	DB
<b>Site No:</b> <b>Incident Dt:</b> <b>Year:</b> <b>Incident Cause:</b> Other Transport Accident <b>Incident Event:</b> <b>Contaminant Code:</b> <b>Contaminant Name:</b> NATURAL GAS (METHANE) <b>Contaminant Limit 1:</b> <b>Contam Limit Freq 1:</b> <b>Contaminant UN No 1:</b> <b>Environment Impact:</b> Confirmed <b>Nature of Impact:</b> Air Pollution; Human Health/Safety <b>Receiving Medium:</b> <b>Receiving Env:</b> <b>MOE Response:</b> <b>Dt MOE Arvl on Scn:</b> <b>MOE Reported Dt:</b> 3/27/2009 <b>Dt Document Closed:</b> <b>Incident Reason:</b> Error- Operator error <b>Site Name:</b> Vespa<UNOFFICIAL> <b>Site County/District:</b> <b>Site Geo Ref Meth:</b> <b>Incident Summary:</b> Enbridge, Regulator strike, Evac, rd closed, safe <b>Contaminant Qty:</b>					
<b>Material Group:</b> <b>Health/Env Conseq:</b> <b>Client Type:</b> <b>Sector Type:</b> Pipeline <b>Agency Involved:</b> <b>Nearest Watercourse:</b> <b>Site Address:</b> <b>Site District Office:</b> <b>Site Postal Code:</b> <b>Site Region:</b> <b>Site Municipality:</b> Ottawa <b>Site Lot:</b> <b>Site Conc:</b> <b>Northing:</b> <b>Easting:</b> <b>Site Geo Ref Accu:</b> <b>Site Map Datum:</b> <b>SAC Action Class:</b> Air Spills - Gases and Vapours <b>Source Type:</b>					
<a href="#">12</a>	3 of 8	SSW/60.6	75.9 / 0.00	whatif? Technologies Inc. 338 Somerset St W Unit 3 Ottawa ON K2P 0J9	SCT
<b>Established:</b> 01-AUG-89 <b>Plant Size (ft²):</b> 1500 <b>Employment:</b>					
<b>--Details--</b> <b>Description:</b> Computer Systems Design and Related Services <b>SIC/NAICS Code:</b> 541510 <b>Description:</b> Software Publishers <b>SIC/NAICS Code:</b> 511210					
<a href="#">12</a>	4 of 8	SSW/60.6	75.9 / 0.00	338 SOMERSET STREET WEST OTTAWA ON	HINC
<b>External File Num:</b> FS INC 0903-01589 <b>Fuel Occurrence Type:</b> Vapour Release <b>Date of Occurrence:</b> 3/27/2009 <b>Fuel Type Involved:</b> Natural Gas <b>Status Desc:</b> Completed - No Action Required <b>Job Type Desc:</b> Incident/Near-Miss Occurrence (FS) <b>Oper. Type Involved:</b> Commercial (e.g. restaurant, business unit, etc) <b>Service Interruptions:</b> No <b>Property Damage:</b> No <b>Fuel Life Cycle Stage:</b> Utilization <b>Root Cause:</b> <b>Reported Details:</b> Service riser damage due to mechanical impact. <b>Fuel Category:</b> Gaseous Fuel <b>Occurrence Type:</b> Incident <b>Affiliation:</b> Industry Stakeholder (Licensee/Registration/Certificate Holder, Facility Owner, etc.) <b>County Name:</b> Ottawa <b>Approx. Quant. Rel:</b> <b>Nearby body of water:</b>					

Map Key	Number of Records	Direction/ Distance (m)	Elev/Diff (m)	Site	DB
<b>Enter Drainage Syst.:</b> <b>Approx. Quant. Unit:</b> <b>Environmental Impact:</b>					
<a href="#">12</a>	5 of 8	SSW/60.6	75.9 / 0.00	338 Somerset Street West Ottawa Ontario Ottawa ON K2P 0J9	EHS
<b>Order No:</b>	20191203166			<b>Nearest Intersection:</b>	
<b>Status:</b>	C			<b>Municipality:</b>	
<b>Report Type:</b>	Standard Report			<b>Client Prov/State:</b>	ON
<b>Report Date:</b>	06-DEC-19			<b>Search Radius (km):</b>	.25
<b>Date Received:</b>	03-DEC-19			<b>X:</b>	-75.695144
<b>Previous Site Name:</b>				<b>Y:</b>	45.415602
<b>Lot/Building Size:</b>					
<b>Additional Info Ordered:</b>	Fire Insur. Maps and/or Site Plans				
<a href="#">12</a>	6 of 8	SSW/60.6	75.9 / 0.00	338 Somerset Street West Ottawa Ontario Ottawa ON K2P 0J9	EHS
<b>Order No:</b>	20191203166			<b>Nearest Intersection:</b>	
<b>Status:</b>	C			<b>Municipality:</b>	
<b>Report Type:</b>	Standard Report			<b>Client Prov/State:</b>	ON
<b>Report Date:</b>	06-DEC-19			<b>Search Radius (km):</b>	.25
<b>Date Received:</b>	03-DEC-19			<b>X:</b>	-75.695144
<b>Previous Site Name:</b>				<b>Y:</b>	45.415602
<b>Lot/Building Size:</b>					
<b>Additional Info Ordered:</b>	Fire Insur. Maps and/or Site Plans				
<a href="#">12</a>	7 of 8	SSW/60.6	75.9 / 0.00	338 Somerset Street West Ottawa Ontario Ottawa ON K2P 0J9	EHS
<b>Order No:</b>	20191203166			<b>Nearest Intersection:</b>	
<b>Status:</b>	C			<b>Municipality:</b>	
<b>Report Type:</b>	Standard Report			<b>Client Prov/State:</b>	ON
<b>Report Date:</b>	06-DEC-19			<b>Search Radius (km):</b>	.25
<b>Date Received:</b>	03-DEC-19			<b>X:</b>	-75.695144
<b>Previous Site Name:</b>				<b>Y:</b>	45.415602
<b>Lot/Building Size:</b>					
<b>Additional Info Ordered:</b>	Fire Insur. Maps and/or Site Plans				
<a href="#">12</a>	8 of 8	SSW/60.6	75.9 / 0.00	338 Somerset Street West Ottawa Ontario Ottawa ON K2P 0J9	EHS
<b>Order No:</b>	20191203166			<b>Nearest Intersection:</b>	
<b>Status:</b>	C			<b>Municipality:</b>	
<b>Report Type:</b>	Standard Report			<b>Client Prov/State:</b>	ON
<b>Report Date:</b>	06-DEC-19			<b>Search Radius (km):</b>	.25
<b>Date Received:</b>	03-DEC-19			<b>X:</b>	-75.695144
<b>Previous Site Name:</b>				<b>Y:</b>	45.415602
<b>Lot/Building Size:</b>					
<b>Additional Info Ordered:</b>	Fire Insur. Maps and/or Site Plans				
<a href="#">13</a>	1 of 1	WNW/61.1	75.9 / 0.00	315 COOPER ST Ottawa ON	WWIS
<b>Well ID:</b>	7312996			<b>Data Entry Status:</b>	
<b>Construction Date:</b>				<b>Data Src:</b>	



Map Key	Number of Records	Direction/ Distance (m)	Elev/Diff (m)	Site	DB
<b>Primary Water Use:</b>	Monitoring			<b>Date Received:</b>	6/19/2018
<b>Sec. Water Use:</b>	Test Hole			<b>Selected Flag:</b>	Yes
<b>Final Well Status:</b>	Test Hole			<b>Abandonment Rec:</b>	
<b>Water Type:</b>				<b>Contractor:</b>	7241
<b>Casing Material:</b>				<b>Form Version:</b>	7
<b>Audit No:</b>	Z277582			<b>Owner:</b>	
<b>Tag:</b>	A215904			<b>Street Name:</b>	315 COOPER ST
<b>Construction Method:</b>				<b>County:</b>	OTTAWA
<b>Elevation (m):</b>				<b>Municipality:</b>	OTTAWA CITY
<b>Elevation Reliability:</b>				<b>Site Info:</b>	
<b>Depth to Bedrock:</b>				<b>Lot:</b>	
<b>Well Depth:</b>				<b>Concession:</b>	
<b>Overburden/Bedrock:</b>				<b>Concession Name:</b>	
<b>Pump Rate:</b>				<b>Easting NAD83:</b>	
<b>Static Water Level:</b>				<b>Northing NAD83:</b>	
<b>Flowing (Y/N):</b>				<b>Zone:</b>	
<b>Flow Rate:</b>				<b>UTM Reliability:</b>	
<b>Clear/Cloudy:</b>					
<b>PDF URL (Map):</b>					

### Bore Hole Information

<b>Bore Hole ID:</b>	1007108673	<b>Elevation:</b>	
<b>DP2BR:</b>		<b>Elevrc:</b>	
<b>Spatial Status:</b>		<b>Zone:</b>	18
<b>Code OB:</b>		<b>East83:</b>	445558
<b>Code OB Desc:</b>		<b>North83:</b>	5029481
<b>Open Hole:</b>		<b>Org CS:</b>	UTM83
<b>Cluster Kind:</b>		<b>UTMRC:</b>	4
<b>Date Completed:</b>	3/2/2018	<b>UTMRC Desc:</b>	margin of error : 30 m - 100 m
<b>Remarks:</b>		<b>Location Method:</b>	wwr
<b>Elevrc Desc:</b>			
<b>Location Source Date:</b>			
<b>Improvement Location Source:</b>			
<b>Improvement Location Method:</b>			
<b>Source Revision Comment:</b>			
<b>Supplier Comment:</b>			

### Overburden and Bedrock

#### Materials Interval

<b>Formation ID:</b>	1007367778
<b>Layer:</b>	3
<b>Color:</b>	2
<b>General Color:</b>	GREY
<b>Mat1:</b>	05
<b>Most Common Material:</b>	CLAY
<b>Mat2:</b>	06
<b>Mat2 Desc:</b>	SILT
<b>Mat3:</b>	85
<b>Mat3 Desc:</b>	SOFT
<b>Formation Top Depth:</b>	10
<b>Formation End Depth:</b>	20
<b>Formation End Depth UOM:</b>	ft

### Overburden and Bedrock

#### Materials Interval

<b>Formation ID:</b>	1007367777
<b>Layer:</b>	2
<b>Color:</b>	6
<b>General Color:</b>	BROWN

<b>Map Key</b>	<b>Number of Records</b>	<b>Direction/ Distance (m)</b>	<b>Elev/Diff (m)</b>	<b>Site</b>	<b>DB</b>
<b>Mat1:</b>		08			
<b>Most Common Material:</b>		FINE SAND			
<b>Mat2:</b>		11			
<b>Mat2 Desc:</b>		GRAVEL			
<b>Mat3:</b>		06			
<b>Mat3 Desc:</b>		SILT			
<b>Formation Top Depth:</b>		1			
<b>Formation End Depth:</b>		10			
<b>Formation End Depth UOM:</b>		ft			
<b><u>Overburden and Bedrock Materials Interval</u></b>					
<b>Formation ID:</b>		1007367776			
<b>Layer:</b>		1			
<b>Color:</b>		8			
<b>General Color:</b>		BLACK			
<b>Mat1:</b>		02			
<b>Most Common Material:</b>		TOPSOIL			
<b>Mat2:</b>					
<b>Mat2 Desc:</b>					
<b>Mat3:</b>					
<b>Mat3 Desc:</b>					
<b>Formation Top Depth:</b>		0			
<b>Formation End Depth:</b>		1			
<b>Formation End Depth UOM:</b>		ft			
<b><u>Annular Space/Abandonment Sealing Record</u></b>					
<b>Plug ID:</b>		1007367786			
<b>Layer:</b>		1			
<b>Plug From:</b>		0			
<b>Plug To:</b>		1			
<b>Plug Depth UOM:</b>		ft			
<b><u>Annular Space/Abandonment Sealing Record</u></b>					
<b>Plug ID:</b>		1007367787			
<b>Layer:</b>		2			
<b>Plug From:</b>		1			
<b>Plug To:</b>		9			
<b>Plug Depth UOM:</b>		ft			
<b><u>Annular Space/Abandonment Sealing Record</u></b>					
<b>Plug ID:</b>		1007367788			
<b>Layer:</b>		3			
<b>Plug From:</b>		9			
<b>Plug To:</b>		20			
<b>Plug Depth UOM:</b>		ft			
<b><u>Method of Construction &amp; Well Use</u></b>					
<b>Method Construction ID:</b>		1007367785			
<b>Method Construction Code:</b>		D			
<b>Method Construction:</b>		Direct Push			
<b>Other Method Construction:</b>					

Map Key	Number of Records	Direction/ Distance (m)	Elev/Diff (m)	Site	DB
---------	-------------------	-------------------------	---------------	------	----

**Pipe Information**

Pipe ID: 1007367775  
 Casing No: 0  
 Comment:  
 Alt Name:

**Construction Record - Casing**

Casing ID: 1007367781  
 Layer: 1  
 Material: 5  
 Open Hole or Material: PLASTIC  
 Depth From: 0  
 Depth To: 10  
 Casing Diameter: 1.38  
 Casing Diameter UOM: inch  
 Casing Depth UOM: ft

**Construction Record - Screen**

Screen ID: 1007367782  
 Layer: 1  
 Slot: 10  
 Screen Top Depth: 10  
 Screen End Depth: 20  
 Screen Material: 5  
 Screen Depth UOM: ft  
 Screen Diameter UOM: inch  
 Screen Diameter: 1.68

**Water Details**

Water ID: 1007367780  
 Layer:  
 Kind Code:  
 Kind:  
 Water Found Depth:  
 Water Found Depth UOM: ft

**Hole Diameter**

Hole ID: 1007367779  
 Diameter: 2.375  
 Depth From: 0  
 Depth To: 20  
 Hole Depth UOM: ft  
 Hole Diameter UOM: inch

<a href="#">14</a>	1 of 1	SW/66.0	75.9 / 0.00	340 SOMERSET STREET WEST<UNOFFICIAL> Ottawa ON K2P 0J9	SPL
Ref No:	6686-6QHVA5			Discharger Report:	
Site No:				Material Group:	Gases/Particulates
Incident Dt:	6/6/2006			Health/Env Conseq:	
Year:				Client Type:	
Incident Cause:				Sector Type:	Pipeline
Incident Event:				Agency Involved:	
Contaminant Code:	35			Nearest Watercourse:	
Contaminant Name:	NATURAL GAS (METHANE)			Site Address:	
Contaminant Limit 1:				Site District Office:	Ottawa

Map Key	Number of Records	Direction/ Distance (m)	Elev/Diff (m)	Site	DB
<b>Contam Limit Freq 1:</b> <b>Contaminant UN No 1:</b> <b>Environment Impact:</b> Not Anticipated <b>Nature of Impact:</b> Air Pollution <b>Receiving Medium:</b> Air <b>Receiving Env:</b> <b>MOE Response:</b> <b>Dt MOE Arvl on Scn:</b> <b>MOE Reported Dt:</b> 6/6/2006 <b>Dt Document Closed:</b> <b>Incident Reason:</b> <b>Site Name:</b> <b>Site County/District:</b> <b>Site Geo Ref Meth:</b> <b>Incident Summary:</b> <b>Contaminant Qty:</b>		<b>Enbridge: gas leak, 340 Somerset St. W</b> <b>N/a N/a</b>		<b>Site Postal Code:</b> <b>Site Region:</b> <b>Site Municipality:</b> Ottawa <b>Site Lot:</b> <b>Site Conc:</b> <b>Northing:</b> <b>Easting:</b> <b>Site Geo Ref Accu:</b> <b>Site Map Datum:</b> <b>SAC Action Class:</b> <b>Source Type:</b>	

[15](#)    1 of 1       **WSW/68.4**    **75.9 / 0.00**    **343 Somerset Street West**  
**Ottawa ON**    **EHS**

<b>Order No:</b>	20140905028	<b>Nearest Intersection:</b>	
<b>Status:</b>	C	<b>Municipality:</b>	
<b>Report Type:</b>	Custom Report	<b>Client Prov/State:</b>	ON
<b>Report Date:</b>	10-SEP-14	<b>Search Radius (km):</b>	.25
<b>Date Received:</b>	05-SEP-14	<b>X:</b>	-75.69567
<b>Previous Site Name:</b>		<b>Y:</b>	45.415889
<b>Lot/Building Size:</b>			
<b>Additional Info Ordered:</b>			

[16](#)    1 of 1       **N/69.5**    **75.3 / -0.54**    **331 Cooper St**  
**Ottawa ON**    **WWIS**

<b>Well ID:</b>	7334763	<b>Data Entry Status:</b>	
<b>Construction Date:</b>		<b>Data Src:</b>	
<b>Primary Water Use:</b>	Monitoring and Test Hole	<b>Date Received:</b>	3/8/2019
<b>Sec. Water Use:</b>		<b>Selected Flag:</b>	Yes
<b>Final Well Status:</b>	Monitoring and Test Hole	<b>Abandonment Rec:</b>	
<b>Water Type:</b>		<b>Contractor:</b>	7241
<b>Casing Material:</b>		<b>Form Version:</b>	7
<b>Audit No:</b>	Z298238	<b>Owner:</b>	
<b>Tag:</b>	A257375	<b>Street Name:</b>	331 Cooper St
<b>Construction Method:</b>		<b>County:</b>	OTTAWA
<b>Elevation (m):</b>		<b>Municipality:</b>	NEPEAN TOWNSHIP
<b>Elevation Reliability:</b>		<b>Site Info:</b>	
<b>Depth to Bedrock:</b>		<b>Lot:</b>	
<b>Well Depth:</b>		<b>Concession:</b>	
<b>Overburden/Bedrock:</b>		<b>Concession Name:</b>	
<b>Pump Rate:</b>		<b>Easting NAD83:</b>	
<b>Static Water Level:</b>		<b>Northing NAD83:</b>	
<b>Flowing (Y/N):</b>		<b>Zone:</b>	
<b>Flow Rate:</b>		<b>UTM Reliability:</b>	
<b>Clear/Cloudy:</b>			

**PDF URL (Map):**

**Bore Hole Information**

<b>Bore Hole ID:</b>	1007475861	<b>Elevation:</b>	
<b>DP2BR:</b>		<b>Elevrc:</b>	
<b>Spatial Status:</b>		<b>Zone:</b>	18
<b>Code OB:</b>		<b>East83:</b>	445651

Map Key	Number of Records	Direction/ Distance (m)	Elev/Diff (m)	Site	DB
<b>Code OB Desc:</b>				<b>North83:</b>	5029536
<b>Open Hole:</b>				<b>Org CS:</b>	UTM83
<b>Cluster Kind:</b>				<b>UTMRC:</b>	4
<b>Date Completed:</b>	11/14/2018			<b>UTMRC Desc:</b>	margin of error : 30 m - 100 m
<b>Remarks:</b>				<b>Location Method:</b>	wwr
<b>Elevrc Desc:</b>					
<b>Location Source Date:</b>					
<b>Improvement Location Source:</b>					
<b>Improvement Location Method:</b>					
<b>Source Revision Comment:</b>					
<b>Supplier Comment:</b>					

**Overburden and Bedrock**  
**Materials Interval**

**Formation ID:** 1007824506  
**Layer:** 3  
**Color:** 2  
**General Color:** GREY  
**Mat1:** 05  
**Most Common Material:** CLAY  
**Mat2:** 06  
**Mat2 Desc:** SILT  
**Mat3:** 85  
**Mat3 Desc:** SOFT  
**Formation Top Depth:** 6  
**Formation End Depth:** 18  
**Formation End Depth UOM:** ft

**Overburden and Bedrock**  
**Materials Interval**

**Formation ID:** 1007824505  
**Layer:** 2  
**Color:** 6  
**General Color:** BROWN  
**Mat1:** 28  
**Most Common Material:** SAND  
**Mat2:** 85  
**Mat2 Desc:** SOFT  
**Mat3:** 77  
**Mat3 Desc:** LOOSE  
**Formation Top Depth:** 1  
**Formation End Depth:** 6  
**Formation End Depth UOM:** ft

**Overburden and Bedrock**  
**Materials Interval**

**Formation ID:** 1007824504  
**Layer:** 1  
**Color:** 2  
**General Color:** GREY  
**Mat1:** 11  
**Most Common Material:** GRAVEL  
**Mat2:** 27  
**Mat2 Desc:** OTHER  
**Mat3:** 79  
**Mat3 Desc:** PACKED  
**Formation Top Depth:** 0  
**Formation End Depth:** 1  
**Formation End Depth UOM:** ft

<i>Map Key</i>	<i>Number of Records</i>	<i>Direction/ Distance (m)</i>	<i>Elev/Diff (m)</i>	<i>Site</i>	<i>DB</i>
<b><u>Annular Space/Abandonment Sealing Record</u></b>					
<i>Plug ID:</i>		1007826023			
<i>Layer:</i>		2			
<i>Plug From:</i>		1			
<i>Plug To:</i>		7			
<i>Plug Depth UOM:</i>		ft			
<b><u>Annular Space/Abandonment Sealing Record</u></b>					
<i>Plug ID:</i>		1007826024			
<i>Layer:</i>		3			
<i>Plug From:</i>		7			
<i>Plug To:</i>		18			
<i>Plug Depth UOM:</i>		ft			
<b><u>Annular Space/Abandonment Sealing Record</u></b>					
<i>Plug ID:</i>		1007826022			
<i>Layer:</i>		1			
<i>Plug From:</i>		0			
<i>Plug To:</i>		1			
<i>Plug Depth UOM:</i>		ft			
<b><u>Method of Construction &amp; Well Use</u></b>					
<i>Method Construction ID:</i>		1007827610			
<i>Method Construction Code:</i>		B			
<i>Method Construction:</i>		Other Method			
<i>Other Method Construction:</i>		Direct Push			
<b><u>Pipe Information</u></b>					
<i>Pipe ID:</i>		1007822322			
<i>Casing No:</i>		0			
<i>Comment:</i>					
<i>Alt Name:</i>					
<b><u>Construction Record - Casing</u></b>					
<i>Casing ID:</i>		1007828288			
<i>Layer:</i>		1			
<i>Material:</i>		5			
<i>Open Hole or Material:</i>		PLASTIC			
<i>Depth From:</i>		0			
<i>Depth To:</i>		8			
<i>Casing Diameter:</i>		1.38			
<i>Casing Diameter UOM:</i>		Inch			
<i>Casing Depth UOM:</i>		ft			
<b><u>Construction Record - Screen</u></b>					
<i>Screen ID:</i>		1007828989			
<i>Layer:</i>		1			
<i>Slot:</i>		10			
<i>Screen Top Depth:</i>		8			

Map Key	Number of Records	Direction/ Distance (m)	Elev/Diff (m)	Site	DB
Screen End Depth:		18			
Screen Material:		5			
Screen Depth UOM:		ft			
Screen Diameter UOM:		Inch			
Screen Diameter:		1.66			
<b><u>Results of Well Yield Testing</u></b>					
Pump Test ID:		1007829783			
Pump Set At:					
Static Level:					
Final Level After Pumping:					
Recommended Pump Depth:					
Pumping Rate:					
Flowing Rate:					
Recommended Pump Rate:					
Levels UOM:		ft			
Rate UOM:		GPM			
Water State After Test Code:					
Water State After Test:					
Pumping Test Method:		0			
Pumping Duration HR:					
Pumping Duration MIN:					
Flowing:					
<b><u>Hole Diameter</u></b>					
Hole ID:		1007827265			
Diameter:		2.375			
Depth From:		0			
Depth To:		18			
Hole Depth UOM:		ft			
Hole Diameter UOM:		Inch			

<a href="#">17</a>	1 of 2	W/69.6	76.2 / 0.31	OTTAWA HYDRO 375 COOPER STREET TRANSFORMER OTTAWA CITY ON K2P 0G8	SPL
Ref No:	117139			Discharger Report:	
Site No:				Material Group:	
Incident Dt:	8/13/1995			Health/Env Conseq:	
Year:				Client Type:	
Incident Cause:	COOLING SYSTEM LEAK			Sector Type:	
Incident Event:				Agency Involved:	
Contaminant Code:				Nearest Watercourse:	
Contaminant Name:				Site Address:	
Contaminant Limit 1:				Site District Office:	
Contam Limit Freq 1:				Site Postal Code:	
Contaminant UN No 1:				Site Region:	
Environment Impact:	POSSIBLE			Site Municipality:	20101
Nature of Impact:	Soil contamination			Site Lot:	
Receiving Medium:	LAND			Site Conc:	
Receiving Env:				Northing:	
MOE Response:				Easting:	
Dt MOE Arvl on Scrn:				Site Geo Ref Accu:	
MOE Reported Dt:	8/13/1995			Site Map Datum:	
Dt Document Closed:				SAC Action Class:	
Incident Reason:	UNKNOWN			Source Type:	
Site Name:					
Site County/District:					
Site Geo Ref Meth:					
Incident Summary:	OTTAWA HYDRO-15 LITERS TRANSFORMER OIL TO GRND, PCB TEST PENDING.				
Contaminant Qty:					

Map Key	Number of Records	Direction/ Distance (m)	Elev/Diff (m)	Site	DB
<a href="#">17</a>	2 of 2	W/69.6	76.2 / 0.31	375 Cooper Street Ottawa ON K2P 0G8	EHS
<b>Order No:</b>	20090506031			<b>Nearest Intersection:</b>	Cooper Street and Bank Street
<b>Status:</b>	C			<b>Municipality:</b>	
<b>Report Type:</b>	Standard Report			<b>Client Prov/State:</b>	ON
<b>Report Date:</b>	5/14/2009			<b>Search Radius (km):</b>	0.25
<b>Date Received:</b>	5/6/2009			<b>X:</b>	-75.696198
<b>Previous Site Name:</b>				<b>Y:</b>	45.41659
<b>Lot/Building Size:</b>					
<b>Additional Info Ordered:</b>					
<a href="#">18</a>	1 of 2	NE/69.8	74.9 / -1.00	320 Cooper Street Ottawa ON K2P 0G7	EHS
<b>Order No:</b>	20070316023			<b>Nearest Intersection:</b>	Cooper Street and Metcalf Street
<b>Status:</b>	C			<b>Municipality:</b>	
<b>Report Type:</b>	CAN - Complete Report			<b>Client Prov/State:</b>	
<b>Report Date:</b>	3/27/2007			<b>Search Radius (km):</b>	0.25
<b>Date Received:</b>	3/16/2007			<b>X:</b>	-75.693881
<b>Previous Site Name:</b>				<b>Y:</b>	45.417111
<b>Lot/Building Size:</b>					
<b>Additional Info Ordered:</b>					
<a href="#">18</a>	2 of 2	NE/69.8	74.9 / -1.00	320 Cooper St Ottawa ON K2P0G7	EHS
<b>Order No:</b>	20140224059			<b>Nearest Intersection:</b>	
<b>Status:</b>	C			<b>Municipality:</b>	
<b>Report Type:</b>	Custom Report			<b>Client Prov/State:</b>	ON
<b>Report Date:</b>	28-FEB-14			<b>Search Radius (km):</b>	.25
<b>Date Received:</b>	24-FEB-14			<b>X:</b>	-75.694021
<b>Previous Site Name:</b>				<b>Y:</b>	45.416972
<b>Lot/Building Size:</b>					
<b>Additional Info Ordered:</b>					
<a href="#">19</a>	1 of 2	N/71.7	75.3 / -0.54	Enbridge Gas Distribution Inc. 331 Cooper St. Ottawa ON	SPL
<b>Ref No:</b>	2853-B52NE2			<b>Discharger Report:</b>	
<b>Site No:</b>	NA			<b>Material Group:</b>	
<b>Incident Dt:</b>	2018/09/28			<b>Health/Env Conseq:</b>	0 - No Impact
<b>Year:</b>				<b>Client Type:</b>	Corporation
<b>Incident Cause:</b>				<b>Sector Type:</b>	Miscellaneous Industrial
<b>Incident Event:</b>	Leak/Break			<b>Agency Involved:</b>	
<b>Contaminant Code:</b>	35			<b>Nearest Watercourse:</b>	
<b>Contaminant Name:</b>	NATURAL GAS (METHANE)			<b>Site Address:</b>	331 Cooper St.
<b>Contaminant Limit 1:</b>				<b>Site District Office:</b>	Ottawa
<b>Contam Limit Freq 1:</b>				<b>Site Postal Code:</b>	
<b>Contaminant UN No 1:</b>	1075			<b>Site Region:</b>	Eastern
<b>Environment Impact:</b>				<b>Site Municipality:</b>	Ottawa
<b>Nature of Impact:</b>				<b>Site Lot:</b>	
<b>Receiving Medium:</b>				<b>Site Conc:</b>	
<b>Receiving Env:</b>	Air			<b>Northing:</b>	
<b>MOE Response:</b>	No			<b>Easting:</b>	
<b>Dt MOE Arvl on Scn:</b>				<b>Site Geo Ref Accu:</b>	
<b>MOE Reported Dt:</b>	2018/09/28			<b>Site Map Datum:</b>	



Map Key	Number of Records	Direction/ Distance (m)	Elev/Diff (m)	Site	DB
<b>Dt Document Closed:</b>				<b>SAC Action Class:</b>	TSSA - Fuel Safety Branch - Hydrocarbon Fuel Release/Spill
<b>Incident Reason:</b>	Operator/Human Error		<b>Source Type:</b>	Valve/Fitting/Piping	
<b>Site Name:</b>	1 Inch IP Plastic Service Damage <UNOFFICIAL>				
<b>Site County/District:</b>					
<b>Site Geo Ref Meth:</b>					
<b>Incident Summary:</b>	TSSA/FSB: 1" IP Plastic Line Strike - Made Safe				
<b>Contaminant Qty:</b>	0 other - see incident description				

<a href="#">19</a>	2 of 2	N/71.7	75.3 / -0.54	PIPELINE HIT 1" 331 COOPER ST,,OTTAWA,ON,K2P 0G5,CA ON	PINC
<b>Incident ID:</b>				<b>Fuel Category:</b>	
<b>Incident No:</b>	2409866			<b>Health Impact:</b>	
<b>Incident Reported Dt:</b>	10/1/2018			<b>Environment Impact:</b>	
<b>Type:</b>	FS-Pipeline Incident			<b>Property Damage:</b>	
<b>Status Code:</b>				<b>Service Interrupt:</b>	
<b>Customer Acct Name:</b>	PIPELINE HIT 1"			<b>Enforce Policy:</b>	
<b>Incident Address:</b>	331 COOPER ST,,OTTAWA,ON,K2P 0G5,CA			<b>Public Relation:</b>	
<b>Tank Status:</b>	Pipeline Damage Reason Est			<b>Pipeline System:</b>	
<b>Task No:</b>				<b>Depth:</b>	
<b>Spills Action Centre:</b>				<b>Pipe Material:</b>	
<b>Fuel Type:</b>				<b>PSIG:</b>	
<b>Fuel Occurrence Tp:</b>				<b>Attribute Category:</b>	
<b>Date of Occurrence:</b>				<b>Regulator Location:</b>	
<b>Occurrence Start Dt:</b>				<b>Method Details:</b>	
<b>Operation Type:</b>					
<b>Pipeline Type:</b>					
<b>Regulator Type:</b>					
<b>Summary:</b>					
<b>Reported By:</b>					
<b>Affiliation:</b>					
<b>Occurrence Desc:</b>					
<b>Damage Reason:</b>					
<b>Notes:</b>					

<a href="#">20</a>	1 of 1	NW/74.7	75.9 / 0.00	355 Cooper St Ottawa ON K2P0G8	EHS
<b>Order No:</b>	20170821056			<b>Nearest Intersection:</b>	
<b>Status:</b>	C			<b>Municipality:</b>	
<b>Report Type:</b>	Standard Report			<b>Client Prov/State:</b>	ON
<b>Report Date:</b>	28-AUG-17			<b>Search Radius (km):</b>	.25
<b>Date Received:</b>	21-AUG-17			<b>X:</b>	-75.695658
<b>Previous Site Name:</b>				<b>Y:</b>	45.417026
<b>Lot/Building Size:</b>					
<b>Additional Info Ordered:</b>	Fire Insur. Maps and/or Site Plans; City Directory				

<a href="#">21</a>	1 of 1	SSE/75.0	76.0 / 0.08	331 Maclaren St Ottawa ON K2P0M4	EHS
<b>Order No:</b>	20171030040			<b>Nearest Intersection:</b>	
<b>Status:</b>	C			<b>Municipality:</b>	Ottawa
<b>Report Type:</b>	Standard Report			<b>Client Prov/State:</b>	ON
<b>Report Date:</b>	02-NOV-17			<b>Search Radius (km):</b>	.25
<b>Date Received:</b>	30-OCT-17			<b>X:</b>	-75.694272
<b>Previous Site Name:</b>				<b>Y:</b>	45.415551
<b>Lot/Building Size:</b>	0.32 acres				
<b>Additional Info Ordered:</b>					

Map Key	Number of Records	Direction/ Distance (m)	Elev/Diff (m)	Site	DB
<a href="#">22</a>	1 of 1	N/75.6	75.3 / -0.54	ON	BORE
<b>Borehole ID:</b>	613315			<b>Inclin FLG:</b>	No
<b>OGF ID:</b>	215514614			<b>SP Status:</b>	Initial Entry
<b>Status:</b>				<b>Surv Elev:</b>	No
<b>Type:</b>	Borehole			<b>Piezometer:</b>	No
<b>Use:</b>				<b>Primary Name:</b>	
<b>Completion Date:</b>				<b>Municipality:</b>	
<b>Static Water Level:</b>				<b>Lot:</b>	
<b>Primary Water Use:</b>				<b>Township:</b>	
<b>Sec. Water Use:</b>				<b>Latitude DD:</b>	45.417288
<b>Total Depth m:</b>	-999			<b>Longitude DD:</b>	-75.694639
<b>Depth Ref:</b>	Ground Surface			<b>UTM Zone:</b>	18
<b>Depth Elev:</b>				<b>Easting:</b>	445651
<b>Drill Method:</b>				<b>Northing:</b>	5029542
<b>Orig Ground Elev m:</b>	71.2			<b>Location Accuracy:</b>	
<b>Elev Reliabil Note:</b>				<b>Accuracy:</b>	Not Applicable
<b>DEM Ground Elev m:</b>	71.7				
<b>Concession:</b>					
<b>Location D:</b>					
<b>Survey D:</b>					
<b>Comments:</b>					
<b><u>Borehole Geology Stratum</u></b>					
<b>Geology Stratum ID:</b>	218394619			<b>Mat Consistency:</b>	Dense
<b>Top Depth:</b>	12.3			<b>Material Moisture:</b>	
<b>Bottom Depth:</b>				<b>Material Texture:</b>	
<b>Material Color:</b>				<b>Non Geo Mat Type:</b>	
<b>Material 1:</b>	Bedrock			<b>Geologic Formation:</b>	
<b>Material 2:</b>	Shale			<b>Geologic Group:</b>	
<b>Material 3:</b>				<b>Geologic Period:</b>	
<b>Material 4:</b>				<b>Depositional Gen:</b>	
<b>Gsc Material Description:</b>					
<b>Stratum Description:</b>	BEDROCK. 0050 043 00080 058 00115 062 000000620005002400226DENSE. BEDROCK.				
<b>Geology Stratum ID:</b>	218394613			<b>Mat Consistency:</b>	Hard
<b>Top Depth:</b>	1.7			<b>Material Moisture:</b>	
<b>Bottom Depth:</b>	3			<b>Material Texture:</b>	
<b>Material Color:</b>	Grey			<b>Non Geo Mat Type:</b>	
<b>Material 1:</b>	Clay			<b>Geologic Formation:</b>	
<b>Material 2:</b>				<b>Geologic Group:</b>	
<b>Material 3:</b>				<b>Geologic Period:</b>	
<b>Material 4:</b>				<b>Depositional Gen:</b>	
<b>Gsc Material Description:</b>					
<b>Stratum Description:</b>	CLAY. GREY,HARD.				
<b>Geology Stratum ID:</b>	218394618			<b>Mat Consistency:</b>	Compact
<b>Top Depth:</b>	10.1			<b>Material Moisture:</b>	
<b>Bottom Depth:</b>	12.3			<b>Material Texture:</b>	
<b>Material Color:</b>				<b>Non Geo Mat Type:</b>	
<b>Material 1:</b>	Till			<b>Geologic Formation:</b>	
<b>Material 2:</b>				<b>Geologic Group:</b>	
<b>Material 3:</b>				<b>Geologic Period:</b>	
<b>Material 4:</b>				<b>Depositional Gen:</b>	
<b>Gsc Material Description:</b>					
<b>Stratum Description:</b>	TILL. COMPACT.				
<b>Geology Stratum ID:</b>	218394615			<b>Mat Consistency:</b>	Firm
<b>Top Depth:</b>	6.1			<b>Material Moisture:</b>	
<b>Bottom Depth:</b>	7.6			<b>Material Texture:</b>	

<b>Map Key</b>	<b>Number of Records</b>	<b>Direction/ Distance (m)</b>	<b>Elev/Diff (m)</b>	<b>Site</b>	<b>DB</b>
<b>Material Color:</b>	Grey			<b>Non Geo Mat Type:</b>	
<b>Material 1:</b>	Clay			<b>Geologic Formation:</b>	
<b>Material 2:</b>				<b>Geologic Group:</b>	
<b>Material 3:</b>				<b>Geologic Period:</b>	
<b>Material 4:</b>				<b>Depositional Gen:</b>	
<b>Gsc Material Description:</b>					
<b>Stratum Description:</b>		CLAY. GREY,FIRM.			
<b>Geology Stratum ID:</b>	218394611			<b>Mat Consistency:</b>	Loose
<b>Top Depth:</b>	0			<b>Material Moisture:</b>	
<b>Bottom Depth:</b>	1.5			<b>Material Texture:</b>	
<b>Material Color:</b>				<b>Non Geo Mat Type:</b>	
<b>Material 1:</b>	Sand			<b>Geologic Formation:</b>	
<b>Material 2:</b>				<b>Geologic Group:</b>	
<b>Material 3:</b>				<b>Geologic Period:</b>	
<b>Material 4:</b>				<b>Depositional Gen:</b>	
<b>Gsc Material Description:</b>					
<b>Stratum Description:</b>		SAND. LOOSE.			
<b>Geology Stratum ID:</b>	218394612			<b>Mat Consistency:</b>	Loose
<b>Top Depth:</b>	1.5			<b>Material Moisture:</b>	
<b>Bottom Depth:</b>	1.7			<b>Material Texture:</b>	
<b>Material Color:</b>				<b>Non Geo Mat Type:</b>	
<b>Material 1:</b>	Sand			<b>Geologic Formation:</b>	
<b>Material 2:</b>	Pebbles			<b>Geologic Group:</b>	
<b>Material 3:</b>				<b>Geologic Period:</b>	
<b>Material 4:</b>				<b>Depositional Gen:</b>	
<b>Gsc Material Description:</b>					
<b>Stratum Description:</b>		SAND,PEBBLES. LOOSE.			
<b>Geology Stratum ID:</b>	218394614			<b>Mat Consistency:</b>	Soft
<b>Top Depth:</b>	3			<b>Material Moisture:</b>	
<b>Bottom Depth:</b>	6.1			<b>Material Texture:</b>	
<b>Material Color:</b>	Grey			<b>Non Geo Mat Type:</b>	
<b>Material 1:</b>	Clay			<b>Geologic Formation:</b>	
<b>Material 2:</b>	Shells			<b>Geologic Group:</b>	
<b>Material 3:</b>				<b>Geologic Period:</b>	
<b>Material 4:</b>				<b>Depositional Gen:</b>	
<b>Gsc Material Description:</b>					
<b>Stratum Description:</b>		CLAY. GREY,SOFT.			
<b>Geology Stratum ID:</b>	218394617			<b>Mat Consistency:</b>	Firm
<b>Top Depth:</b>	9.1			<b>Material Moisture:</b>	
<b>Bottom Depth:</b>	10.1			<b>Material Texture:</b>	
<b>Material Color:</b>				<b>Non Geo Mat Type:</b>	
<b>Material 1:</b>	Till			<b>Geologic Formation:</b>	
<b>Material 2:</b>	Sand			<b>Geologic Group:</b>	
<b>Material 3:</b>				<b>Geologic Period:</b>	
<b>Material 4:</b>				<b>Depositional Gen:</b>	
<b>Gsc Material Description:</b>					
<b>Stratum Description:</b>		TILL. FIRM.			
<b>Geology Stratum ID:</b>	218394616			<b>Mat Consistency:</b>	Loose
<b>Top Depth:</b>	7.6			<b>Material Moisture:</b>	
<b>Bottom Depth:</b>	9.1			<b>Material Texture:</b>	
<b>Material Color:</b>				<b>Non Geo Mat Type:</b>	
<b>Material 1:</b>	Till			<b>Geologic Formation:</b>	
<b>Material 2:</b>				<b>Geologic Group:</b>	
<b>Material 3:</b>				<b>Geologic Period:</b>	
<b>Material 4:</b>				<b>Depositional Gen:</b>	
<b>Gsc Material Description:</b>					
<b>Stratum Description:</b>		TILL. LOOSE.			

**Source**

Map Key	Number of Records	Direction/ Distance (m)	Elev/Diff (m)	Site	DB
<b>Source Type:</b> Data Survey <b>Source Orig:</b> Geological Survey of Canada <b>Source Date:</b> 1956-1972 <b>Confidence:</b> H <b>Observatio:</b> <b>Source Name:</b> Urban Geology Automated Information System (UGAIS) <b>Source Details:</b> File: OTTAWA2.txt RecordID: 058230 NTS_Sheet: 31G05G <b>Confiden 1:</b> Logged by professional. Exact and complete description of material and properties.					
<b>Source Appl:</b> Spatial/Tabular <b>Source Iden:</b> 1 <b>Scale or Res:</b> Varies <b>Horizontal:</b> NAD27 <b>Verticalda:</b> Mean Average Sea Level					
<b>Source List</b>					
<b>Source Identifier:</b> 1 <b>Source Type:</b> Data Survey <b>Source Date:</b> 1956-1972 <b>Scale or Resolution:</b> Varies <b>Source Name:</b> Urban Geology Automated Information System (UGAIS) <b>Source Originators:</b> Geological Survey of Canada					
<b>Horizontal Datum:</b> NAD27 <b>Vertical Datum:</b> Mean Average Sea Level <b>Projection Name:</b> Universal Transverse Mercator					
<a href="#">23</a>	1 of 6	N/75.6	75.3 / -0.54	<b>Tartan Land Corporation</b> 331 Cooper Street, Suite 400 Ottawa ON K2P 0G5	CA
<b>Certificate #:</b> 7703-4KFM9J <b>Application Year:</b> 00 <b>Issue Date:</b> 5/19/00 <b>Approval Type:</b> Municipal & Private sewage <b>Status:</b> Approved <b>Application Type:</b> New Certificate of Approval <b>Client Name:</b> South Nepean Development Corporation <b>Client Address:</b> 427 Laurier Ave. W., Unit 300 <b>Client City:</b> Ottawa <b>Client Postal Code:</b> <b>Project Description:</b> Storm and Sanitary Sewers to be constructed in the City of Nepean. <b>Contaminants:</b> <b>Emission Control:</b>					
<a href="#">23</a>	2 of 6	N/75.6	75.3 / -0.54	<b>Tartan Land Corporation</b> 331 Cooper Street, Suite 400 Ottawa ON K2P 0G5	CA
<b>Certificate #:</b> 3476-4KFMVT <b>Application Year:</b> 00 <b>Issue Date:</b> 7/13/00 <b>Approval Type:</b> Municipal & Private water <b>Status:</b> Revoked and/or Replaced <b>Application Type:</b> New Certificate of Approval <b>Client Name:</b> South Nepean Development Corporation <b>Client Address:</b> 427 Laurier Ave. W., Unit 300 <b>Client City:</b> Ottawa <b>Client Postal Code:</b> <b>Project Description:</b> Watermains to be constructed in the City of Nepean <b>Contaminants:</b> <b>Emission Control:</b>					
<a href="#">23</a>	3 of 6	N/75.6	75.3 / -0.54	<b>Tartan Land Corporation</b> 331 Cooper Street, Suite 400 Ottawa ON K2P 0G5	CA
<b>Certificate #:</b> 3735-4M5HET <b>Application Year:</b> 00 <b>Issue Date:</b> 7/13/00					

Map Key	Number of Records	Direction/ Distance (m)	Elev/Diff (m)	Site	DB
<b>Approval Type:</b> <b>Status:</b> <b>Application Type:</b> <b>Client Name:</b> <b>Client Address:</b> <b>Client City:</b> <b>Client Postal Code:</b> <b>Project Description:</b> <b>Contaminants:</b> <b>Emission Control:</b>		Municipal & Private water Approved Amended CofA South Nepean Development Corporation 427 Laurier Ave. W., Unit 300 Ottawa K1R 7Y2 Amend C/A to correct description of works			
<a href="#">23</a>	4 of 6	N/75.6	75.3 / -0.54	<b>South Nepean Development Corporation</b> <b>331 Cooper Street, Suite 400</b> <b>Ottawa ON K1R 7Y2</b>	ECA
<b>Approval No:</b> <b>Approval Date:</b> <b>Status:</b> <b>Record Type:</b> <b>Link Source:</b> <b>SWP Area Name:</b> <b>Approval Type:</b> <b>Project Type:</b> <b>Address:</b> <b>Full Address:</b> <b>Full PDF Link:</b>		3735-4M5HET 2000-07-13 Approved ECA IDS Rideau Valley ECA-Municipal and Private Water Works Municipal and Private Water Works 331 Cooper Street, Suite 400		<b>MOE District:</b> <b>City:</b> <b>Longitude:</b> <b>Latitude:</b> <b>Geometry X:</b> <b>Geometry Y:</b>	Ottawa Ottawa -75.69465 45.417255
<a href="#">23</a>	5 of 6	N/75.6	75.3 / -0.54	<b>South Nepean Development Corporation</b> <b>331 Cooper Street, Suite 400</b> <b>Ottawa ON</b>	ECA
<b>Approval No:</b> <b>Approval Date:</b> <b>Status:</b> <b>Record Type:</b> <b>Link Source:</b> <b>SWP Area Name:</b> <b>Approval Type:</b> <b>Project Type:</b> <b>Address:</b> <b>Full Address:</b> <b>Full PDF Link:</b>		7703-4KFM9J 2000-05-19 Approved ECA IDS Rideau Valley ECA-MUNICIPAL AND PRIVATE SEWAGE WORKS MUNICIPAL AND PRIVATE SEWAGE WORKS 331 Cooper Street, Suite 400		<b>MOE District:</b> <b>City:</b> <b>Longitude:</b> <b>Latitude:</b> <b>Geometry X:</b> <b>Geometry Y:</b>	Ottawa Ottawa -75.69465 45.417255
<a href="#">23</a>	6 of 6	N/75.6	75.3 / -0.54	<b>South Nepean Development Corporation</b> <b>331 Cooper Street, Suite 400</b> <b>Ottawa ON</b>	ECA
<b>Approval No:</b> <b>Approval Date:</b> <b>Status:</b> <b>Record Type:</b> <b>Link Source:</b> <b>SWP Area Name:</b> <b>Approval Type:</b> <b>Project Type:</b> <b>Address:</b> <b>Full Address:</b> <b>Full PDF Link:</b>		3476-4KFMVT 2000-07-13 Revoked and/or Replaced ECA IDS Rideau Valley ECA-Municipal and Private Water Works Municipal and Private Water Works 331 Cooper Street, Suite 400		<b>MOE District:</b> <b>City:</b> <b>Longitude:</b> <b>Latitude:</b> <b>Geometry X:</b> <b>Geometry Y:</b>	Ottawa Ottawa -75.69465 45.417255

Map Key	Number of Records	Direction/ Distance (m)	Elev/Diff (m)	Site	DB
<a href="#">24</a>	1 of 1	NE/79.3	74.9 / -1.00	318 Cooper St Ottawa ON	EHS
<b>Order No:</b>	20130502013			<b>Nearest Intersection:</b>	
<b>Status:</b>	C			<b>Municipality:</b>	
<b>Report Type:</b>	Custom Report			<b>Client Prov/State:</b>	ON
<b>Report Date:</b>	09-MAY-13			<b>Search Radius (km):</b>	.25
<b>Date Received:</b>	02-MAY-13			<b>X:</b>	0
<b>Previous Site Name:</b>				<b>Y:</b>	0
<b>Lot/Building Size:</b>					
<b>Additional Info Ordered:</b>					
<a href="#">25</a>	1 of 1	SSE/81.1	75.9 / 0.00	335 Maclaren St Ottawa ON K2P0M5	EHS
<b>Order No:</b>	20160112021			<b>Nearest Intersection:</b>	
<b>Status:</b>	C			<b>Municipality:</b>	
<b>Report Type:</b>	Custom Report			<b>Client Prov/State:</b>	ON
<b>Report Date:</b>	15-JAN-16			<b>Search Radius (km):</b>	.25
<b>Date Received:</b>	12-JAN-16			<b>X:</b>	-75.694571
<b>Previous Site Name:</b>				<b>Y:</b>	45.415395
<b>Lot/Building Size:</b>					
<b>Additional Info Ordered:</b>					
<a href="#">26</a>	1 of 4	NNE/82.5	74.9 / -1.02	325 Cooper Street Ottawa ON K2P 0G5	EHS
<b>Order No:</b>	20200213021			<b>Nearest Intersection:</b>	
<b>Status:</b>	C			<b>Municipality:</b>	
<b>Report Type:</b>	Standard Report			<b>Client Prov/State:</b>	ON
<b>Report Date:</b>	19-FEB-20			<b>Search Radius (km):</b>	.25
<b>Date Received:</b>	13-FEB-20			<b>X:</b>	-75.6944063
<b>Previous Site Name:</b>				<b>Y:</b>	45.4173144
<b>Lot/Building Size:</b>					
<b>Additional Info Ordered:</b>					
<a href="#">26</a>	2 of 4	NNE/82.5	74.9 / -1.02	325 Cooper Street Ottawa ON K2P 0G5	EHS
<b>Order No:</b>	20200213021			<b>Nearest Intersection:</b>	
<b>Status:</b>	C			<b>Municipality:</b>	
<b>Report Type:</b>	Standard Report			<b>Client Prov/State:</b>	ON
<b>Report Date:</b>	19-FEB-20			<b>Search Radius (km):</b>	.25
<b>Date Received:</b>	13-FEB-20			<b>X:</b>	-75.6944063
<b>Previous Site Name:</b>				<b>Y:</b>	45.4173144
<b>Lot/Building Size:</b>					
<b>Additional Info Ordered:</b>					
<a href="#">26</a>	3 of 4	NNE/82.5	74.9 / -1.02	Danosh construction 325 Cooper St ottawa ON K2P 0G5	GEN
<b>Generator No:</b>	ON4032240			<b>PO Box No:</b>	
<b>Status:</b>	Registered			<b>Country:</b>	Canada
<b>Approval Years:</b>	As of Jul 2020			<b>Choice of Contact:</b>	
<b>Contam. Facility:</b>				<b>Co Admin:</b>	
<b>MHSW Facility:</b>				<b>Phone No Admin:</b>	
<b>SIC Code:</b>					
<b>SIC Description:</b>					

Map Key	Number of Records	Direction/ Distance (m)	Elev/Diff (m)	Site	DB
<b><u>Detail(s)</u></b>					
<b>Waste Class:</b>		221 L			
<b>Waste Class Desc:</b>		Light fuels			
<b>Waste Class:</b>		221 I			
<b>Waste Class Desc:</b>		Light fuels			
<a href="#"><u>26</u></a>	4 of 4	NNE/82.5	74.9 / -1.02	325 Cooper Street Ottawa ON K2P 0G5	EHS
<b>Order No:</b>		20200213021		<b>Nearest Intersection:</b>	
<b>Status:</b>		C		<b>Municipality:</b>	
<b>Report Type:</b>		Standard Report		<b>Client Prov/State:</b> ON	
<b>Report Date:</b>		19-FEB-20		<b>Search Radius (km):</b> .25	
<b>Date Received:</b>		13-FEB-20		<b>X:</b> -75.6944063	
<b>Previous Site Name:</b>				<b>Y:</b> 45.4173144	
<b>Lot/Building Size:</b>					
<b>Additional Info Ordered:</b>					
<a href="#"><u>27</u></a>	1 of 1	W/86.4	76.9 / 1.03	379 Cooper Street Ottawa ON K2P 0G8	EHS
<b>Order No:</b>		20180712164		<b>Nearest Intersection:</b>	
<b>Status:</b>		C		<b>Municipality:</b> Ottawa	
<b>Report Type:</b>		Standard Report		<b>Client Prov/State:</b> ON	
<b>Report Date:</b>		19-JUL-18		<b>Search Radius (km):</b> .25	
<b>Date Received:</b>		12-JUL-18		<b>X:</b> -75.696233	
<b>Previous Site Name:</b>				<b>Y:</b> 45.416539	
<b>Lot/Building Size:</b>					
<b>Additional Info Ordered:</b>		Fire Insur. Maps and/or Site Plans; City Directory; Aerial Photos			
<a href="#"><u>28</u></a>	1 of 1	ESE/86.7	74.9 / -1.00	293 McLAREN STREET OTTAWA ON	HINC
<b>External File Num:</b>		FS INC 0711-07045			
<b>Fuel Occurrence Type:</b>					
<b>Date of Occurrence:</b>					
<b>Fuel Type Involved:</b>					
<b>Status Desc:</b>		Completed - No Action Required			
<b>Job Type Desc:</b>		Incident/Near-Miss Occurrence (FS)			
<b>Oper. Type Involved:</b>					
<b>Service Interruptions:</b>					
<b>Property Damage:</b>					
<b>Fuel Life Cycle Stage:</b>					
<b>Root Cause:</b>					
<b>Reported Details:</b>					
<b>Fuel Category:</b>		Liquid Fuel			
<b>Occurrence Type:</b>		Near-miss			
<b>Affiliation:</b>		Industry Stakeholder (Licensee/Registration/Certificate Holder, Facility Owner, etc.)			
<b>County Name:</b>		Ottawa			
<b>Approx. Quant. Rel:</b>					
<b>Nearby body of water:</b>					
<b>Enter Drainage Syst.:</b>					
<b>Approx. Quant. Unit:</b>					
<b>Environmental Impact:</b>					

Map Key	Number of Records	Direction/ Distance (m)	Elev/Diff (m)	Site	DB
<a href="#">29</a>	1 of 1	NW/87.6	76.2 / 0.31	355 COOPER ST OTTAWA ON	WWIS

**Well ID:** 7305581  
**Construction Date:**  
**Primary Water Use:** Test Hole  
**Sec. Water Use:** Monitoring  
**Final Well Status:** Observation Wells  
**Water Type:**  
**Casing Material:**  
**Audit No:** Z212305  
**Tag:** A182694  
**Construction Method:**  
**Elevation (m):**  
**Elevation Reliability:**  
**Depth to Bedrock:**  
**Well Depth:**  
**Overburden/Bedrock:**  
**Pump Rate:**  
**Static Water Level:**  
**Flowing (Y/N):**  
**Flow Rate:**  
**Clear/Cloudy:**

**Data Entry Status:**  
**Data Src:**  
**Date Received:** 2/13/2018  
**Selected Flag:** Yes  
**Abandonment Rec:**  
**Contractor:** 7241  
**Form Version:** 7  
**Owner:**  
**Street Name:** 355 COOPER ST  
**County:** OTTAWA  
**Municipality:** OTTAWA CITY  
**Site Info:**  
**Lot:**  
**Concession:**  
**Concession Name:**  
**Easting NAD83:**  
**Northing NAD83:**  
**Zone:**  
**UTM Reliability:**

**PDF URL (Map):**

**Bore Hole Information**

**Bore Hole ID:** 1006985637  
**DP2BR:**  
**Spatial Status:**  
**Code OB:**  
**Code OB Desc:**  
**Open Hole:**  
**Cluster Kind:**  
**Date Completed:** 1/9/2018  
**Remarks:**  
**Elevrc Desc:**  
**Location Source Date:**  
**Improvement Location Source:**  
**Improvement Location Method:**  
**Source Revision Comment:**  
**Supplier Comment:**

**Elevation:**  
**Elevrc:**  
**Zone:** 18  
**East83:** 445556  
**North83:** 5029519  
**Org CS:** UTM83  
**UTMRC:** 4  
**UTMRC Desc:** margin of error : 30 m - 100 m  
**Location Method:** wwr

**Overburden and Bedrock**  
**Materials Interval**

**Formation ID:** 1007145620  
**Layer:** 1  
**Color:** 6  
**General Color:** BROWN  
**Mat1:** 01  
**Most Common Material:** FILL  
**Mat2:**  
**Mat2 Desc:**  
**Mat3:**  
**Mat3 Desc:**  
**Formation Top Depth:** 0  
**Formation End Depth:** 1.83  
**Formation End Depth UOM:** m

**Overburden and Bedrock**  
**Materials Interval**



<b>Map Key</b>	<b>Number of Records</b>	<b>Direction/ Distance (m)</b>	<b>Elev/Diff (m)</b>	<b>Site</b>	<b>DB</b>
<b>Formation ID:</b>		1007145621			
<b>Layer:</b>		2			
<b>Color:</b>		6			
<b>General Color:</b>		BROWN			
<b>Mat1:</b>		05			
<b>Most Common Material:</b>		CLAY			
<b>Mat2:</b>		06			
<b>Mat2 Desc:</b>		SILT			
<b>Mat3:</b>		85			
<b>Mat3 Desc:</b>		SOFT			
<b>Formation Top Depth:</b>		1.83			
<b>Formation End Depth:</b>		4.57			
<b>Formation End Depth UOM:</b>		m			
<b><u>Overburden and Bedrock</u></b>					
<b><u>Materials Interval</u></b>					
<b>Formation ID:</b>		1007145622			
<b>Layer:</b>		3			
<b>Color:</b>		2			
<b>General Color:</b>		GREY			
<b>Mat1:</b>		06			
<b>Most Common Material:</b>		SILT			
<b>Mat2:</b>		05			
<b>Mat2 Desc:</b>		CLAY			
<b>Mat3:</b>		85			
<b>Mat3 Desc:</b>		SOFT			
<b>Formation Top Depth:</b>		4.57			
<b>Formation End Depth:</b>		7.62			
<b>Formation End Depth UOM:</b>		m			
<b><u>Annular Space/Abandonment</u></b>					
<b><u>Sealing Record</u></b>					
<b>Plug ID:</b>		1007145630			
<b>Layer:</b>		1			
<b>Plug From:</b>		0			
<b>Plug To:</b>		0.31			
<b>Plug Depth UOM:</b>		m			
<b><u>Annular Space/Abandonment</u></b>					
<b><u>Sealing Record</u></b>					
<b>Plug ID:</b>		1007145632			
<b>Layer:</b>		3			
<b>Plug From:</b>		3.96			
<b>Plug To:</b>		7.62			
<b>Plug Depth UOM:</b>		m			
<b><u>Annular Space/Abandonment</u></b>					
<b><u>Sealing Record</u></b>					
<b>Plug ID:</b>		1007145631			
<b>Layer:</b>		2			
<b>Plug From:</b>		0.31			
<b>Plug To:</b>		3.96			
<b>Plug Depth UOM:</b>		m			
<b><u>Method of Construction &amp; Well</u></b>					
<b><u>Use</u></b>					

Map Key	Number of Records	Direction/ Distance (m)	Elev/Diff (m)	Site	DB
<b>Method Construction ID:</b>		1007145629			
<b>Method Construction Code:</b>		D			
<b>Method Construction:</b>		Direct Push			
<b>Other Method Construction:</b>					
<b><u>Pipe Information</u></b>					
<b>Pipe ID:</b>		1007145619			
<b>Casing No:</b>		0			
<b>Comment:</b>					
<b>Alt Name:</b>					
<b><u>Construction Record - Casing</u></b>					
<b>Casing ID:</b>		1007145625			
<b>Layer:</b>		1			
<b>Material:</b>		5			
<b>Open Hole or Material:</b>		PLASTIC			
<b>Depth From:</b>		0			
<b>Depth To:</b>		4.57			
<b>Casing Diameter:</b>		4.03			
<b>Casing Diameter UOM:</b>		cm			
<b>Casing Depth UOM:</b>		m			
<b><u>Construction Record - Screen</u></b>					
<b>Screen ID:</b>		1007145626			
<b>Layer:</b>		1			
<b>Slot:</b>		19			
<b>Screen Top Depth:</b>		457			
<b>Screen End Depth:</b>		7.62			
<b>Screen Material:</b>		5			
<b>Screen Depth UOM:</b>		m			
<b>Screen Diameter UOM:</b>		cm			
<b>Screen Diameter:</b>		4.82			
<b><u>Water Details</u></b>					
<b>Water ID:</b>		1007145624			
<b>Layer:</b>					
<b>Kind Code:</b>					
<b>Kind:</b>					
<b>Water Found Depth:</b>					
<b>Water Found Depth UOM:</b>		m			
<b><u>Hole Diameter</u></b>					
<b>Hole ID:</b>		1007145623			
<b>Diameter:</b>		8.25			
<b>Depth From:</b>		0			
<b>Depth To:</b>		7.62			
<b>Hole Depth UOM:</b>		m			
<b>Hole Diameter UOM:</b>		cm			

[30](#)

1 of 1

SW/90.2

75.9 / 0.00

SOMERSET ROADWAY  
OTTAWA ON

WWIS

**Well ID:** 1535586  
**Construction Date:**  
**Primary Water Use:**  
**Sec. Water Use:**

**Data Entry Status:**  
**Data Src:**  
**Date Received:** 6/24/2005  
**Selected Flag:** Yes

Map Key	Number of Records	Direction/ Distance (m)	Elev/Diff (m)	Site	DB
<b>Final Well Status:</b>	Observation Wells			<b>Abandonment Rec:</b>	
<b>Water Type:</b>				<b>Contractor:</b>	1844
<b>Casing Material:</b>				<b>Form Version:</b>	3
<b>Audit No:</b>	Z30507			<b>Owner:</b>	
<b>Tag:</b>	A020628			<b>Street Name:</b>	SOMERSET ROADWAY
<b>Construction Method:</b>				<b>County:</b>	OTTAWA
<b>Elevation (m):</b>				<b>Municipality:</b>	OTTAWA CITY
<b>Elevation Reliability:</b>				<b>Site Info:</b>	
<b>Depth to Bedrock:</b>				<b>Lot:</b>	
<b>Well Depth:</b>				<b>Concession:</b>	
<b>Overburden/Bedrock:</b>				<b>Concession Name:</b>	
<b>Pump Rate:</b>				<b>Easting NAD83:</b>	
<b>Static Water Level:</b>				<b>Northing NAD83:</b>	
<b>Flowing (Y/N):</b>				<b>Zone:</b>	
<b>Flow Rate:</b>				<b>UTM Reliability:</b>	
<b>Clear/Cloudy:</b>					

**PDF URL (Map):** [https://d2khazk8e83rdv.cloudfront.net/moe\\_mapping/downloads/2Water/Wells\\_pdfs/153\1535586.pdf](https://d2khazk8e83rdv.cloudfront.net/moe_mapping/downloads/2Water/Wells_pdfs/153\1535586.pdf)

### Bore Hole Information

<b>Bore Hole ID:</b>	11316125	<b>Elevation:</b>	72.768516
<b>DP2BR:</b>		<b>Elevrc:</b>	
<b>Spatial Status:</b>		<b>Zone:</b>	18
<b>Code OB:</b>	o	<b>East83:</b>	445557
<b>Code OB Desc:</b>	Overburden	<b>North83:</b>	5029364
<b>Open Hole:</b>		<b>Org CS:</b>	UTM83
<b>Cluster Kind:</b>		<b>UTMRC:</b>	4
<b>Date Completed:</b>	4/27/2005	<b>UTMRC Desc:</b>	margin of error : 30 m - 100 m
<b>Remarks:</b>		<b>Location Method:</b>	wwr
<b>Elevrc Desc:</b>			
<b>Location Source Date:</b>			
<b>Improvement Location Source:</b>			
<b>Improvement Location Method:</b>			
<b>Source Revision Comment:</b>			
<b>Supplier Comment:</b>			

### Overburden and Bedrock

#### Materials Interval

<b>Formation ID:</b>	932996681
<b>Layer:</b>	1
<b>Color:</b>	2
<b>General Color:</b>	GREY
<b>Mat1:</b>	11
<b>Most Common Material:</b>	GRAVEL
<b>Mat2:</b>	
<b>Mat2 Desc:</b>	
<b>Mat3:</b>	
<b>Mat3 Desc:</b>	
<b>Formation Top Depth:</b>	0
<b>Formation End Depth:</b>	.8
<b>Formation End Depth UOM:</b>	m

### Overburden and Bedrock

#### Materials Interval

<b>Formation ID:</b>	932996682
<b>Layer:</b>	2
<b>Color:</b>	6
<b>General Color:</b>	BROWN
<b>Mat1:</b>	28
<b>Most Common Material:</b>	SAND

<b>Map Key</b>	<b>Number of Records</b>	<b>Direction/ Distance (m)</b>	<b>Elev/Diff (m)</b>	<b>Site</b>	<b>DB</b>
<b>Mat2:</b>					
<b>Mat2 Desc:</b>					
<b>Mat3:</b>					
<b>Mat3 Desc:</b>					
<b>Formation Top Depth:</b>		.8			
<b>Formation End Depth:</b>		1.2			
<b>Formation End Depth UOM:</b>		m			
<b><u>Overburden and Bedrock</u></b>					
<b><u>Materials Interval</u></b>					
<b>Formation ID:</b>		932996683			
<b>Layer:</b>		3			
<b>Color:</b>		2			
<b>General Color:</b>		GREY			
<b>Mat1:</b>		06			
<b>Most Common Material:</b>		SILT			
<b>Mat2:</b>					
<b>Mat2 Desc:</b>					
<b>Mat3:</b>					
<b>Mat3 Desc:</b>					
<b>Formation Top Depth:</b>		1.2			
<b>Formation End Depth:</b>		6			
<b>Formation End Depth UOM:</b>		m			
<b><u>Annular Space/Abandonment</u></b>					
<b><u>Sealing Record</u></b>					
<b>Plug ID:</b>		933271640			
<b>Layer:</b>		1			
<b>Plug From:</b>		0			
<b>Plug To:</b>		2.5			
<b>Plug Depth UOM:</b>		m			
<b><u>Method of Construction &amp; Well</u></b>					
<b><u>Use</u></b>					
<b>Method Construction ID:</b>		961535586			
<b>Method Construction Code:</b>		B			
<b>Method Construction:</b>		Other Method			
<b>Other Method Construction:</b>					
<b><u>Pipe Information</u></b>					
<b>Pipe ID:</b>		11330980			
<b>Casing No:</b>		1			
<b>Comment:</b>					
<b>Alt Name:</b>					
<b><u>Construction Record - Casing</u></b>					
<b>Casing ID:</b>		930855429			
<b>Layer:</b>		1			
<b>Material:</b>		5			
<b>Open Hole or Material:</b>		PLASTIC			
<b>Depth From:</b>		0			
<b>Depth To:</b>		3			
<b>Casing Diameter:</b>		50			
<b>Casing Diameter UOM:</b>		cm			
<b>Casing Depth UOM:</b>		m			

Map Key	Number of Records	Direction/ Distance (m)	Elev/Diff (m)	Site	DB
<b><u>Construction Record - Screen</u></b>					
Screen ID:		933413326			
Layer:		1			
Slot:		#10			
Screen Top Depth:		3			
Screen End Depth:		6			
Screen Material:		5			
Screen Depth UOM:		m			
Screen Diameter UOM:		cm			
Screen Diameter:		6.5			
<b><u>Hole Diameter</u></b>					
Hole ID:		11533635			
Diameter:		20			
Depth From:		0			
Depth To:		6			
Hole Depth UOM:		m			
Hole Diameter UOM:		cm			

<a href="#">31</a>	1 of 1	WNW/91.2	76.2 / 0.31	355 COOPER ST OTTAWA ON	WWIS
Well ID:	7305579			Data Entry Status:	
Construction Date:				Data Src:	
Primary Water Use:	Test Hole			Date Received:	2/13/2018
Sec. Water Use:	Monitoring			Selected Flag:	Yes
Final Well Status:	Test Hole			Abandonment Rec:	
Water Type:				Contractor:	7241
Casing Material:				Form Version:	7
Audit No:	Z212304			Owner:	
Tag:	A182713			Street Name:	355 COOPER ST
Construction Method:				County:	OTTAWA
Elevation (m):				Municipality:	OTTAWA CITY
Elevation Reliability:				Site Info:	
Depth to Bedrock:				Lot:	
Well Depth:				Concession:	
Overburden/Bedrock:				Concession Name:	
Pump Rate:				Easting NAD83:	
Static Water Level:				Northing NAD83:	
Flowing (Y/N):				Zone:	
Flow Rate:				UTM Reliability:	
Clear/Cloudy:					
PDF URL (Map):					

**Bore Hole Information**

Bore Hole ID:	1006985631	Elevation:	
DP2BR:		Elevrc:	
Spatial Status:		Zone:	18
Code OB:		East83:	445537
Code OB Desc:		North83:	5029504
Open Hole:		Org CS:	UTM83
Cluster Kind:		UTMRC:	4
Date Completed:	1/9/2018	UTMRC Desc:	margin of error : 30 m - 100 m
Remarks:		Location Method:	wwr
Elevrc Desc:			
Location Source Date:			
Improvement Location Source:			
Improvement Location Method:			
Source Revision Comment:			

<b>Map Key</b>	<b>Number of Records</b>	<b>Direction/ Distance (m)</b>	<b>Elev/Diff (m)</b>	<b>Site</b>	<b>DB</b>
<i>Supplier Comment:</i>					
<u><b>Overburden and Bedrock Materials Interval</b></u>					
<b>Formation ID:</b>		1007145592			
<b>Layer:</b>		1			
<b>Color:</b>		6			
<b>General Color:</b>		BROWN			
<b>Mat1:</b>		11			
<b>Most Common Material:</b>		GRAVEL			
<b>Mat2:</b>		28			
<b>Mat2 Desc:</b>		SAND			
<b>Mat3:</b>		77			
<b>Mat3 Desc:</b>		LOOSE			
<b>Formation Top Depth:</b>		0			
<b>Formation End Depth:</b>		.61			
<b>Formation End Depth UOM:</b>		m			
<u><b>Overburden and Bedrock Materials Interval</b></u>					
<b>Formation ID:</b>		1007145593			
<b>Layer:</b>		2			
<b>Color:</b>		6			
<b>General Color:</b>		BROWN			
<b>Mat1:</b>		05			
<b>Most Common Material:</b>		CLAY			
<b>Mat2:</b>		06			
<b>Mat2 Desc:</b>		SILT			
<b>Mat3:</b>		85			
<b>Mat3 Desc:</b>		SOFT			
<b>Formation Top Depth:</b>		.61			
<b>Formation End Depth:</b>		4.57			
<b>Formation End Depth UOM:</b>		m			
<u><b>Overburden and Bedrock Materials Interval</b></u>					
<b>Formation ID:</b>		1007145594			
<b>Layer:</b>		3			
<b>Color:</b>		2			
<b>General Color:</b>		GREY			
<b>Mat1:</b>		05			
<b>Most Common Material:</b>		CLAY			
<b>Mat2:</b>					
<b>Mat2 Desc:</b>					
<b>Mat3:</b>		85			
<b>Mat3 Desc:</b>		SOFT			
<b>Formation Top Depth:</b>		4.57			
<b>Formation End Depth:</b>		7.62			
<b>Formation End Depth UOM:</b>		m			
<u><b>Annular Space/Abandonment Sealing Record</b></u>					
<b>Plug ID:</b>		1007145602			
<b>Layer:</b>		1			
<b>Plug From:</b>		0			
<b>Plug To:</b>		0.31			
<b>Plug Depth UOM:</b>		m			

<b>Map Key</b>	<b>Number of Records</b>	<b>Direction/ Distance (m)</b>	<b>Elev/Diff (m)</b>	<b>Site</b>	<b>DB</b>
<b><u>Annular Space/Abandonment Sealing Record</u></b>					
<b>Plug ID:</b>		1007145603			
<b>Layer:</b>		2			
<b>Plug From:</b>		0.31			
<b>Plug To:</b>		3.96			
<b>Plug Depth UOM:</b>		m			
<b><u>Annular Space/Abandonment Sealing Record</u></b>					
<b>Plug ID:</b>		1007145604			
<b>Layer:</b>		3			
<b>Plug From:</b>		3.96			
<b>Plug To:</b>		7.62			
<b>Plug Depth UOM:</b>		m			
<b><u>Method of Construction &amp; Well Use</u></b>					
<b>Method Construction ID:</b>		1007145601			
<b>Method Construction Code:</b>		D			
<b>Method Construction:</b>		Direct Push			
<b>Other Method Construction:</b>					
<b><u>Pipe Information</u></b>					
<b>Pipe ID:</b>		1007145591			
<b>Casing No:</b>		0			
<b>Comment:</b>					
<b>Alt Name:</b>					
<b><u>Construction Record - Casing</u></b>					
<b>Casing ID:</b>		1007145597			
<b>Layer:</b>		1			
<b>Material:</b>		5			
<b>Open Hole or Material:</b>		PLASTIC			
<b>Depth From:</b>		0			
<b>Depth To:</b>		4.57			
<b>Casing Diameter:</b>		4.03			
<b>Casing Diameter UOM:</b>		cm			
<b>Casing Depth UOM:</b>		m			
<b><u>Construction Record - Screen</u></b>					
<b>Screen ID:</b>		1007145598			
<b>Layer:</b>		1			
<b>Slot:</b>		10			
<b>Screen Top Depth:</b>		4.57			
<b>Screen End Depth:</b>		7.62			
<b>Screen Material:</b>		5			
<b>Screen Depth UOM:</b>		m			
<b>Screen Diameter UOM:</b>		cm			
<b>Screen Diameter:</b>		482			
<b><u>Water Details</u></b>					
<b>Water ID:</b>		1007145596			
<b>Layer:</b>					

Map Key	Number of Records	Direction/ Distance (m)	Elev/Diff (m)	Site	DB
<b>Kind Code:</b>					
<b>Kind:</b>					
<b>Water Found Depth:</b>					
<b>Water Found Depth UOM:</b>		m			
<b>Hole Diameter</b>					
<b>Hole ID:</b>		1007145595			
<b>Diameter:</b>		8.25			
<b>Depth From:</b>		0			
<b>Depth To:</b>		7.62			
<b>Hole Depth UOM:</b>		m			
<b>Hole Diameter UOM:</b>		cm			
<a href="#">32</a>	1 of 1	WNW/91.6	76.9 / 1.03	300 Lisgar St and 375 Cooper St Ottawa ON	EHS
<b>Order No:</b>	20060914012			<b>Nearest Intersection:</b> Lisgar Street and O'Connor Street	
<b>Status:</b>	C			<b>Municipality:</b>	
<b>Report Type:</b>	Complete Report			<b>Client Prov/State:</b> ON	
<b>Report Date:</b>	9/25/2006			<b>Search Radius (km):</b> 0.25	
<b>Date Received:</b>	9/14/2006			<b>X:</b> -75.696169	
<b>Previous Site Name:</b>				<b>Y:</b> 45.416845	
<b>Lot/Building Size:</b>					
<b>Additional Info Ordered:</b>					
<a href="#">33</a>	1 of 1	S/93.2	75.9 / 0.00	341 Maclaren St Ottawa ON K2P2E2	EHS
<b>Order No:</b>	20170203026			<b>Nearest Intersection:</b>	
<b>Status:</b>	C			<b>Municipality:</b>	
<b>Report Type:</b>	Standard Report			<b>Client Prov/State:</b> ON	
<b>Report Date:</b>	08-FEB-17			<b>Search Radius (km):</b> .25	
<b>Date Received:</b>	03-FEB-17			<b>X:</b> -75.695005	
<b>Previous Site Name:</b>				<b>Y:</b> 45.415271	
<b>Lot/Building Size:</b>					
<b>Additional Info Ordered:</b>					
<a href="#">34</a>	1 of 1	SW/97.0	75.9 / 0.00	352/348/346 Somerset & 349 MacLaren Ottawa ON	EHS
<b>Order No:</b>	20001102002			<b>Nearest Intersection:</b> Bank and Somerset	
<b>Status:</b>	C			<b>Municipality:</b>	
<b>Report Type:</b>	Site Report			<b>Client Prov/State:</b> ON	
<b>Report Date:</b>	11/3/00			<b>Search Radius (km):</b> 0.25	
<b>Date Received:</b>	11/2/00			<b>X:</b> -75.695818	
<b>Previous Site Name:</b>				<b>Y:</b> 45.415198	
<b>Lot/Building Size:</b>					
<b>Additional Info Ordered:</b>					
<a href="#">35</a>	1 of 1	WNW/97.2	76.9 / 1.03	355 COOPER ST OTTAWA ON	WWIS
<b>Well ID:</b>	7305582			<b>Data Entry Status:</b>	
<b>Construction Date:</b>				<b>Data Src:</b>	
<b>Primary Water Use:</b>	Test Hole			<b>Date Received:</b> 2/13/2018	
<b>Sec. Water Use:</b>	Monitoring			<b>Selected Flag:</b> Yes	
<b>Final Well Status:</b>	Observation Wells			<b>Abandonment Rec:</b>	
<b>Water Type:</b>				<b>Contractor:</b> 7241	



Map Key	Number of Records	Direction/ Distance (m)	Elev/Diff (m)	Site	DB
<b>Casing Material:</b>				<b>Form Version:</b>	7
<b>Audit No:</b>	Z212306			<b>Owner:</b>	
<b>Tag:</b>	A182722			<b>Street Name:</b>	355 COOPER ST
<b>Construction Method:</b>				<b>County:</b>	OTTAWA
<b>Elevation (m):</b>				<b>Municipality:</b>	OTTAWA CITY
<b>Elevation Reliability:</b>				<b>Site Info:</b>	
<b>Depth to Bedrock:</b>				<b>Lot:</b>	
<b>Well Depth:</b>				<b>Concession:</b>	
<b>Overburden/Bedrock:</b>				<b>Concession Name:</b>	
<b>Pump Rate:</b>				<b>Easting NAD83:</b>	
<b>Static Water Level:</b>				<b>Northing NAD83:</b>	
<b>Flowing (Y/N):</b>				<b>Zone:</b>	
<b>Flow Rate:</b>				<b>UTM Reliability:</b>	
<b>Clear/Cloudy:</b>					

PDF URL (Map):

**Bore Hole Information**

<b>Bore Hole ID:</b>	1006985640	<b>Elevation:</b>	
<b>DP2BR:</b>		<b>Elevrc:</b>	
<b>Spatial Status:</b>		<b>Zone:</b>	18
<b>Code OB:</b>		<b>East83:</b>	445534
<b>Code OB Desc:</b>		<b>North83:</b>	5029510
<b>Open Hole:</b>		<b>Org CS:</b>	UTM83
<b>Cluster Kind:</b>		<b>UTMRC:</b>	4
<b>Date Completed:</b>	1/9/2018	<b>UTMRC Desc:</b>	margin of error : 30 m - 100 m
<b>Remarks:</b>		<b>Location Method:</b>	wwr
<b>Elevrc Desc:</b>			
<b>Location Source Date:</b>			
<b>Improvement Location Source:</b>			
<b>Improvement Location Method:</b>			
<b>Source Revision Comment:</b>			
<b>Supplier Comment:</b>			

**Overburden and Bedrock  
Materials Interval**

<b>Formation ID:</b>	1007145635
<b>Layer:</b>	2
<b>Color:</b>	6
<b>General Color:</b>	BROWN
<b>Mat1:</b>	05
<b>Most Common Material:</b>	CLAY
<b>Mat2:</b>	06
<b>Mat2 Desc:</b>	SILT
<b>Mat3:</b>	85
<b>Mat3 Desc:</b>	SOFT
<b>Formation Top Depth:</b>	.31
<b>Formation End Depth:</b>	1.83
<b>Formation End Depth UOM:</b>	m

**Overburden and Bedrock  
Materials Interval**

<b>Formation ID:</b>	1007145634
<b>Layer:</b>	1
<b>Color:</b>	2
<b>General Color:</b>	GREY
<b>Mat1:</b>	11
<b>Most Common Material:</b>	GRAVEL
<b>Mat2:</b>	
<b>Mat2 Desc:</b>	

<b>Map Key</b>	<b>Number of Records</b>	<b>Direction/ Distance (m)</b>	<b>Elev/Diff (m)</b>	<b>Site</b>	<b>DB</b>
<b>Mat3:</b>		77			
<b>Mat3 Desc:</b>		LOOSE			
<b>Formation Top Depth:</b>		0			
<b>Formation End Depth:</b>		.31			
<b>Formation End Depth UOM:</b>		m			
<b><u>Overburden and Bedrock Materials Interval</u></b>					
<b>Formation ID:</b>		1007145636			
<b>Layer:</b>		3			
<b>Color:</b>		2			
<b>General Color:</b>		GREY			
<b>Mat1:</b>		05			
<b>Most Common Material:</b>		CLAY			
<b>Mat2:</b>					
<b>Mat2 Desc:</b>					
<b>Mat3:</b>		85			
<b>Mat3 Desc:</b>		SOFT			
<b>Formation Top Depth:</b>		1.83			
<b>Formation End Depth:</b>		3.96			
<b>Formation End Depth UOM:</b>		m			
<b><u>Annular Space/Abandonment Sealing Record</u></b>					
<b>Plug ID:</b>		1007145644			
<b>Layer:</b>		1			
<b>Plug From:</b>		0			
<b>Plug To:</b>		0.31			
<b>Plug Depth UOM:</b>		m			
<b><u>Annular Space/Abandonment Sealing Record</u></b>					
<b>Plug ID:</b>		1007145645			
<b>Layer:</b>		2			
<b>Plug From:</b>		0.31			
<b>Plug To:</b>		0.91			
<b>Plug Depth UOM:</b>		m			
<b><u>Annular Space/Abandonment Sealing Record</u></b>					
<b>Plug ID:</b>		1007145646			
<b>Layer:</b>		3			
<b>Plug From:</b>		0.91			
<b>Plug To:</b>		3.96			
<b>Plug Depth UOM:</b>		m			
<b><u>Method of Construction &amp; Well Use</u></b>					
<b>Method Construction ID:</b>		1007145643			
<b>Method Construction Code:</b>		D			
<b>Method Construction:</b>		Direct Push			
<b>Other Method Construction:</b>					
<b><u>Pipe Information</u></b>					
<b>Pipe ID:</b>		1007145633			

Map Key	Number of Records	Direction/ Distance (m)	Elev/Diff (m)	Site	DB
Casing No:		0			
Comment:					
Alt Name:					
<b><u>Construction Record - Casing</u></b>					
Casing ID:		1007145639			
Layer:		1			
Material:		5			
Open Hole or Material:		PLASTIC			
Depth From:		0			
Depth To:		.91			
Casing Diameter:		3.45			
Casing Diameter UOM:		cm			
Casing Depth UOM:		m			
<b><u>Construction Record - Screen</u></b>					
Screen ID:		1007145640			
Layer:		1			
Slot:		10			
Screen Top Depth:		0.91			
Screen End Depth:		3.96			
Screen Material:		5			
Screen Depth UOM:		m			
Screen Diameter UOM:		cm			
Screen Diameter:		4.21			
<b><u>Water Details</u></b>					
Water ID:		1007145638			
Layer:					
Kind Code:					
Kind:					
Water Found Depth:					
Water Found Depth UOM:		m			
<b><u>Hole Diameter</u></b>					
Hole ID:		1007145637			
Diameter:		5.68			
Depth From:		0			
Depth To:		3.96			
Hole Depth UOM:		m			
Hole Diameter UOM:		cm			

<b>36</b>	<b>1 of 1</b>	<b>W/100.8</b>	<b>76.9 / 1.00</b>	<b>ON</b>	<b>BORE</b>
Borehole ID:	613297			Inclin FLG:	No
OGF ID:	215514598			SP Status:	Initial Entry
Status:				Surv Elev:	No
Type:	Borehole			Piezometer:	No
Use:				Primary Name:	
Completion Date:				Municipality:	
Static Water Level:	11.9			Lot:	
Primary Water Use:				Township:	
Sec. Water Use:				Latitude DD:	45.416378
Total Depth m:	-999			Longitude DD:	-75.696417
Depth Ref:	Ground Surface			UTM Zone:	18
Depth Elev:				Easting:	445511
Drill Method:				Northing:	5029442

Map Key	Number of Records	Direction/ Distance (m)	Elev/Diff (m)	Site	DB
Orig Ground Elev m: Elev Reliabil Note: DEM Ground Elev m: Concession: Location D: Survey D: Comments:	72.9 72.7			Location Accuracy: Accuracy:	Not Applicable
<b><u>Borehole Geology Stratum</u></b>					
Geology Stratum ID: Top Depth: Bottom Depth: Material Color: Material 1: Material 2: Material 3: Material 4: Gsc Material Description: Stratum Description:	218394556 0 2.3 Sand			Mat Consistency: Material Moisture: Material Texture: Non Geo Mat Type: Geologic Formation: Geologic Group: Geologic Period: Depositional Gen:	Firm
Stratum Description:	SAND. FIRM.				
Geology Stratum ID: Top Depth: Bottom Depth: Material Color: Material 1: Material 2: Material 3: Material 4: Gsc Material Description: Stratum Description:	218394562 9.1			Mat Consistency: Material Moisture: Material Texture: Non Geo Mat Type: Geologic Formation: Geologic Group: Geologic Period: Depositional Gen:	
Stratum Description:	BEDROCK. FOSSILIFEROUS, WATER STABLE AT 200.3 FEET.0050 043 00080 058 00115 062 00 **Note: Many records provided by the department have a truncated [Stratum Description] field.				
Geology Stratum ID: Top Depth: Bottom Depth: Material Color: Material 1: Material 2: Material 3: Material 4: Gsc Material Description: Stratum Description:	218394559 6.2 7.3 Grey Clay Silt			Mat Consistency: Material Moisture: Material Texture: Non Geo Mat Type: Geologic Formation: Geologic Group: Geologic Period: Depositional Gen:	Firm
Stratum Description:	CLAY. GREY,FIRM.				
Geology Stratum ID: Top Depth: Bottom Depth: Material Color: Material 1: Material 2: Material 3: Material 4: Gsc Material Description: Stratum Description:	218394561 8.8 9.1 Till			Mat Consistency: Material Moisture: Material Texture: Non Geo Mat Type: Geologic Formation: Geologic Group: Geologic Period: Depositional Gen:	Compact
Stratum Description:	TILL. COMPACT.				
Geology Stratum ID: Top Depth: Bottom Depth: Material Color: Material 1: Material 2: Material 3: Material 4: Gsc Material Description: Stratum Description:	218394557 2.3 5 Grey Clay			Mat Consistency: Material Moisture: Material Texture: Non Geo Mat Type: Geologic Formation: Geologic Group: Geologic Period: Depositional Gen:	Soft
Stratum Description:	CLAY. GREY,SOFT.				

Map Key	Number of Records	Direction/ Distance (m)	Elev/Diff (m)	Site	DB
<b>Geology Stratum ID:</b> 218394558 <b>Top Depth:</b> 5 <b>Bottom Depth:</b> 6.2 <b>Material Color:</b> <b>Material 1:</b> Clay <b>Material 2:</b> Silt <b>Material 3:</b> <b>Material 4:</b> <b>Gsc Material Description:</b> <b>Stratum Description:</b> CLAY. SOFT.				<b>Mat Consistency:</b> Soft <b>Material Moisture:</b> <b>Material Texture:</b> <b>Non Geo Mat Type:</b> <b>Geologic Formation:</b> <b>Geologic Group:</b> <b>Geologic Period:</b> <b>Depositional Gen:</b>	
<b>Geology Stratum ID:</b> 218394560 <b>Top Depth:</b> 7.3 <b>Bottom Depth:</b> 8.8 <b>Material Color:</b> Grey <b>Material 1:</b> Clay <b>Material 2:</b> Till <b>Material 3:</b> <b>Material 4:</b> <b>Gsc Material Description:</b> <b>Stratum Description:</b> CLAY. GREY,FIRM.				<b>Mat Consistency:</b> Firm <b>Material Moisture:</b> <b>Material Texture:</b> <b>Non Geo Mat Type:</b> <b>Geologic Formation:</b> <b>Geologic Group:</b> <b>Geologic Period:</b> <b>Depositional Gen:</b>	
<b>Source</b>					
<b>Source Type:</b> Data Survey <b>Source Orig:</b> Geological Survey of Canada <b>Source Date:</b> 1956-1972 <b>Confidence:</b> H <b>Observatio:</b> <b>Source Name:</b> Urban Geology Automated Information System (UGAIS) <b>Source Details:</b> File: OTTAWA2.txt RecordID: 058050 NTS_Sheet: 31G05G <b>Confiden 1:</b> Logged by professional. Exact and complete description of material and properties.				<b>Source Appl:</b> Spatial/Tabular <b>Source Ident:</b> 1 <b>Scale or Res:</b> Varies <b>Horizontal:</b> NAD27 <b>Verticalda:</b> Mean Average Sea Level	
<b>Source List</b>					
<b>Source Identifier:</b> 1 <b>Source Type:</b> Data Survey <b>Source Date:</b> 1956-1972 <b>Scale or Resolution:</b> Varies <b>Source Name:</b> Urban Geology Automated Information System (UGAIS) <b>Source Originators:</b> Geological Survey of Canada				<b>Horizontal Datum:</b> NAD27 <b>Vertical Datum:</b> Mean Average Sea Level <b>Projection Name:</b> Universal Transverse Mercator	
<b>37</b>	1 of 1	<b>WNW/104.2</b>	<b>76.9 / 1.03</b>	<b>355 COOPER ST OTTAWA ON</b>	<b>WWIS</b>
<b>Well ID:</b> 7305580 <b>Construction Date:</b> <b>Primary Water Use:</b> Test Hole <b>Sec. Water Use:</b> Monitoring <b>Final Well Status:</b> Observation Wells <b>Water Type:</b> <b>Casing Material:</b> <b>Audit No:</b> Z212307 <b>Tag:</b> A182697 <b>Construction Method:</b> <b>Elevation (m):</b> <b>Elevation Reliability:</b> <b>Depth to Bedrock:</b> <b>Well Depth:</b> <b>Overburden/Bedrock:</b> <b>Pump Rate:</b> <b>Static Water Level:</b>				<b>Data Entry Status:</b> <b>Data Src:</b> <b>Date Received:</b> 2/13/2018 <b>Selected Flag:</b> Yes <b>Abandonment Rec:</b> <b>Contractor:</b> 7241 <b>Form Version:</b> 7 <b>Owner:</b> <b>Street Name:</b> 355 COOPER ST <b>County:</b> OTTAWA <b>Municipality:</b> OTTAWA CITY <b>Site Info:</b> <b>Lot:</b> <b>Concession:</b> <b>Concession Name:</b> <b>Easting NAD83:</b> <b>Northing NAD83:</b>	

Map Key	Number of Records	Direction/ Distance (m)	Elev/Diff (m)	Site	DB
Flowing (Y/N): Flow Rate: Clear/Cloudy:  PDF URL (Map):				Zone: UTM Reliability:	
<b><u>Bore Hole Information</u></b>					
Bore Hole ID: 1006985634 DP2BR: Spatial Status: Code OB: Code OB Desc: Open Hole: Cluster Kind: Date Completed: 1/9/2018 Remarks: Elevrc Desc: Location Source Date: Improvement Location Source: Improvement Location Method: Source Revision Comment: Supplier Comment:		Elevation: Elevrc: Zone: 18 East83: 445526 North83: 5029511 Org CS: UTM83 UTMRC: 4 UTMRC Desc: margin of error : 30 m - 100 m Location Method: wwr			
<b><u>Overburden and Bedrock Materials Interval</u></b>					
Formation ID: 1007145608 Layer: 3 Color: 2 General Color: GREY Mat1: 05 Most Common Material: CLAY Mat2: Mat2 Desc: Mat3: 85 Mat3 Desc: SOFT Formation Top Depth: 4.57 Formation End Depth: 7.62 Formation End Depth UOM: m					
<b><u>Overburden and Bedrock Materials Interval</u></b>					
Formation ID: 1007145607 Layer: 2 Color: 6 General Color: BROWN Mat1: 05 Most Common Material: CLAY Mat2: 06 Mat2 Desc: SILT Mat3: 85 Mat3 Desc: SOFT Formation Top Depth: .61 Formation End Depth: 4.57 Formation End Depth UOM: m					
<b><u>Overburden and Bedrock Materials Interval</u></b>					
Formation ID: 1007145606					

<b>Map Key</b>	<b>Number of Records</b>	<b>Direction/ Distance (m)</b>	<b>Elev/Diff (m)</b>	<b>Site</b>	<b>DB</b>
<b>Layer:</b>		1			
<b>Color:</b>		6			
<b>General Color:</b>		BROWN			
<b>Mat1:</b>		11			
<b>Most Common Material:</b>		GRAVEL			
<b>Mat2:</b>					
<b>Mat2 Desc:</b>					
<b>Mat3:</b>		77			
<b>Mat3 Desc:</b>		LOOSE			
<b>Formation Top Depth:</b>		0			
<b>Formation End Depth:</b>		.61			
<b>Formation End Depth UOM:</b>		m			
<b><u>Annular Space/Abandonment Sealing Record</u></b>					
<b>Plug ID:</b>		1007145616			
<b>Layer:</b>		1			
<b>Plug From:</b>		0			
<b>Plug To:</b>		0.31			
<b>Plug Depth UOM:</b>		m			
<b><u>Annular Space/Abandonment Sealing Record</u></b>					
<b>Plug ID:</b>		1007145618			
<b>Layer:</b>		3			
<b>Plug From:</b>		3.96			
<b>Plug To:</b>		7.62			
<b>Plug Depth UOM:</b>		m			
<b><u>Annular Space/Abandonment Sealing Record</u></b>					
<b>Plug ID:</b>		1007145617			
<b>Layer:</b>		2			
<b>Plug From:</b>		0.31			
<b>Plug To:</b>		3.96			
<b>Plug Depth UOM:</b>		m			
<b><u>Method of Construction &amp; Well Use</u></b>					
<b>Method Construction ID:</b>		1007145615			
<b>Method Construction Code:</b>		D			
<b>Method Construction:</b>		Direct Push			
<b>Other Method Construction:</b>					
<b><u>Pipe Information</u></b>					
<b>Pipe ID:</b>		1007145605			
<b>Casing No:</b>		0			
<b>Comment:</b>					
<b>Alt Name:</b>					
<b><u>Construction Record - Casing</u></b>					
<b>Casing ID:</b>		1007145611			
<b>Layer:</b>		1			
<b>Material:</b>		5			
<b>Open Hole or Material:</b>		PLASTIC			

Map Key	Number of Records	Direction/ Distance (m)	Elev/Diff (m)	Site	DB
Depth From:		0			
Depth To:		4.57			
Casing Diameter:		4.03			
Casing Diameter UOM:		cm			
Casing Depth UOM:		m			
<b><u>Construction Record - Screen</u></b>					
Screen ID:		1007145612			
Layer:		1			
Slot:		10			
Screen Top Depth:		4.57			
Screen End Depth:		7.62			
Screen Material:		5			
Screen Depth UOM:		m			
Screen Diameter UOM:		cm			
Screen Diameter:		4.84			
<b><u>Water Details</u></b>					
Water ID:		1007145610			
Layer:					
Kind Code:					
Kind:					
Water Found Depth:					
Water Found Depth UOM:		m			
<b><u>Hole Diameter</u></b>					
Hole ID:		1007145609			
Diameter:		8.25			
Depth From:		0			
Depth To:		7.62			
Hole Depth UOM:		m			
Hole Diameter UOM:		cm			

<a href="#">38</a>	1 of 1	NW/104.7	75.9 / 0.00	355 COOPER ST Ottawa ON	WWIS
Well ID:	7312995			Data Entry Status:	
Construction Date:				Data Src:	
Primary Water Use:	Test Hole			Date Received:	6/19/2018
Sec. Water Use:	Monitoring			Selected Flag:	Yes
Final Well Status:	Test Hole			Abandonment Rec:	
Water Type:				Contractor:	7241
Casing Material:				Form Version:	7
Audit No:	Z212308			Owner:	
Tag:	A199385			Street Name:	355 COOPER ST
Construction Method:				County:	OTTAWA
Elevation (m):				Municipality:	NEPEAN TOWNSHIP
Elevation Reliability:				Site Info:	
Depth to Bedrock:				Lot:	
Well Depth:				Concession:	
Overburden/Bedrock:				Concession Name:	
Pump Rate:				Easting NAD83:	
Static Water Level:				Northing NAD83:	
Flowing (Y/N):				Zone:	
Flow Rate:				UTM Reliability:	
Clear/Cloudy:					
PDF URL (Map):					



<b>Map Key</b>	<b>Number of Records</b>	<b>Direction/ Distance (m)</b>	<b>Elev/Diff (m)</b>	<b>Site</b>	<b>DB</b>
<b><u>Bore Hole Information</u></b>					
<b>Bore Hole ID:</b>	1007108655			<b>Elevation:</b>	
<b>DP2BR:</b>				<b>Elevrc:</b>	
<b>Spatial Status:</b>				<b>Zone:</b>	18
<b>Code OB:</b>				<b>East83:</b>	445576
<b>Code OB Desc:</b>				<b>North83:</b>	5029551
<b>Open Hole:</b>				<b>Org CS:</b>	UTM83
<b>Cluster Kind:</b>				<b>UTMRC:</b>	4
<b>Date Completed:</b>	3/2/2018			<b>UTMRC Desc:</b>	margin of error : 30 m - 100 m
<b>Remarks:</b>				<b>Location Method:</b>	wwr
<b>Elevrc Desc:</b>					
<b>Location Source Date:</b>					
<b>Improvement Location Source:</b>					
<b>Improvement Location Method:</b>					
<b>Source Revision Comment:</b>					
<b>Supplier Comment:</b>					
<b><u>Overburden and Bedrock</u></b>					
<b><u>Materials Interval</u></b>					
<b>Formation ID:</b>	1007367753				
<b>Layer:</b>	1				
<b>Color:</b>	6				
<b>General Color:</b>	BROWN				
<b>Mat1:</b>	01				
<b>Most Common Material:</b>	FILL				
<b>Mat2:</b>	28				
<b>Mat2 Desc:</b>	SAND				
<b>Mat3:</b>	11				
<b>Mat3 Desc:</b>	GRAVEL				
<b>Formation Top Depth:</b>	0				
<b>Formation End Depth:</b>	1.22				
<b>Formation End Depth UOM:</b>	m				
<b><u>Overburden and Bedrock</u></b>					
<b><u>Materials Interval</u></b>					
<b>Formation ID:</b>	1007367754				
<b>Layer:</b>	2				
<b>Color:</b>	6				
<b>General Color:</b>	BROWN				
<b>Mat1:</b>	05				
<b>Most Common Material:</b>	CLAY				
<b>Mat2:</b>	28				
<b>Mat2 Desc:</b>	SAND				
<b>Mat3:</b>	85				
<b>Mat3 Desc:</b>	SOFT				
<b>Formation Top Depth:</b>	1.22				
<b>Formation End Depth:</b>	3.1				
<b>Formation End Depth UOM:</b>	m				
<b><u>Overburden and Bedrock</u></b>					
<b><u>Materials Interval</u></b>					
<b>Formation ID:</b>	1007367755				
<b>Layer:</b>	3				
<b>Color:</b>	2				
<b>General Color:</b>	GREY				
<b>Mat1:</b>	05				
<b>Most Common Material:</b>	CLAY				
<b>Mat2:</b>	85				
<b>Mat2 Desc:</b>	SOFT				

<b>Map Key</b>	<b>Number of Records</b>	<b>Direction/ Distance (m)</b>	<b>Elev/Diff (m)</b>	<b>Site</b>	<b>DB</b>
<b>Mat3:</b>					
<b>Mat3 Desc:</b>					
<b>Formation Top Depth:</b>		3.1			
<b>Formation End Depth:</b>		6.1			
<b>Formation End Depth UOM:</b>		m			
<b><u>Annular Space/Abandonment Sealing Record</u></b>					
<b>Plug ID:</b>		1007367765			
<b>Layer:</b>		3			
<b>Plug From:</b>					
<b>Plug To:</b>					
<b>Plug Depth UOM:</b>		m			
<b><u>Annular Space/Abandonment Sealing Record</u></b>					
<b>Plug ID:</b>		1007367763			
<b>Layer:</b>		1			
<b>Plug From:</b>		0			
<b>Plug To:</b>		0.31			
<b>Plug Depth UOM:</b>		m			
<b><u>Annular Space/Abandonment Sealing Record</u></b>					
<b>Plug ID:</b>		1007367764			
<b>Layer:</b>		2			
<b>Plug From:</b>					
<b>Plug To:</b>					
<b>Plug Depth UOM:</b>		m			
<b><u>Method of Construction &amp; Well Use</u></b>					
<b>Method Construction ID:</b>		1007367762			
<b>Method Construction Code:</b>		D			
<b>Method Construction:</b>		Direct Push			
<b>Other Method Construction:</b>					
<b><u>Pipe Information</u></b>					
<b>Pipe ID:</b>		1007367752			
<b>Casing No:</b>		0			
<b>Comment:</b>					
<b>Alt Name:</b>					
<b><u>Construction Record - Casing</u></b>					
<b>Casing ID:</b>		1007367758			
<b>Layer:</b>		1			
<b>Material:</b>		5			
<b>Open Hole or Material:</b>		PLASTIC			
<b>Depth From:</b>		0			
<b>Depth To:</b>		3.1			
<b>Casing Diameter:</b>		4.07			
<b>Casing Diameter UOM:</b>		cm			
<b>Casing Depth UOM:</b>		m			

Map Key	Number of Records	Direction/ Distance (m)	Elev/Diff (m)	Site	DB
<b><u>Construction Record - Screen</u></b>					
Screen ID:		1007367759			
Layer:		1			
Slot:		10			
Screen Top Depth:		3.1			
Screen End Depth:		6.1			
Screen Material:		5			
Screen Depth UOM:		m			
Screen Diameter UOM:		cm			
Screen Diameter:		4.82			
<b><u>Water Details</u></b>					
Water ID:		1007367757			
Layer:					
Kind Code:					
Kind:					
Water Found Depth:					
Water Found Depth UOM:		m			
<b><u>Hole Diameter</u></b>					
Hole ID:		1007367756			
Diameter:		8.25			
Depth From:		0			
Depth To:		6.1			
Hole Depth UOM:		m			
Hole Diameter UOM:		cm			
<b><u>39</u></b>	<b>1 of 1</b>	<b>E/105.3</b>	<b>74.9 / -1.00</b>	<b>s.21 283 Maclaren, Ottawa Ottawa ON</b>	<b>SPL</b>
Ref No:	2751-A2LSTQ			<b>Discharger Report:</b>	
Site No:	NA			<b>Material Group:</b>	
Incident Dt:	9/22/2015			<b>Health/Env Conseq:</b>	
Year:				<b>Client Type:</b>	
Incident Cause:				<b>Sector Type:</b>	Other
Incident Event:				<b>Agency Involved:</b>	
Contaminant Code:	15			<b>Nearest Watercourse:</b>	
Contaminant Name:	HYDRAULIC OIL			<b>Site Address:</b>	283 Maclaren, Ottawa
Contaminant Limit 1:				<b>Site District Office:</b>	
Contam Limit Freq 1:				<b>Site Postal Code:</b>	
Contaminant UN No 1:				<b>Site Region:</b>	
Environment Impact:				<b>Site Municipality:</b>	Ottawa
Nature of Impact:				<b>Site Lot:</b>	
Receiving Medium:				<b>Site Conc:</b>	
Receiving Env:				<b>Northing:</b>	
MOE Response:	No			<b>Easting:</b>	
Dt MOE Arvl on Scn:				<b>Site Geo Ref Accu:</b>	
MOE Reported Dt:	9/22/2015			<b>Site Map Datum:</b>	
Dt Document Closed:	10/1/2015			<b>SAC Action Class:</b>	Land Spills
Incident Reason:	Equipment Failure			<b>Source Type:</b>	
Site Name:	Hydraulic Spill<UNOFFICIAL>				
Site County/District:					
Site Geo Ref Meth:					
Incident Summary:	Spill to road, hydraulic oil.				
Contaminant Qty:	20 other - see incident description				
<b><u>40</u></b>	<b>1 of 2</b>	<b>NE/105.4</b>	<b>74.9 / -1.00</b>	<b>Enbridge Gas Distribution Inc.</b>	<b>SPL</b>

Map Key	Number of Records	Direction/ Distance (m)	Elev/Diff (m)	Site	DB
				310 Cooper St. Ottawa ON	
<b>Ref No:</b>	4103-B4AJEM			<b>Discharger Report:</b>	
<b>Site No:</b>	NA			<b>Material Group:</b>	
<b>Incident Dt:</b>	2018/09/04			<b>Health/Env Conseq:</b>	0 - No Impact
<b>Year:</b>				<b>Client Type:</b>	Corporation
<b>Incident Cause:</b>				<b>Sector Type:</b>	Miscellaneous Industrial
<b>Incident Event:</b>	Leak/Break			<b>Agency Involved:</b>	
<b>Contaminant Code:</b>	35			<b>Nearest Watercourse:</b>	
<b>Contaminant Name:</b>	NATURAL GAS (METHANE)			<b>Site Address:</b>	310 Cooper St.
<b>Contaminant Limit 1:</b>				<b>Site District Office:</b>	Ottawa
<b>Contam Limit Freq 1:</b>				<b>Site Postal Code:</b>	
<b>Contaminant UN No 1:</b>	1075			<b>Site Region:</b>	Eastern
<b>Environment Impact:</b>				<b>Site Municipality:</b>	Ottawa
<b>Nature of Impact:</b>				<b>Site Lot:</b>	
<b>Receiving Medium:</b>				<b>Site Conc:</b>	
<b>Receiving Env:</b>	Air			<b>Northing:</b>	5029557.71
<b>MOE Response:</b>	No			<b>Easting:</b>	445744.6
<b>Dt MOE Arvl on Scn:</b>				<b>Site Geo Ref Accu:</b>	
<b>MOE Reported Dt:</b>	2018/09/04			<b>Site Map Datum:</b>	
<b>Dt Document Closed:</b>				<b>SAC Action Class:</b>	TSSA - Fuel Safety Branch - Hydrocarbon Fuel Release/Spill
<b>Incident Reason:</b>	Operator/Human Error			<b>Source Type:</b>	Pipeline/Components
<b>Site Name:</b>	Linestrike location<UNOFFICIAL>				
<b>Site County/District:</b>					
<b>Site Geo Ref Meth:</b>					
<b>Incident Summary:</b>	TSSA FSB: 1/2" pl IP gas main dmged - made safe				
<b>Contaminant Qty:</b>	0 other - see incident description				

<a href="#">40</a>	2 of 2	NE/105.4	74.9 / -1.00	PIPELINE HIT 1/2" 310 COOPER ST,,OTTAWA,ON,K2P 0G7,CA ON	PINC
<b>Incident ID:</b>				<b>Fuel Category:</b>	
<b>Incident No:</b>	2390424			<b>Health Impact:</b>	
<b>Incident Reported Dt:</b>	9/5/2018			<b>Environment Impact:</b>	
<b>Type:</b>	FS-Pipeline Incident			<b>Property Damage:</b>	
<b>Status Code:</b>				<b>Service Interrupt:</b>	
<b>Customer Acct Name:</b>	PIPELINE HIT 1/2"			<b>Enforce Policy:</b>	
<b>Incident Address:</b>	310 COOPER ST,,OTTAWA,ON,K2P 0G7,CA			<b>Public Relation:</b>	
<b>Tank Status:</b>	Pipeline Damage Reason Est			<b>Pipeline System:</b>	
<b>Task No:</b>				<b>Depth:</b>	
<b>Spills Action Centre:</b>				<b>Pipe Material:</b>	
<b>Fuel Type:</b>				<b>PSIG:</b>	
<b>Fuel Occurrence Tp:</b>				<b>Attribute Category:</b>	
<b>Date of Occurrence:</b>				<b>Regulator Location:</b>	
<b>Occurrence Start Dt:</b>				<b>Method Details:</b>	
<b>Operation Type:</b>					
<b>Pipeline Type:</b>					
<b>Regulator Type:</b>					
<b>Summary:</b>					
<b>Reported By:</b>					
<b>Affiliation:</b>					
<b>Occurrence Desc:</b>					
<b>Damage Reason:</b>					
<b>Notes:</b>					

<a href="#">41</a>	1 of 1	S/106.5	75.9 / 0.00	341 MacLaren Street Ottawa ON K2P 2E2	EHS
<b>Order No:</b>	20061030005			<b>Nearest Intersection:</b>	

Map Key	Number of Records	Direction/ Distance (m)	Elev/Diff (m)	Site	DB
<b>Status:</b> C <b>Report Type:</b> Custom Report <b>Report Date:</b> 11/7/2006 <b>Date Received:</b> 10/30/2006 <b>Previous Site Name:</b> <b>Lot/Building Size:</b> ~ 0.30 acre lot <b>Additional Info Ordered:</b> Fire Insur. Maps And /or Site Plans					
<a href="#">42</a>	1 of 1	SSE/107.2	76.0 / 0.08	334 MacLaren Street Ottawa ON K2P 0M6	EHS
<b>Order No:</b> 20100517016 <b>Status:</b> C <b>Report Type:</b> Custom Report <b>Report Date:</b> 5/21/2010 <b>Date Received:</b> 5/17/2010 <b>Previous Site Name:</b> <b>Lot/Building Size:</b> <b>Additional Info Ordered:</b>					
<b>Nearest Intersection:</b> <b>Municipality:</b> <b>Client Prov/State:</b> ON <b>Search Radius (km):</b> 0.25 <b>X:</b> -75.694368 <b>Y:</b> 45.415194					
<a href="#">43</a>	1 of 6	NE/110.1	74.9 / -1.00	DOMUS SOFTWARE LTD 309 COOPER ST UNIT 500 OTTAWA ON K2P 0G5	SCT
<b>Established:</b> 1983 <b>Plant Size (ft²):</b> 7000 <b>Employment:</b> 100					
<b>--Details--</b> <b>Description:</b> MAGNETIC AND OPTICAL RECORDING MEDIA <b>SIC/NAICS Code:</b> 3695					
<a href="#">43</a>	2 of 6	NE/110.1	74.9 / -1.00	The Canadian Council on Social Development 309 Cooper St Floor 5 Ottawa ON K2P 0G5	SCT
<b>Established:</b> <b>Plant Size (ft²):</b> <b>Employment:</b>					
<b>--Details--</b> <b>Description:</b> Book Publishers <b>SIC/NAICS Code:</b> 511130					
<a href="#">43</a>	3 of 6	NE/110.1	74.9 / -1.00	Cdn Council on Social Dev 309 Cooper St Floor 5 Ottawa ON K2P 0G5	SCT
<b>Established:</b> 1920 <b>Plant Size (ft²):</b> <b>Employment:</b> 25					
<b>--Details--</b> <b>Description:</b> Periodical Publishers <b>SIC/NAICS Code:</b> 511120					

Map Key	Number of Records	Direction/ Distance (m)	Elev/Diff (m)	Site	DB
<b>Description:</b> <b>SIC/NAICS Code:</b>		Business Associations 813910			
<a href="#">43</a>	4 of 6	NE/110.1	74.9 / -1.00	The Ottawa XPress 309 Cooper St Suite 401 Ottawa ON K2P 0G5	SCT
<b>Established:</b> <b>Plant Size (ft²):</b> <b>Employment:</b>		01-AUG-92			
<b>--Details--</b> <b>Description:</b> <b>SIC/NAICS Code:</b>		Newspaper Publishers 511110			
<a href="#">43</a>	5 of 6	NE/110.1	74.9 / -1.00	DALE R KENNY 309 COOPER ST,, OTTAWA, ON, K2P 0G5, CA ON	VAR
<b>Incident No:</b> <b>Status:</b> <b>Incident Reported Dt:</b> <b>Incident Created On:</b>		009535852-001 Variance Approved 4/1/1996 7/7/2009		<b>Item Instance:</b> <b>Incident Type:</b> <b>Aband USTs:</b>	
				NULL FS-Variance Abandon UST	
<a href="#">43</a>	6 of 6	NE/110.1	74.9 / -1.00	309 Cooper Street Ottawa ON K2P 0G5	EHS
<b>Order No:</b> <b>Status:</b> <b>Report Type:</b> <b>Report Date:</b> <b>Date Received:</b> <b>Previous Site Name:</b> <b>Lot/Building Size:</b> <b>Additional Info Ordered:</b>		20180920045 C Standard Report 25-SEP-18 20-SEP-18  Fire Insur. Maps and/or Site Plans		<b>Nearest Intersection:</b> <b>Municipality:</b> <b>Client Prov/State:</b> <b>Search Radius (km):</b> <b>X:</b> <b>Y:</b>	
				ON .25 -75.693999 45.417449	
<a href="#">44</a>	1 of 1	S/112.5	75.9 / 0.00	340 MacLaren Street Ottawa ON K2P 0M6	EHS
<b>Order No:</b> <b>Status:</b> <b>Report Type:</b> <b>Report Date:</b> <b>Date Received:</b> <b>Previous Site Name:</b> <b>Lot/Building Size:</b> <b>Additional Info Ordered:</b>		20110825005 C Custom Report 8/31/2011 8/25/2011 9:59:37 AM		<b>Nearest Intersection:</b> <b>Municipality:</b> <b>Client Prov/State:</b> <b>Search Radius (km):</b> <b>X:</b> <b>Y:</b>	
				ON 0.25 -75.69457 45.415106	
<a href="#">45</a>	1 of 1	WSW/115.4	76.9 / 1.00	275 Bank St Ottawa ON K2P2L6	EHS
<b>Order No:</b> <b>Status:</b> <b>Report Type:</b> <b>Report Date:</b> <b>Date Received:</b>		20160210002 C Custom Report 16-FEB-16 10-FEB-16		<b>Nearest Intersection:</b> <b>Municipality:</b> <b>Client Prov/State:</b> <b>Search Radius (km):</b> <b>X:</b>	
				ON .25 -75.696311	

Map Key	Number of Records	Direction/ Distance (m)	Elev/Diff (m)	Site	DB
<i>Previous Site Name:</i>				Y:	45.415823
<i>Lot/Building Size:</i>					
<i>Additional Info Ordered:</i>					
<a href="#">46</a>	1 of 6	W/115.5	76.9 / 1.00	<b>The Ottawa Xpress 396 Cooper St Suite 204 Ottawa ON K2P 2H7</b>	<b>SCT</b>
<i>Established:</i>		1992			
<i>Plant Size (ft²):</i>					
<i>Employment:</i>		15			
<i>--Details--</i>					
<i>Description:</i>		Newspaper Publishers			
<i>SIC/NAICS Code:</i>		511110			
<a href="#">46</a>	2 of 6	W/115.5	76.9 / 1.00	<b>The Ottawa X Press - Div. of Communications Voir Inc. 396 Cooper St Suite 204 Ottawa ON K2P 2H7</b>	<b>SCT</b>
<i>Established:</i>		1992			
<i>Plant Size (ft²):</i>					
<i>Employment:</i>		15			
<i>--Details--</i>					
<i>Description:</i>		Newspaper Publishers			
<i>SIC/NAICS Code:</i>		511110			
<a href="#">46</a>	3 of 6	W/115.5	76.9 / 1.00	<b>Communications Voir Inc. 396 Cooper St Suite 204 Ottawa ON K2P 2H7</b>	<b>SCT</b>
<i>Established:</i>		1992			
<i>Plant Size (ft²):</i>					
<i>Employment:</i>		15			
<i>--Details--</i>					
<i>Description:</i>		Newspaper Publishers			
<i>SIC/NAICS Code:</i>		511110			
<a href="#">46</a>	4 of 6	W/115.5	76.9 / 1.00	<b>Communications Voir Inc. 396 Cooper St Suite 204 Ottawa ON K2P 2H7</b>	<b>SCT</b>
<i>Established:</i>		2000			
<i>Plant Size (ft²):</i>					
<i>Employment:</i>		15			
<i>--Details--</i>					
<i>Description:</i>		Newspaper Publishers			
<i>SIC/NAICS Code:</i>		511110			

Map Key	Number of Records	Direction/ Distance (m)	Elev/Diff (m)	Site	DB
<a href="#">46</a>	5 of 6	W/115.5	76.9 / 1.00	Ottawa X Press 396 Cooper St Suite 204 Ottawa ON K2P 2H7	SCT
<b>Established:</b>					
<b>Plant Size (ft²):</b>					
<b>Employment:</b> 14					
<b>--Details--</b>					
<b>Description:</b> Periodical Publishers					
<b>SIC/NAICS Code:</b> 511120					
<a href="#">46</a>	6 of 6	W/115.5	76.9 / 1.00	Imagnan Corp. 396 Cooper St Suite 203 Ottawa ON K2P 2H7	SCT
<b>Established:</b>					
<b>Plant Size (ft²):</b>					
<b>Employment:</b> 1995					
<b>Employment:</b> 5					
<b>--Details--</b>					
<b>Description:</b> All Other Industrial Machinery Manufacturing					
<b>SIC/NAICS Code:</b> 333299					
<a href="#">47</a>	1 of 1	E/116.2	74.6 / -1.31	GLENVIEW CORPORATION 270 SOMERSET WEST OTTAWA ON K2P 0J7	GEN
<b>Generator No:</b> ON6707052					
<b>Status:</b>					
<b>Approval Years:</b> 02,03,04					
<b>Contam. Facility:</b>					
<b>MHSW Facility:</b>					
<b>SIC Code:</b>					
<b>SIC Description:</b>					
<b>PO Box No:</b>					
<b>Country:</b>					
<b>Choice of Contact:</b>					
<b>Co Admin:</b>					
<b>Phone No Admin:</b>					
<b>Detail(s)</b>					
<b>Waste Class:</b> 145					
<b>Waste Class Desc:</b> PAINT/PIGMENT/COATING RESIDUES					
<b>Waste Class:</b> 252					
<b>Waste Class Desc:</b> WASTE OILS & LUBRICANTS					
<a href="#">48</a>	1 of 1	WSW/116.8	76.9 / 1.00	Biz Point Inc. 273 Bank St Ottawa ON K2P 1X5	SCT
<b>Established:</b>					
<b>Plant Size (ft²):</b>					
<b>Employment:</b> 2004					
<b>--Details--</b>					
<b>Description:</b> Digital Printing					
<b>SIC/NAICS Code:</b> 323115					



Map Key	Number of Records	Direction/ Distance (m)	Elev/Diff (m)	Site	DB
<a href="#">49</a>	1 of 1	S/117.4	75.9 / 0.00	AUBUT & NADEAU SERVICES INC. 342 MCLAREN STREET OTTAWA ON K2P 0M6	GEN
<b>Generator No:</b>	ON1785700			<b>PO Box No:</b>	
<b>Status:</b>				<b>Country:</b>	
<b>Approval Years:</b>	94			<b>Choice of Contact:</b>	
<b>Contam. Facility:</b>				<b>Co Admin:</b>	
<b>MHSW Facility:</b>				<b>Phone No Admin:</b>	
<b>SIC Code:</b>	6571				
<b>SIC Description:</b>	CAMERA/PHOTO. SUPPLY				
<b><u>Detail(s)</u></b>					
<b>Waste Class:</b>		264			
<b>Waste Class Desc:</b>		PHOTOPROCESSING WASTES			
<a href="#">50</a>	1 of 6	WNW/120.8	76.9 / 1.00	Canus Plastics Inc. 300 Lisgar St Ottawa ON K2P 0E2	SCT
<b>Established:</b>	8/1/1949				
<b>Plant Size (ft²):</b>	22000				
<b>Employment:</b>					
<b>--Details--</b>					
<b>Description:</b>	Plastic Film and Sheet Manufacturing				
<b>SIC/NAICS Code:</b>	326114				
<b>Description:</b>	Chemical (except Agricultural) and Allied Product Wholesaler-Distributors				
<b>SIC/NAICS Code:</b>	418410				
<b>Description:</b>	Other Paper and Disposable Plastic Product Wholesaler-Distributors				
<b>SIC/NAICS Code:</b>	418220				
<b>Description:</b>	Showcase, Partition, Shelving and Locker Manufacturing				
<b>SIC/NAICS Code:</b>	337215				
<b>Description:</b>	All Other Miscellaneous Fabricated Metal Product Manufacturing				
<b>SIC/NAICS Code:</b>	332999				
<b>Description:</b>	Industrial Machinery, Equipment and Supplies Wholesaler-Distributors				
<b>SIC/NAICS Code:</b>	417230				
<b>Description:</b>	Office and Store Machinery and Equipment Wholesaler-Distributors				
<b>SIC/NAICS Code:</b>	417910				
<b>Description:</b>	Plumbing, Heating and Air-Conditioning Equipment and Supplies Wholesaler-Distributors				
<b>SIC/NAICS Code:</b>	416120				
<b>Description:</b>	Unlaminated Plastic Profile Shape Manufacturing				
<b>SIC/NAICS Code:</b>	326121				
<b>Description:</b>	Sign Manufacturing				
<b>SIC/NAICS Code:</b>	339950				
<b>Description:</b>	All Other Plastic Product Manufacturing				
<b>SIC/NAICS Code:</b>	326198				
<b>Description:</b>	Other Specialty-Line Building Supplies Wholesaler-Distributors				
<b>SIC/NAICS Code:</b>	416390				

Map Key	Number of Records	Direction/ Distance (m)	Elev/Diff (m)	Site	DB
<a href="#">50</a>	2 of 6	WNW/120.8	76.9 / 1.00	Canus Signs Plastics Ltd. 300 Lisgar St Ottawa ON K2P 0E2	SCT
<b>Established:</b>		1955			
<b>Plant Size (ft²):</b>					
<b>Employment:</b>		25			
<b>--Details--</b>					
<b>Description:</b>		All Other Plastic Product Manufacturing			
<b>SIC/NAICS Code:</b>		326198			
<b>Description:</b>		Sign Manufacturing			
<b>SIC/NAICS Code:</b>		339950			
<b>Description:</b>		Plastic Bottle Manufacturing			
<b>SIC/NAICS Code:</b>		326160			
<a href="#">50</a>	3 of 6	WNW/120.8	76.9 / 1.00	300 Lisgar Street Ottawa ON K2P 0E2	EHS
<b>Order No:</b>		20090807045		<b>Nearest Intersection:</b> Lisgar Street and Bank Street (Site located east of intersection)	
<b>Status:</b>		C		<b>Municipality:</b>	
<b>Report Type:</b>		Standard Report		<b>Client Prov/State:</b> ON	
<b>Report Date:</b>		8/18/2009		<b>Search Radius (km):</b> 0.25	
<b>Date Received:</b>		8/7/2009		<b>X:</b> -75.696446	
<b>Previous Site Name:</b>				<b>Y:</b> 45.416825	
<b>Lot/Building Size:</b>					
<b>Additional Info Ordered:</b>		Fire Insur. Maps and/or Sire Plans			
<a href="#">50</a>	4 of 6	WNW/120.8	76.9 / 1.00	Soho Lisgar Inc. 300 Lisgar Street, Ottawa, Ontario, K2P 1T6, ON K2P 0E2	RSC
<b>RSC ID:</b>		113750		<b>Cert Date:</b> 10-Jun-11	
<b>RA No:</b>				<b>Cert Prop Use No:</b> No CPU	
<b>RSC Type:</b>				<b>Intended Prop Use:</b> Residential	
<b>Curr Property Use:</b>		Industrial		<b>Qual Person Name:</b> Mr. Bruce Greenberg	
<b>Ministry District:</b>		OTTAWA		<b>Stratified (Y/N):</b>	
<b>Filing Date:</b>		23-Jun-11		<b>Audit (Y/N):</b>	
<b>Date Ack:</b>				<b>Entire Leg Prop. (Y/N):</b> Yes	
<b>Date Returned:</b>				<b>Accuracy Estimate:</b> 11 to 20 meters	
<b>Restoration Type:</b>				<b>Telephone:</b> 416-4824822	
<b>Soil Type:</b>				<b>Fax:</b>	
<b>Criteria:</b>				<b>Email:</b>	
<b>CPU Issued Sect 1686:</b>		No			
<b>Asmt Roll No:</b>		0614041 - 90102900			
<b>Prop ID No (PIN):</b>		04115-0309 LT			
<b>Property Municipal Address:</b>		300 Lisgar Street, Ottawa, Ontario, K2P 1T6,			
<b>Mailing Address:</b>		188 Eglinton Avenue East, Suite 800, Toronto, Ontario, M4P 2X7			
<b>Latitude &amp; Longitude:</b>		45.41694440N 75.69666670W			
<b>UTM Coordinates:</b>		NAD83 18-445492-5029505 (converted from Latitude & Longitude)			
<b>Consultant:</b>					
<b>Legal Desc:</b>		LOT 37 AND PART OF LOT 38 SOUTH LISGAR STREET, PLAN 12281 PART 4 PLAN 4R13966, OTTAWA			
<b>Measurement Method:</b>		Digitized from a satellite image			
<b>Applicable Standards:</b>		Full Depth Site Conditions Standard, with Nonpotable Ground Water, Medium/Fine Textured Soil, for Residential/Parkland/Institutional property use			
<b>RSC PDF:</b>					

Map Key	Number of Records	Direction/ Distance (m)	Elev/Diff (m)	Site	DB
<a href="#">50</a>	5 of 6	WNW/120.8	76.9 / 1.00	Canus Plastics Inc. 300 Lisgar St. Ottawa ON	GEN
<b>Generator No:</b>	ON3474706			<b>PO Box No:</b>	
<b>Status:</b>				<b>Country:</b>	
<b>Approval Years:</b>	2009			<b>Choice of Contact:</b>	
<b>Contam. Facility:</b>				<b>Co Admin:</b>	
<b>MHSW Facility:</b>				<b>Phone No Admin:</b>	
<b>SIC Code:</b>	326198				
<b>SIC Description:</b>	All Other Plastic Product Manufacturing				
<b><u>Detail(s)</u></b>					
<b>Waste Class:</b>		221			
<b>Waste Class Desc:</b>		LIGHT FUELS			
<a href="#">50</a>	6 of 6	WNW/120.8	76.9 / 1.00	Bassi Construction 300 lisgar st ottawa ON K2P 0E2	GEN
<b>Generator No:</b>	ON5537998			<b>PO Box No:</b>	
<b>Status:</b>				<b>Country:</b>	
<b>Approval Years:</b>	2011			<b>Choice of Contact:</b>	
<b>Contam. Facility:</b>				<b>Co Admin:</b>	
<b>MHSW Facility:</b>				<b>Phone No Admin:</b>	
<b>SIC Code:</b>	236220				
<b>SIC Description:</b>					
<a href="#">51</a>	1 of 2	ENE/124.6	74.9 / -1.00	HICKS MEDIA 300 Cooper St Suite 30 Ottawa ON K2P 0G7	SCT
<b>Established:</b>	1985				
<b>Plant Size (ft²):</b>	0				
<b>Employment:</b>	5				
<b><u>--Details--</u></b>					
<b>Description:</b>	Other Publishers				
<b>SIC/NAICS Code:</b>	511190				
<a href="#">51</a>	2 of 2	ENE/124.6	74.9 / -1.00	Hicks Media - Div. of Gidney News & Publishing Limited 300 Cooper St Suite 30 Ottawa ON K2P 0G7	SCT
<b>Established:</b>	1985				
<b>Plant Size (ft²):</b>					
<b>Employment:</b>	5				
<a href="#">52</a>	1 of 4	NNE/126.3	74.9 / -1.00	MOTOR VEHICLE 250 LISGAR STR. MOTOR VEHICLE (OPERATING FLUID) OTTAWA CITY ON K2P 0C8	SPL
<b>Ref No:</b>	53206			<b>Discharger Report:</b>	
<b>Site No:</b>				<b>Material Group:</b>	
<b>Incident Dt:</b>	6/28/1991			<b>Health/Env Conseq:</b>	
<b>Year:</b>				<b>Client Type:</b>	

Map Key	Number of Records	Direction/ Distance (m)	Elev/Diff (m)	Site	DB
<b>Incident Cause:</b> <b>Incident Event:</b> <b>Contaminant Code:</b> <b>Contaminant Name:</b> <b>Contaminant Limit 1:</b> <b>Contam Limit Freq 1:</b> <b>Contaminant UN No 1:</b> <b>Environment Impact:</b> <b>Nature of Impact:</b> <b>Receiving Medium:</b> <b>Receiving Env:</b> <b>MOE Response:</b> <b>Dt MOE Arvl on Scn:</b> <b>MOE Reported Dt:</b> <b>Dt Document Closed:</b> <b>Incident Reason:</b> <b>Site Name:</b> <b>Site County/District:</b> <b>Site Geo Ref Meth:</b> <b>Incident Summary:</b> <b>Contaminant Qty:</b>	OTHER CONTAINER LEAK	NOT ANTICIPATED	LAND / WATER	<b>Sector Type:</b> <b>Agency Involved:</b> <b>Nearest Watercourse:</b> <b>Site Address:</b> <b>Site District Office:</b> <b>Site Postal Code:</b> <b>Site Region:</b> <b>Site Municipality:</b> 20101 <b>Site Lot:</b> <b>Site Conc:</b> <b>Northing:</b> <b>Easting:</b> FIRE, WORKS <b>Site Geo Ref Accu:</b> <b>Site Map Datum:</b> <b>SAC Action Class:</b> <b>Source Type:</b>	
RESIDENT: 20L GASOLINE SPILL FROM CAR. TANK RUPTURED					

<a href="#">52</a>	2 of 4	NNE/126.3	74.9 / -1.00	<b>Enbridge Gas Distribution Inc.</b> <b>250 Lisgar Street</b> <b>Ottawa ON</b>	<b>SPL</b>
<b>Ref No:</b> <b>Site No:</b> <b>Incident Dt:</b> <b>Year:</b> <b>Incident Cause:</b> <b>Incident Event:</b> <b>Contaminant Code:</b> <b>Contaminant Name:</b> <b>Contaminant Limit 1:</b> <b>Contam Limit Freq 1:</b> <b>Contaminant UN No 1:</b> <b>Environment Impact:</b> <b>Nature of Impact:</b> <b>Receiving Medium:</b> <b>Receiving Env:</b> <b>MOE Response:</b> <b>Dt MOE Arvl on Scn:</b> <b>MOE Reported Dt:</b> <b>Dt Document Closed:</b> <b>Incident Reason:</b> <b>Site Name:</b> <b>Site County/District:</b> <b>Site Geo Ref Meth:</b> <b>Incident Summary:</b> <b>Contaminant Qty:</b>	3105-9QUP89 NA 2014/11/14 Leak/Break 35 NATURAL GAS (METHANE) Confirmed Air Pollution Not Moe mandate 2014/11/14 2014/12/20 Unknown / N/A 1/2" line strike<UNOFFICIAL> Union Gas: 1/2" plastic line strike, made safe 0 other - see incident description	<b>Discharger Report:</b> <b>Material Group:</b> <b>Health/Env Conseq:</b> <b>Client Type:</b> <b>Sector Type:</b> Pipeline/Components <b>Agency Involved:</b> <b>Nearest Watercourse:</b> <b>Site Address:</b> 250 Lisgar Street <b>Site District Office:</b> <b>Site Postal Code:</b> <b>Site Region:</b> <b>Site Municipality:</b> Ottawa <b>Site Lot:</b> <b>Site Conc:</b> <b>Northing:</b> <b>Easting:</b> <b>Site Geo Ref Accu:</b> <b>Site Map Datum:</b> <b>SAC Action Class:</b> TSSA - Fuel Safety Branch - Hydrocarbon Fuel Release/Spill <b>Source Type:</b>			

<a href="#">52</a>	3 of 4	NNE/126.3	74.9 / -1.00	<b>OTTAWA GREENBELT CONSTRUCTION LTD</b> <b>250 LISGAR ST,,OTTAWA,ON,K2P 0C8,CA</b> <b>ON</b>	<b>PINC</b>
<b>Incident ID:</b> <b>Incident No:</b> <b>Incident Reported Dt:</b> <b>Type:</b> <b>Status Code:</b>	1520852 11/14/2014 FS-Pipeline Incident	<b>Fuel Category:</b> Natural Gas <b>Health Impact:</b> <b>Environment Impact:</b> <b>Property Damage:</b> Yes <b>Service Interrupt:</b>			

Map Key	Number of Records	Direction/ Distance (m)	Elev/Diff (m)	Site	DB
<b>Customer Acct Name:</b>	OTTAWA GREENBELT CONSTRUCTION LTD			<b>Enforce Policy:</b>	Yes
<b>Incident Address:</b>	250 LISGAR ST,,OTTAWA,ON,K2P 0C8,CA			<b>Public Relation:</b>	
<b>Tank Status:</b>	Pipeline Damage Reason Est			<b>Pipeline System:</b>	
<b>Task No:</b>	5256542			<b>Depth:</b>	
<b>Spills Action Centre:</b>				<b>Pipe Material:</b>	
<b>Fuel Type:</b>				<b>PSIG:</b>	
<b>Fuel Occurrence Tp:</b>				<b>Attribute Category:</b>	FS-Perform P-line Inc Invest
<b>Date of Occurrence:</b>				<b>Regulator Location:</b>	
<b>Occurrence Start Dt:</b>	2014/12/29			<b>Method Details:</b>	E-mail
<b>Operation Type:</b>					
<b>Pipeline Type:</b>					
<b>Regulator Type:</b>					
<b>Summary:</b>	250 LISGAR ST, OTTAWA - PIPELINE HIT 1/2"				
<b>Reported By:</b>	Pierre Potvin - Enbridge				
<b>Affiliation:</b>					
<b>Occurrence Desc:</b>					
<b>Damage Reason:</b>	Excavation practices not sufficient				
<b>Notes:</b>					

<a href="#">52</a>	4 of 4	NNE/126.3	74.9 / -1.00	250 Lisgar St Ottawa ON	WWIS
<b>Well ID:</b>	7334675			<b>Data Entry Status:</b>	
<b>Construction Date:</b>				<b>Data Src:</b>	
<b>Primary Water Use:</b>	Municipal			<b>Date Received:</b>	3/8/2019
<b>Sec. Water Use:</b>	Monitoring			<b>Selected Flag:</b>	Yes
<b>Final Well Status:</b>	Monitoring and Test Hole			<b>Abandonment Rec:</b>	
<b>Water Type:</b>				<b>Contractor:</b>	7241
<b>Casing Material:</b>				<b>Form Version:</b>	7
<b>Audit No:</b>	Z298237			<b>Owner:</b>	
<b>Tag:</b>	A257374			<b>Street Name:</b>	250 Lisgar St
<b>Construction Method:</b>				<b>County:</b>	OTTAWA
<b>Elevation (m):</b>				<b>Municipality:</b>	NEPEAN TOWNSHIP
<b>Elevation Reliability:</b>				<b>Site Info:</b>	
<b>Depth to Bedrock:</b>				<b>Lot:</b>	
<b>Well Depth:</b>				<b>Concession:</b>	
<b>Overburden/Bedrock:</b>				<b>Concession Name:</b>	
<b>Pump Rate:</b>				<b>Easting NAD83:</b>	
<b>Static Water Level:</b>				<b>Northing NAD83:</b>	
<b>Flowing (Y/N):</b>				<b>Zone:</b>	
<b>Flow Rate:</b>				<b>UTM Reliability:</b>	
<b>Clear/Cloudy:</b>					
<b>PDF URL (Map):</b>					

#### Bore Hole Information

<b>Bore Hole ID:</b>	1007447342			<b>Elevation:</b>	
<b>DP2BR:</b>				<b>Elevrc:</b>	
<b>Spatial Status:</b>				<b>Zone:</b>	18
<b>Code OB:</b>				<b>East83:</b>	445678
<b>Code OB Desc:</b>				<b>North83:</b>	5029588
<b>Open Hole:</b>				<b>Org CS:</b>	UTM83
<b>Cluster Kind:</b>				<b>UTMRC:</b>	4
<b>Date Completed:</b>	11/14/2018			<b>UTMRC Desc:</b>	margin of error : 30 m - 100 m
<b>Remarks:</b>				<b>Location Method:</b>	wwr
<b>Elevrc Desc:</b>					
<b>Location Source Date:</b>					
<b>Improvement Location Source:</b>					
<b>Improvement Location Method:</b>					
<b>Source Revision Comment:</b>					
<b>Supplier Comment:</b>					

<b>Map Key</b>	<b>Number of Records</b>	<b>Direction/ Distance (m)</b>	<b>Elev/Diff (m)</b>	<b>Site</b>	<b>DB</b>
<b><u>Overburden and Bedrock Materials Interval</u></b>					
<b>Formation ID:</b>			1007811499		
<b>Layer:</b>			3		
<b>Color:</b>			6		
<b>General Color:</b>			BROWN		
<b>Mat1:</b>			05		
<b>Most Common Material:</b>			CLAY		
<b>Mat2:</b>			06		
<b>Mat2 Desc:</b>			SILT		
<b>Mat3:</b>			85		
<b>Mat3 Desc:</b>			SOFT		
<b>Formation Top Depth:</b>			2		
<b>Formation End Depth:</b>			6		
<b>Formation End Depth UOM:</b>			ft		
<b><u>Overburden and Bedrock Materials Interval</u></b>					
<b>Formation ID:</b>			1007811500		
<b>Layer:</b>			4		
<b>Color:</b>			2		
<b>General Color:</b>			GREY		
<b>Mat1:</b>			05		
<b>Most Common Material:</b>			CLAY		
<b>Mat2:</b>			06		
<b>Mat2 Desc:</b>			SILT		
<b>Mat3:</b>			85		
<b>Mat3 Desc:</b>			SOFT		
<b>Formation Top Depth:</b>			6		
<b>Formation End Depth:</b>			14		
<b>Formation End Depth UOM:</b>			ft		
<b><u>Overburden and Bedrock Materials Interval</u></b>					
<b>Formation ID:</b>			1007811498		
<b>Layer:</b>			2		
<b>Color:</b>			6		
<b>General Color:</b>			BROWN		
<b>Mat1:</b>			28		
<b>Most Common Material:</b>			SAND		
<b>Mat2:</b>					
<b>Mat2 Desc:</b>					
<b>Mat3:</b>			85		
<b>Mat3 Desc:</b>			SOFT		
<b>Formation Top Depth:</b>			1		
<b>Formation End Depth:</b>			2		
<b>Formation End Depth UOM:</b>			ft		
<b><u>Overburden and Bedrock Materials Interval</u></b>					
<b>Formation ID:</b>			1007811497		
<b>Layer:</b>			1		
<b>Color:</b>			2		
<b>General Color:</b>			GREY		
<b>Mat1:</b>			11		
<b>Most Common Material:</b>			GRAVEL		
<b>Mat2:</b>			27		

<b>Map Key</b>	<b>Number of Records</b>	<b>Direction/ Distance (m)</b>	<b>Elev/Diff (m)</b>	<b>Site</b>	<b>DB</b>
<b>Mat2 Desc:</b>		OTHER			
<b>Mat3:</b>		73			
<b>Mat3 Desc:</b>		HARD			
<b>Formation Top Depth:</b>		0			
<b>Formation End Depth:</b>		1			
<b>Formation End Depth UOM:</b>		ft			
<b><u>Annular Space/Abandonment Sealing Record</u></b>					
<b>Plug ID:</b>		1007812686			
<b>Layer:</b>		1			
<b>Plug From:</b>		0			
<b>Plug To:</b>		1			
<b>Plug Depth UOM:</b>		ft			
<b><u>Annular Space/Abandonment Sealing Record</u></b>					
<b>Plug ID:</b>		1007812688			
<b>Layer:</b>		3			
<b>Plug From:</b>		3			
<b>Plug To:</b>		14			
<b>Plug Depth UOM:</b>		ft			
<b><u>Annular Space/Abandonment Sealing Record</u></b>					
<b>Plug ID:</b>		1007812687			
<b>Layer:</b>		2			
<b>Plug From:</b>		1			
<b>Plug To:</b>		3			
<b>Plug Depth UOM:</b>		ft			
<b><u>Method of Construction &amp; Well Use</u></b>					
<b>Method Construction ID:</b>		1007813621			
<b>Method Construction Code:</b>		B			
<b>Method Construction:</b>		Other Method			
<b>Other Method Construction:</b>		Direct Push			
<b><u>Pipe Information</u></b>					
<b>Pipe ID:</b>		1007810122			
<b>Casing No:</b>		0			
<b>Comment:</b>					
<b>Alt Name:</b>					
<b><u>Construction Record - Casing</u></b>					
<b>Casing ID:</b>		1007813970			
<b>Layer:</b>		1			
<b>Material:</b>		5			
<b>Open Hole or Material:</b>		PLASTIC			
<b>Depth From:</b>		0			
<b>Depth To:</b>		4			
<b>Casing Diameter:</b>		1.38			
<b>Casing Diameter UOM:</b>		Inch			
<b>Casing Depth UOM:</b>		ft			

Map Key	Number of Records	Direction/ Distance (m)	Elev/Diff (m)	Site	DB
---------	-------------------	----------------------------	------------------	------	----

**Construction Record - Screen**

**Screen ID:** 1007814444  
**Layer:** 1  
**Slot:** 10  
**Screen Top Depth:** 4  
**Screen End Depth:** 14  
**Screen Material:** 5  
**Screen Depth UOM:** ft  
**Screen Diameter UOM:** Inch  
**Screen Diameter:** 1.66

**Results of Well Yield Testing**

**Pump Test ID:** 1007814774  
**Pump Set At:**  
**Static Level:**  
**Final Level After Pumping:**  
**Recommended Pump Depth:**  
**Pumping Rate:**  
**Flowing Rate:**  
**Recommended Pump Rate:**  
**Levels UOM:** ft  
**Rate UOM:** GPM  
**Water State After Test Code:**  
**Water State After Test:**  
**Pumping Test Method:** 0  
**Pumping Duration HR:**  
**Pumping Duration MIN:**  
**Flowing:**

**Hole Diameter**

**Hole ID:** 1007813297  
**Diameter:** 2.375  
**Depth From:** 0  
**Depth To:** 14  
**Hole Depth UOM:** ft  
**Hole Diameter UOM:** Inch

<a href="#">53</a>	1 of 2	NW/128.6	76.2 / 0.32	City of Ottawa Ottawa ON K2G 6J8	ECA
<b>Approval No:</b>	9955-6EPKBN			<b>MOE District:</b> Ottawa	
<b>Approval Date:</b>	2005-07-28			<b>City:</b>	
<b>Status:</b>	Approved			<b>Longitude:</b> -75.6961	
<b>Record Type:</b>	ECA			<b>Latitude:</b> 45.4174	
<b>Link Source:</b>	IDS			<b>Geometry X:</b>	
<b>SWP Area Name:</b>	Rideau Valley			<b>Geometry Y:</b>	
<b>Approval Type:</b>	ECA-Municipal Drinking Water Systems				
<b>Project Type:</b>	Municipal Drinking Water Systems				
<b>Address:</b>					
<b>Full Address:</b>					
<b>Full PDF Link:</b>					

<a href="#">53</a>	2 of 2	NW/128.6	76.2 / 0.32	City of Ottawa Laurier Avenue at the Rideau Canal Ottawa ON K1P 1J1	ECA
<b>Approval No:</b>	3577-4ZUKD2			<b>MOE District:</b> Ottawa	



Map Key	Number of Records	Direction/ Distance (m)	Elev/Diff (m)	Site	DB
<b>Approval Date:</b>	2001-08-24			<b>City:</b>	
<b>Status:</b>	Approved			<b>Longitude:</b>	-75.6961
<b>Record Type:</b>	ECA			<b>Latitude:</b>	45.4174
<b>Link Source:</b>	IDS			<b>Geometry X:</b>	
<b>SWP Area Name:</b>	Rideau Valley			<b>Geometry Y:</b>	
<b>Approval Type:</b>	ECA-Municipal and Private Water Works				
<b>Project Type:</b>	Municipal and Private Water Works				
<b>Address:</b>	Laurier Avenue at the Rideau Canal				
<b>Full Address:</b>					
<b>Full PDF Link:</b>					

<a href="#">54</a>	1 of 1	WSW/133.6	76.9 / 1.00	275 Bank Street Ottawa ON K2P 2L6	EHS
<b>Order No:</b>	20101027019			<b>Nearest Intersection:</b>	
<b>Status:</b>	C			<b>Municipality:</b>	
<b>Report Type:</b>	Custom Report			<b>Client Prov/State:</b>	ON
<b>Report Date:</b>	11/2/2010			<b>Search Radius (km):</b>	0.25
<b>Date Received:</b>	10/27/2010 11:39:28 AM			<b>X:</b>	-75.696426
<b>Previous Site Name:</b>				<b>Y:</b>	45.415638
<b>Lot/Building Size:</b>					
<b>Additional Info Ordered:</b>					

<a href="#">55</a>	1 of 1	WSW/135.1	76.9 / 1.00	GLASER PHARMACY LTD. 267 BANK STREET OTTAWA ON K2P 1X3	GEN
<b>Generator No:</b>	ON1565711			<b>PO Box No:</b>	
<b>Status:</b>				<b>Country:</b>	
<b>Approval Years:</b>	99,00,01			<b>Choice of Contact:</b>	
<b>Contam. Facility:</b>				<b>Co Admin:</b>	
<b>MHSW Facility:</b>				<b>Phone No Admin:</b>	
<b>SIC Code:</b>	6031				
<b>SIC Description:</b>	PHARMACIES				
<b>Detail(s)</b>					
<b>Waste Class:</b>	261				
<b>Waste Class Desc:</b>	PHARMACEUTICALS				
<b>Waste Class:</b>	312				
<b>Waste Class Desc:</b>	PATHOLOGICAL WASTES				

<a href="#">56</a>	1 of 1	NE/136.2	74.9 / -0.98	297 Cooper St Ottawa ON K2P0G5	EHS
<b>Order No:</b>	20160311134			<b>Nearest Intersection:</b>	
<b>Status:</b>	C			<b>Municipality:</b>	
<b>Report Type:</b>	Standard Report			<b>Client Prov/State:</b>	ON
<b>Report Date:</b>	18-MAR-16			<b>Search Radius (km):</b>	.25
<b>Date Received:</b>	11-MAR-16			<b>X:</b>	-75.693739
<b>Previous Site Name:</b>				<b>Y:</b>	45.417609
<b>Lot/Building Size:</b>					
<b>Additional Info Ordered:</b>	City Directory				

<a href="#">57</a>	1 of 6	W/140.9	76.9 / 1.00	251-259 Bank Street (395-397 Cooper St) Ottawa ON	EHS
<b>Order No:</b>	20040428001			<b>Nearest Intersection:</b>	Bank St & Cooper St

Map Key	Number of Records	Direction/ Distance (m)	Elev/Diff (m)	Site	DB
<b>Status:</b> C <b>Report Type:</b> Custom Report <b>Report Date:</b> 5/6/04 <b>Date Received:</b> 4/28/04 <b>Previous Site Name:</b> <b>Lot/Building Size:</b> <b>Additional Info Ordered:</b>					
<b>Municipality:</b> <b>Client Prov/State:</b> ON <b>Search Radius (km):</b> 0.25 <b>X:</b> -75.69682 <b>Y:</b> 45.416444					
<a href="#">57</a>	2 of 6	W/140.9	76.9 / 1.00	Capital Xtra - Div. of Pink 251 Bank St Unit 503 Ottawa ON K2P 1X3	SCT
<b>Established:</b> 1994 <b>Plant Size (ft²):</b> 1800 <b>Employment:</b> 3					
<b>--Details--</b> <b>Description:</b> Newspaper Publishers <b>SIC/NAICS Code:</b> 511110					
<a href="#">57</a>	3 of 6	W/140.9	76.9 / 1.00	McKenzie Publishing Inc. 251A Bank St Suite 500 Ottawa ON K2P 1X3	SCT
<b>Established:</b> 01-JUL-96 <b>Plant Size (ft²):</b> 1000 <b>Employment:</b>					
<b>--Details--</b> <b>Description:</b> Periodical Publishers <b>SIC/NAICS Code:</b> 511120					
<a href="#">57</a>	4 of 6	W/140.9	76.9 / 1.00	Akiva Publishing Inc. 251 Bank St Suite 206 Ottawa ON K2P 1X3	SCT
<b>Established:</b> <b>Plant Size (ft²):</b> <b>Employment:</b>					
<b>--Details--</b> <b>Description:</b> Internet Publishing and Broadcasting and Web Search Portals <b>SIC/NAICS Code:</b> 519130					
<b>Description:</b> Book Publishers <b>SIC/NAICS Code:</b> 511130					
<b>Description:</b> Periodical Publishers <b>SIC/NAICS Code:</b> 511120					
<a href="#">57</a>	5 of 6	W/140.9	76.9 / 1.00	251 Bank Street Ottawa ON	EHS
<b>Order No:</b> 20110609005 <b>Status:</b> C <b>Report Type:</b> Custom Report					
<b>Nearest Intersection:</b> <b>Municipality:</b> <b>Client Prov/State:</b> ON					

Map Key	Number of Records	Direction/ Distance (m)	Elev/Diff (m)	Site	DB
<b>Report Date:</b> 6/15/2011 <b>Date Received:</b> 6/9/2011 8:51:43 AM <b>Previous Site Name:</b> <b>Lot/Building Size:</b> <b>Additional Info Ordered:</b>					
<a href="#">57</a>	6 of 6	W/140.9	76.9 / 1.00	251 Bank St Ottawa ON K2P1X3	EHS
<b>Order No:</b> 20170306014 <b>Status:</b> C <b>Report Type:</b> Standard Report <b>Report Date:</b> 09-MAR-17 <b>Date Received:</b> 06-MAR-17 <b>Previous Site Name:</b> <b>Lot/Building Size:</b> <b>Additional Info Ordered:</b>					
<b>Nearest Intersection:</b> <b>Municipality:</b> <b>Client Prov/State:</b> ON <b>Search Radius (km):</b> .25 <b>X:</b> -75.696806 <b>Y:</b> 45.416301					
<a href="#">58</a>	1 of 2	SSW/141.2	76.9 / 1.03	FOSTER SPORT CENTER 305 BANK STREET OTTAWA ON K2P 1X7	GEN
<b>Generator No:</b> ON1098700 <b>Status:</b> <b>Approval Years:</b> 88,89,90 <b>Contam. Facility:</b> <b>MHSW Facility:</b> <b>SIC Code:</b> 6542 <b>SIC Description:</b> BICYCLE SHOPS					
<b>PO Box No:</b> <b>Country:</b> <b>Choice of Contact:</b> <b>Co Admin:</b> <b>Phone No Admin:</b>					
<b>Detail(s)</b>					
<b>Waste Class:</b> 213 <b>Waste Class Desc:</b> PETROLEUM DISTILLATES					
<a href="#">58</a>	2 of 2	SSW/141.2	76.9 / 1.03	FOSTER SPORT CENTER 15-418 305 BANK STREET OTTAWA ON K2P 1X7	GEN
<b>Generator No:</b> ON1098700 <b>Status:</b> <b>Approval Years:</b> 92,93,94,95,96,97,98 <b>Contam. Facility:</b> <b>MHSW Facility:</b> <b>SIC Code:</b> 6542 <b>SIC Description:</b> BICYCLE SHOPS					
<b>PO Box No:</b> <b>Country:</b> <b>Choice of Contact:</b> <b>Co Admin:</b> <b>Phone No Admin:</b>					
<b>Detail(s)</b>					
<b>Waste Class:</b> 213 <b>Waste Class Desc:</b> PETROLEUM DISTILLATES					
<a href="#">59</a>	1 of 7	NW/142.6	76.9 / 1.04	Claridge Homes Corporation 287 Lisgar Ottawa ON	GEN
<b>Generator No:</b> ON8802785 <b>Status:</b> <b>Approval Years:</b> 2011					
<b>PO Box No:</b> <b>Country:</b> <b>Choice of Contact:</b>					

Map Key	Number of Records	Direction/ Distance (m)	Elev/Diff (m)	Site	DB
<b>Contam. Facility:</b> <b>MHSW Facility:</b> <b>SIC Code:</b> 236110 <b>SIC Description:</b>		<b>Co Admin:</b> <b>Phone No Admin:</b>			
<a href="#">59</a>	2 of 7	NW/142.6	76.9 / 1.04	CLARIDGE HOMES (CENTRETOWN) INC. 287 LISGAR STREET OTTAWA ON	GEN
<b>Generator No:</b> ON5102371 <b>Status:</b> <b>Approval Years:</b> 2012 <b>Contam. Facility:</b> <b>MHSW Facility:</b> <b>SIC Code:</b> 531310 <b>SIC Description:</b> Real Estate Property Managers		<b>PO Box No:</b> <b>Country:</b> <b>Choice of Contact:</b> <b>Co Admin:</b> <b>Phone No Admin:</b>			
<a href="#">59</a>	3 of 7	NW/142.6	76.9 / 1.04	Claridge Homes (287 Lisgar) Inc. 287 Lisgar Street City of Ottawa, Ontario CITY OF OTTAWA ON	PTTW
<b>EBR Registry No:</b> 012-4615 <b>Ministry Ref No:</b> 3167-9YDHTN <b>Notice Type:</b> Instrument Decision <b>Notice Stage:</b> <b>Notice Date:</b> November 18, 2015 <b>Proposal Date:</b> July 14, 2015 <b>Year:</b> 2015 <b>Instrument Type:</b> (OWRA s. 34) - Permit to Take Water <b>Off Instrument Name:</b> <b>Posted By:</b> <b>Company Name:</b> Claridge Homes (287 Lisgar) Inc. <b>Site Address:</b> <b>Location Other:</b> <b>Proponent Name:</b> <b>Proponent Address:</b> 210 Gladstone Avenue , Suite 2001, Ottawa Ontario, Canada K2P 0Y6 <b>Comment Period:</b> <b>URL:</b>		<b>Decision Posted:</b> <b>Exception Posted:</b> <b>Section:</b> <b>Act 1:</b> <b>Act 2:</b> <b>Site Location Map:</b>			
<b>Site Location Details:</b>					
287 Lisgar Street City of Ottawa, Ontario CITY OF OTTAWA					
<a href="#">59</a>	4 of 7	NW/142.6	76.9 / 1.04	Claridge Homes Limited Partnership 287 Lisgar Street Ottawa ON K2P 0E1	GEN
<b>Generator No:</b> ON6723433 <b>Status:</b> <b>Approval Years:</b> 2015 <b>Contam. Facility:</b> No <b>MHSW Facility:</b> No <b>SIC Code:</b> 531310 <b>SIC Description:</b> REAL ESTATE PROPERTY MANAGERS		<b>PO Box No:</b> <b>Country:</b> Canada <b>Choice of Contact:</b> CO_OFFICIAL <b>Co Admin:</b> <b>Phone No Admin:</b>			
<b>Detail(s)</b>					
<b>Waste Class:</b> 241 <b>Waste Class Desc:</b> HALOGENATED SOLVENTS					

Map Key	Number of Records	Direction/ Distance (m)	Elev/Diff (m)	Site	DB
<a href="#">59</a>	5 of 7	NW/142.6	76.9 / 1.04	Claridge Homes 287 Lisgar Street Ottawa ON K2P 0E1	GEN
<b>Generator No:</b>	ON5558599			<b>PO Box No:</b>	
<b>Status:</b>	Registered			<b>Country:</b>	Canada
<b>Approval Years:</b>	As of Dec 2017			<b>Choice of Contact:</b>	
<b>Contam. Facility:</b>				<b>Co Admin:</b>	
<b>MHSW Facility:</b>				<b>Phone No Admin:</b>	
<b>SIC Code:</b>					
<b>SIC Description:</b>					
<b>Detail(s)</b>					
<b>Waste Class:</b>	221 L				
<b>Waste Class Desc:</b>	Light fuels				

<a href="#">59</a>	6 of 7	NW/142.6	76.9 / 1.04	CLARIDGE HOMES (287 LISGAR) INC. 287 LISGAR STREET, OTTAWA, ON K2P 0E1 Ottawa ON	RSC
<b>RSC ID:</b>	225922			<b>Cert Date:</b>	
<b>RA No:</b>	RA1491-15c			<b>Cert Prop Use No:</b>	
<b>RSC Type:</b>	Phase 1 and 2 RSC with RA			<b>Intended Prop Use:</b>	Residential
<b>Curr Property Use:</b>	Commercial			<b>Qual Person Name:</b>	PAUL HURST
<b>Ministry District:</b>	Ottawa District Office			<b>Stratified (Y/N):</b>	
<b>Filing Date:</b>	2019/07/17			<b>Audit (Y/N):</b>	
<b>Date Ack:</b>				<b>Entire Leg Prop. (Y/N):</b>	
<b>Date Returned:</b>				<b>Accuracy Estimate:</b>	
<b>Restoration Type:</b>				<b>Telephone:</b>	
<b>Soil Type:</b>				<b>Fax:</b>	
<b>Criteria:</b>				<b>Email:</b>	
<b>CPU Issued Sect 1686:</b>					
<b>Asmt Roll No:</b>	061404180121700				
<b>Prop ID No (PIN):</b>	04115-0250 (LT)				
<b>Property Municipal Address:</b>	287 LISGAR STREET, OTTAWA, ON K2P 0E1				
<b>Mailing Address:</b>					
<b>Latitude &amp; Latitude:</b>					
<b>UTM Coordinates:</b>					
<b>Consultant:</b>					
<b>Legal Desc:</b>					
<b>Measurement Method:</b>					
<b>Applicable Standards:</b>					
<b>RSC PDF:</b>	<a href="https://www.lrcsde.lrc.gov.on.ca/BFISWebPublic/pub/viewDocument.action?attachmentId=116021&amp;fileName=BROWNFIELDS-E.pdf">https://www.lrcsde.lrc.gov.on.ca/BFISWebPublic/pub/viewDocument.action?attachmentId=116021&amp;fileName=BROWNFIELDS-E.pdf</a>				

**Document(s) Detail**

<b>Document Heading:</b>	Supporting Documents
<b>Document Name:</b>	Current_and_Past_Use_Table_1529796_rev.pdf
<b>Document Type:</b>	Table of Current and Past Property Use
<b>Document Link:</b>	<a href="https://www.lrcsde.lrc.gov.on.ca/BFISWebPublic/pub/viewDocument.action?attachmentId=116025&amp;fileName=Current_and_Past_Use_Table_1529796_rev.pdf">https://www.lrcsde.lrc.gov.on.ca/BFISWebPublic/pub/viewDocument.action?attachmentId=116025&amp;fileName=Current_and_Past_Use_Table_1529796_rev.pdf</a>
<b>Document Heading:</b>	Supporting Documents
<b>Document Name:</b>	RSC Letter - revised July 3 2019.pdf
<b>Document Type:</b>	Lawyer's letter consisting of a legal description of the property
<b>Document Link:</b>	<a href="https://www.lrcsde.lrc.gov.on.ca/BFISWebPublic/pub/viewDocument.action?attachmentId=116022&amp;fileName=RSC+Letter+-+revised+July+3+2019.pdf">https://www.lrcsde.lrc.gov.on.ca/BFISWebPublic/pub/viewDocument.action?attachmentId=116022&amp;fileName=RSC+Letter+-+revised+July+3+2019.pdf</a>
<b>Document Heading:</b>	Supporting Documents
<b>Document Name:</b>	Survey.pdf

Map Key	Number of Records	Direction/ Distance (m)	Elev/Diff (m)	Site	DB
<b>Document Type:</b> <b>Document Link:</b>		A Current plan of Survey https://www.lrcsde.lrc.gov.on.ca/BFISWebPublic/pub/viewDocument.action?attachmentId=116082&fileName=Survey.pdf			
<b>Document Heading:</b> <b>Document Name:</b> <b>Document Type:</b> <b>Document Link:</b>		Supporting Documents PSS RA1491-15c.xls Property Specific Standards https://www.lrcsde.lrc.gov.on.ca/BFISWebPublic/pub/viewDocument.action?attachmentId=116015&fileName=PSS+RA1491-15c.xls			
<b>Document Heading:</b> <b>Document Name:</b> <b>Document Type:</b> <b>Document Link:</b>		Supporting Documents APEC_Table_Template_with_disclaimer_1529796.pdf Area(s) of Potential Environmental Concern https://www.lrcsde.lrc.gov.on.ca/BFISWebPublic/pub/viewDocument.action?attachmentId=116023&fileName=APEC_Table_Template_with_disclaimer_1529796.pdf			
<b>Document Heading:</b> <b>Document Name:</b> <b>Document Type:</b> <b>Document Link:</b>		Supporting Documents Transfer and register - OC1842883.pdf Copy of any deed(s), transfer(s) or other document(s) https://www.lrcsde.lrc.gov.on.ca/BFISWebPublic/pub/viewDocument.action?attachmentId=116024&fileName=Transfer+and+register++OC1842883.pdf			
<b>Document Heading:</b> <b>Document Name:</b> <b>Document Type:</b> <b>Document Link:</b>		Supporting Documents CSM For RSC.pdf Phase 2 Conceptual Site Model https://www.lrcsde.lrc.gov.on.ca/BFISWebPublic/pub/viewDocument.action?attachmentId=116020&fileName=CSM+For+RSC.pdf			
<b>Document Heading:</b> <b>Document Name:</b> <b>Document Type:</b> <b>Document Link:</b>		Supporting Documents Certificate of Status - July 17 2019.pdf Certificate of Status https://www.lrcsde.lrc.gov.on.ca/BFISWebPublic/pub/viewDocument.action?attachmentId=116014&fileName=Certificate+of+Status++July+17+2019.pdf			

<a href="#">59</a>	7 of 7	NW/142.6	76.9 / 1.04	Claridge Homes (Carson) Inc. 287 Lisgar Avenue Ottawa ON K2P 1K8	SPL
<b>Ref No:</b>	5656-BLBMXB			<b>Discharger Report:</b>	
<b>Site No:</b>	NA			<b>Material Group:</b>	
<b>Incident Dt:</b>	2020/01/30			<b>Health/Env Conseq:</b>	2 - Minor Environment Corporation
<b>Year:</b>				<b>Client Type:</b>	Miscellaneous Industrial
<b>Incident Cause:</b>				<b>Sector Type:</b>	
<b>Incident Event:</b>	Overflow/Surcharge			<b>Agency Involved:</b>	
<b>Contaminant Code:</b>	13			<b>Nearest Watercourse:</b>	
<b>Contaminant Name:</b>	DIESEL FUEL			<b>Site Address:</b>	287 Lisgar Avenue
<b>Contaminant Limit 1:</b>				<b>Site District Office:</b>	Ottawa
<b>Contam Limit Freq 1:</b>	n/a			<b>Site Postal Code:</b>	K2P 1K8
<b>Contaminant UN No 1:</b>	1202			<b>Site Region:</b>	Eastern
<b>Environment Impact:</b>				<b>Site Municipality:</b>	Ottawa
<b>Nature of Impact:</b>				<b>Site Lot:</b>	
<b>Receiving Medium:</b>				<b>Site Conc:</b>	
<b>Receiving Env:</b>	Land			<b>Northing:</b>	
<b>MOE Response:</b>	No			<b>Easting:</b>	
<b>Dt MOE Arvl on Scn:</b>				<b>Site Geo Ref Accu:</b>	
<b>MOE Reported Dt:</b>	2020/01/30			<b>Site Map Datum:</b>	
<b>Dt Document Closed:</b>	2020/07/17			<b>SAC Action Class:</b>	TSSA - Fuel Safety Branch - Hydrocarbon Fuel Release/Spill Tank - Above Ground
<b>Incident Reason:</b>	Operator/Human Error			<b>Source Type:</b>	
<b>Site Name:</b>	Condo high rise<UNOFFICIAL>				
<b>Site County/District:</b>					
<b>Site Geo Ref Meth:</b>					
<b>Incident Summary:</b>	TSSA FSB: 3L diesel fuel to concrete during re-fill				
<b>Contaminant Qty:</b>	3 L				

Map Key	Number of Records	Direction/ Distance (m)	Elev/Diff (m)	Site	DB
<a href="#">60</a>	1 of 1	NW/142.6	76.9 / 1.04	287 Lisgar Street Ottawa ON	EHS
<b>Order No:</b>	20150506131			<b>Nearest Intersection:</b>	
<b>Status:</b>	C			<b>Municipality:</b>	
<b>Report Type:</b>	Standard Report			<b>Client Prov/State:</b>	ON
<b>Report Date:</b>	13-MAY-15			<b>Search Radius (km):</b>	.25
<b>Date Received:</b>	06-MAY-15			<b>X:</b>	-75.696248
<b>Previous Site Name:</b>				<b>Y:</b>	45.41748
<b>Lot/Building Size:</b>					
<b>Additional Info Ordered:</b>	City Directory				

<a href="#">61</a>	1 of 1	ESE/144.9	74.6 / -1.31	ON	BORE
<b>Borehole ID:</b>	613286			<b>Inclin FLG:</b>	No
<b>OGF ID:</b>	215514587			<b>SP Status:</b>	Initial Entry
<b>Status:</b>				<b>Surv Elev:</b>	No
<b>Type:</b>	Borehole			<b>Piezometer:</b>	No
<b>Use:</b>				<b>Primary Name:</b>	
<b>Completion Date:</b>				<b>Municipality:</b>	
<b>Static Water Level:</b>	15.2			<b>Lot:</b>	
<b>Primary Water Use:</b>				<b>Township:</b>	
<b>Sec. Water Use:</b>				<b>Latitude DD:</b>	45.415498
<b>Total Depth m:</b>	-999			<b>Longitude DD:</b>	-75.692956
<b>Depth Ref:</b>	Ground Surface			<b>UTM Zone:</b>	18
<b>Depth Elev:</b>				<b>Easting:</b>	445781
<b>Drill Method:</b>				<b>Northing:</b>	5029342
<b>Orig Ground Elev m:</b>	70.1			<b>Location Accuracy:</b>	
<b>Elev Reliabil Note:</b>				<b>Accuracy:</b>	Not Applicable
<b>DEM Ground Elev m:</b>	71.4				
<b>Concession:</b>					
<b>Location D:</b>					
<b>Survey D:</b>					
<b>Comments:</b>					

**Borehole Geology Stratum**

<b>Geology Stratum ID:</b>	218394504			<b>Mat Consistency:</b>	
<b>Top Depth:</b>	12.3			<b>Material Moisture:</b>	
<b>Bottom Depth:</b>	12.6			<b>Material Texture:</b>	
<b>Material Color:</b>				<b>Non Geo Mat Type:</b>	
<b>Material 1:</b>	Sand			<b>Geologic Formation:</b>	
<b>Material 2:</b>	Gravel			<b>Geologic Group:</b>	
<b>Material 3:</b>				<b>Geologic Period:</b>	
<b>Material 4:</b>				<b>Depositional Gen:</b>	
<b>Gsc Material Description:</b>					
<b>Stratum Description:</b>	SAND.				
<b>Geology Stratum ID:</b>	218394502			<b>Mat Consistency:</b>	
<b>Top Depth:</b>	0			<b>Material Moisture:</b>	
<b>Bottom Depth:</b>	.8			<b>Material Texture:</b>	
<b>Material Color:</b>				<b>Non Geo Mat Type:</b>	
<b>Material 1:</b>	Sand			<b>Geologic Formation:</b>	
<b>Material 2:</b>	Clay			<b>Geologic Group:</b>	
<b>Material 3:</b>				<b>Geologic Period:</b>	
<b>Material 4:</b>				<b>Depositional Gen:</b>	
<b>Gsc Material Description:</b>					
<b>Stratum Description:</b>	SAND.				
<b>Geology Stratum ID:</b>	218394507			<b>Mat Consistency:</b>	Dense
<b>Top Depth:</b>	17.9			<b>Material Moisture:</b>	

Map Key	Number of Records	Direction/ Distance (m)	Elev/Diff (m)	Site	DB
<b>Bottom Depth:</b>				<b>Material Texture:</b>	
<b>Material Color:</b>				<b>Non Geo Mat Type:</b>	
<b>Material 1:</b>	Bedrock			<b>Geologic Formation:</b>	
<b>Material 2:</b>				<b>Geologic Group:</b>	
<b>Material 3:</b>				<b>Geologic Period:</b>	
<b>Material 4:</b>				<b>Depositional Gen:</b>	
<b>Gsc Material Description:</b>					
<b>Stratum Description:</b>		BEDROCK. 219.2 FEET.FIED. DENSE. 00000 018 00050 017 00130 038 00200 023 **Note: Many records provided by the department have a truncated [Stratum Description] field.			
<b>Geology Stratum ID:</b>	218394506			<b>Mat Consistency:</b>	
<b>Top Depth:</b>	17.7			<b>Material Moisture:</b>	
<b>Bottom Depth:</b>	17.9			<b>Material Texture:</b>	
<b>Material Color:</b>				<b>Non Geo Mat Type:</b>	
<b>Material 1:</b>	Gravel			<b>Geologic Formation:</b>	
<b>Material 2:</b>				<b>Geologic Group:</b>	
<b>Material 3:</b>				<b>Geologic Period:</b>	
<b>Material 4:</b>				<b>Depositional Gen:</b>	
<b>Gsc Material Description:</b>					
<b>Stratum Description:</b>		GRAVEL. WATER STABLE AT 180.0 FEET.			
<b>Geology Stratum ID:</b>	218394503			<b>Mat Consistency:</b>	
<b>Top Depth:</b>	.8			<b>Material Moisture:</b>	
<b>Bottom Depth:</b>	12.3			<b>Material Texture:</b>	
<b>Material Color:</b>				<b>Non Geo Mat Type:</b>	
<b>Material 1:</b>	Clay			<b>Geologic Formation:</b>	
<b>Material 2:</b>				<b>Geologic Group:</b>	
<b>Material 3:</b>				<b>Geologic Period:</b>	
<b>Material 4:</b>				<b>Depositional Gen:</b>	
<b>Gsc Material Description:</b>					
<b>Stratum Description:</b>		CLAY.			
<b>Geology Stratum ID:</b>	218394505			<b>Mat Consistency:</b>	
<b>Top Depth:</b>	12.6			<b>Material Moisture:</b>	
<b>Bottom Depth:</b>	17.7			<b>Material Texture:</b>	
<b>Material Color:</b>				<b>Non Geo Mat Type:</b>	
<b>Material 1:</b>	Clay			<b>Geologic Formation:</b>	
<b>Material 2:</b>				<b>Geologic Group:</b>	
<b>Material 3:</b>				<b>Geologic Period:</b>	
<b>Material 4:</b>				<b>Depositional Gen:</b>	
<b>Gsc Material Description:</b>					
<b>Stratum Description:</b>		CLAY.			
<b>Source</b>					
<b>Source Type:</b>	Data Survey			<b>Source Appl:</b>	Spatial/Tabular
<b>Source Orig:</b>	Geological Survey of Canada			<b>Source Iden:</b>	1
<b>Source Date:</b>	1956-1972			<b>Scale or Res:</b>	Varies
<b>Confidence:</b>	H			<b>Horizontal:</b>	NAD27
<b>Observatio:</b>				<b>Verticalda:</b>	Mean Average Sea Level
<b>Source Name:</b>	Urban Geology Automated Information System (UGAIS)				
<b>Source Details:</b>	File: OTTAWA2.txt RecordID: 057940 NTS_Sheet: 31G05G				
<b>Confiden 1:</b>	Logged by professional. Exact and complete description of material and properties.				
<b>Source List</b>					
<b>Source Identifier:</b>	1			<b>Horizontal Datum:</b>	NAD27
<b>Source Type:</b>	Data Survey			<b>Vertical Datum:</b>	Mean Average Sea Level
<b>Source Date:</b>	1956-1972			<b>Projection Name:</b>	Universal Transverse Mercator
<b>Scale or Resolution:</b>	Varies				
<b>Source Name:</b>	Urban Geology Automated Information System (UGAIS)				
<b>Source Originators:</b>	Geological Survey of Canada				



Map Key	Number of Records	Direction/ Distance (m)	Elev/Diff (m)	Site	DB
<a href="#">62</a>	1 of 2	ESE/145.9	74.6 / -1.31	Innova Envelope 270 MacLaren St Ottawa ON K2P 0M3	SCT
<b>Established:</b>		1960			
<b>Plant Size (ft²):</b>					
<b>Employment:</b>		5			
<b>--Details--</b>					
<b>Description:</b>		Paper Bag and Coated and Treated Paper Manufacturing			
<b>SIC/NAICS Code:</b>		322220			
<b>Description:</b>		Stationery Product Manufacturing			
<b>SIC/NAICS Code:</b>		322230			
<b>Description:</b>		Manifold Business Forms Printing			
<b>SIC/NAICS Code:</b>		323116			
<b>Description:</b>		Plastics Bag Manufacturing			
<b>SIC/NAICS Code:</b>		326111			
<a href="#">62</a>	2 of 2	ESE/145.9	74.6 / -1.31	Supremex Inc. 270 MacLaren St Suite 25 Ottawa ON K2P 0M3	SCT
<b>Established:</b>		01-AUG-60			
<b>Plant Size (ft²):</b>					
<b>Employment:</b>					
<b>--Details--</b>					
<b>Description:</b>		Stationery and Office Supplies Wholesaler-Distributors			
<b>SIC/NAICS Code:</b>		418210			
<b>Description:</b>		Other Paper and Disposable Plastic Product Wholesaler-Distributors			
<b>SIC/NAICS Code:</b>		418220			
<b>Description:</b>		Stationery and Office Supplies Wholesaler-Distributors			
<b>SIC/NAICS Code:</b>		418210			
<b>Description:</b>		Professional Machinery, Equipment and Supplies Wholesaler-Distributors			
<b>SIC/NAICS Code:</b>		417930			
<a href="#">63</a>	1 of 59	ESE/146.0	74.6 / -1.31	DENTAL TECHNOLOGY GROUP INC. 267 O'CONNOR ST SUITE 101 OTTAWA ON K2P 1V3	SCT
<b>Established:</b>		1989			
<b>Plant Size (ft²):</b>		0			
<b>Employment:</b>		14			
<b>--Details--</b>					
<b>Description:</b>		Medical Equipment and Supplies Manufacturing			
<b>SIC/NAICS Code:</b>		339110			
<b>Description:</b>		DENTAL EQUIPMENT AND SUPPLIES			
<b>SIC/NAICS Code:</b>		3843			

Map Key	Number of Records	Direction/ Distance (m)	Elev/Diff (m)	Site	DB
<a href="#">63</a>	2 of 59	ESE/146.0	74.6 / -1.31	E.L. LITTLEJOHN & ASSOCIATES 267 O'Connor St Ottawa ON K2P 1V3	SCT
<b>Established:</b>		1972			
<b>Plant Size (ft²):</b>		1200			
<b>Employment:</b>		2			
<b>--Details--</b>					
<b>Description:</b>		Other Printing			
<b>SIC/NAICS Code:</b>		323119			
<b>Description:</b>		Periodical Publishers			
<b>SIC/NAICS Code:</b>		511120			
<b>Description:</b>		Database and Directory Publishers			
<b>SIC/NAICS Code:</b>		511140			
<a href="#">63</a>	3 of 59	ESE/146.0	74.6 / -1.31	KOPP CLINICAL LABORATORIES 267 O'CONNOR STREET, SUITE 104 OTTAWA ON K2P 1V3	GEN
<b>Generator No:</b>		ON0390100	<b>PO Box No:</b>		
<b>Status:</b>			<b>Country:</b>		
<b>Approval Years:</b>		86,87,88,89,90	<b>Choice of Contact:</b>		
<b>Contam. Facility:</b>			<b>Co Admin:</b>		
<b>MHSW Facility:</b>			<b>Phone No Admin:</b>		
<b>SIC Code:</b>		8681			
<b>SIC Description:</b>		MEDICAL LABORATORIES			
<b>Detail(s)</b>					
<b>Waste Class:</b>		312			
<b>Waste Class Desc:</b>		PATHOLOGICAL WASTES			
<a href="#">63</a>	4 of 59	ESE/146.0	74.6 / -1.31	KOPP CLINICAL LABORAT (OUT OF BUSINESS) 267 O'CONNOR STREET, SUITE 104 OTTAWA ON K2P 1V3	GEN
<b>Generator No:</b>		ON0390100	<b>PO Box No:</b>		
<b>Status:</b>			<b>Country:</b>		
<b>Approval Years:</b>		92,93,96,97,98	<b>Choice of Contact:</b>		
<b>Contam. Facility:</b>			<b>Co Admin:</b>		
<b>MHSW Facility:</b>			<b>Phone No Admin:</b>		
<b>SIC Code:</b>		8681			
<b>SIC Description:</b>		MEDICAL LABORATORIES			
<b>Detail(s)</b>					
<b>Waste Class:</b>		312			
<b>Waste Class Desc:</b>		PATHOLOGICAL WASTES			
<a href="#">63</a>	5 of 59	ESE/146.0	74.6 / -1.31	KOPP CLINICAL LABORATORIES 23-100 267 O'CONNOR STREET, SUITE 104 OTTAWA ON K2P 1V3	GEN
<b>Generator No:</b>		ON0390100	<b>PO Box No:</b>		
<b>Status:</b>			<b>Country:</b>		
<b>Approval Years:</b>		94,95	<b>Choice of Contact:</b>		
<b>Contam. Facility:</b>			<b>Co Admin:</b>		

Map Key	Number of Records	Direction/ Distance (m)	Elev/Diff (m)	Site	DB
<b>MHSW Facility:</b>				<b>Phone No Admin:</b>	
<b>SIC Code:</b>	8681				
<b>SIC Description:</b>		MEDICAL LABORATORIES			
<b><u>Detail(s)</u></b>					
<b>Waste Class:</b>		312			
<b>Waste Class Desc:</b>		PATHOLOGICAL WASTES			
<a href="#">63</a>	6 of 59	ESE/146.0	74.6 / -1.31	O'CONNOR PHARMACY 267 O'CONNOR STREET OTTAWA ON K2P 1V3	GEN
<b>Generator No:</b>	ON8434988			<b>PO Box No:</b>	
<b>Status:</b>				<b>Country:</b>	
<b>Approval Years:</b>	02,03,04			<b>Choice of Contact:</b>	
<b>Contam. Facility:</b>				<b>Co Admin:</b>	
<b>MHSW Facility:</b>				<b>Phone No Admin:</b>	
<b>SIC Code:</b>					
<b>SIC Description:</b>					
<b><u>Detail(s)</u></b>					
<b>Waste Class:</b>		261			
<b>Waste Class Desc:</b>		PHARMACEUTICALS			
<a href="#">63</a>	7 of 59	ESE/146.0	74.6 / -1.31	The Dental Technology Group 267 O'Connor St Suite 101 Ottawa ON K2P 1V3	SCT
<b>Established:</b>					
<b>Plant Size (ft²):</b>					
<b>Employment:</b>					
<a href="#">63</a>	8 of 59	ESE/146.0	74.6 / -1.31	E.L. Littlejohn & Associates Ltd. 267 O'Connor St Ottawa ON K2P 1V3	SCT
<b>Established:</b>	1972				
<b>Plant Size (ft²):</b>	1200				
<b>Employment:</b>	2				
<b>--Details--</b>					
<b>Description:</b>		Other Printing			
<b>SIC/NAICS Code:</b>		323119			
<b>Description:</b>		Periodical Publishers			
<b>SIC/NAICS Code:</b>		511120			
<b>Description:</b>		Directory and Mailing List Publishers			
<b>SIC/NAICS Code:</b>		511140			
<a href="#">63</a>	9 of 59	ESE/146.0	74.6 / -1.31	CML HealthCare Inc. 267 O'Connor Street Ottawa ON K2P 1V3	GEN
<b>Generator No:</b>	ON2674529			<b>PO Box No:</b>	
<b>Status:</b>				<b>Country:</b>	

Map Key	Number of Records	Direction/ Distance (m)	Elev/Diff (m)	Site	DB
<b>Approval Years:</b> 04,05,07,08 <b>Contam. Facility:</b> <b>MHSW Facility:</b> <b>SIC Code:</b> 621510 <b>SIC Description:</b> Medical and Diagnostic Laboratories <b>Choice of Contact:</b> <b>Co Admin:</b> <b>Phone No Admin:</b>					
<b>Detail(s)</b>					
<b>Waste Class:</b> 312 <b>Waste Class Desc:</b> PATHOLOGICAL WASTES					
<a href="#">63</a>	10 of 59	ESE/146.0	74.6 / -1.31	267 O'Connor Street Ottawa ON K2P 1V3	EHS
<b>Order No:</b> 20061012001 <b>Status:</b> C <b>Report Type:</b> Custom Report <b>Report Date:</b> 10/20/2006 <b>Date Received:</b> 10/12/2006 <b>Previous Site Name:</b> <b>Lot/Building Size:</b> <b>Additional Info Ordered:</b> Fire Insur. Maps And /or Site Plans <b>Nearest Intersection:</b> <b>Municipality:</b> <b>Client Prov/State:</b> ON <b>Search Radius (km):</b> 0.25 <b>X:</b> -75.693092 <b>Y:</b> 45.415298					
<a href="#">63</a>	11 of 59	ESE/146.0	74.6 / -1.31	267 O'Connor Street Ottawa ON K2P 1V3	EHS
<b>Order No:</b> 20090313006 <b>Status:</b> C <b>Report Type:</b> Custom Report <b>Report Date:</b> 3/23/2009 <b>Date Received:</b> 3/13/2009 <b>Previous Site Name:</b> <b>Lot/Building Size:</b> <b>Additional Info Ordered:</b> <b>Nearest Intersection:</b> <b>Municipality:</b> <b>Client Prov/State:</b> ON <b>Search Radius (km):</b> 0.25 <b>X:</b> -75.693105 <b>Y:</b> 45.415292					
<a href="#">63</a>	12 of 59	ESE/146.0	74.6 / -1.31	CML HealthCare Inc. 267 O'Connor Street Ottawa ON K2P 1V3	GEN
<b>Generator No:</b> ON2674529 <b>Status:</b> <b>Approval Years:</b> 2009 <b>Contam. Facility:</b> <b>MHSW Facility:</b> <b>SIC Code:</b> 621510 <b>SIC Description:</b> Medical and Diagnostic Laboratories <b>PO Box No:</b> <b>Country:</b> <b>Choice of Contact:</b> <b>Co Admin:</b> <b>Phone No Admin:</b>					
<b>Detail(s)</b>					
<b>Waste Class:</b> 312 <b>Waste Class Desc:</b> PATHOLOGICAL WASTES					
<a href="#">63</a>	13 of 59	ESE/146.0	74.6 / -1.31	267 O'connor St Ottawa ON K2P 1V3	EHS
<b>Order No:</b> 20121001003 <b>Status:</b> C <b>Report Type:</b> Custom Report <b>Report Date:</b> 05-OCT-12 <b>Nearest Intersection:</b> <b>Municipality:</b> Ottawa <b>Client Prov/State:</b> ON <b>Search Radius (km):</b> .25					

Map Key	Number of Records	Direction/ Distance (m)	Elev/Diff (m)	Site	DB
<b>Date Received:</b>		01-OCT-12		<b>X:</b>	-75.693207
<b>Previous Site Name:</b>				<b>Y:</b>	45.415395
<b>Lot/Building Size:</b>					
<b>Additional Info Ordered:</b>					
<a href="#">63</a>	14 of 59	ESE/146.0	74.6 / -1.31	CML HealthCare Inc. 267 O'Connor Street Ottawa ON K2P 1V3	GEN
<b>Generator No:</b>	ON2674529			<b>PO Box No:</b>	
<b>Status:</b>				<b>Country:</b>	
<b>Approval Years:</b>	2010			<b>Choice of Contact:</b>	
<b>Contam. Facility:</b>				<b>Co Admin:</b>	
<b>MHSW Facility:</b>				<b>Phone No Admin:</b>	
<b>SIC Code:</b>	621510				
<b>SIC Description:</b>	Medical and Diagnostic Laboratories				
<b><u>Detail(s)</u></b>					
<b>Waste Class:</b>	312				
<b>Waste Class Desc:</b>	PATHOLOGICAL WASTES				
<a href="#">63</a>	15 of 59	ESE/146.0	74.6 / -1.31	Dr. Donald K. Wilson Medicine Prof. Corp. 403-267 O'Connor St Ottawa ON K2P 1V3	GEN
<b>Generator No:</b>	ON9901254			<b>PO Box No:</b>	
<b>Status:</b>				<b>Country:</b>	
<b>Approval Years:</b>	2010			<b>Choice of Contact:</b>	
<b>Contam. Facility:</b>				<b>Co Admin:</b>	
<b>MHSW Facility:</b>				<b>Phone No Admin:</b>	
<b>SIC Code:</b>	621110				
<b>SIC Description:</b>	Offices of Physicians				
<b><u>Detail(s)</u></b>					
<b>Waste Class:</b>	312				
<b>Waste Class Desc:</b>	PATHOLOGICAL WASTES				
<a href="#">63</a>	16 of 59	ESE/146.0	74.6 / -1.31	Central Ottawa Family Medicine Associates Ltd. Suite 500 267 O'Connor Street Ottawa ON K2P 1V3	GEN
<b>Generator No:</b>	ON6644068			<b>PO Box No:</b>	
<b>Status:</b>				<b>Country:</b>	
<b>Approval Years:</b>	2010			<b>Choice of Contact:</b>	
<b>Contam. Facility:</b>				<b>Co Admin:</b>	
<b>MHSW Facility:</b>				<b>Phone No Admin:</b>	
<b>SIC Code:</b>	621110				
<b>SIC Description:</b>	Offices of Physicians				
<b><u>Detail(s)</u></b>					
<b>Waste Class:</b>	312				
<b>Waste Class Desc:</b>	PATHOLOGICAL WASTES				
<a href="#">63</a>	17 of 59	ESE/146.0	74.6 / -1.31	Ottawa Endoscopy & Day Surgery 267 O'conner Street Suite 225 Ottawa ON K2P 1V3	GEN

Map Key	Number of Records	Direction/ Distance (m)	Elev/Diff (m)	Site	DB
<b>Generator No:</b>	ON7074415			<b>PO Box No:</b>	
<b>Status:</b>				<b>Country:</b>	
<b>Approval Years:</b>	2010			<b>Choice of Contact:</b>	
<b>Contam. Facility:</b>				<b>Co Admin:</b>	
<b>MHSW Facility:</b>				<b>Phone No Admin:</b>	
<b>SIC Code:</b>	621390				
<b>SIC Description:</b>	Offices of All Other Health Practitioners				
<b><u>Detail(s)</u></b>					
<b>Waste Class:</b>	312				
<b>Waste Class Desc:</b>	PATHOLOGICAL WASTES				
<a href="#">63</a>	18 of 59	ESE/146.0	74.6 / -1.31	Ottawa Endoscopy & Day Surgery 267 O'connor Street Suite 225 Ottawa ON	GEN
<b>Generator No:</b>	ON7074415			<b>PO Box No:</b>	
<b>Status:</b>				<b>Country:</b>	
<b>Approval Years:</b>	2011			<b>Choice of Contact:</b>	
<b>Contam. Facility:</b>				<b>Co Admin:</b>	
<b>MHSW Facility:</b>				<b>Phone No Admin:</b>	
<b>SIC Code:</b>	621390				
<b>SIC Description:</b>	Offices of All Other Health Practitioners				
<b><u>Detail(s)</u></b>					
<b>Waste Class:</b>	312				
<b>Waste Class Desc:</b>	PATHOLOGICAL WASTES				
<a href="#">63</a>	19 of 59	ESE/146.0	74.6 / -1.31	Central Ottawa Family Medicine Associates Ltd. Suite 500 267 O'Connor Street Ottawa ON K2P 1V3	GEN
<b>Generator No:</b>	ON6644068			<b>PO Box No:</b>	
<b>Status:</b>				<b>Country:</b>	
<b>Approval Years:</b>	2011			<b>Choice of Contact:</b>	
<b>Contam. Facility:</b>				<b>Co Admin:</b>	
<b>MHSW Facility:</b>				<b>Phone No Admin:</b>	
<b>SIC Code:</b>	621110				
<b>SIC Description:</b>	Offices of Physicians				
<b><u>Detail(s)</u></b>					
<b>Waste Class:</b>	312				
<b>Waste Class Desc:</b>	PATHOLOGICAL WASTES				
<a href="#">63</a>	20 of 59	ESE/146.0	74.6 / -1.31	Dr. Donald K. Wilson Medicine Prof. Corp. 403-267 O'Connor St Ottawa ON K2P 1V3	GEN
<b>Generator No:</b>	ON9901254			<b>PO Box No:</b>	
<b>Status:</b>				<b>Country:</b>	
<b>Approval Years:</b>	2011			<b>Choice of Contact:</b>	
<b>Contam. Facility:</b>				<b>Co Admin:</b>	
<b>MHSW Facility:</b>				<b>Phone No Admin:</b>	
<b>SIC Code:</b>	621110				
<b>SIC Description:</b>	Offices of Physicians				

Map Key	Number of Records	Direction/ Distance (m)	Elev/Diff (m)	Site	DB
<u>Detail(s)</u>					
Waste Class:		312			
Waste Class Desc:		PATHOLOGICAL WASTES			
<a href="#">63</a>	21 of 59	ESE/146.0	74.6 / -1.31	CML HealthCare Inc. 267 O'Connor Street Ottawa ON K2P 1V3	GEN
Generator No:		ON2674529		PO Box No:	
Status:				Country:	
Approval Years:		2011		Choice of Contact:	
Contam. Facility:				Co Admin:	
MHSW Facility:				Phone No Admin:	
SIC Code:		621510			
SIC Description:		Medical and Diagnostic Laboratories			
<u>Detail(s)</u>					
Waste Class:		312			
Waste Class Desc:		PATHOLOGICAL WASTES			
<a href="#">63</a>	22 of 59	ESE/146.0	74.6 / -1.31	Ottawa Endoscopy & Day Surgery 267 O'connor Street Suite 207 Ottawa ON	GEN
Generator No:		ON7074415		PO Box No:	
Status:				Country:	
Approval Years:		2012		Choice of Contact:	
Contam. Facility:				Co Admin:	
MHSW Facility:				Phone No Admin:	
SIC Code:		621390			
SIC Description:		Offices of All Other Health Practitioners			
<u>Detail(s)</u>					
Waste Class:		312			
Waste Class Desc:		PATHOLOGICAL WASTES			
<a href="#">63</a>	23 of 59	ESE/146.0	74.6 / -1.31	Central Ottawa Family Medicine Associates Ltd. Suite 500 267 O'Connor Street Ottawa ON K2P 1V3	GEN
Generator No:		ON6644068		PO Box No:	
Status:				Country:	
Approval Years:		2012		Choice of Contact:	
Contam. Facility:				Co Admin:	
MHSW Facility:				Phone No Admin:	
SIC Code:		621110			
SIC Description:		Offices of Physicians			
<u>Detail(s)</u>					
Waste Class:		312			
Waste Class Desc:		PATHOLOGICAL WASTES			
<a href="#">63</a>	24 of 59	ESE/146.0	74.6 / -1.31	Dr. Donald K. Wilson Medicine Prof. Corp. 403-267 O'Connor St Ottawa ON K2P 1V3	GEN

Map Key	Number of Records	Direction/ Distance (m)	Elev/Diff (m)	Site	DB
<p><b>Generator No:</b> ON9901254  <b>Status:</b>  <b>Approval Years:</b> 2012  <b>Contam. Facility:</b>  <b>MHSW Facility:</b>  <b>SIC Code:</b> 621110  <b>SIC Description:</b> Offices of Physicians</p> <p><b>PO Box No:</b>  <b>Country:</b>  <b>Choice of Contact:</b>  <b>Co Admin:</b>  <b>Phone No Admin:</b></p>					
<b>Detail(s)</b>					
<p><b>Waste Class:</b> 312  <b>Waste Class Desc:</b> PATHOLOGICAL WASTES</p>					
<a href="#">63</a>	25 of 59	ESE/146.0	74.6 / -1.31	LifeLabs LP 267 O'Connor Street, Unit B003 Ottawa ON	GEN
<p><b>Generator No:</b> ON2674529  <b>Status:</b>  <b>Approval Years:</b> 2012  <b>Contam. Facility:</b>  <b>MHSW Facility:</b>  <b>SIC Code:</b> 621510  <b>SIC Description:</b> Medical and Diagnostic Laboratories</p> <p><b>PO Box No:</b>  <b>Country:</b>  <b>Choice of Contact:</b>  <b>Co Admin:</b>  <b>Phone No Admin:</b></p>					
<b>Detail(s)</b>					
<p><b>Waste Class:</b> 312  <b>Waste Class Desc:</b> PATHOLOGICAL WASTES</p>					
<a href="#">63</a>	26 of 59	ESE/146.0	74.6 / -1.31	LifeLabs LP 267 O'Connor Street, Unit B003 Ottawa ON	GEN
<p><b>Generator No:</b> ON2674529  <b>Status:</b>  <b>Approval Years:</b> 2013  <b>Contam. Facility:</b>  <b>MHSW Facility:</b>  <b>SIC Code:</b> 621510  <b>SIC Description:</b> MEDICAL AND DIAGNOSTIC LABORATORIES</p> <p><b>PO Box No:</b>  <b>Country:</b>  <b>Choice of Contact:</b>  <b>Co Admin:</b>  <b>Phone No Admin:</b></p>					
<b>Detail(s)</b>					
<p><b>Waste Class:</b> 312  <b>Waste Class Desc:</b> PATHOLOGICAL WASTES</p>					
<a href="#">63</a>	27 of 59	ESE/146.0	74.6 / -1.31	Dr. Donald K. Wilson Medicine Prof. Corp. 403-267 O'Connor St Ottawa ON	GEN
<p><b>Generator No:</b> ON9901254  <b>Status:</b>  <b>Approval Years:</b> 2013  <b>Contam. Facility:</b>  <b>MHSW Facility:</b>  <b>SIC Code:</b> 621110  <b>SIC Description:</b> OFFICES OF PHYSICIANS</p> <p><b>PO Box No:</b>  <b>Country:</b>  <b>Choice of Contact:</b>  <b>Co Admin:</b>  <b>Phone No Admin:</b></p>					
<b>Detail(s)</b>					



Map Key	Number of Records	Direction/ Distance (m)	Elev/Diff (m)	Site	DB
<b>Waste Class:</b>		312			
<b>Waste Class Desc:</b>		PATHOLOGICAL WASTES			
<a href="#">63</a>	28 of 59	ESE/146.0	74.6 / -1.31	Central Ottawa Family Medicine Associates Ltd. Suite 500 267 O'Connor Street Ottawa ON	GEN
<b>Generator No:</b>	ON6644068			<b>PO Box No:</b>	
<b>Status:</b>				<b>Country:</b>	
<b>Approval Years:</b>	2013			<b>Choice of Contact:</b>	
<b>Contam. Facility:</b>				<b>Co Admin:</b>	
<b>MHSW Facility:</b>				<b>Phone No Admin:</b>	
<b>SIC Code:</b>	621110				
<b>SIC Description:</b>	OFFICES OF PHYSICIANS				
<b><u>Detail(s)</u></b>					
<b>Waste Class:</b>		148			
<b>Waste Class Desc:</b>		INORGANIC LABORATORY CHEMICALS			
<b>Waste Class:</b>		312			
<b>Waste Class Desc:</b>		PATHOLOGICAL WASTES			
<a href="#">63</a>	29 of 59	ESE/146.0	74.6 / -1.31	Ottawa Endoscopy & Day Surgery 267 O'connor Street Suite 207 Ottawa ON	GEN
<b>Generator No:</b>	ON7074415			<b>PO Box No:</b>	
<b>Status:</b>				<b>Country:</b>	
<b>Approval Years:</b>	2013			<b>Choice of Contact:</b>	
<b>Contam. Facility:</b>				<b>Co Admin:</b>	
<b>MHSW Facility:</b>				<b>Phone No Admin:</b>	
<b>SIC Code:</b>	621390				
<b>SIC Description:</b>	OFFICES OF ALL OTHER HEALTH PRACTITIONERS				
<b><u>Detail(s)</u></b>					
<b>Waste Class:</b>		312			
<b>Waste Class Desc:</b>		PATHOLOGICAL WASTES			
<a href="#">63</a>	30 of 59	ESE/146.0	74.6 / -1.31	Midtown Family Health 267 O'Connor ST. Suite 306 Ottawa ON K2P 1V3	GEN
<b>Generator No:</b>	ON5935207			<b>PO Box No:</b>	
<b>Status:</b>				<b>Country:</b>	Canada
<b>Approval Years:</b>	2016			<b>Choice of Contact:</b>	CO_OFFICIAL
<b>Contam. Facility:</b>	No			<b>Co Admin:</b>	Helen Rizzo
<b>MHSW Facility:</b>	No			<b>Phone No Admin:</b>	6132336652 Ext.
<b>SIC Code:</b>	621110				
<b>SIC Description:</b>	OFFICES OF PHYSICIANS				
<b><u>Detail(s)</u></b>					
<b>Waste Class:</b>		312			
<b>Waste Class Desc:</b>		PATHOLOGICAL WASTES			
<b>Waste Class:</b>		261			
<b>Waste Class Desc:</b>		PHARMACEUTICALS			

Map Key	Number of Records	Direction/ Distance (m)	Elev/Diff (m)	Site	DB
<a href="#">63</a>	31 of 59	ESE/146.0	74.6 / -1.31	Sajjad Giby Pharmacies Inc. 267 O'CONNOR STREET, UNIT 120 OTTAWA ON K2P 1V3	GEN
<b>Generator No:</b>	ON3475419			<b>PO Box No:</b>	
<b>Status:</b>				<b>Country:</b>	Canada
<b>Approval Years:</b>	2016			<b>Choice of Contact:</b>	CO_ADMIN
<b>Contam. Facility:</b>	No			<b>Co Admin:</b>	NASTRAN NAJAFI-FARD
<b>MHSW Facility:</b>	No			<b>Phone No Admin:</b>	4164931120 Ext.3218
<b>SIC Code:</b>	446110				
<b>SIC Description:</b>	446110				
<b>Detail(s)</b>					
<b>Waste Class:</b>	312				
<b>Waste Class Desc:</b>	PATHOLOGICAL WASTES				
<b>Waste Class:</b>	261				
<b>Waste Class Desc:</b>	PHARMACEUTICALS				
<a href="#">63</a>	32 of 59	ESE/146.0	74.6 / -1.31	Central Ottawa Family Medicine Associates Ltd. Suite 500 267 O'Connor Street Ottawa ON K2P 1V3	GEN
<b>Generator No:</b>	ON6644068			<b>PO Box No:</b>	
<b>Status:</b>				<b>Country:</b>	Canada
<b>Approval Years:</b>	2016			<b>Choice of Contact:</b>	CO_ADMIN
<b>Contam. Facility:</b>	No			<b>Co Admin:</b>	Jasmine Soule
<b>MHSW Facility:</b>	No			<b>Phone No Admin:</b>	613-730-3701 Ext.
<b>SIC Code:</b>	621110				
<b>SIC Description:</b>	OFFICES OF PHYSICIANS				
<b>Detail(s)</b>					
<b>Waste Class:</b>	312				
<b>Waste Class Desc:</b>	PATHOLOGICAL WASTES				
<b>Waste Class:</b>	148				
<b>Waste Class Desc:</b>	INORGANIC LABORATORY CHEMICALS				
<a href="#">63</a>	33 of 59	ESE/146.0	74.6 / -1.31	We Care Home Health Services 267 O'Connor Street Suite 609 Ottawa ON K2P 1V3	GEN
<b>Generator No:</b>	ON6991797			<b>PO Box No:</b>	
<b>Status:</b>				<b>Country:</b>	Canada
<b>Approval Years:</b>	2016			<b>Choice of Contact:</b>	CO_OFFICIAL
<b>Contam. Facility:</b>	No			<b>Co Admin:</b>	Heather Bozik
<b>MHSW Facility:</b>	No			<b>Phone No Admin:</b>	6137822244 Ext.1811
<b>SIC Code:</b>	621610, 621390				
<b>SIC Description:</b>	621610, OFFICES OF ALL OTHER HEALTH PRACTITIONERS				
<b>Detail(s)</b>					
<b>Waste Class:</b>	261				
<b>Waste Class Desc:</b>	PHARMACEUTICALS				
<b>Waste Class:</b>	312				
<b>Waste Class Desc:</b>	PATHOLOGICAL WASTES				

Map Key	Number of Records	Direction/ Distance (m)	Elev/Diff (m)	Site	DB
<a href="#">63</a>	34 of 59	ESE/146.0	74.6 / -1.31	Ottawa Endoscopy & Day Surgery 267 O'connor Street Suite 207 Ottawa ON K2P 1V3	GEN
<b>Generator No:</b>	ON7074415			<b>PO Box No:</b>	
<b>Status:</b>				<b>Country:</b>	Canada
<b>Approval Years:</b>	2016			<b>Choice of Contact:</b>	CO_ADMIN
<b>Contam. Facility:</b>	No			<b>Co Admin:</b>	Grace Wilson
<b>MHSW Facility:</b>	No			<b>Phone No Admin:</b>	6135678106 Ext.
<b>SIC Code:</b>	621390				
<b>SIC Description:</b>	OFFICES OF ALL OTHER HEALTH PRACTITIONERS				
<b>Detail(s)</b>					
<b>Waste Class:</b>	312				
<b>Waste Class Desc:</b>	PATHOLOGICAL WASTES				
<a href="#">63</a>	35 of 59	ESE/146.0	74.6 / -1.31	We Care Home Health Services 267 O'Connor Street Suite 609 Ottawa ON K2P 1V3	GEN
<b>Generator No:</b>	ON6991797			<b>PO Box No:</b>	
<b>Status:</b>				<b>Country:</b>	Canada
<b>Approval Years:</b>	2015			<b>Choice of Contact:</b>	CO_OFFICIAL
<b>Contam. Facility:</b>	No			<b>Co Admin:</b>	Heather Bozik
<b>MHSW Facility:</b>	No			<b>Phone No Admin:</b>	6137822244 Ext.1811
<b>SIC Code:</b>	621610				
<b>SIC Description:</b>	621610				
<b>Detail(s)</b>					
<b>Waste Class:</b>	312				
<b>Waste Class Desc:</b>	PATHOLOGICAL WASTES				
<b>Waste Class:</b>	261				
<b>Waste Class Desc:</b>	PHARMACEUTICALS				
<a href="#">63</a>	36 of 59	ESE/146.0	74.6 / -1.31	LifeLabs LP 267 O'Connor Street, Unit B003 Ottawa ON K1S 1C2	GEN
<b>Generator No:</b>	ON2674529			<b>PO Box No:</b>	
<b>Status:</b>				<b>Country:</b>	Canada
<b>Approval Years:</b>	2015			<b>Choice of Contact:</b>	CO_OFFICIAL
<b>Contam. Facility:</b>	No			<b>Co Admin:</b>	
<b>MHSW Facility:</b>	No			<b>Phone No Admin:</b>	
<b>SIC Code:</b>	621510				
<b>SIC Description:</b>	MEDICAL AND DIAGNOSTIC LABORATORIES				
<b>Detail(s)</b>					
<b>Waste Class:</b>	312				
<b>Waste Class Desc:</b>	PATHOLOGICAL WASTES				
<a href="#">63</a>	37 of 59	ESE/146.0	74.6 / -1.31	Central Ottawa Family Medicine Associates Ltd. Suite 500 267 O'Connor Street Ottawa ON K2P 1V3	GEN
<b>Generator No:</b>	ON6644068			<b>PO Box No:</b>	
<b>Status:</b>				<b>Country:</b>	Canada
<b>Approval Years:</b>	2015			<b>Choice of Contact:</b>	CO_ADMIN

Map Key	Number of Records	Direction/ Distance (m)	Elev/Diff (m)	Site	DB
<b>Contam. Facility:</b> <b>MHSW Facility:</b> <b>SIC Code:</b> <b>SIC Description:</b>	No No 621110	OFFICES OF PHYSICIANS		<b>Co Admin:</b> <b>Phone No Admin:</b>	Jasmine Soule 613-730-3701 Ext.
<b><u>Detail(s)</u></b>					
<b>Waste Class:</b> <b>Waste Class Desc:</b>	312	PATHOLOGICAL WASTES			
<b>Waste Class:</b> <b>Waste Class Desc:</b>	148	INORGANIC LABORATORY CHEMICALS			
<b>63</b>	<b>38 of 59</b>	<b>ESE/146.0</b>	<b>74.6 / -1.31</b>	<b>Dr. Donald K. Wilson Medicine Prof. Corp. 403-267 O'Connor St Ottawa ON K2P1V3</b>	<b>GEN</b>
<b>Generator No:</b> <b>Status:</b> <b>Approval Years:</b> <b>Contam. Facility:</b> <b>MHSW Facility:</b> <b>SIC Code:</b> <b>SIC Description:</b>	ON9901254  2015 No No 621110	OFFICES OF PHYSICIANS		<b>PO Box No:</b> <b>Country:</b> <b>Choice of Contact:</b> <b>Co Admin:</b> <b>Phone No Admin:</b>	Canada CO_OFFICIAL Judy Costantini 613-567-3904 Ext.
<b><u>Detail(s)</u></b>					
<b>Waste Class:</b> <b>Waste Class Desc:</b>	312	PATHOLOGICAL WASTES			
<b>63</b>	<b>39 of 59</b>	<b>ESE/146.0</b>	<b>74.6 / -1.31</b>	<b>Ottawa Endoscopy &amp; Day Surgery 267 O'connor Street Suite 207 Ottawa ON K2P 1V3</b>	<b>GEN</b>
<b>Generator No:</b> <b>Status:</b> <b>Approval Years:</b> <b>Contam. Facility:</b> <b>MHSW Facility:</b> <b>SIC Code:</b> <b>SIC Description:</b>	ON7074415  2015 No No 621390	OFFICES OF ALL OTHER HEALTH PRACTITIONERS		<b>PO Box No:</b> <b>Country:</b> <b>Choice of Contact:</b> <b>Co Admin:</b> <b>Phone No Admin:</b>	Canada CO_ADMIN Grace Wilson 6135678106 Ext.
<b><u>Detail(s)</u></b>					
<b>Waste Class:</b> <b>Waste Class Desc:</b>	312	PATHOLOGICAL WASTES			
<b>63</b>	<b>40 of 59</b>	<b>ESE/146.0</b>	<b>74.6 / -1.31</b>	<b>Sajjad Giby Pharmacies Inc. 267 O'CONNOR STREET, UNIT 120 OTTAWA ON K2P 1V3</b>	<b>GEN</b>
<b>Generator No:</b> <b>Status:</b> <b>Approval Years:</b> <b>Contam. Facility:</b> <b>MHSW Facility:</b> <b>SIC Code:</b> <b>SIC Description:</b>	ON3475419  2015 No No 446110	446110		<b>PO Box No:</b> <b>Country:</b> <b>Choice of Contact:</b> <b>Co Admin:</b> <b>Phone No Admin:</b>	Canada CO_ADMIN NASTRAN NAJAFI-FARD 4164931120 Ext.3218
<b><u>Detail(s)</u></b>					

Map Key	Number of Records	Direction/ Distance (m)	Elev/Diff (m)	Site	DB
<b>Waste Class:</b>		312			
<b>Waste Class Desc:</b>		PATHOLOGICAL WASTES			
<b>Waste Class:</b>		261			
<b>Waste Class Desc:</b>		PHARMACEUTICALS			
<a href="#">63</a>	41 of 59	ESE/146.0	74.6 / -1.31	<b>Midtown Family Health 267 O'Connor ST. Suite 306 Ottawa ON K2P 1V3</b>	GEN
<b>Generator No:</b>	ON5935207			<b>PO Box No:</b>	
<b>Status:</b>				<b>Country:</b>	Canada
<b>Approval Years:</b>	2015			<b>Choice of Contact:</b>	CO_OFFICIAL
<b>Contam. Facility:</b>	No			<b>Co Admin:</b>	Helen Rizzo
<b>MHSW Facility:</b>	No			<b>Phone No Admin:</b>	6132336652 Ext.
<b>SIC Code:</b>	621110				
<b>SIC Description:</b>	OFFICES OF PHYSICIANS				
<b><u>Detail(s)</u></b>					
<b>Waste Class:</b>		261			
<b>Waste Class Desc:</b>		PHARMACEUTICALS			
<b>Waste Class:</b>		312			
<b>Waste Class Desc:</b>		PATHOLOGICAL WASTES			
<a href="#">63</a>	42 of 59	ESE/146.0	74.6 / -1.31	<b>Central Ottawa Family Medicine Associates Ltd. Suite 500 267 O'Connor Street Ottawa ON K2P 1V3</b>	GEN
<b>Generator No:</b>	ON6644068			<b>PO Box No:</b>	
<b>Status:</b>				<b>Country:</b>	Canada
<b>Approval Years:</b>	2014			<b>Choice of Contact:</b>	CO_ADMIN
<b>Contam. Facility:</b>	No			<b>Co Admin:</b>	Jasmine Soule
<b>MHSW Facility:</b>	No			<b>Phone No Admin:</b>	613-730-3701 Ext.
<b>SIC Code:</b>	621110				
<b>SIC Description:</b>	OFFICES OF PHYSICIANS				
<b><u>Detail(s)</u></b>					
<b>Waste Class:</b>		148			
<b>Waste Class Desc:</b>		INORGANIC LABORATORY CHEMICALS			
<b>Waste Class:</b>		312			
<b>Waste Class Desc:</b>		PATHOLOGICAL WASTES			
<a href="#">63</a>	43 of 59	ESE/146.0	74.6 / -1.31	<b>LifeLabs LP 267 O'Connor Street, Unit B003 Ottawa ON K1S 1C2</b>	GEN
<b>Generator No:</b>	ON2674529			<b>PO Box No:</b>	
<b>Status:</b>				<b>Country:</b>	Canada
<b>Approval Years:</b>	2014			<b>Choice of Contact:</b>	CO_ADMIN
<b>Contam. Facility:</b>	No			<b>Co Admin:</b>	Jacquie Maertz
<b>MHSW Facility:</b>	No			<b>Phone No Admin:</b>	905 565 0433 Ext.2202
<b>SIC Code:</b>	621510				
<b>SIC Description:</b>	MEDICAL AND DIAGNOSTIC LABORATORIES				
<b><u>Detail(s)</u></b>					

Map Key	Number of Records	Direction/ Distance (m)	Elev/Diff (m)	Site	DB
<b>Waste Class:</b>		312			
<b>Waste Class Desc:</b>		PATHOLOGICAL WASTES			
<a href="#">63</a>	44 of 59	ESE/146.0	74.6 / -1.31	<b>Dr. Donald K. Wilson Medicine Prof. Corp.</b> 403-267 O'Connor St Ottawa ON K2P1V3	GEN
<b>Generator No:</b>	ON9901254			<b>PO Box No:</b>	
<b>Status:</b>				<b>Country:</b>	Canada
<b>Approval Years:</b>	2014			<b>Choice of Contact:</b>	CO_OFFICIAL
<b>Contam. Facility:</b>	No			<b>Co Admin:</b>	Judy Costantini
<b>MHSW Facility:</b>	No			<b>Phone No Admin:</b>	613-567-3904 Ext.
<b>SIC Code:</b>	621110				
<b>SIC Description:</b>	OFFICES OF PHYSICIANS				
<b><u>Detail(s)</u></b>					
<b>Waste Class:</b>		312			
<b>Waste Class Desc:</b>		PATHOLOGICAL WASTES			
<a href="#">63</a>	45 of 59	ESE/146.0	74.6 / -1.31	<b>Ottawa Endoscopy &amp; Day Surgery</b> 267 O'connor Street Suite 207 Ottawa ON K2P 1V3	GEN
<b>Generator No:</b>	ON7074415			<b>PO Box No:</b>	
<b>Status:</b>				<b>Country:</b>	Canada
<b>Approval Years:</b>	2014			<b>Choice of Contact:</b>	CO_ADMIN
<b>Contam. Facility:</b>	No			<b>Co Admin:</b>	Grace Wilson
<b>MHSW Facility:</b>	No			<b>Phone No Admin:</b>	6135678106 Ext.
<b>SIC Code:</b>	621390				
<b>SIC Description:</b>	OFFICES OF ALL OTHER HEALTH PRACTITIONERS				
<b><u>Detail(s)</u></b>					
<b>Waste Class:</b>		312			
<b>Waste Class Desc:</b>		PATHOLOGICAL WASTES			
<a href="#">63</a>	46 of 59	ESE/146.0	74.6 / -1.31	<b>Midtown Family Health</b> 267 O'Connor ST. Suite 306 Ottawa ON K2P 1V3	GEN
<b>Generator No:</b>	ON5935207			<b>PO Box No:</b>	
<b>Status:</b>				<b>Country:</b>	Canada
<b>Approval Years:</b>	2014			<b>Choice of Contact:</b>	CO_OFFICIAL
<b>Contam. Facility:</b>	No			<b>Co Admin:</b>	Amanda Peskett
<b>MHSW Facility:</b>	No			<b>Phone No Admin:</b>	6135633332 Ext.
<b>SIC Code:</b>	621110				
<b>SIC Description:</b>	OFFICES OF PHYSICIANS				
<b><u>Detail(s)</u></b>					
<b>Waste Class:</b>		261			
<b>Waste Class Desc:</b>		PHARMACEUTICALS			
<b>Waste Class:</b>		312			
<b>Waste Class Desc:</b>		PATHOLOGICAL WASTES			
<a href="#">63</a>	47 of 59	ESE/146.0	74.6 / -1.31	<b>Sajjad Giby Pharmacies Inc.</b> 267 O'CONNOR STREET, UNIT 120 OTTAWA ON K2P 1V3	GEN

Map Key	Number of Records	Direction/ Distance (m)	Elev/Diff (m)	Site	DB
<p><b>Generator No:</b> ON3475419  <b>Status:</b> Registered  <b>Approval Years:</b> As of Dec 2018  <b>Contam. Facility:</b>  <b>MHSW Facility:</b>  <b>SIC Code:</b>  <b>SIC Description:</b></p> <p><b>PO Box No:</b>  <b>Country:</b> Canada  <b>Choice of Contact:</b>  <b>Co Admin:</b>  <b>Phone No Admin:</b></p>					
<b><u>Detail(s)</u></b>					
<p><b>Waste Class:</b> 261 A  <b>Waste Class Desc:</b> Pharmaceuticals</p> <p><b>Waste Class:</b> 312 P  <b>Waste Class Desc:</b> Pathological wastes</p>					
<a href="#">63</a>	48 of 59	ESE/146.0	74.6 / -1.31	<b>CBI Home Health formerly We Care Home Health 267 O'Connor Street Suite 609 Ottawa ON K2P 1V3</b>	<b>GEN</b>
<p><b>Generator No:</b> ON6991797  <b>Status:</b> Registered  <b>Approval Years:</b> As of Dec 2018  <b>Contam. Facility:</b>  <b>MHSW Facility:</b>  <b>SIC Code:</b>  <b>SIC Description:</b></p> <p><b>PO Box No:</b>  <b>Country:</b> Canada  <b>Choice of Contact:</b>  <b>Co Admin:</b>  <b>Phone No Admin:</b></p>					
<b><u>Detail(s)</u></b>					
<p><b>Waste Class:</b> 261 A  <b>Waste Class Desc:</b> Pharmaceuticals</p> <p><b>Waste Class:</b> 312 P  <b>Waste Class Desc:</b> Pathological wastes</p>					
<a href="#">63</a>	49 of 59	ESE/146.0	74.6 / -1.31	<b>Ottawa Endoscopy &amp; Day Surgery 267 O'connor Street Suite 207 Ottawa ON K2P 1V3</b>	<b>GEN</b>
<p><b>Generator No:</b> ON7074415  <b>Status:</b> Registered  <b>Approval Years:</b> As of Dec 2018  <b>Contam. Facility:</b>  <b>MHSW Facility:</b>  <b>SIC Code:</b>  <b>SIC Description:</b></p> <p><b>PO Box No:</b>  <b>Country:</b> Canada  <b>Choice of Contact:</b>  <b>Co Admin:</b>  <b>Phone No Admin:</b></p>					
<b><u>Detail(s)</u></b>					
<p><b>Waste Class:</b> 312 P  <b>Waste Class Desc:</b> Pathological wastes</p>					
<a href="#">63</a>	50 of 59	ESE/146.0	74.6 / -1.31	<b>Central Ottawa Family Medicine Associates Ltd. Suite 500 267 OConnor Street Ottawa ON K2P 1V3</b>	<b>GEN</b>
<p><b>Generator No:</b> ON6644068  <b>Status:</b> Registered  <b>Approval Years:</b> As of Dec 2018</p> <p><b>PO Box No:</b>  <b>Country:</b> Canada  <b>Choice of Contact:</b></p>					

Map Key	Number of Records	Direction/ Distance (m)	Elev/Diff (m)	Site	DB
<b>Contam. Facility:</b> <b>MHSW Facility:</b> <b>SIC Code:</b> <b>SIC Description:</b>				<b>Co Admin:</b> <b>Phone No Admin:</b>	
<b><u>Detail(s)</u></b>					
<b>Waste Class:</b> <b>Waste Class Desc:</b>		148 C Misc. wastes and inorganic chemicals			
<b>Waste Class:</b> <b>Waste Class Desc:</b>		312 P Pathological wastes			
<a href="#">63</a>	51 of 59	ESE/146.0	74.6 / -1.31	<b>Midtown Family Health</b> <b>267 O'Connor ST. Suite 306</b> <b>Ottawa ON K2P 1V3</b>	GEN
<b>Generator No:</b> <b>Status:</b> <b>Approval Years:</b> <b>Contam. Facility:</b> <b>MHSW Facility:</b> <b>SIC Code:</b> <b>SIC Description:</b>		ON5935207 Registered As of Dec 2018		<b>PO Box No:</b> <b>Country:</b> <b>Choice of Contact:</b> <b>Co Admin:</b> <b>Phone No Admin:</b>	
				Canada	
<b><u>Detail(s)</u></b>					
<b>Waste Class:</b> <b>Waste Class Desc:</b>		261 A Pharmaceuticals			
<b>Waste Class:</b> <b>Waste Class Desc:</b>		312 P Pathological wastes			
<a href="#">63</a>	52 of 59	ESE/146.0	74.6 / -1.31	<b>Sajjad Giby Pharmacies Inc.</b> <b>267 O'CONNOR STREET, UNIT 120</b> <b>OTTAWA ON K2P 1V3</b>	GEN
<b>Generator No:</b> <b>Status:</b> <b>Approval Years:</b> <b>Contam. Facility:</b> <b>MHSW Facility:</b> <b>SIC Code:</b> <b>SIC Description:</b>		ON3475419 Registered As of Jul 2020		<b>PO Box No:</b> <b>Country:</b> <b>Choice of Contact:</b> <b>Co Admin:</b> <b>Phone No Admin:</b>	
				Canada	
<b><u>Detail(s)</u></b>					
<b>Waste Class:</b> <b>Waste Class Desc:</b>		312 P Pathological wastes			
<b>Waste Class:</b> <b>Waste Class Desc:</b>		261 A Pharmaceuticals			
<a href="#">63</a>	53 of 59	ESE/146.0	74.6 / -1.31	<b>Ottawa Endoscopy &amp; Day Surgery</b> <b>267 O'connor Street Suite 207</b> <b>Ottawa ON K2P 1V3</b>	GEN
<b>Generator No:</b> <b>Status:</b> <b>Approval Years:</b> <b>Contam. Facility:</b>		ON7074415 Registered As of Jul 2020		<b>PO Box No:</b> <b>Country:</b> <b>Choice of Contact:</b> <b>Co Admin:</b>	
				Canada	



Map Key	Number of Records	Direction/ Distance (m)	Elev/Diff (m)	Site	DB
<b>MHSW Facility:</b> <b>SIC Code:</b> <b>SIC Description:</b>				<b>Phone No Admin:</b>	
<b><u>Detail(s)</u></b>					
<b>Waste Class:</b> <b>Waste Class Desc:</b>		312 P Pathological wastes			
<a href="#">63</a>	54 of 59	ESE/146.0	74.6 / -1.31	<b>Midtown Family Health</b> <b>267 O'Connor ST. Suite 306</b> <b>Ottawa ON K2P 1V3</b>	GEN
<b>Generator No:</b> <b>Status:</b> <b>Approval Years:</b> <b>Contam. Facility:</b> <b>MHSW Facility:</b> <b>SIC Code:</b> <b>SIC Description:</b>		ON5935207 Registered As of Jul 2020		<b>PO Box No:</b> <b>Country:</b> <b>Choice of Contact:</b> <b>Co Admin:</b> <b>Phone No Admin:</b>	
		Canada			
<b><u>Detail(s)</u></b>					
<b>Waste Class:</b> <b>Waste Class Desc:</b>		261 A Pharmaceuticals			
<b>Waste Class:</b> <b>Waste Class Desc:</b>		312 P Pathological wastes			
<a href="#">63</a>	55 of 59	ESE/146.0	74.6 / -1.31	<b>Central Ottawa Family Medicine Associates Ltd.</b> <b>Suite 500 267 OConnor Street</b> <b>Ottawa ON K2P 1V3</b>	GEN
<b>Generator No:</b> <b>Status:</b> <b>Approval Years:</b> <b>Contam. Facility:</b> <b>MHSW Facility:</b> <b>SIC Code:</b> <b>SIC Description:</b>		ON6644068 Registered As of Jul 2020		<b>PO Box No:</b> <b>Country:</b> <b>Choice of Contact:</b> <b>Co Admin:</b> <b>Phone No Admin:</b>	
		Canada			
<b><u>Detail(s)</u></b>					
<b>Waste Class:</b> <b>Waste Class Desc:</b>		148 C Misc. wastes and inorganic chemicals			
<b>Waste Class:</b> <b>Waste Class Desc:</b>		312 P Pathological wastes			
<a href="#">63</a>	56 of 59	ESE/146.0	74.6 / -1.31	<b>CBI Home Health formerly We Care Home Health</b> <b>267 O'Connor Street Suite 609</b> <b>Ottawa ON K2P 1V3</b>	GEN
<b>Generator No:</b> <b>Status:</b> <b>Approval Years:</b> <b>Contam. Facility:</b> <b>MHSW Facility:</b> <b>SIC Code:</b> <b>SIC Description:</b>		ON6991797 Registered As of Jul 2020		<b>PO Box No:</b> <b>Country:</b> <b>Choice of Contact:</b> <b>Co Admin:</b> <b>Phone No Admin:</b>	
		Canada			

Map Key	Number of Records	Direction/ Distance (m)	Elev/Diff (m)	Site	DB
<b><u>Detail(s)</u></b>					
<b>Waste Class:</b>		261 A			
<b>Waste Class Desc:</b>		Pharmaceuticals			
<b>Waste Class:</b>		312 P			
<b>Waste Class Desc:</b>		Pathological wastes			
<a href="#">63</a>	57 of 59	ESE/146.0	74.6 / -1.31	267 O'Connor Street Ottawa ON K2P 1V3	EHS
<b>Order No:</b>		20200323030		<b>Nearest Intersection:</b>	
<b>Status:</b>		C		<b>Municipality:</b>	
<b>Report Type:</b>		Standard Report		<b>Client Prov/State:</b> ON	
<b>Report Date:</b>		26-MAR-20		<b>Search Radius (km):</b> .25	
<b>Date Received:</b>		23-MAR-20		<b>X:</b> -75.6930364	
<b>Previous Site Name:</b>				<b>Y:</b> 45.4154094	
<b>Lot/Building Size:</b>					
<b>Additional Info Ordered:</b>					
<a href="#">63</a>	58 of 59	ESE/146.0	74.6 / -1.31	267 O'Connor Street Ottawa ON K2P 1V3	EHS
<b>Order No:</b>		20200323030		<b>Nearest Intersection:</b>	
<b>Status:</b>		C		<b>Municipality:</b>	
<b>Report Type:</b>		Standard Report		<b>Client Prov/State:</b> ON	
<b>Report Date:</b>		26-MAR-20		<b>Search Radius (km):</b> .25	
<b>Date Received:</b>		23-MAR-20		<b>X:</b> -75.6930364	
<b>Previous Site Name:</b>				<b>Y:</b> 45.4154094	
<b>Lot/Building Size:</b>					
<b>Additional Info Ordered:</b>					
<a href="#">63</a>	59 of 59	ESE/146.0	74.6 / -1.31	267 O'Connor Street Ottawa ON K2P 1V3	EHS
<b>Order No:</b>		20200323030		<b>Nearest Intersection:</b>	
<b>Status:</b>		C		<b>Municipality:</b>	
<b>Report Type:</b>		Standard Report		<b>Client Prov/State:</b> ON	
<b>Report Date:</b>		26-MAR-20		<b>Search Radius (km):</b> .25	
<b>Date Received:</b>		23-MAR-20		<b>X:</b> -75.6930364	
<b>Previous Site Name:</b>				<b>Y:</b> 45.4154094	
<b>Lot/Building Size:</b>					
<b>Additional Info Ordered:</b>					
<a href="#">64</a>	1 of 2	S/148.0	75.9 / 0.00	AUBUT & NADEAU SERVICES INC. 356 MCLAREN STREET OTTAWA ON K2P 0M6	GEN
<b>Generator No:</b>		ON1785700		<b>PO Box No:</b>	
<b>Status:</b>				<b>Country:</b>	
<b>Approval Years:</b>		93,95,96,97,98,99,00,01		<b>Choice of Contact:</b>	
<b>Contam. Facility:</b>				<b>Co Admin:</b>	
<b>MHSW Facility:</b>				<b>Phone No Admin:</b>	
<b>SIC Code:</b>		6571			
<b>SIC Description:</b>		CAMERA/PHOTO. SUPPLY			
<b><u>Detail(s)</u></b>					

Map Key	Number of Records	Direction/ Distance (m)	Elev/Diff (m)	Site	DB
<b>Waste Class:</b>		264			
<b>Waste Class Desc:</b>		PHOTOPROCESSING WASTES			
<a href="#">64</a>	2 of 2	S/148.0	75.9 / 0.00	356 MacLaren Street Ottawa ON K2P 0M6	EHS
<b>Order No:</b>	20070412026			<b>Nearest Intersection:</b> Bank Street	
<b>Status:</b>	C			<b>Municipality:</b>	
<b>Report Type:</b>	CAN - Complete Report			<b>Client Prov/State:</b>	
<b>Report Date:</b>	4/20/2007			<b>Search Radius (km):</b> 0.25	
<b>Date Received:</b>	4/12/2007			<b>X:</b> -75.694978	
<b>Previous Site Name:</b>				<b>Y:</b> 45.414769	
<b>Lot/Building Size:</b>					
<b>Additional Info Ordered:</b>					
<a href="#">65</a>	1 of 1	WSW/148.5	76.9 / 1.00	Ottawa Dairy Well Nepean ON	OOGW
<b>Licence No:</b>	F019784			<b>Well Compl:</b> 31692	
<b>Well ID:</b>	32035			<b>County:</b> Ottawa/Carleton	
<b>Well Compl ID:</b>	31692			<b>Block:</b> NULL	
<b>W Class ID:</b>	2366			<b>Lot:</b> D	
<b>UWI Code:</b>	F019784			<b>Conc:</b> CBF	
<b>Permit Date:</b>	NULL			<b>Surface Lat NAD83:</b> 45.41535722	
<b>Depth(m):</b>	365.76			<b>Surface Long NAD83:</b> -75.69641000	
<b>Well Pool:</b>	NULL			<b>Bottom Lat NAD83:</b> 45.41535722	
<b>Completion Date:</b>	NULL			<b>Bottom Long NAD83:</b> -75.69641000	
<b>Depth Reached:</b>	NULL			<b>Lot Sides (m):</b> NULL X	
<b>Capped Date:</b>	NULL			<b>E/W (m):</b> NULL X	
<b>Class ID:</b>				<b>Latitude Nad27:</b>	
<b>DB Source:</b>				<b>Longitude Nad27:</b>	
<b>Status as of:</b>	June 2020			<b>bottom lat27:</b>	
<b>Start Date:</b>	NULL			<b>bottom long27:</b>	
<b>SPUD Date:</b>	NULL			<b>Lateral:</b> No	
<b>Class:</b>	NFW			<b>Accuracy:</b> 500	
<b>Grnd Elev:</b>	72.60			<b>Method:</b> Part Lot Centroid	
<b>KB Elev:</b>	NULL			<b>Parent:</b> NULL	
<b>TVD:</b>	365.76			<b>Prod Top:</b> NULL	
<b>PBTD:</b>	NULL			<b>Prod Bot:</b> NULL	
<b>TD Form:</b>	March			<b>PROPD Depth:</b> 365.76	
<b>Workover D:</b>	NULL			<b>Location Method:</b> Part Lot Centroid	
<b>Operator:</b>	Unknown			<b>Location Accuracy:</b> Within 500 metres	
<b>Township:</b>	Nepean			<b>Dt Obtained:</b> 2009-06-05 00:00:00	
<b>Well Name:</b>	Ottawa Dairy Well				
<b>Target:</b>	ORD				
<b>Target Desc:</b>	ORDOVICIAN				
<b>Well Status Type:</b>	Natural Gas Well				
<b>Status Type Desc:</b>	A WELL PRESENTLY OR FORMERLY USED TO PRODUCE NATURAL GAS FROM A RESERVOIR				
<b>Well Status Mode:</b>	No Well Found				
<b>Status Mode Desc:</b>					
<b>Classification:</b>					
<b>Classification Desc:</b>					
<b>Cement Rec:</b>	NULL				
<b>Comments:</b>	By J.Clark [OGSR] using PetroGIS.				
<a href="#">66</a>	1 of 2	W/149.7	76.9 / 1.00	OTTAWA CITY COOPER ST./BANK ST. OTTAWA CITY ON	CA
<b>Certificate #:</b>	3-0942-90-				
<b>Application Year:</b>	90				

Map Key	Number of Records	Direction/ Distance (m)	Elev/Diff (m)	Site	DB
<b>Issue Date:</b> 6/5/1990 <b>Approval Type:</b> Municipal sewage <b>Status:</b> Approved <b>Application Type:</b> <b>Client Name:</b> <b>Client Address:</b> <b>Client City:</b> <b>Client Postal Code:</b> <b>Project Description:</b> <b>Contaminants:</b> <b>Emission Control:</b>					
<a href="#">66</a>	2 of 2	W/149.7	76.9 / 1.00	R.M. OF OTTAWA-CARLETON COOPER ST./BANK ST. OTTAWA CITY ON	CA
<b>Certificate #:</b> 7-0785-90- <b>Application Year:</b> 90 <b>Issue Date:</b> 6/5/1990 <b>Approval Type:</b> Municipal water <b>Status:</b> Approved <b>Application Type:</b> <b>Client Name:</b> <b>Client Address:</b> <b>Client City:</b> <b>Client Postal Code:</b> <b>Project Description:</b> <b>Contaminants:</b> <b>Emission Control:</b>					
<a href="#">67</a>	1 of 1	SSW/150.0	75.8 / -0.09	PRIVATE OWNER LOT BESIDE 374 MACLAREN STREET. MOTOR VEHICLE (OPERATING FLUID) OTTAWA CITY ON K2P 0M6	SPL
<b>Ref No:</b> 172618 <b>Site No:</b> <b>Incident Dt:</b> 9/12/1999 <b>Year:</b> <b>Incident Cause:</b> OTHER CONTAINER LEAK <b>Incident Event:</b> <b>Contaminant Code:</b> <b>Contaminant Name:</b> <b>Contaminant Limit 1:</b> <b>Contam Limit Freq 1:</b> <b>Contaminant UN No 1:</b> <b>Environment Impact:</b> NOT ANTICIPATED <b>Nature of Impact:</b> <b>Receiving Medium:</b> WATER <b>Receiving Env:</b> <b>MOE Response:</b> <b>Dt MOE Arvl on Scn:</b> <b>MOE Reported Dt:</b> 9/13/1999 <b>Dt Document Closed:</b> <b>Incident Reason:</b> UNKNOWN <b>Site Name:</b> <b>Site County/District:</b> <b>Site Geo Ref Meth:</b> <b>Incident Summary:</b> PRIVATE AUTO-20 L GASOLINE TO CATCHBASIN,FDPD,CLEANED-UP. <b>Contaminant Qty:</b>				<b>Discharger Report:</b> <b>Material Group:</b> <b>Health/Env Conseq:</b> <b>Client Type:</b> <b>Sector Type:</b> <b>Agency Involved:</b> <b>Nearest Watercourse:</b> <b>Site Address:</b> <b>Site District Office:</b> <b>Site Postal Code:</b> <b>Site Region:</b> <b>Site Municipality:</b> 20101 <b>Site Lot:</b> <b>Site Conc:</b> <b>Northing:</b> <b>Easting:</b> CITY,PD,FD. <b>Site Geo Ref Accu:</b> <b>Site Map Datum:</b> <b>SAC Action Class:</b> <b>Source Type:</b>	

Map Key	Number of Records	Direction/ Distance (m)	Elev/Diff (m)	Site	DB
<a href="#">68</a>	1 of 4	SE/152.8	74.9 / -1.00	278-280 O'Connor St and 347 Gilmour St Ottawa ON K2P 1V4	EHS
<b>Order No:</b>	20191112287			<b>Nearest Intersection:</b>	
<b>Status:</b>	C			<b>Municipality:</b>	
<b>Report Type:</b>	Standard Report			<b>Client Prov/State:</b>	ON
<b>Report Date:</b>	15-NOV-19			<b>Search Radius (km):</b>	.25
<b>Date Received:</b>	12-NOV-19			<b>X:</b>	-75.693682
<b>Previous Site Name:</b>				<b>Y:</b>	45.414984
<b>Lot/Building Size:</b>					
<b>Additional Info Ordered:</b>					
<a href="#">68</a>	2 of 4	SE/152.8	74.9 / -1.00	278-280 O'Connor St and 347 Gilmour St Ottawa ON K2P 1V4	EHS
<b>Order No:</b>	20191112287			<b>Nearest Intersection:</b>	
<b>Status:</b>	C			<b>Municipality:</b>	
<b>Report Type:</b>	Standard Report			<b>Client Prov/State:</b>	ON
<b>Report Date:</b>	15-NOV-19			<b>Search Radius (km):</b>	.25
<b>Date Received:</b>	12-NOV-19			<b>X:</b>	-75.693682
<b>Previous Site Name:</b>				<b>Y:</b>	45.414984
<b>Lot/Building Size:</b>					
<b>Additional Info Ordered:</b>					
<a href="#">68</a>	3 of 4	SE/152.8	74.9 / -1.00	278-280 O'Connor St and 347 Gilmour St Ottawa ON K2P 1V4	EHS
<b>Order No:</b>	20191112287			<b>Nearest Intersection:</b>	
<b>Status:</b>	C			<b>Municipality:</b>	
<b>Report Type:</b>	Standard Report			<b>Client Prov/State:</b>	ON
<b>Report Date:</b>	15-NOV-19			<b>Search Radius (km):</b>	.25
<b>Date Received:</b>	12-NOV-19			<b>X:</b>	-75.693682
<b>Previous Site Name:</b>				<b>Y:</b>	45.414984
<b>Lot/Building Size:</b>					
<b>Additional Info Ordered:</b>					
<a href="#">68</a>	4 of 4	SE/152.8	74.9 / -1.00	278-280 O'Connor St and 347 Gilmour St Ottawa ON K2P 1V4	EHS
<b>Order No:</b>	20191112287			<b>Nearest Intersection:</b>	
<b>Status:</b>	C			<b>Municipality:</b>	
<b>Report Type:</b>	Standard Report			<b>Client Prov/State:</b>	ON
<b>Report Date:</b>	15-NOV-19			<b>Search Radius (km):</b>	.25
<b>Date Received:</b>	12-NOV-19			<b>X:</b>	-75.693682
<b>Previous Site Name:</b>				<b>Y:</b>	45.414984
<b>Lot/Building Size:</b>					
<b>Additional Info Ordered:</b>					
<a href="#">69</a>	1 of 1	E/154.4	73.8 / -2.03	258-260 Somerset Street West Ottawa ON K2P 0J6	EHS
<b>Order No:</b>	20050919026			<b>Nearest Intersection:</b>	Metcalfe St and Somerset St W
<b>Status:</b>	C			<b>Municipality:</b>	
<b>Report Type:</b>	Custom Report			<b>Client Prov/State:</b>	ON
<b>Report Date:</b>	9/28/2005			<b>Search Radius (km):</b>	0.25
<b>Date Received:</b>	9/19/2005			<b>X:</b>	-75.692633
<b>Previous Site Name:</b>				<b>Y:</b>	45.416775
<b>Lot/Building Size:</b>					

Map Key	Number of Records	Direction/ Distance (m)	Elev/Diff (m)	Site	DB
<i>Additional Info Ordered:</i>					
<a href="#">70</a>	1 of 1	N/156.0	76.0 / 0.08	257 Lisgar Street Ottawa ON K2P 0C7	EHS
<b>Order No:</b>	20120807057			<b>Nearest Intersection:</b>	
<b>Status:</b>	C			<b>Municipality:</b>	
<b>Report Type:</b>	Standard Report			<b>Client Prov/State:</b>	ON
<b>Report Date:</b>	16-AUG-12			<b>Search Radius (km):</b>	.25
<b>Date Received:</b>	07-AUG-12			<b>X:</b>	-75.695015
<b>Previous Site Name:</b>				<b>Y:</b>	45.418005
<b>Lot/Building Size:</b>					
<b>Additional Info Ordered:</b>					
<a href="#">71</a>	1 of 1	NNE/157.7	74.9 / -1.00	230 Lisgar St Ottawa ON K2P0C8	EHS
<b>Order No:</b>	20140228027			<b>Nearest Intersection:</b>	
<b>Status:</b>	C			<b>Municipality:</b>	
<b>Report Type:</b>	Standard Select Report			<b>Client Prov/State:</b>	ON
<b>Report Date:</b>	11-MAR-14			<b>Search Radius (km):</b>	.25
<b>Date Received:</b>	28-FEB-14			<b>X:</b>	-75.693932
<b>Previous Site Name:</b>				<b>Y:</b>	45.417909
<b>Lot/Building Size:</b>					
<b>Additional Info Ordered:</b>	Fire Insur. Maps and/or Site Plans; Title Searches; Topographic Maps; City Directory				
<a href="#">72</a>	1 of 1	WNW/158.3	76.9 / 1.00	309 Lisgar Avenue Ottawa ON	EHS
<b>Order No:</b>	20110307024			<b>Nearest Intersection:</b>	
<b>Status:</b>	C			<b>Municipality:</b>	
<b>Report Type:</b>	Standard Report			<b>Client Prov/State:</b>	ON
<b>Report Date:</b>	3/9/2011			<b>Search Radius (km):</b>	0.25
<b>Date Received:</b>	3/7/2011 12:24:30 PM			<b>X:</b>	-75.696832
<b>Previous Site Name:</b>				<b>Y:</b>	45.417327
<b>Lot/Building Size:</b>					
<b>Additional Info Ordered:</b>	Fire Insur. Maps and/or Site Plans; City Directory				
<a href="#">73</a>	1 of 1	ENE/159.6	73.8 / -2.08	ON	WWIS
<b>Well ID:</b>	7211111			<b>Data Entry Status:</b>	
<b>Construction Date:</b>				<b>Data Src:</b>	
<b>Primary Water Use:</b>	Monitoring			<b>Date Received:</b>	11/14/2013
<b>Sec. Water Use:</b>				<b>Selected Flag:</b>	Yes
<b>Final Well Status:</b>	Abandoned-Other			<b>Abandonment Rec:</b>	Yes
<b>Water Type:</b>				<b>Contractor:</b>	6894
<b>Casing Material:</b>				<b>Form Version:</b>	7
<b>Audit No:</b>	Z096855			<b>Owner:</b>	
<b>Tag:</b>	A152336			<b>Street Name:</b>	
<b>Construction Method:</b>				<b>County:</b>	OTTAWA
<b>Elevation (m):</b>				<b>Municipality:</b>	OTTAWA CITY
<b>Elevation Reliability:</b>				<b>Site Info:</b>	
<b>Depth to Bedrock:</b>				<b>Lot:</b>	
<b>Well Depth:</b>				<b>Concession:</b>	
<b>Overburden/Bedrock:</b>				<b>Concession Name:</b>	
<b>Pump Rate:</b>				<b>Easting NAD83:</b>	
<b>Static Water Level:</b>				<b>Northing NAD83:</b>	
<b>Flowing (Y/N):</b>				<b>Zone:</b>	

Map Key	Number of Records	Direction/ Distance (m)	Elev/Diff (m)	Site	DB
---------	-------------------	----------------------------	------------------	------	----

Flow Rate:  
Clear/Cloudy:

UTM Reliability:

PDF URL (Map):

[https://d2khazk8e83rdv.cloudfront.net/moe\\_mapping/downloads/2Water/Wells\\_pdfs/721\7211111.pdf](https://d2khazk8e83rdv.cloudfront.net/moe_mapping/downloads/2Water/Wells_pdfs/721\7211111.pdf)

**Bore Hole Information**

<b>Bore Hole ID:</b>	1004633147	<b>Elevation:</b>	71.978607
<b>DP2BR:</b>		<b>Elevrc:</b>	
<b>Spatial Status:</b>		<b>Zone:</b>	18
<b>Code OB:</b>		<b>East83:</b>	445795
<b>Code OB Desc:</b>		<b>North83:</b>	5029519
<b>Open Hole:</b>		<b>Org CS:</b>	UTM83
<b>Cluster Kind:</b>		<b>UTMRC:</b>	3
<b>Date Completed:</b>		<b>UTMRC Desc:</b>	margin of error : 10 - 30 m
<b>Remarks:</b>		<b>Location Method:</b>	wwr
<b>Elevrc Desc:</b>			
<b>Location Source Date:</b>			
<b>Improvement Location Source:</b>			
<b>Improvement Location Method:</b>			
<b>Source Revision Comment:</b>			
<b>Supplier Comment:</b>			

**Annular Space/Abandonment Sealing Record**

<b>Plug ID:</b>	1004895728
<b>Layer:</b>	1
<b>Plug From:</b>	57
<b>Plug To:</b>	0
<b>Plug Depth UOM:</b>	ft

**Method of Construction & Well Use**

<b>Method Construction ID:</b>	1004895727
<b>Method Construction Code:</b>	
<b>Method Construction:</b>	
<b>Other Method Construction:</b>	

**Pipe Information**

<b>Pipe ID:</b>	1004895720
<b>Casing No:</b>	0
<b>Comment:</b>	
<b>Alt Name:</b>	

**Construction Record - Casing**

<b>Casing ID:</b>	1004895724
<b>Layer:</b>	
<b>Material:</b>	
<b>Open Hole or Material:</b>	
<b>Depth From:</b>	
<b>Depth To:</b>	
<b>Casing Diameter:</b>	
<b>Casing Diameter UOM:</b>	inch
<b>Casing Depth UOM:</b>	ft

**Construction Record - Screen**

Map Key	Number of Records	Direction/ Distance (m)	Elev/Diff (m)	Site	DB
<hr/>					
Screen ID:		1004895725			
Layer:					
Slot:					
Screen Top Depth:					
Screen End Depth:					
Screen Material:					
Screen Depth UOM:		ft			
Screen Diameter UOM:		inch			
Screen Diameter:					
<u>Water Details</u>					
Water ID:		1004895723			
Layer:					
Kind Code:					
Kind:					
Water Found Depth:					
Water Found Depth UOM:		ft			
<u>Hole Diameter</u>					
Hole ID:		1004895722			
Diameter:					
Depth From:					
Depth To:					
Hole Depth UOM:		ft			
Hole Diameter UOM:		inch			
<hr/>					

<a href="#">74</a>	1 of 2	SW/160.4	76.9 / 1.00	296 BANK ST. OTTAWA ON	WWIS
--------------------	--------	----------	-------------	---------------------------	------

<b>Well ID:</b> 7246842 <b>Construction Date:</b> <b>Primary Water Use:</b> Monitoring and Test Hole <b>Sec. Water Use:</b> 0 <b>Final Well Status:</b> Observation Wells <b>Water Type:</b> <b>Casing Material:</b> <b>Audit No:</b> Z208884 <b>Tag:</b> A165621 <b>Construction Method:</b> <b>Elevation (m):</b> <b>Elevation Reliability:</b> <b>Depth to Bedrock:</b> <b>Well Depth:</b> <b>Overburden/Bedrock:</b> <b>Pump Rate:</b> <b>Static Water Level:</b> <b>Flowing (Y/N):</b> <b>Flow Rate:</b> <b>Clear/Cloudy:</b>	<b>Data Entry Status:</b> <b>Data Src:</b> <b>Date Received:</b> 8/24/2015 <b>Selected Flag:</b> Yes <b>Abandonment Rec:</b> <b>Contractor:</b> 7241 <b>Form Version:</b> 7 <b>Owner:</b> <b>Street Name:</b> 296 BANK ST. <b>County:</b> OTTAWA <b>Municipality:</b> OTTAWA CITY <b>Site Info:</b> <b>Lot:</b> <b>Concession:</b> <b>Concession Name:</b> <b>Easting NAD83:</b> <b>Northing NAD83:</b> <b>Zone:</b> <b>UTM Reliability:</b>
---	--

PDF URL (Map):

Bore Hole Information

<b>Bore Hole ID:</b> 1005625955 <b>DP2BR:</b> <b>Spatial Status:</b> <b>Code OB:</b> <b>Code OB Desc:</b> <b>Open Hole:</b>	<b>Elevation:</b> 72.713668 <b>Elevrc:</b> <b>Zone:</b> 18 <b>East83:</b> 445519 <b>North83:</b> 5029299 <b>Org CS:</b> G83dd
--	--



Map Key	Number of Records	Direction/ Distance (m)	Elev/Diff (m)	Site	DB
<b>Cluster Kind:</b>				<b>UTMRC:</b>	4
<b>Date Completed:</b>	7/17/2015			<b>UTMRC Desc:</b>	margin of error : 30 m - 100 m
<b>Remarks:</b>				<b>Location Method:</b>	wwr
<b>Elevrc Desc:</b>					
<b>Location Source Date:</b>					
<b>Improvement Location Source:</b>					
<b>Improvement Location Method:</b>					
<b>Source Revision Comment:</b>					
<b>Supplier Comment:</b>					

**Overburden and Bedrock  
Materials Interval**

**Formation ID:** 1005704585  
**Layer:** 1  
**Color:** 2  
**General Color:** GREY  
**Mat1:**  
**Most Common Material:**  
**Mat2:**  
**Mat2 Desc:**  
**Mat3:**  
**Mat3 Desc:**  
**Formation Top Depth:** 0  
**Formation End Depth:** 1  
**Formation End Depth UOM:** ft

**Overburden and Bedrock  
Materials Interval**

**Formation ID:** 1005704586  
**Layer:** 2  
**Color:** 2  
**General Color:** GREY  
**Mat1:** 05  
**Most Common Material:** CLAY  
**Mat2:** 06  
**Mat2 Desc:** SILT  
**Mat3:**  
**Mat3 Desc:**  
**Formation Top Depth:** 1  
**Formation End Depth:** 10  
**Formation End Depth UOM:** ft

**Overburden and Bedrock  
Materials Interval**

**Formation ID:** 1005704587  
**Layer:** 3  
**Color:**  
**General Color:**  
**Mat1:** 34  
**Most Common Material:** TILL  
**Mat2:**  
**Mat2 Desc:**  
**Mat3:**  
**Mat3 Desc:**  
**Formation Top Depth:** 10  
**Formation End Depth:** 20  
**Formation End Depth UOM:** ft

**Annular Space/Abandonment**

<b>Map Key</b>	<b>Number of Records</b>	<b>Direction/ Distance (m)</b>	<b>Elev/Diff (m)</b>	<b>Site</b>	<b>DB</b>
<b><u>Sealing Record</u></b>					
<b>Plug ID:</b>		1005704597			
<b>Layer:</b>		3			
<b>Plug From:</b>		9			
<b>Plug To:</b>		20			
<b>Plug Depth UOM:</b>		ft			
<b><u>Annular Space/Abandonment</u></b>					
<b><u>Sealing Record</u></b>					
<b>Plug ID:</b>		1005704596			
<b>Layer:</b>		2			
<b>Plug From:</b>		1			
<b>Plug To:</b>		9			
<b>Plug Depth UOM:</b>		ft			
<b><u>Annular Space/Abandonment</u></b>					
<b><u>Sealing Record</u></b>					
<b>Plug ID:</b>		1005704595			
<b>Layer:</b>		1			
<b>Plug From:</b>		0			
<b>Plug To:</b>		1			
<b>Plug Depth UOM:</b>		ft			
<b><u>Method of Construction &amp; Well Use</u></b>					
<b>Method Construction ID:</b>		1005704594			
<b>Method Construction Code:</b>		D			
<b>Method Construction:</b>		Direct Push			
<b>Other Method Construction:</b>					
<b><u>Pipe Information</u></b>					
<b>Pipe ID:</b>		1005704584			
<b>Casing No:</b>		0			
<b>Comment:</b>					
<b>Alt Name:</b>					
<b><u>Construction Record - Casing</u></b>					
<b>Casing ID:</b>		1005704590			
<b>Layer:</b>		1			
<b>Material:</b>		5			
<b>Open Hole or Material:</b>		PLASTIC			
<b>Depth From:</b>		0			
<b>Depth To:</b>		10			
<b>Casing Diameter:</b>		1.38			
<b>Casing Diameter UOM:</b>		inch			
<b>Casing Depth UOM:</b>		ft			
<b><u>Construction Record - Screen</u></b>					
<b>Screen ID:</b>		1005704591			
<b>Layer:</b>		1			
<b>Slot:</b>		10			
<b>Screen Top Depth:</b>		10			
<b>Screen End Depth:</b>		20			
<b>Screen Material:</b>		5			

Map Key	Number of Records	Direction/ Distance (m)	Elev/Diff (m)	Site	DB
Screen Depth UOM:		ft			
Screen Diameter UOM:		inch			
Screen Diameter:		1.06			
<b><u>Water Details</u></b>					
Water ID:		1005704589			
Layer:					
Kind Code:					
Kind:					
Water Found Depth:					
Water Found Depth UOM:		ft			
<b><u>Hole Diameter</u></b>					
Hole ID:		1005704588			
Diameter:		2.375			
Depth From:		0			
Depth To:		20			
Hole Depth UOM:		ft			
Hole Diameter UOM:		inch			

<a href="#">74</a>	2 of 2	SW/160.4	76.9 / 1.00	296 BANK ST. OTTAWA ON	WWIS
Well ID:	7246843			<b>Data Entry Status:</b>	
Construction Date:				<b>Data Src:</b>	
Primary Water Use:	Monitoring and Test Hole			<b>Date Received:</b>	8/24/2015
Sec. Water Use:	0			<b>Selected Flag:</b>	Yes
Final Well Status:	Observation Wells			<b>Abandonment Rec:</b>	
Water Type:				<b>Contractor:</b>	7241
Casing Material:				<b>Form Version:</b>	7
Audit No:	Z208885			<b>Owner:</b>	
Tag:	A163032			<b>Street Name:</b>	296 BANK ST.
Construction Method:				<b>County:</b>	OTTAWA
Elevation (m):				<b>Municipality:</b>	OTTAWA CITY
Elevation Reliability:				<b>Site Info:</b>	
Depth to Bedrock:				<b>Lot:</b>	
Well Depth:				<b>Concession:</b>	
Overburden/Bedrock:				<b>Concession Name:</b>	
Pump Rate:				<b>Easting NAD83:</b>	
Static Water Level:				<b>Northing NAD83:</b>	
Flowing (Y/N):				<b>Zone:</b>	
Flow Rate:				<b>UTM Reliability:</b>	
Clear/Cloudy:					

PDF URL (Map):

**Bore Hole Information**

Bore Hole ID:	1005625970			<b>Elevation:</b>	72.713668
DP2BR:				<b>Elevrc:</b>	
Spatial Status:				<b>Zone:</b>	18
Code OB:				<b>East83:</b>	445519
Code OB Desc:				<b>North83:</b>	5029299
Open Hole:				<b>Org CS:</b>	G83dd
Cluster Kind:				<b>UTMRC:</b>	4
Date Completed:	7/17/2015			<b>UTMRC Desc:</b>	margin of error : 30 m - 100 m
Remarks:				<b>Location Method:</b>	wwr
Elevrc Desc:					
Location Source Date:					
Improvement Location Source:					

Map Key	Number of Records	Direction/ Distance (m)	Elev/Diff (m)	Site	DB
<i>Improvement Location Method:</i>					
<i>Source Revision Comment:</i>					
<i>Supplier Comment:</i>					
<u><i>Overburden and Bedrock</i></u>					
<u><i>Materials Interval</i></u>					
<i>Formation ID:</i>		1005704599			
<i>Layer:</i>		1			
<i>Color:</i>		2			
<i>General Color:</i>		GREY			
<i>Mat1:</i>					
<i>Most Common Material:</i>					
<i>Mat2:</i>		73			
<i>Mat2 Desc:</i>		HARD			
<i>Mat3:</i>					
<i>Mat3 Desc:</i>					
<i>Formation Top Depth:</i>		0			
<i>Formation End Depth:</i>		1			
<i>Formation End Depth UOM:</i>		ft			
<u><i>Overburden and Bedrock</i></u>					
<u><i>Materials Interval</i></u>					
<i>Formation ID:</i>		1005704600			
<i>Layer:</i>		2			
<i>Color:</i>		2			
<i>General Color:</i>		GREY			
<i>Mat1:</i>		05			
<i>Most Common Material:</i>		CLAY			
<i>Mat2:</i>		06			
<i>Mat2 Desc:</i>		SILT			
<i>Mat3:</i>		85			
<i>Mat3 Desc:</i>		SOFT			
<i>Formation Top Depth:</i>		1			
<i>Formation End Depth:</i>		10			
<i>Formation End Depth UOM:</i>		ft			
<u><i>Annular Space/Abandonment</i></u>					
<u><i>Sealing Record</i></u>					
<i>Plug ID:</i>		1005704609			
<i>Layer:</i>		2			
<i>Plug From:</i>		1			
<i>Plug To:</i>		2.5			
<i>Plug Depth UOM:</i>		ft			
<u><i>Annular Space/Abandonment</i></u>					
<u><i>Sealing Record</i></u>					
<i>Plug ID:</i>		1005704610			
<i>Layer:</i>		3			
<i>Plug From:</i>		2.5			
<i>Plug To:</i>		10			
<i>Plug Depth UOM:</i>		ft			
<u><i>Annular Space/Abandonment</i></u>					
<u><i>Sealing Record</i></u>					
<i>Plug ID:</i>		1005704608			
<i>Layer:</i>		1			
<i>Plug From:</i>		0			

<b>Map Key</b>	<b>Number of Records</b>	<b>Direction/ Distance (m)</b>	<b>Elev/Diff (m)</b>	<b>Site</b>	<b>DB</b>
<b>Plug To:</b>	1				
<b>Plug Depth UOM:</b>	ft				
<b><u>Method of Construction &amp; Well Use</u></b>					
<b>Method Construction ID:</b>	1005704607				
<b>Method Construction Code:</b>	D				
<b>Method Construction:</b>	Direct Push				
<b>Other Method Construction:</b>					
<b><u>Pipe Information</u></b>					
<b>Pipe ID:</b>	1005704598				
<b>Casing No:</b>	0				
<b>Comment:</b>					
<b>Alt Name:</b>					
<b><u>Construction Record - Casing</u></b>					
<b>Casing ID:</b>	1005704603				
<b>Layer:</b>	1				
<b>Material:</b>	5				
<b>Open Hole or Material:</b>	PLASTIC				
<b>Depth From:</b>	0				
<b>Depth To:</b>	3				
<b>Casing Diameter:</b>	1.38				
<b>Casing Diameter UOM:</b>	inch				
<b>Casing Depth UOM:</b>	ft				
<b><u>Construction Record - Screen</u></b>					
<b>Screen ID:</b>	1005704604				
<b>Layer:</b>	1				
<b>Slot:</b>	10				
<b>Screen Top Depth:</b>	3				
<b>Screen End Depth:</b>	10				
<b>Screen Material:</b>	5				
<b>Screen Depth UOM:</b>	ft				
<b>Screen Diameter UOM:</b>	inch				
<b>Screen Diameter:</b>	1.66				
<b><u>Water Details</u></b>					
<b>Water ID:</b>	1005704602				
<b>Layer:</b>					
<b>Kind Code:</b>					
<b>Kind:</b>					
<b>Water Found Depth:</b>					
<b>Water Found Depth UOM:</b>	ft				
<b><u>Hole Diameter</u></b>					
<b>Hole ID:</b>	1005704601				
<b>Diameter:</b>	2.375				
<b>Depth From:</b>	0				
<b>Depth To:</b>	10				
<b>Hole Depth UOM:</b>	ft				
<b>Hole Diameter UOM:</b>	inch				

Map Key	Number of Records	Direction/ Distance (m)	Elev/Diff (m)	Site	DB
<a href="#">75</a>	1 of 15	WSW/161.6	76.9 / 1.00	DRAICCHIO'S TAILORING & CLEANING 272 BANK STREET OTTAWA ON K2P 1X6	GEN
<b>Generator No:</b>	ON1392900			<b>PO Box No:</b>	
<b>Status:</b>				<b>Country:</b>	
<b>Approval Years:</b>	90,97,98,99,00,01,02,03,04,05,06,07,08			<b>Choice of Contact:</b>	
<b>Contam. Facility:</b>				<b>Co Admin:</b>	
<b>MHSW Facility:</b>				<b>Phone No Admin:</b>	
<b>SIC Code:</b>	9721				
<b>SIC Description:</b>	POWER LAUND./CLEANER				
<b><u>Detail(s)</u></b>					
<b>Waste Class:</b>	241				
<b>Waste Class Desc:</b>	HALOGENATED SOLVENTS				
<a href="#">75</a>	2 of 15	WSW/161.6	76.9 / 1.00	DRAICCHIO'S TAILORING & CLEANING 12-549 272 BANK STREET OTTAWA ON K2P 1X6	GEN
<b>Generator No:</b>	ON1392900			<b>PO Box No:</b>	
<b>Status:</b>				<b>Country:</b>	
<b>Approval Years:</b>	92,93,94,95,96			<b>Choice of Contact:</b>	
<b>Contam. Facility:</b>				<b>Co Admin:</b>	
<b>MHSW Facility:</b>				<b>Phone No Admin:</b>	
<b>SIC Code:</b>	9721				
<b>SIC Description:</b>	POWER LAUND./CLEANER				
<b><u>Detail(s)</u></b>					
<b>Waste Class:</b>	241				
<b>Waste Class Desc:</b>	HALOGENATED SOLVENTS				
<a href="#">75</a>	3 of 15	WSW/161.6	76.9 / 1.00	DRAICCHIO'S TAILORING & CLEANING 272 BANK STREET OTTAWA ON K2P 1X6	GEN
<b>Generator No:</b>	ON1392900			<b>PO Box No:</b>	
<b>Status:</b>				<b>Country:</b>	
<b>Approval Years:</b>	2009			<b>Choice of Contact:</b>	
<b>Contam. Facility:</b>				<b>Co Admin:</b>	
<b>MHSW Facility:</b>				<b>Phone No Admin:</b>	
<b>SIC Code:</b>	812320				
<b>SIC Description:</b>	Dry Cleaning and Laundry Services (except Coin-Operated)				
<b><u>Detail(s)</u></b>					
<b>Waste Class:</b>	241				
<b>Waste Class Desc:</b>	HALOGENATED SOLVENTS				
<a href="#">75</a>	4 of 15	WSW/161.6	76.9 / 1.00	DRAICCHIO'S TAILORING & CLEANING 272 BANK STREET OTTAWA ON K2P 1X6	GEN
<b>Generator No:</b>	ON1392900			<b>PO Box No:</b>	
<b>Status:</b>				<b>Country:</b>	
<b>Approval Years:</b>	2010			<b>Choice of Contact:</b>	
<b>Contam. Facility:</b>				<b>Co Admin:</b>	
<b>MHSW Facility:</b>				<b>Phone No Admin:</b>	
<b>SIC Code:</b>	812320				

Map Key	Number of Records	Direction/ Distance (m)	Elev/Diff (m)	Site	DB
<b>SIC Description:</b>		Dry Cleaning and Laundry Services (except Coin-Operated)			
<b><u>Detail(s)</u></b>					
<b>Waste Class:</b>		241			
<b>Waste Class Desc:</b>		HALOGENATED SOLVENTS			
<a href="#">75</a>	5 of 15	WSW/161.6	76.9 / 1.00	<b>DRAICCHIO'S TAILORING &amp; CLEANING 272 BANK STREET OTTAWA ON K2P 1X6</b>	<b>GEN</b>
<b>Generator No:</b>	ON1392900			<b>PO Box No:</b>	
<b>Status:</b>				<b>Country:</b>	
<b>Approval Years:</b>	2011			<b>Choice of Contact:</b>	
<b>Contam. Facility:</b>				<b>Co Admin:</b>	
<b>MHSW Facility:</b>				<b>Phone No Admin:</b>	
<b>SIC Code:</b>	812320				
<b>SIC Description:</b>	Dry Cleaning and Laundry Services (except Coin-Operated)				
<b><u>Detail(s)</u></b>					
<b>Waste Class:</b>		241			
<b>Waste Class Desc:</b>		HALOGENATED SOLVENTS			
<a href="#">75</a>	6 of 15	WSW/161.6	76.9 / 1.00	<b>DRAICCHIO'S TAILORING &amp; CLEANING 272 BANK STREET OTTAWA ON K2P 1X6</b>	<b>GEN</b>
<b>Generator No:</b>	ON1392900			<b>PO Box No:</b>	
<b>Status:</b>				<b>Country:</b>	
<b>Approval Years:</b>	2012			<b>Choice of Contact:</b>	
<b>Contam. Facility:</b>				<b>Co Admin:</b>	
<b>MHSW Facility:</b>				<b>Phone No Admin:</b>	
<b>SIC Code:</b>	812320				
<b>SIC Description:</b>	Dry Cleaning and Laundry Services (except Coin-Operated)				
<b><u>Detail(s)</u></b>					
<b>Waste Class:</b>		241			
<b>Waste Class Desc:</b>		HALOGENATED SOLVENTS			
<a href="#">75</a>	7 of 15	WSW/161.6	76.9 / 1.00	<b>7695713 canada inc. 272 BANK ST OTTAWA ON</b>	<b>GEN</b>
<b>Generator No:</b>	ON4418802			<b>PO Box No:</b>	
<b>Status:</b>				<b>Country:</b>	
<b>Approval Years:</b>	2012			<b>Choice of Contact:</b>	
<b>Contam. Facility:</b>				<b>Co Admin:</b>	
<b>MHSW Facility:</b>				<b>Phone No Admin:</b>	
<b>SIC Code:</b>	812320				
<b>SIC Description:</b>	Dry Cleaning and Laundry Services (except Coin-Operated)				
<a href="#">75</a>	8 of 15	WSW/161.6	76.9 / 1.00	<b>7695713 canada inc. 272 BANK ST OTTAWA ON</b>	<b>GEN</b>
<b>Generator No:</b>	ON4418802			<b>PO Box No:</b>	
<b>Status:</b>				<b>Country:</b>	
<b>Approval Years:</b>	2013			<b>Choice of Contact:</b>	

Map Key	Number of Records	Direction/ Distance (m)	Elev/Diff (m)	Site	DB
<b>Contam. Facility:</b> <b>MHSW Facility:</b> <b>SIC Code:</b> <b>SIC Description:</b>	812320			<b>Co Admin:</b> <b>Phone No Admin:</b>  DRY CLEANING AND LAUNDRY SERVICES (EXCEPT COIN-OPERATED)	
<b>Detail(s)</b>					
<b>Waste Class:</b> <b>Waste Class Desc:</b>	213 PETROLEUM DISTILLATES				
<a href="#">75</a>	9 of 15	WSW/161.6	76.9 / 1.00	<b>7695713 canada inc.</b> <b>272 BANK ST</b> <b>OTTAWA ON K2P1X6</b>	GEN
<b>Generator No:</b> <b>Status:</b> <b>Approval Years:</b> <b>Contam. Facility:</b> <b>MHSW Facility:</b> <b>SIC Code:</b> <b>SIC Description:</b>	ON4418802  2016 No No 812320			<b>PO Box No:</b> <b>Country:</b> <b>Choice of Contact:</b> <b>Co Admin:</b> <b>Phone No Admin:</b>	Canada CO_ADMIN MANUEL ML LEBRON 6132332965 Ext.
<b>SIC Description:</b> DRY CLEANING AND LAUNDRY SERVICES (EXCEPT COIN-OPERATED)					
<b>Detail(s)</b>					
<b>Waste Class:</b> <b>Waste Class Desc:</b>	213 PETROLEUM DISTILLATES				
<a href="#">75</a>	10 of 15	WSW/161.6	76.9 / 1.00	<b>7695713 canada inc.</b> <b>272 BANK ST</b> <b>OTTAWA ON K2P1X6</b>	GEN
<b>Generator No:</b> <b>Status:</b> <b>Approval Years:</b> <b>Contam. Facility:</b> <b>MHSW Facility:</b> <b>SIC Code:</b> <b>SIC Description:</b>	ON4418802  2015 No No 812320			<b>PO Box No:</b> <b>Country:</b> <b>Choice of Contact:</b> <b>Co Admin:</b> <b>Phone No Admin:</b>	Canada CO_ADMIN MANUEL ML LEBRON 6132332965 Ext.
<b>SIC Description:</b> DRY CLEANING AND LAUNDRY SERVICES (EXCEPT COIN-OPERATED)					
<b>Detail(s)</b>					
<b>Waste Class:</b> <b>Waste Class Desc:</b>	213 PETROLEUM DISTILLATES				
<a href="#">75</a>	11 of 15	WSW/161.6	76.9 / 1.00	<b>7695713 canada inc.</b> <b>272 BANK ST</b> <b>OTTAWA ON K2P1X6</b>	GEN
<b>Generator No:</b> <b>Status:</b> <b>Approval Years:</b> <b>Contam. Facility:</b> <b>MHSW Facility:</b> <b>SIC Code:</b> <b>SIC Description:</b>	ON4418802  2014 No No 812320			<b>PO Box No:</b> <b>Country:</b> <b>Choice of Contact:</b> <b>Co Admin:</b> <b>Phone No Admin:</b>	Canada CO_OFFICIAL aida af flores de lebron 613-234-1284 Ext.
<b>SIC Description:</b> DRY CLEANING AND LAUNDRY SERVICES (EXCEPT COIN-OPERATED)					
<b>Detail(s)</b>					
<b>Waste Class:</b> <b>Waste Class Desc:</b>	213 PETROLEUM DISTILLATES				



Map Key	Number of Records	Direction/ Distance (m)	Elev/Diff (m)	Site	DB
<a href="#">75</a>	12 of 15	WSW/161.6	76.9 / 1.00	7695713 canada inc. 272 BANK ST OTTAWA ON K2P1X6	GEN
<b>Generator No:</b> ON4418802 <b>Status:</b> Registered <b>Approval Years:</b> As of Dec 2018 <b>Contam. Facility:</b> <b>MHSW Facility:</b> <b>SIC Code:</b> <b>SIC Description:</b>				<b>PO Box No:</b> <b>Country:</b> Canada <b>Choice of Contact:</b> <b>Co Admin:</b> <b>Phone No Admin:</b>	
<b><u>Detail(s)</u></b>					
<b>Waste Class:</b>		213 L			
<b>Waste Class Desc:</b>		Petroleum distillates			
<a href="#">75</a>	13 of 15	WSW/161.6	76.9 / 1.00	Draicchio's Tailoring&Cleaning 272 Bank St Ottawa ON K2P1X6	CDRY
<b>Legal Name of Company:</b>					
<b><u>Waste Quantity by Year</u></b>					
<b>Reporting Year:</b>		2004			
<b>Quantity of PERC (kg):</b>		89.1			
<b>Total Waste Water (kg):</b>		92			
<b>Total Waste Water (L):</b>		-			
<b>Total Residue (kg):</b>		92			
<b>Total Residue (L):</b>		-			
<b>Total Mix (kg):</b>		184			
<b>Total Mix (L):</b>		-			
<b>Request for Confidentiality:</b>		No			
<b>Reason for Confidentiality:</b>		N/A			
<a href="#">75</a>	14 of 15	WSW/161.6	76.9 / 1.00	Draicchio's Tailoring & Cleaning 272 Bank St Ottawa ON K2P1X6	CDRY
<b>Legal Name of Company:</b>		7695713 Canada Inc.			
<b><u>Waste Quantity by Year</u></b>					
<b>Reporting Year:</b>		2018			
<b>Quantity of PERC (kg):</b>		152.28			
<b>Total Waste Water (kg):</b>		0			
<b>Total Waste Water (L):</b>		0			
<b>Total Residue (kg):</b>		0			
<b>Total Residue (L):</b>		0			
<b>Total Mix (kg):</b>		0			
<b>Total Mix (L):</b>		0			
<b>Request for Confidentiality:</b>		no			
<b>Reason for Confidentiality:</b>					
<a href="#">75</a>	15 of 15	WSW/161.6	76.9 / 1.00	7695713 canada inc. 272 BANK ST OTTAWA ON K2P1X6	GEN

Map Key	Number of Records	Direction/ Distance (m)	Elev/Diff (m)	Site	DB
<b>Generator No:</b> ON4418802 <b>Status:</b> Registered <b>Approval Years:</b> As of Jul 2020 <b>Contam. Facility:</b> <b>MHSW Facility:</b> <b>SIC Code:</b> <b>SIC Description:</b>					
<b>PO Box No:</b> <b>Country:</b> Canada <b>Choice of Contact:</b> <b>Co Admin:</b> <b>Phone No Admin:</b>					
<b>Detail(s)</b>					
<b>Waste Class:</b> 213 L <b>Waste Class Desc:</b> Petroleum distillates					
<a href="#">76</a>	1 of 1	E/161.9	73.8 / -2.03	Cdn Council-International Law 236 Metcalfe St Suite 215 Ottawa ON K2P 1R3	SCT
<b>Established:</b> 1972 <b>Plant Size (ft²):</b> <b>Employment:</b>					
<b>--Details--</b>					
<b>Description:</b> Periodical Publishers <b>SIC/NAICS Code:</b> 511120					
<b>Description:</b> Professional Organizations <b>SIC/NAICS Code:</b> 813920					
<a href="#">77</a>	1 of 1	WSW/162.2	76.9 / 1.00	COOPER PHARMACY INC SWIFT COMPOUNDING PHARMACY 276 BANK ST OTTAWA ON K2P 1X6	GEN
<b>Generator No:</b> ON9068684 <b>Status:</b> Registered <b>Approval Years:</b> As of Jul 2020 <b>Contam. Facility:</b> <b>MHSW Facility:</b> <b>SIC Code:</b> <b>SIC Description:</b>					
<b>PO Box No:</b> <b>Country:</b> Canada <b>Choice of Contact:</b> <b>Co Admin:</b> <b>Phone No Admin:</b>					
<b>Detail(s)</b>					
<b>Waste Class:</b> 312 P <b>Waste Class Desc:</b> Pathological wastes					
<b>Waste Class:</b> 261 A <b>Waste Class Desc:</b> Pharmaceuticals					
<a href="#">78</a>	1 of 1	SSE/162.4	76.0 / 0.08	371 Gilmour St Ottawa ON K2P0R2	EHS
<b>Order No:</b> 20170404157 <b>Status:</b> C <b>Report Type:</b> Standard Report <b>Report Date:</b> 10-APR-17 <b>Date Received:</b> 04-APR-17 <b>Previous Site Name:</b> <b>Lot/Building Size:</b> <b>Additional Info Ordered:</b> Fire Insur. Maps and/or Site Plans					
<b>Nearest Intersection:</b> <b>Municipality:</b> <b>Client Prov/State:</b> ON <b>Search Radius (km):</b> .25 <b>X:</b> -75.694364 <b>Y:</b> 45.414678					

Map Key	Number of Records	Direction/ Distance (m)	Elev/Diff (m)	Site	DB
<a href="#">79</a>	1 of 2	W/163.2	76.9 / 1.00	FOCUS CENTRE, THE 254 BANK STREET OTTAWA ON K2P 1X4	GEN
<b>Generator No:</b>	ON1882400			<b>PO Box No:</b>	
<b>Status:</b>				<b>Country:</b>	
<b>Approval Years:</b>	94,95,96,97,98,99,00,01			<b>Choice of Contact:</b>	
<b>Contam. Facility:</b>				<b>Co Admin:</b>	
<b>MHSW Facility:</b>				<b>Phone No Admin:</b>	
<b>SIC Code:</b>	6571				
<b>SIC Description:</b>	CAMERA/PHOTO. SUPPLY				
<b><u>Detail(s)</u></b>					
<b>Waste Class:</b>	264				
<b>Waste Class Desc:</b>	PHOTOPROCESSING WASTES				
<a href="#">79</a>	2 of 2	W/163.2	76.9 / 1.00	Easy Drain Plumbing 254 Bank Str Ottawa ON	GEN
<b>Generator No:</b>	ON4987732			<b>PO Box No:</b>	
<b>Status:</b>				<b>Country:</b>	
<b>Approval Years:</b>	2013			<b>Choice of Contact:</b>	
<b>Contam. Facility:</b>				<b>Co Admin:</b>	
<b>MHSW Facility:</b>				<b>Phone No Admin:</b>	
<b>SIC Code:</b>	812115				
<b>SIC Description:</b>					
<b><u>Detail(s)</u></b>					
<b>Waste Class:</b>	262				
<b>Waste Class Desc:</b>	DETERGENTS/SOAPS				
<a href="#">80</a>	1 of 1	ENE/170.1	73.9 / -2.00	Timbercreek Communities 222 Metcalfe St Ottawa ON K2P 1R2	GEN
<b>Generator No:</b>	ON9300860			<b>PO Box No:</b>	
<b>Status:</b>				<b>Country:</b>	Canada
<b>Approval Years:</b>	2016			<b>Choice of Contact:</b>	CO_OFFICIAL
<b>Contam. Facility:</b>	No			<b>Co Admin:</b>	
<b>MHSW Facility:</b>	No			<b>Phone No Admin:</b>	
<b>SIC Code:</b>	531111				
<b>SIC Description:</b>	LESSORS OF RESIDENTIAL BUILDINGS AND DWELLINGS (EXCEPT SOCIAL HOUSING PROJECTS)				
<b><u>Detail(s)</u></b>					
<b>Waste Class:</b>	221				
<b>Waste Class Desc:</b>	LIGHT FUELS				
<a href="#">81</a>	1 of 1	ESE/171.0	73.8 / -2.03	Trilex Holdings Ltd (Care of District Reality) 307 GILMOUR ST OTTAWA ON K2P 0P7	GEN
<b>Generator No:</b>	ON2922059			<b>PO Box No:</b>	
<b>Status:</b>				<b>Country:</b>	
<b>Approval Years:</b>	06			<b>Choice of Contact:</b>	

Map Key	Number of Records	Direction/ Distance (m)	Elev/Diff (m)	Site	DB
<b>Contam. Facility:</b> <b>MHSW Facility:</b> <b>SIC Code:</b> 531210 <b>SIC Description:</b> Offices of Real Estate Agents and Brokers				<b>Co Admin:</b> <b>Phone No Admin:</b>	
<b>Detail(s)</b>					
<b>Waste Class:</b> 221 <b>Waste Class Desc:</b> LIGHT FUELS					

<a href="#">82</a>	1 of 1	NW/171.1	76.7 / 0.80	ENBRIDGE GAS INC 142 NEPEAN ST., OTTAWA, ON, K2P 2N2, CA ON	PINC
<b>Incident ID:</b> <b>Incident No:</b> 2859636 <b>Incident Reported Dt:</b> 6/3/2020 <b>Type:</b> FS-Pipeline Incident <b>Status Code:</b> <b>Customer Acct Name:</b> ENBRIDGE GAS INC <b>Incident Address:</b> 142 NEPEAN ST., OTTAWA, ON, K2P 2N2, CA <b>Tank Status:</b> Pipeline Damage Reason Est <b>Task No:</b> <b>Spills Action Centre:</b> <b>Fuel Type:</b> <b>Fuel Occurrence Tp:</b> <b>Date of Occurrence:</b> <b>Occurrence Start Dt:</b> <b>Operation Type:</b> <b>Pipeline Type:</b> <b>Regulator Type:</b> <b>Summary:</b> <b>Reported By:</b> <b>Affiliation:</b> <b>Occurrence Desc:</b> <b>Damage Reason:</b> <b>Notes:</b>				<b>Fuel Category:</b> <b>Health Impact:</b> <b>Environment Impact:</b> <b>Property Damage:</b> <b>Service Interrupt:</b> <b>Enforce Policy:</b> <b>Public Relation:</b> <b>Pipeline System:</b> <b>Depth:</b> <b>Pipe Material:</b> <b>PSIG:</b> <b>Attribute Category:</b> <b>Regulator Location:</b> <b>Method Details:</b>	

<a href="#">83</a>	1 of 1	E/172.4	73.9 / -2.00	252 Metcalfe St. Ottawa ON K2P 1R3	EHS
<b>Order No:</b> 20010322014 <b>Status:</b> C <b>Report Type:</b> Basic Report <b>Report Date:</b> 4/2/01 <b>Date Received:</b> 3/23/01 <b>Previous Site Name:</b> <b>Lot/Building Size:</b> <b>Additional Info Ordered:</b>				<b>Nearest Intersection:</b> at Somerset st. <b>Municipality:</b> <b>Client Prov/State:</b> ON <b>Search Radius (km):</b> 0.25 <b>X:</b> -75.692039 <b>Y:</b> 45.416427	

<a href="#">84</a>	1 of 1	E/172.4	73.9 / -2.00	252 Metcalfe Street Ottawa ON K2P 1R3	EHS
<b>Order No:</b> 20181203116 <b>Status:</b> C <b>Report Type:</b> Site Report <b>Report Date:</b> 04-DEC-18 <b>Date Received:</b> 03-DEC-18 <b>Previous Site Name:</b> <b>Lot/Building Size:</b> <b>Additional Info Ordered:</b>				<b>Nearest Intersection:</b> <b>Municipality:</b> <b>Client Prov/State:</b> ON <b>Search Radius (km):</b> .001 <b>X:</b> -75.692282 <b>Y:</b> 45.416473	

Map Key	Number of Records	Direction/ Distance (m)	Elev/Diff (m)	Site	DB
<a href="#">85</a>	1 of 6	NW/172.6	76.6 / 0.69	GVT. OF CAN. - NATIONAL DEFENCE CRAD/DSIS-NATIONAL DEFENCE HEADQUARTERS 190 O'CONNOR ST. OTTAWA ON K1A 1G8	GEN
<b>Generator No:</b>	ON0046540			<b>PO Box No:</b>	
<b>Status:</b>				<b>Country:</b>	
<b>Approval Years:</b>	86,87,88,89,90			<b>Choice of Contact:</b>	
<b>Contam. Facility:</b>				<b>Co Admin:</b>	
<b>MHSW Facility:</b>				<b>Phone No Admin:</b>	
<b>SIC Code:</b>	8111				
<b>SIC Description:</b>	DEFENCE SERVICES				
<b><u>Detail(s)</u></b>					
<b>Waste Class:</b>	264				
<b>Waste Class Desc:</b>	PHOTOPROCESSING WASTES				
<a href="#">85</a>	2 of 6	NW/172.6	76.6 / 0.69	GVT. OF CAN. - NATIONAL DEFENCE 190 O'CONNOR STREET DIRECTORATE, SCIENTIFIC INFORMAT.SERVICE OTTAWA ON K1A 1G8	GEN
<b>Generator No:</b>	ON0046540			<b>PO Box No:</b>	
<b>Status:</b>				<b>Country:</b>	
<b>Approval Years:</b>	92,93,97			<b>Choice of Contact:</b>	
<b>Contam. Facility:</b>				<b>Co Admin:</b>	
<b>MHSW Facility:</b>				<b>Phone No Admin:</b>	
<b>SIC Code:</b>	8111				
<b>SIC Description:</b>	DEFENCE SERVICES				
<b><u>Detail(s)</u></b>					
<b>Waste Class:</b>	264				
<b>Waste Class Desc:</b>	PHOTOPROCESSING WASTES				
<a href="#">85</a>	3 of 6	NW/172.6	76.6 / 0.69	GVT. OF CAN. - NATIONAL DEFENCE 18-192 CRAD/DSIS-NATIONAL DEFENCE HEADQUARTERS 190 O'CONNOR ST. OTTAWA ON K1A 1G8	GEN
<b>Generator No:</b>	ON0046540			<b>PO Box No:</b>	
<b>Status:</b>				<b>Country:</b>	
<b>Approval Years:</b>	94,95,96			<b>Choice of Contact:</b>	
<b>Contam. Facility:</b>				<b>Co Admin:</b>	
<b>MHSW Facility:</b>				<b>Phone No Admin:</b>	
<b>SIC Code:</b>	8111				
<b>SIC Description:</b>	DEFENCE SERVICES				
<b><u>Detail(s)</u></b>					
<b>Waste Class:</b>	264				
<b>Waste Class Desc:</b>	PHOTOPROCESSING WASTES				
<a href="#">85</a>	4 of 6	NW/172.6	76.6 / 0.69	DEPT. OF NATIONAL DEFENCE DEFENCE RESEARCH DEVELOPMENT BRANCH 190 O'CONNOR STREET OTTAWA ON K1A 0K2	GEN

Map Key	Number of Records	Direction/ Distance (m)	Elev/Diff (m)	Site	DB
<b>Generator No:</b>	ON0046540			<b>PO Box No:</b>	
<b>Status:</b>				<b>Country:</b>	
<b>Approval Years:</b>	98,99,00,01,04			<b>Choice of Contact:</b>	
<b>Contam. Facility:</b>				<b>Co Admin:</b>	
<b>MHSW Facility:</b>				<b>Phone No Admin:</b>	
<b>SIC Code:</b>	8111				
<b>SIC Description:</b>	DEFENCE SERVICES				
<b><u>Detail(s)</u></b>					
<b>Waste Class:</b>	264				
<b>Waste Class Desc:</b>	PHOTOPROCESSING WASTES				
<b>Waste Class:</b>	145				
<b>Waste Class Desc:</b>	PAINT/PIGMENT/COATING RESIDUES				
<b>Waste Class:</b>	213				
<b>Waste Class Desc:</b>	PETROLEUM DISTILLATES				
<b>85</b>	5 of 6	<b>NW/172.6</b>	<b>76.6 / 0.69</b>	<b>Canadian Council on Social 190 O'Connor St Suite 100 Ottawa ON K2P 2R3</b>	<b>SCT</b>
<b>Established:</b>	1920				
<b>Plant Size (ft²):</b>					
<b>Employment:</b>	13				
<b>--Details--</b>					
<b>Description:</b>	Periodical Publishers				
<b>SIC/NAICS Code:</b>	511120				
<b>Description:</b>	Social Advocacy Organizations				
<b>SIC/NAICS Code:</b>	813310				
<b>Description:</b>	Civic and Social Organizations				
<b>SIC/NAICS Code:</b>	813410				
<b>Description:</b>	Business Associations				
<b>SIC/NAICS Code:</b>	813910				
<b>85</b>	6 of 6	<b>NW/172.6</b>	<b>76.6 / 0.69</b>	<b>190 O'connor St Ottawa ON K2P2R3</b>	<b>EHS</b>
<b>Order No:</b>	20150123005			<b>Nearest Intersection:</b>	
<b>Status:</b>	C			<b>Municipality:</b>	
<b>Report Type:</b>	Custom Report			<b>Client Prov/State:</b>	ON
<b>Report Date:</b>	28-JAN-15			<b>Search Radius (km):</b>	.25
<b>Date Received:</b>	23-JAN-15			<b>X:</b>	-75.69601
<b>Previous Site Name:</b>				<b>Y:</b>	45.417916
<b>Lot/Building Size:</b>					
<b>Additional Info Ordered:</b>					
<b>86</b>	1 of 1	<b>SSE/173.1</b>	<b>76.0 / 0.08</b>	<b>356 MACLAREN STREET Ottawa ON</b>	<b>WWIS</b>
<b>Well ID:</b>	7218928			<b>Data Entry Status:</b>	
<b>Construction Date:</b>				<b>Data Src:</b>	
<b>Primary Water Use:</b>	Monitoring			<b>Date Received:</b>	4/3/2014
<b>Sec. Water Use:</b>				<b>Selected Flag:</b>	Yes

Map Key	Number of Records	Direction/ Distance (m)	Elev/Diff (m)	Site	DB
<b>Final Well Status:</b>	Observation Wells			<b>Abandonment Rec:</b>	
<b>Water Type:</b>				<b>Contractor:</b>	1844
<b>Casing Material:</b>				<b>Form Version:</b>	7
<b>Audit No:</b>	Z163980			<b>Owner:</b>	
<b>Tag:</b>	A136699			<b>Street Name:</b>	356 MACLAREN STREET
<b>Construction Method:</b>				<b>County:</b>	OTTAWA
<b>Elevation (m):</b>				<b>Municipality:</b>	NEPEAN TOWNSHIP
<b>Elevation Reliability:</b>				<b>Site Info:</b>	
<b>Depth to Bedrock:</b>				<b>Lot:</b>	
<b>Well Depth:</b>				<b>Concession:</b>	
<b>Overburden/Bedrock:</b>				<b>Concession Name:</b>	
<b>Pump Rate:</b>				<b>Easting NAD83:</b>	
<b>Static Water Level:</b>				<b>Northing NAD83:</b>	
<b>Flowing (Y/N):</b>				<b>Zone:</b>	
<b>Flow Rate:</b>				<b>UTM Reliability:</b>	
<b>Clear/Cloudy:</b>					

PDF URL (Map):

### Bore Hole Information

<b>Bore Hole ID:</b>	1004729714	<b>Elevation:</b>	72.071182
<b>DP2BR:</b>		<b>Elevrc:</b>	
<b>Spatial Status:</b>		<b>Zone:</b>	18
<b>Code OB:</b>		<b>East83:</b>	445678
<b>Code OB Desc:</b>		<b>North83:</b>	5029243
<b>Open Hole:</b>		<b>Org CS:</b>	UTM83
<b>Cluster Kind:</b>		<b>UTMRC:</b>	4
<b>Date Completed:</b>	12/30/2012	<b>UTMRC Desc:</b>	margin of error : 30 m - 100 m
<b>Remarks:</b>		<b>Location Method:</b>	wwr
<b>Elevrc Desc:</b>			
<b>Location Source Date:</b>			
<b>Improvement Location Source:</b>			
<b>Improvement Location Method:</b>			
<b>Source Revision Comment:</b>			
<b>Supplier Comment:</b>			

### Overburden and Bedrock

#### Materials Interval

<b>Formation ID:</b>	1005133996
<b>Layer:</b>	1
<b>Color:</b>	2
<b>General Color:</b>	GREY
<b>Mat1:</b>	
<b>Most Common Material:</b>	
<b>Mat2:</b>	
<b>Mat2 Desc:</b>	
<b>Mat3:</b>	
<b>Mat3 Desc:</b>	
<b>Formation Top Depth:</b>	0
<b>Formation End Depth:</b>	.05
<b>Formation End Depth UOM:</b>	m

### Overburden and Bedrock

#### Materials Interval

<b>Formation ID:</b>	1005133998
<b>Layer:</b>	3
<b>Color:</b>	6
<b>General Color:</b>	BROWN
<b>Mat1:</b>	28
<b>Most Common Material:</b>	SAND

<b>Map Key</b>	<b>Number of Records</b>	<b>Direction/ Distance (m)</b>	<b>Elev/Diff (m)</b>	<b>Site</b>	<b>DB</b>
<b>Mat2:</b>					
<b>Mat2 Desc:</b>					
<b>Mat3:</b>		01			
<b>Mat3 Desc:</b>		FILL			
<b>Formation Top Depth:</b>		.53			
<b>Formation End Depth:</b>		1.52			
<b>Formation End Depth UOM:</b>		m			
 <b><u>Overburden and Bedrock</u></b>					
<b><u>Materials Interval</u></b>					
<b>Formation ID:</b>		1005133999			
<b>Layer:</b>		4			
<b>Color:</b>		6			
<b>General Color:</b>		BROWN			
<b>Mat1:</b>		06			
<b>Most Common Material:</b>		SILT			
<b>Mat2:</b>		05			
<b>Mat2 Desc:</b>		CLAY			
<b>Mat3:</b>		92			
<b>Mat3 Desc:</b>		WEATHERED			
<b>Formation Top Depth:</b>		1.52			
<b>Formation End Depth:</b>		3.51			
<b>Formation End Depth UOM:</b>		m			
 <b><u>Overburden and Bedrock</u></b>					
<b><u>Materials Interval</u></b>					
<b>Formation ID:</b>		1005133997			
<b>Layer:</b>		2			
<b>Color:</b>		2			
<b>General Color:</b>		GREY			
<b>Mat1:</b>		28			
<b>Most Common Material:</b>		SAND			
<b>Mat2:</b>		11			
<b>Mat2 Desc:</b>		GRAVEL			
<b>Mat3:</b>		01			
<b>Mat3 Desc:</b>		FILL			
<b>Formation Top Depth:</b>		.05			
<b>Formation End Depth:</b>		.53			
<b>Formation End Depth UOM:</b>		m			
 <b><u>Annular Space/Abandonment</u></b>					
<b><u>Sealing Record</u></b>					
<b>Plug ID:</b>		1005134006			
<b>Layer:</b>		1			
<b>Plug From:</b>		0.75			
<b>Plug To:</b>		1.5			
<b>Plug Depth UOM:</b>		m			
 <b><u>Method of Construction &amp; Well</u></b>					
<b><u>Use</u></b>					
<b>Method Construction ID:</b>		1005134005			
<b>Method Construction Code:</b>		B			
<b>Method Construction:</b>		Other Method			
<b>Other Method Construction:</b>		SSA			
 <b><u>Pipe Information</u></b>					
<b>Pipe ID:</b>		1005133995			



Map Key	Number of Records	Direction/ Distance (m)	Elev/Diff (m)	Site	DB
Casing No:		0			
Comment:					
Alt Name:					
<b><u>Construction Record - Casing</u></b>					
Casing ID:		1005134002			
Layer:		1			
Material:		5			
Open Hole or Material:		PLASTIC			
Depth From:		0			
Depth To:		3.05			
Casing Diameter:		3.18			
Casing Diameter UOM:		cm			
Casing Depth UOM:		m			
<b><u>Construction Record - Screen</u></b>					
Screen ID:		1005134003			
Layer:		1			
Slot:		10			
Screen Top Depth:		3.05			
Screen End Depth:					
Screen Material:		5			
Screen Depth UOM:		m			
Screen Diameter UOM:		cm			
Screen Diameter:		3.8			
<b><u>Water Details</u></b>					
Water ID:		1005134001			
Layer:					
Kind Code:					
Kind:					
Water Found Depth:					
Water Found Depth UOM:		m			
<b><u>Hole Diameter</u></b>					
Hole ID:		1005134000			
Diameter:		16.51			
Depth From:		0			
Depth To:					
Hole Depth UOM:		m			
Hole Diameter UOM:		cm			

[87](#)

1 of 18

SW/173.6

76.9 / 1.00

HARTMAN'S YOUR INDEPENDENT GROCER  
296 BANK STREET  
OTTAWA ON K2P 1X8

PES

Detail Licence No:  
Licence No:  
Status:  
Approval Date:  
Report Source:  
Licence Type: Vendor  
Licence Type Code:  
Licence Class:  
Licence Control:  
Latitude:  
Longitude:  
Lot:

Operator Box:  
Operator Class:  
Operator No:  
Operator Type:  
Oper Area Code:  
Oper Phone No:  
Operator Ext:  
Operator Lot:  
Oper Concession:  
Operator Region:  
Operator District:  
Operator County:

Map Key	Number of Records	Direction/ Distance (m)	Elev/Diff (m)	Site	DB
<b>Concession:</b> <b>Region:</b> <b>District:</b> <b>County:</b> <b>Trade Name:</b> <b>PDF Link:</b>				<b>Op Municipality:</b> <b>Post Office Box:</b> <b>MOE District:</b> <b>SWP Area Name:</b>	
<a href="#">87</a>	2 of 18	SW/173.6	76.9 / 1.00	<b>HARTMAN'S YOUR INDEPENDENT GROCER</b> <b>296 BANK STREET</b> <b>OTTAWA ON K2P 1X8</b>	<b>PES</b>
<b>Detail Licence No:</b> 23-01-10066-0 <b>Licence No:</b> 10066 <b>Status:</b> <b>Approval Date:</b> <b>Report Source:</b> <b>Licence Type:</b> Limited Vendor <b>Licence Type Code:</b> 23 <b>Licence Class:</b> 01 <b>Licence Control:</b> 0 <b>Latitude:</b> <b>Longitude:</b> <b>Lot:</b> <b>Concession:</b> <b>Region:</b> 4 <b>District:</b> 2 <b>County:</b> 15 <b>Trade Name:</b> <b>PDF Link:</b>				<b>Operator Box:</b> <b>Operator Class:</b> <b>Operator No:</b> <b>Operator Type:</b> <b>Oper Area Code:</b> <b>Oper Phone No:</b> <b>Operator Ext:</b> <b>Operator Lot:</b> <b>Oper Concession:</b> <b>Operator Region:</b> 4 <b>Operator District:</b> 2 <b>Operator County:</b> 15 <b>Op Municipality:</b> <b>Post Office Box:</b> <b>MOE District:</b> <b>SWP Area Name:</b>	

<a href="#">87</a>	3 of 18	SW/173.6	76.9 / 1.00	<b>HARTMAN'S YOUR INDEPENDENT GROCER</b> <b>296 BANK ST</b> <b>OTTAWA ON K2P 1X8</b>	<b>PES</b>
<b>Detail Licence No:</b> <b>Licence No:</b> <b>Status:</b> <b>Approval Date:</b> <b>Report Source:</b> <b>Licence Type:</b> Limited Vendor <b>Licence Type Code:</b> 23 <b>Licence Class:</b> <b>Licence Control:</b> <b>Latitude:</b> <b>Longitude:</b> <b>Lot:</b> <b>Concession:</b> <b>Region:</b> <b>District:</b> <b>County:</b> <b>Trade Name:</b> <b>PDF Link:</b>				<b>Operator Box:</b> <b>Operator Class:</b> <b>Operator No:</b> <b>Operator Type:</b> <b>Oper Area Code:</b> <b>Oper Phone No:</b> <b>Operator Ext:</b> <b>Operator Lot:</b> <b>Oper Concession:</b> <b>Operator Region:</b> <b>Operator District:</b> <b>Operator County:</b> <b>Op Municipality:</b> <b>Post Office Box:</b> <b>MOE District:</b> <b>SWP Area Name:</b>	

<a href="#">87</a>	4 of 18	SW/173.6	76.9 / 1.00	<b>HARTMAN'S YOUR INDEPENDENT GROCER</b> <b>296 BANK ST</b> <b>OTTAWA ON K2P 1X8</b>	<b>PES</b>
<b>Detail Licence No:</b> <b>Licence No:</b> <b>Status:</b>				<b>Operator Box:</b> <b>Operator Class:</b> <b>Operator No:</b>	

Map Key	Number of Records	Direction/ Distance (m)	Elev/Diff (m)	Site	DB
<b>Approval Date:</b> <b>Report Source:</b> <b>Licence Type:</b> Vendor <b>Licence Type Code:</b> <b>Licence Class:</b> <b>Licence Control:</b> <b>Latitude:</b> <b>Longitude:</b> <b>Lot:</b> <b>Concession:</b> <b>Region:</b> <b>District:</b> <b>County:</b> <b>Trade Name:</b> <b>PDF Link:</b>				<b>Operator Type:</b> <b>Oper Area Code:</b> <b>Oper Phone No:</b> <b>Operator Ext:</b> <b>Operator Lot:</b> <b>Oper Concession:</b> <b>Operator Region:</b> <b>Operator District:</b> <b>Operator County:</b> <b>Op Municipality:</b> <b>Post Office Box:</b> <b>MOE District:</b> <b>SWP Area Name:</b>	
<a href="#">87</a>	5 of 18	SW/173.6	76.9 / 1.00	Parson Refrigeration (1985) Ltd. 296 Bank St. Ottawa ON K2P 1X8	SPL
<b>Ref No:</b> 5430-849QV8 <b>Site No:</b> <b>Incident Dt:</b> <b>Year:</b> <b>Incident Cause:</b> Valve / Fitting Leak Or Failure <b>Incident Event:</b> <b>Contaminant Code:</b> 38 <b>Contaminant Name:</b> REFRIGERANT GAS, N.O.S. <b>Contaminant Limit 1:</b> <b>Contam Limit Freq 1:</b> <b>Contaminant UN No 1:</b> <b>Environment Impact:</b> Not Anticipated <b>Nature of Impact:</b> Air Pollution <b>Receiving Medium:</b> <b>Receiving Env:</b> <b>MOE Response:</b> No Field Response <b>Dt MOE Arvl on Scn:</b> <b>MOE Reported Dt:</b> 4/6/2010 <b>Dt Document Closed:</b> <b>Incident Reason:</b> Spill <b>Site Name:</b> Hartman's Independant Grocer<UNOFFICIAL> <b>Site County/District:</b> <b>Site Geo Ref Meth:</b> <b>Incident Summary:</b> Parsons Ref: 235 lbs R507 to Air <b>Contaminant Qty:</b>				<b>Discharger Report:</b> <b>Material Group:</b> <b>Health/Env Conseq:</b> <b>Client Type:</b> <b>Sector Type:</b> Other <b>Agency Involved:</b> <b>Nearest Watercourse:</b> <b>Site Address:</b> <b>Site District Office:</b> <b>Site Postal Code:</b> <b>Site Region:</b> <b>Site Municipality:</b> <b>Site Lot:</b> <b>Site Conc:</b> <b>Northing:</b> <b>Easting:</b> <b>Site Geo Ref Accu:</b> <b>Site Map Datum:</b> <b>SAC Action Class:</b> Air Spills - Gases and Vapours <b>Source Type:</b>	
<a href="#">87</a>	6 of 18	SW/173.6	76.9 / 1.00	Bank and Somerset Holdings Limited 296 Bank Street Ottawa ON K2P 1X8	CA
<b>Certificate #:</b> 5155-5W4MG7 <b>Application Year:</b> 2004 <b>Issue Date:</b> 3/1/2004 <b>Approval Type:</b> Municipal and Private Sewage Works <b>Status:</b> Approved <b>Application Type:</b> <b>Client Name:</b> <b>Client Address:</b> <b>Client City:</b> <b>Client Postal Code:</b> <b>Project Description:</b> <b>Contaminants:</b>					

Map Key	Number of Records	Direction/ Distance (m)	Elev/Diff (m)	Site	DB
<i>Emission Control:</i>					
<a href="#">87</a>	7 of 18	SW/173.6	76.9 / 1.00	HARTMAN'S YOUR INDEPENDENT GROCER 296 BANK ST OTTAWA ON K2P 1X8	PES
<b>Detail Licence No:</b>	23-01-16480-0			<b>Operator Box:</b>	
<b>Licence No:</b>				<b>Operator Class:</b>	
<b>Status:</b>				<b>Operator No:</b>	
<b>Approval Date:</b>				<b>Operator Type:</b>	
<b>Report Source:</b>				<b>Oper Area Code:</b>	
<b>Licence Type:</b>	LIMITED			<b>Oper Phone No:</b>	
<b>Licence Type Code:</b>				<b>Operator Ext:</b>	
<b>Licence Class:</b>				<b>Operator Lot:</b>	
<b>Licence Control:</b>				<b>Oper Concession:</b>	
<b>Latitude:</b>				<b>Operator Region:</b>	
<b>Longitude:</b>				<b>Operator District:</b>	
<b>Lot:</b>				<b>Operator County:</b>	
<b>Concession:</b>				<b>Op Municipality:</b>	
<b>Region:</b>				<b>Post Office Box:</b>	
<b>District:</b>				<b>MOE District:</b>	
<b>County:</b>				<b>SWP Area Name:</b>	
<b>Trade Name:</b>					
<b>PDF Link:</b>					
<a href="#">87</a>	8 of 18	SW/173.6	76.9 / 1.00	Parson Refrigeration (1985) Ltd. 296 Bank St Ottawa ON	SPL
<b>Ref No:</b>	7666-9ZVTFZ			<b>Discharger Report:</b>	
<b>Site No:</b>	NA			<b>Material Group:</b>	
<b>Incident Dt:</b>	8/30/2015			<b>Health/Env Conseq:</b>	
<b>Year:</b>				<b>Client Type:</b>	
<b>Incident Cause:</b>				<b>Sector Type:</b>	Unknown / N/A
<b>Incident Event:</b>				<b>Agency Involved:</b>	
<b>Contaminant Code:</b>	38			<b>Nearest Watercourse:</b>	
<b>Contaminant Name:</b>	REFRIGERANT GAS, N.O.S.			<b>Site Address:</b>	296 Bank St
<b>Contaminant Limit 1:</b>				<b>Site District Office:</b>	
<b>Contam Limit Freq 1:</b>				<b>Site Postal Code:</b>	
<b>Contaminant UN No 1:</b>				<b>Site Region:</b>	
<b>Environment Impact:</b>				<b>Site Municipality:</b>	Ottawa
<b>Nature of Impact:</b>				<b>Site Lot:</b>	
<b>Receiving Medium:</b>				<b>Site Conc:</b>	
<b>Receiving Env:</b>				<b>Northing:</b>	
<b>MOE Response:</b>	No			<b>Easting:</b>	
<b>Dt MOE Arvl on Scn:</b>				<b>Site Geo Ref Accu:</b>	
<b>MOE Reported Dt:</b>	8/30/2015			<b>Site Map Datum:</b>	
<b>Dt Document Closed:</b>	10/1/2015			<b>SAC Action Class:</b>	Air Spills - Gases and Vapours
<b>Incident Reason:</b>	Equipment Failure			<b>Source Type:</b>	
<b>Site Name:</b>	Your Independent Grocer<UNOFFICIAL>				
<b>Site County/District:</b>					
<b>Site Geo Ref Meth:</b>					
<b>Incident Summary:</b>	Parson's Refrigeration 136 kgs R507 to atm				
<b>Contaminant Qty:</b>	136 kg				
<a href="#">87</a>	9 of 18	SW/173.6	76.9 / 1.00	MASSINE ENTERPRISES INC. O/A MASSINE'S YOUR INDEPENDENT GROCER 296 BANK ST OTTAWA ON K2P1X8	PES

Map Key	Number of Records	Direction/ Distance (m)	Elev/Diff (m)	Site	DB
<b>Detail Licence No:</b> <b>Licence No:</b> 17671 <b>Status:</b> <b>Approval Date:</b> <b>Report Source:</b> Legacy Licenses (Excluding TS) <b>Licence Type:</b> Limited Vendor <b>Licence Type Code:</b> 23 <b>Licence Class:</b> 01 <b>Licence Control:</b> <b>Latitude:</b> <b>Longitude:</b> <b>Lot:</b> <b>Concession:</b> <b>Region:</b> <b>District:</b> <b>County:</b> <b>Trade Name:</b> <b>PDF Link:</b>					
<b>Operator Box:</b> <b>Operator Class:</b> <b>Operator No:</b> <b>Operator Type:</b> <b>Oper Area Code:</b> 613 <b>Oper Phone No:</b> 2348692 <b>Operator Ext:</b> <b>Operator Lot:</b> <b>Oper Concession:</b> <b>Operator Region:</b> <b>Operator District:</b> <b>Operator County:</b> <b>Op Municipality:</b> <b>Post Office Box:</b> <b>MOE District:</b> <b>SWP Area Name:</b>					

<a href="#">87</a>	10 of 18	SW/173.6	76.9 / 1.00	LOBLAWS INC O/A BANK STREET YOUR INDEPENDENT GROCER 296 BANK ST OTTAWA ON K2P1X8	PES
<b>Detail Licence No:</b> <b>Licence No:</b> 17343 <b>Status:</b> <b>Approval Date:</b> <b>Report Source:</b> Legacy Licenses (Excluding TS) <b>Licence Type:</b> Limited Vendor <b>Licence Type Code:</b> 23 <b>Licence Class:</b> 01 <b>Licence Control:</b> <b>Latitude:</b> <b>Longitude:</b> <b>Lot:</b> <b>Concession:</b> <b>Region:</b> <b>District:</b> <b>County:</b> <b>Trade Name:</b> <b>PDF Link:</b>					
<b>Operator Box:</b> <b>Operator Class:</b> <b>Operator No:</b> <b>Operator Type:</b> <b>Oper Area Code:</b> 613 <b>Oper Phone No:</b> 2348692 <b>Operator Ext:</b> <b>Operator Lot:</b> <b>Oper Concession:</b> <b>Operator Region:</b> <b>Operator District:</b> <b>Operator County:</b> <b>Op Municipality:</b> <b>Post Office Box:</b> <b>MOE District:</b> <b>SWP Area Name:</b>					

<a href="#">87</a>	11 of 18	SW/173.6	76.9 / 1.00	HARTMAN'S YOUR INDEPENDENT GROCER 296 BANK ST OTTAWA ON K2P1X8	PES
<b>Detail Licence No:</b> <b>Licence No:</b> 16480 <b>Status:</b> <b>Approval Date:</b> <b>Report Source:</b> Legacy Licenses (Excluding TS) <b>Licence Type:</b> Limited Vendor <b>Licence Type Code:</b> 23 <b>Licence Class:</b> 01 <b>Licence Control:</b> <b>Latitude:</b> <b>Longitude:</b> <b>Lot:</b> <b>Concession:</b> <b>Region:</b> <b>District:</b>					
<b>Operator Box:</b> <b>Operator Class:</b> <b>Operator No:</b> <b>Operator Type:</b> <b>Oper Area Code:</b> 613 <b>Oper Phone No:</b> 2348692 <b>Operator Ext:</b> <b>Operator Lot:</b> <b>Oper Concession:</b> <b>Operator Region:</b> <b>Operator District:</b> <b>Operator County:</b> <b>Op Municipality:</b> <b>Post Office Box:</b> <b>MOE District:</b>					

Map Key	Number of Records	Direction/ Distance (m)	Elev/Diff (m)	Site	DB
County: Trade Name: PDF Link:				SWP Area Name:	
<a href="#">87</a>	12 of 18	SW/173.6	76.9 / 1.00	<b>Bank and Somerset Holdings Limited</b> 296 Bank Street Ottawa ON K2P 1X8	ECA
<b>Approval No:</b> <b>Approval Date:</b> <b>Status:</b> <b>Record Type:</b> <b>Link Source:</b> <b>SWP Area Name:</b> <b>Approval Type:</b> <b>Project Type:</b> <b>Address:</b> <b>Full Address:</b> <b>Full PDF Link:</b>	5155-5W4MG7 2004-03-01 Approved ECA IDS Rideau Valley ECA-MUNICIPAL AND PRIVATE SEWAGE WORKS MUNICIPAL AND PRIVATE SEWAGE WORKS 296 Bank Street https://www.accessenvironment.ene.gov.on.ca/instruments/5932-5SUMTJ-14.pdf	<b>MOE District:</b> <b>City:</b> <b>Longitude:</b> <b>Latitude:</b> <b>Geometry X:</b> <b>Geometry Y:</b>	Ottawa -75.6962 45.41505		
<a href="#">87</a>	13 of 18	SW/173.6	76.9 / 1.00	<b>Loblaw Companies Limited</b> 296 Bank St. Ottawa ON K2P 1X8	GEN
<b>Generator No:</b> <b>Status:</b> <b>Approval Years:</b> <b>Contam. Facility:</b> <b>MHSW Facility:</b> <b>SIC Code:</b> <b>SIC Description:</b>	ON9102901 2016 No No 445110 SUPERMARKETS AND OTHER GROCERY (EXCEPT CONVENIENCE) STORES	<b>PO Box No:</b> <b>Country:</b> <b>Choice of Contact:</b> <b>Co Admin:</b> <b>Phone No Admin:</b>	Canada CO_OFFICIAL		
<b>Detail(s)</b>					
<b>Waste Class:</b> <b>Waste Class Desc:</b>	312 PATHOLOGICAL WASTES				
<a href="#">87</a>	14 of 18	SW/173.6	76.9 / 1.00	<b>Loblaw Companies Limited</b> 296 Bank St. Ottawa ON K2P 1X8	GEN
<b>Generator No:</b> <b>Status:</b> <b>Approval Years:</b> <b>Contam. Facility:</b> <b>MHSW Facility:</b> <b>SIC Code:</b> <b>SIC Description:</b>	ON9102901 2015 No No 445110 SUPERMARKETS AND OTHER GROCERY (EXCEPT CONVENIENCE) STORES	<b>PO Box No:</b> <b>Country:</b> <b>Choice of Contact:</b> <b>Co Admin:</b> <b>Phone No Admin:</b>	Canada CO_OFFICIAL		
<b>Detail(s)</b>					
<b>Waste Class:</b> <b>Waste Class Desc:</b>	312 PATHOLOGICAL WASTES				
<a href="#">87</a>	15 of 18	SW/173.6	76.9 / 1.00	<b>LOBLAWS INC.</b> 296 Bank St. Ottawa ON K2P 1X8	GEN
<b>Generator No:</b>	ON9102901	<b>PO Box No:</b>			

Map Key	Number of Records	Direction/ Distance (m)	Elev/Diff (m)	Site	DB
<b>Status:</b>	Registered			<b>Country:</b> Canada	
<b>Approval Years:</b>	As of Dec 2018			<b>Choice of Contact:</b>	
<b>Contam. Facility:</b>				<b>Co Admin:</b>	
<b>MHSW Facility:</b>				<b>Phone No Admin:</b>	
<b>SIC Code:</b>					
<b>SIC Description:</b>					
<b><u>Detail(s)</u></b>					
<b>Waste Class:</b>	212 I				
<b>Waste Class Desc:</b>	Aliphatic solvents and residues				
<b>Waste Class:</b>	261 A				
<b>Waste Class Desc:</b>	Pharmaceuticals				
<b>Waste Class:</b>	312 P				
<b>Waste Class Desc:</b>	Pathological wastes				

<a href="#"><u>87</u></a>	16 of 18	SW/173.6	76.9 / 1.00	<b>HARTMAN'S YOUR INDEPENDENT GROCER</b> 296 BANK ST OTTAWA ON K2P1X8	<b>PES</b>
<b>Detail Licence No:</b>				<b>Operator Box:</b>	
<b>Licence No:</b>	10066			<b>Operator Class:</b>	
<b>Status:</b>				<b>Operator No:</b>	
<b>Approval Date:</b>				<b>Operator Type:</b>	
<b>Report Source:</b>	Legacy Licenses (Excluding TS)			<b>Oper Area Code:</b>	613
<b>Licence Type:</b>	Retail Vendor Class 03			<b>Oper Phone No:</b>	2348692
<b>Licence Type Code:</b>	21			<b>Operator Ext:</b>	
<b>Licence Class:</b>	03			<b>Operator Lot:</b>	
<b>Licence Control:</b>				<b>Oper Concession:</b>	
<b>Latitude:</b>				<b>Operator Region:</b>	
<b>Longitude:</b>				<b>Operator District:</b>	
<b>Lot:</b>				<b>Operator County:</b>	
<b>Concession:</b>				<b>Op Municipality:</b>	
<b>Region:</b>				<b>Post Office Box:</b>	
<b>District:</b>				<b>MOE District:</b>	
<b>County:</b>				<b>SWP Area Name:</b>	
<b>Trade Name:</b>					
<b>PDF Link:</b>					

<a href="#"><u>87</u></a>	17 of 18	SW/173.6	76.9 / 1.00	<b>HARTMAN'S YOUR INDEPENDENT GROCER</b> 296 BANK ST OTTAWA ON K2P1X8	<b>PES</b>
<b>Detail Licence No:</b>	23-01-10066-0			<b>Operator Box:</b>	
<b>Licence No:</b>	10066			<b>Operator Class:</b>	
<b>Status:</b>				<b>Operator No:</b>	
<b>Approval Date:</b>				<b>Operator Type:</b>	
<b>Report Source:</b>	Legacy Licenses (Excluding TS)			<b>Oper Area Code:</b>	613
<b>Licence Type:</b>	Limited Vendor			<b>Oper Phone No:</b>	2348692
<b>Licence Type Code:</b>	23			<b>Operator Ext:</b>	
<b>Licence Class:</b>	01			<b>Operator Lot:</b>	
<b>Licence Control:</b>	0			<b>Oper Concession:</b>	
<b>Latitude:</b>				<b>Operator Region:</b>	4
<b>Longitude:</b>				<b>Operator District:</b>	2
<b>Lot:</b>				<b>Operator County:</b>	15
<b>Concession:</b>				<b>Op Municipality:</b>	
<b>Region:</b>	4			<b>Post Office Box:</b>	
<b>District:</b>	2			<b>MOE District:</b>	
<b>County:</b>	15			<b>SWP Area Name:</b>	
<b>Trade Name:</b>					

Map Key	Number of Records	Direction/ Distance (m)	Elev/Diff (m)	Site	DB
<b>PDF Link:</b>					
<a href="#">87</a>	18 of 18	SW/173.6	76.9 / 1.00	LOBLAWS INC. 296 Bank St. Ottawa ON K2P 1X8	GEN
<b>Generator No:</b>	ON9102901			<b>PO Box No:</b>	
<b>Status:</b>	Registered			<b>Country:</b>	Canada
<b>Approval Years:</b>	As of Jul 2020			<b>Choice of Contact:</b>	
<b>Contam. Facility:</b>				<b>Co Admin:</b>	
<b>MHSW Facility:</b>				<b>Phone No Admin:</b>	
<b>SIC Code:</b>					
<b>SIC Description:</b>					
<b><u>Detail(s)</u></b>					
<b>Waste Class:</b>	261 A				
<b>Waste Class Desc:</b>	Pharmaceuticals				
<b>Waste Class:</b>	312 P				
<b>Waste Class Desc:</b>	Pathological wastes				
<b>Waste Class:</b>	212 I				
<b>Waste Class Desc:</b>	Aliphatic solvents and residues				
<a href="#">88</a>	1 of 1	S/174.5	75.9 / 0.00	375 Gilmour St Ottawa ON	EHS
<b>Order No:</b>	20130124026			<b>Nearest Intersection:</b>	
<b>Status:</b>	C			<b>Municipality:</b>	
<b>Report Type:</b>	Standard Report			<b>Client Prov/State:</b>	ON
<b>Report Date:</b>	04-FEB-13			<b>Search Radius (km):</b>	.25
<b>Date Received:</b>	24-JAN-13			<b>X:</b>	-75.694729
<b>Previous Site Name:</b>				<b>Y:</b>	45.414533
<b>Lot/Building Size:</b>					
<b>Additional Info Ordered:</b>					
<a href="#">89</a>	1 of 7	NW/174.7	76.9 / 1.00	KOFFMAN SIGNS 146 NEPEAN ST OTTAWA ON K2P 0B6	SCT
<b>Established:</b>	1956				
<b>Plant Size (ft²):</b>	0				
<b>Employment:</b>	8				
<b><u>--Details--</u></b>					
<b>Description:</b>	Sign Manufacturing				
<b>SIC/NAICS Code:</b>	339950				
<a href="#">89</a>	2 of 7	NW/174.7	76.9 / 1.00	Koffman Signs Ltd. 146 Nepean St Ottawa ON K2P 0B6	SCT
<b>Established:</b>	1956				
<b>Plant Size (ft²):</b>	2000				
<b>Employment:</b>					



Map Key	Number of Records	Direction/ Distance (m)	Elev/Diff (m)	Site	DB
<b>--Details--</b>					
<b>Description:</b>		Sign Manufacturing			
<b>SIC/NAICS Code:</b>		339950			
<a href="#">89</a>	3 of 7	NW/174.7	76.9 / 1.00	Marilena Guerra 146 Nepean Street Ottawa ON	GEN
<b>Generator No:</b>	ON7033731			<b>PO Box No:</b>	
<b>Status:</b>				<b>Country:</b>	
<b>Approval Years:</b>	2013			<b>Choice of Contact:</b>	
<b>Contam. Facility:</b>				<b>Co Admin:</b>	
<b>MHSW Facility:</b>				<b>Phone No Admin:</b>	
<b>SIC Code:</b>	561210				
<b>SIC Description:</b>	FACILITIES SUPPORT SERVICES				
<b>Detail(s)</b>					
<b>Waste Class:</b>	145				
<b>Waste Class Desc:</b>	PAINT/PIGMENT/COATING RESIDUES				
<a href="#">89</a>	4 of 7	NW/174.7	76.9 / 1.00	Nepean Street Ottawa ON K2P 0B6	EHS
<b>Order No:</b>	20191216143			<b>Nearest Intersection:</b>	
<b>Status:</b>	C			<b>Municipality:</b>	
<b>Report Type:</b>	Custom Report			<b>Client Prov/State:</b>	ON
<b>Report Date:</b>	22-JAN-20			<b>Search Radius (km):</b>	.25
<b>Date Received:</b>	16-DEC-19			<b>X:</b>	-75.69650595
<b>Previous Site Name:</b>				<b>Y:</b>	45.4177047
<b>Lot/Building Size:</b>					
<b>Additional Info Ordered:</b>					
<a href="#">89</a>	5 of 7	NW/174.7	76.9 / 1.00	Nepean Street Ottawa ON K2P 0B6	EHS
<b>Order No:</b>	20191216143			<b>Nearest Intersection:</b>	
<b>Status:</b>	C			<b>Municipality:</b>	
<b>Report Type:</b>	Custom Report			<b>Client Prov/State:</b>	ON
<b>Report Date:</b>	22-JAN-20			<b>Search Radius (km):</b>	.25
<b>Date Received:</b>	16-DEC-19			<b>X:</b>	-75.69650595
<b>Previous Site Name:</b>				<b>Y:</b>	45.4177047
<b>Lot/Building Size:</b>					
<b>Additional Info Ordered:</b>					
<a href="#">89</a>	6 of 7	NW/174.7	76.9 / 1.00	Nepean Street Ottawa ON K2P 0B6	EHS
<b>Order No:</b>	20191216143			<b>Nearest Intersection:</b>	
<b>Status:</b>	C			<b>Municipality:</b>	
<b>Report Type:</b>	Custom Report			<b>Client Prov/State:</b>	ON
<b>Report Date:</b>	22-JAN-20			<b>Search Radius (km):</b>	.25
<b>Date Received:</b>	16-DEC-19			<b>X:</b>	-75.69650595
<b>Previous Site Name:</b>				<b>Y:</b>	45.4177047
<b>Lot/Building Size:</b>					
<b>Additional Info Ordered:</b>					

Map Key	Number of Records	Direction/ Distance (m)	Elev/Diff (m)	Site	DB
<a href="#">89</a>	7 of 7	NW/174.7	76.9 / 1.00	Nepean Street Ottawa ON K2P 0B6	EHS
<b>Order No:</b>	20191216143			<b>Nearest Intersection:</b>	
<b>Status:</b>	C			<b>Municipality:</b>	
<b>Report Type:</b>	Custom Report			<b>Client Prov/State:</b>	ON
<b>Report Date:</b>	22-JAN-20			<b>Search Radius (km):</b>	.25
<b>Date Received:</b>	16-DEC-19			<b>X:</b>	-75.69650595
<b>Previous Site Name:</b>				<b>Y:</b>	45.4177047
<b>Lot/Building Size:</b>					
<b>Additional Info Ordered:</b>					
<a href="#">90</a>	1 of 4	NE/175.5	73.9 / -2.00	214 Metcalfe Street Ottawa ON K2P 1P7	EHS
<b>Order No:</b>	20191128024			<b>Nearest Intersection:</b>	
<b>Status:</b>	C			<b>Municipality:</b>	
<b>Report Type:</b>	Site Report			<b>Client Prov/State:</b>	ON
<b>Report Date:</b>	29-NOV-19			<b>Search Radius (km):</b>	.001
<b>Date Received:</b>	28-NOV-19			<b>X:</b>	-75.693274
<b>Previous Site Name:</b>				<b>Y:</b>	45.4178
<b>Lot/Building Size:</b>					
<b>Additional Info Ordered:</b>					
<a href="#">90</a>	2 of 4	NE/175.5	73.9 / -2.00	214 Metcalfe Street Ottawa ON K2P 1P7	EHS
<b>Order No:</b>	20191128024			<b>Nearest Intersection:</b>	
<b>Status:</b>	C			<b>Municipality:</b>	
<b>Report Type:</b>	Site Report			<b>Client Prov/State:</b>	ON
<b>Report Date:</b>	29-NOV-19			<b>Search Radius (km):</b>	.001
<b>Date Received:</b>	28-NOV-19			<b>X:</b>	-75.693274
<b>Previous Site Name:</b>				<b>Y:</b>	45.4178
<b>Lot/Building Size:</b>					
<b>Additional Info Ordered:</b>					
<a href="#">90</a>	3 of 4	NE/175.5	73.9 / -2.00	214 Metcalfe Street Ottawa ON K2P 1P7	EHS
<b>Order No:</b>	20191128024			<b>Nearest Intersection:</b>	
<b>Status:</b>	C			<b>Municipality:</b>	
<b>Report Type:</b>	Site Report			<b>Client Prov/State:</b>	ON
<b>Report Date:</b>	29-NOV-19			<b>Search Radius (km):</b>	.001
<b>Date Received:</b>	28-NOV-19			<b>X:</b>	-75.693274
<b>Previous Site Name:</b>				<b>Y:</b>	45.4178
<b>Lot/Building Size:</b>					
<b>Additional Info Ordered:</b>					
<a href="#">90</a>	4 of 4	NE/175.5	73.9 / -2.00	214 Metcalfe Street Ottawa ON K2P 1P7	EHS
<b>Order No:</b>	20191128024			<b>Nearest Intersection:</b>	
<b>Status:</b>	C			<b>Municipality:</b>	
<b>Report Type:</b>	Site Report			<b>Client Prov/State:</b>	ON
<b>Report Date:</b>	29-NOV-19			<b>Search Radius (km):</b>	.001
<b>Date Received:</b>	28-NOV-19			<b>X:</b>	-75.693274
<b>Previous Site Name:</b>				<b>Y:</b>	45.4178
<b>Lot/Building Size:</b>					
<b>Additional Info Ordered:</b>					

Map Key	Number of Records	Direction/ Distance (m)	Elev/Diff (m)	Site	DB
<a href="#">91</a>	1 of 1	WNW/178.2	76.9 / 1.00	PE3651 - 293 Lisgar Street & 176 Nepean Street Ottawa ON K2P 0B6	EHS
<b>Order No:</b>	20292400956			<b>Nearest Intersection:</b>	
<b>Status:</b>	C			<b>Municipality:</b>	
<b>Report Type:</b>	Standard Report			<b>Client Prov/State:</b>	ON
<b>Report Date:</b>	29-SEP-20			<b>Search Radius (km):</b>	.25
<b>Date Received:</b>	24-SEP-20			<b>X:</b>	-75.6969478
<b>Previous Site Name:</b>				<b>Y:</b>	45.4174346
<b>Lot/Building Size:</b>					
<b>Additional Info Ordered:</b>					
<a href="#">92</a>	1 of 1	SE/178.3	74.9 / -1.00	OTTAWA CITY - BANK STREET GILMOUR ST./O'CONNOR ST. OTTAWA CITY ON	CA
<b>Certificate #:</b>	3-0369-91-				
<b>Application Year:</b>	91				
<b>Issue Date:</b>	4/16/1991				
<b>Approval Type:</b>	Municipal sewage				
<b>Status:</b>	Approved				
<b>Application Type:</b>					
<b>Client Name:</b>					
<b>Client Address:</b>					
<b>Client City:</b>					
<b>Client Postal Code:</b>					
<b>Project Description:</b>					
<b>Contaminants:</b>					
<b>Emission Control:</b>					
<a href="#">93</a>	1 of 1	WNW/181.1	76.9 / 1.00	Canadian Bible Society 315 Lisgar St Ottawa ON K2P 0E1	SCT
<b>Established:</b>	01-DEC-05				
<b>Plant Size (ft²):</b>	3000				
<b>Employment:</b>					
<b>--Details--</b>					
<b>Description:</b>	Professional Organizations				
<b>SIC/NAICS Code:</b>	813920				
<a href="#">94</a>	1 of 1	ENE/181.8	73.9 / -2.00	BRONSON RD AND RAVEN Ottawa ON	WWIS
<b>Well ID:</b>	7337489			<b>Data Entry Status:</b>	
<b>Construction Date:</b>				<b>Data Src:</b>	
<b>Primary Water Use:</b>	Test Hole			<b>Date Received:</b>	6/14/2019
<b>Sec. Water Use:</b>	Monitoring			<b>Selected Flag:</b>	Yes
<b>Final Well Status:</b>	Observation Wells			<b>Abandonment Rec:</b>	
<b>Water Type:</b>				<b>Contractor:</b>	7241
<b>Casing Material:</b>				<b>Form Version:</b>	7
<b>Audit No:</b>	Z311181			<b>Owner:</b>	
<b>Tag:</b>	A265336			<b>Street Name:</b>	BRONSON RD AND RAVEN
<b>Construction Method:</b>				<b>County:</b>	OTTAWA
<b>Elevation (m):</b>				<b>Municipality:</b>	OTTAWA CITY
<b>Elevation Reliability:</b>				<b>Site Info:</b>	

<b>Map Key</b>	<b>Number of Records</b>	<b>Direction/ Distance (m)</b>	<b>Elev/Diff (m)</b>	<b>Site</b>	<b>DB</b>
<b>Depth to Bedrock:</b> <b>Well Depth:</b> <b>Overburden/Bedrock:</b> <b>Pump Rate:</b> <b>Static Water Level:</b> <b>Flowing (Y/N):</b> <b>Flow Rate:</b> <b>Clear/Cloudy:</b>  <b>PDF URL (Map):</b>				<b>Lot:</b> <b>Concession:</b> <b>Concession Name:</b> <b>Easting NAD83:</b> <b>Northing NAD83:</b> <b>Zone:</b> <b>UTM Reliability:</b>	
<b><u>Bore Hole Information</u></b>					
<b>Bore Hole ID:</b> <b>DP2BR:</b> <b>Spatial Status:</b> <b>Code OB:</b> <b>Code OB Desc:</b> <b>Open Hole:</b> <b>Cluster Kind:</b> <b>Date Completed:</b> <b>Remarks:</b> <b>Elevrc Desc:</b> <b>Location Source Date:</b> <b>Improvement Location Source:</b> <b>Improvement Location Method:</b> <b>Source Revision Comment:</b> <b>Supplier Comment:</b>	1007526053       3/27/2019			<b>Elevation:</b> <b>Elevrc:</b> <b>Zone:</b> <b>East83:</b> <b>North83:</b> <b>Org CS:</b> <b>UTMRC:</b> <b>UTMRC Desc:</b> <b>Location Method:</b>	18 445821 5029518 UTM83 4 margin of error : 30 m - 100 m wwr
<b><u>Overburden and Bedrock</u></b>					
<b><u>Materials Interval</u></b>					
<b>Formation ID:</b> <b>Layer:</b> <b>Color:</b> <b>General Color:</b> <b>Mat1:</b> <b>Most Common Material:</b> <b>Mat2:</b> <b>Mat2 Desc:</b> <b>Mat3:</b> <b>Mat3 Desc:</b> <b>Formation Top Depth:</b> <b>Formation End Depth:</b> <b>Formation End Depth UOM:</b>	1008015433 1 6 BROWN 02 TOPSOIL 12 STONES 77 LOOSE 0 1.5 m				
<b><u>Overburden and Bedrock</u></b>					
<b><u>Materials Interval</u></b>					
<b>Formation ID:</b> <b>Layer:</b> <b>Color:</b> <b>General Color:</b> <b>Mat1:</b> <b>Most Common Material:</b> <b>Mat2:</b> <b>Mat2 Desc:</b> <b>Mat3:</b> <b>Mat3 Desc:</b> <b>Formation Top Depth:</b> <b>Formation End Depth:</b> <b>Formation End Depth UOM:</b>	1008015434 2 6 BROWN 05 CLAY 06 SILT 73 HARD 1.5 4.88 m				

<i>Map Key</i>	<i>Number of Records</i>	<i>Direction/ Distance (m)</i>	<i>Elev/Diff (m)</i>	<i>Site</i>	<i>DB</i>
<b><u>Annular Space/Abandonment Sealing Record</u></b>					
<i>Plug ID:</i>		1008016368			
<i>Layer:</i>		1			
<i>Plug From:</i>		0			
<i>Plug To:</i>		0.61			
<i>Plug Depth UOM:</i>		m			
<b><u>Annular Space/Abandonment Sealing Record</u></b>					
<i>Plug ID:</i>		1008016370			
<i>Layer:</i>		3			
<i>Plug From:</i>		3.1			
<i>Plug To:</i>		4.88			
<i>Plug Depth UOM:</i>		m			
<b><u>Annular Space/Abandonment Sealing Record</u></b>					
<i>Plug ID:</i>		1008016369			
<i>Layer:</i>		2			
<i>Plug From:</i>		0.61			
<i>Plug To:</i>		3.1			
<i>Plug Depth UOM:</i>		m			
<b><u>Method of Construction &amp; Well Use</u></b>					
<i>Method Construction ID:</i>		1008017310			
<i>Method Construction Code:</i>		B			
<i>Method Construction:</i>		Other Method			
<i>Other Method Construction:</i>		D.P.			
<b><u>Pipe Information</u></b>					
<i>Pipe ID:</i>		1008014126			
<i>Casing No:</i>		0			
<i>Comment:</i>					
<i>Alt Name:</i>					
<b><u>Construction Record - Casing</u></b>					
<i>Casing ID:</i>		1008017861			
<i>Layer:</i>		1			
<i>Material:</i>		5			
<i>Open Hole or Material:</i>		PLASTIC			
<i>Depth From:</i>		0			
<i>Depth To:</i>		3.35			
<i>Casing Diameter:</i>		4.03			
<i>Casing Diameter UOM:</i>		cm			
<i>Casing Depth UOM:</i>		m			
<b><u>Construction Record - Screen</u></b>					
<i>Screen ID:</i>		1008018198			
<i>Layer:</i>		1			
<i>Slot:</i>		10			
<i>Screen Top Depth:</i>		3.35			

Map Key	Number of Records	Direction/ Distance (m)	Elev/Diff (m)	Site	DB
Screen End Depth:		4.88			
Screen Material:		5			
Screen Depth UOM:		m			
Screen Diameter UOM:		cm			
Screen Diameter:		4.82			
<b><u>Results of Well Yield Testing</u></b>					
Pump Test ID:		1008018797			
Pump Set At:					
Static Level:					
Final Level After Pumping:					
Recommended Pump Depth:					
Pumping Rate:					
Flowing Rate:					
Recommended Pump Rate:					
Levels UOM:		m			
Rate UOM:		LPM			
Water State After Test Code:					
Water State After Test:					
Pumping Test Method:		0			
Pumping Duration HR:					
Pumping Duration MIN:					
Flowing:		No			
<b><u>Hole Diameter</u></b>					
Hole ID:		1008017007			
Diameter:		8.3			
Depth From:		0			
Depth To:		4.88			
Hole Depth UOM:		m			
Hole Diameter UOM:		cm			

<a href="#">95</a>	1 of 4	<b>ENE/184.7</b>	<b>73.9 / -2.00</b>	<b>R.M. OF OTTAWA-CARLETON SOMERSET ST./METCALFE ST. OTTAWA CITY ON</b>	<b>CA</b>
Certificate #:		7-0343-99-			
Application Year:		99			
Issue Date:		5/21/1999			
Approval Type:		Municipal water			
Status:		Approved			
Application Type:					
Client Name:					
Client Address:					
Client City:					
Client Postal Code:					
Project Description:					
Contaminants:					
Emission Control:					

<a href="#">95</a>	2 of 4	<b>ENE/184.7</b>	<b>73.9 / -2.00</b>	<b>City of Ottawa Somerset Street and Metcalfe Street Ottawa ON</b>	<b>CA</b>
Certificate #:		6578-6H3J45			
Application Year:		2005			
Issue Date:		10/11/2005			
Approval Type:		Municipal and Private Sewage Works			
Status:		Approved			
Application Type:					

Map Key	Number of Records	Direction/ Distance (m)	Elev/Diff (m)	Site	DB
<b>Client Name:</b> <b>Client Address:</b> <b>Client City:</b> <b>Client Postal Code:</b> <b>Project Description:</b> <b>Contaminants:</b> <b>Emission Control:</b>					
<a href="#">95</a>	3 of 4	ENE/184.7	73.9 / -2.00	City of Ottawa Somerset Street and Metcalfe St Ottawa ON K2G 6J8	ECA
<b>Approval No:</b> 6578-6H3J45 <b>Approval Date:</b> 2005-10-11 <b>Status:</b> Approved <b>Record Type:</b> ECA <b>Link Source:</b> IDS <b>SWP Area Name:</b> <b>Approval Type:</b> ECA-MUNICIPAL AND PRIVATE SEWAGE WORKS <b>Project Type:</b> MUNICIPAL AND PRIVATE SEWAGE WORKS <b>Address:</b> Somerset Street and Metcalfe St <b>Full Address:</b> <b>Full PDF Link:</b> <a href="https://www.accessenvironment.ene.gov.on.ca/instruments/9286-6GTRNN-14.pdf">https://www.accessenvironment.ene.gov.on.ca/instruments/9286-6GTRNN-14.pdf</a>					
<a href="#">95</a>	4 of 4	ENE/184.7	73.9 / -2.00	City of Ottawa Somerset Street and Metcalfe St Ottawa ON K2G 6J8	ECA
<b>Approval No:</b> 7047-6H3HYB <b>Approval Date:</b> 2005-10-11 <b>Status:</b> Approved <b>Record Type:</b> ECA <b>Link Source:</b> IDS <b>SWP Area Name:</b> <b>Approval Type:</b> ECA-Municipal Drinking Water Systems <b>Project Type:</b> Municipal Drinking Water Systems <b>Address:</b> Somerset Street and Metcalfe St <b>Full Address:</b> <b>Full PDF Link:</b>					
<a href="#">96</a>	1 of 3	N/189.5	74.9 / -1.00	96 Nepean St Ottawa ON	EHS
<b>Order No:</b> 20110830011 <b>Status:</b> C <b>Report Type:</b> Standard Report <b>Report Date:</b> 8/31/2011 <b>Date Received:</b> 8/30/2011 9:38:26 AM <b>Previous Site Name:</b> <b>Lot/Building Size:</b> <b>Additional Info Ordered:</b>					
<b>Nearest Intersection:</b> <b>Municipality:</b> <b>Client Prov/State:</b> ON <b>Search Radius (km):</b> 0.25 <b>X:</b> -75.69485 <b>Y:</b> 45.418498					
<a href="#">96</a>	2 of 3	N/189.5	74.9 / -1.00	Claridge Homes Corporation 96 Nepean Street Ottawa ON	GEN
<b>Generator No:</b> ON7528429 <b>Status:</b> <b>Approval Years:</b> 2011 <b>PO Box No:</b> <b>Country:</b> <b>Choice of Contact:</b>					

Map Key	Number of Records	Direction/ Distance (m)	Elev/Diff (m)	Site	DB
<b>Contam. Facility:</b> <b>MHSW Facility:</b> <b>SIC Code:</b> 236110 <b>SIC Description:</b>		<b>Co Admin:</b> <b>Phone No Admin:</b>			
<a href="#">96</a>	3 of 3	N/189.5	74.9 / -1.00	96 Nepean St Ottawa ON K2P0B3	EHS
<b>Order No:</b> 20140321051 <b>Status:</b> C <b>Report Type:</b> RSC Report (Urban) <b>Report Date:</b> 24-MAR-14 <b>Date Received:</b> 21-MAR-14 <b>Previous Site Name:</b> <b>Lot/Building Size:</b> 0.32 ha <b>Additional Info Ordered:</b>		<b>Nearest Intersection:</b> <b>Municipality:</b> Ottawa <b>Client Prov/State:</b> ON <b>Search Radius (km):</b> .25 <b>X:</b> -75.694977 <b>Y:</b> 45.418311			
<a href="#">97</a>	1 of 4	WSW/191.6	76.9 / 1.00	GVT. OF CAN. - R.C.M.P. OTTAWA A DIVISION, DRUG SECTION 400 COOPER STREET OTTAWA ON K1A 0R4	GEN
<b>Generator No:</b> ON0283126 <b>Status:</b> <b>Approval Years:</b> 86,87,88,89,90,92,93,97,98,99,00,01 <b>Contam. Facility:</b> <b>MHSW Facility:</b> <b>SIC Code:</b> 0007 <b>SIC Description:</b> LETTER ACKNOWLEDG.		<b>PO Box No:</b> <b>Country:</b> <b>Choice of Contact:</b> <b>Co Admin:</b> <b>Phone No Admin:</b>			
<b>Detail(s)</b>					
<b>Waste Class:</b> 148					
<b>Waste Class Desc:</b> INORGANIC LABORATORY CHEMICALS					
<b>Waste Class:</b> 263					
<b>Waste Class Desc:</b> ORGANIC LABORATORY CHEMICALS					
<a href="#">97</a>	2 of 4	WSW/191.6	76.9 / 1.00	GVT. OF CAN. - R.C.M.P. 18-132 OTTAWA A DIVISION, DRUG SECTION 400 COOPER STREET OTTAWA ON K1A 0R4	GEN
<b>Generator No:</b> ON0283126 <b>Status:</b> <b>Approval Years:</b> 94,95,96 <b>Contam. Facility:</b> <b>MHSW Facility:</b> <b>SIC Code:</b> 8123 <b>SIC Description:</b> POLICE SERVICES		<b>PO Box No:</b> <b>Country:</b> <b>Choice of Contact:</b> <b>Co Admin:</b> <b>Phone No Admin:</b>			
<b>Detail(s)</b>					
<b>Waste Class:</b> 148					
<b>Waste Class Desc:</b> INORGANIC LABORATORY CHEMICALS					
<b>Waste Class:</b> 263					
<b>Waste Class Desc:</b> ORGANIC LABORATORY CHEMICALS					



Map Key	Number of Records	Direction/ Distance (m)	Elev/Diff (m)	Site	DB
<a href="#">97</a>	3 of 4	WSW/191.6	76.9 / 1.00	400 Cooper Street Ottawa ON K2P 2H8	EHS
<b>Order No:</b>	20050121005			<b>Nearest Intersection:</b>	Cooper St & Bank St
<b>Status:</b>	C			<b>Municipality:</b>	
<b>Report Type:</b>				<b>Client Prov/State:</b>	ON
<b>Report Date:</b>	1/31/2005			<b>Search Radius (km):</b>	0.25
<b>Date Received:</b>	1/21/2005			<b>X:</b>	-75.697694
<b>Previous Site Name:</b>				<b>Y:</b>	45.415475
<b>Lot/Building Size:</b>					
<b>Additional Info Ordered:</b>					
<a href="#">97</a>	4 of 4	WSW/191.6	76.9 / 1.00	400 Cooper Street, Ottawa ON K2P 2H8	EHS
<b>Order No:</b>	20070201023			<b>Nearest Intersection:</b>	
<b>Status:</b>	C			<b>Municipality:</b>	
<b>Report Type:</b>	CAN - Custom Report			<b>Client Prov/State:</b>	
<b>Report Date:</b>	2/7/2007			<b>Search Radius (km):</b>	0.25
<b>Date Received:</b>	2/1/2007			<b>X:</b>	-75.697734
<b>Previous Site Name:</b>				<b>Y:</b>	45.415526
<b>Lot/Building Size:</b>					
<b>Additional Info Ordered:</b>					
<a href="#">98</a>	1 of 1	WSW/191.7	76.9 / 1.00	400 Cooper Street Ottawa ON K2P 2N1	EHS
<b>Order No:</b>	20190926204			<b>Nearest Intersection:</b>	
<b>Status:</b>	C			<b>Municipality:</b>	
<b>Report Type:</b>	Standard Report			<b>Client Prov/State:</b>	QC
<b>Report Date:</b>	01-OCT-19			<b>Search Radius (km):</b>	.25
<b>Date Received:</b>	26-SEP-19			<b>X:</b>	-75.697355
<b>Previous Site Name:</b>				<b>Y:</b>	45.415736
<b>Lot/Building Size:</b>					
<b>Additional Info Ordered:</b>	Fire Insur. Maps and/or Site Plans; City Directory				
<a href="#">99</a>	1 of 1	WNW/192.6	76.9 / 1.00	WALLACK'S ART & DRAFTING 231 BANK ST OTTAWA ON K2P 1W9	SCT
<b>Established:</b>					
<b>Plant Size (ft²):</b>	0				
<b>Employment:</b>	20				
<b>--Details--</b>					
<b>Description:</b>	MEASURING & CONTROLLING DEVICES, N.E.C.				
<b>SIC/NAICS Code:</b>	3829				
<b>Description:</b>	LEAD PENCILS, CRAYONS, & ARTISTS' MATERIALS				
<b>SIC/NAICS Code:</b>	3952				
<b>Description:</b>	MARKING DEVICES				
<b>SIC/NAICS Code:</b>	3953				
<a href="#">100</a>	1 of 7	W/195.0	77.1 / 1.20	240 Bank Street Ottawa ON K2P 1X4	EHS
<b>Order No:</b>	20050923002			<b>Nearest Intersection:</b>	

Map Key	Number of Records	Direction/ Distance (m)	Elev/Diff (m)	Site	DB
<b>Status:</b> C <b>Report Type:</b> Basic Report <b>Report Date:</b> 10/3/2005 <b>Date Received:</b> 9/23/2005 <b>Previous Site Name:</b> <b>Lot/Building Size:</b> <b>Additional Info Ordered:</b>					
<b>Municipality:</b> <b>Client Prov/State:</b> ON <b>Search Radius (km):</b> 0.25 <b>X:</b> -75.697626 <b>Y:</b> 45.416523					
<a href="#">100</a>	2 of 7	W/195.0	77.1 / 1.20	240 Bank Street Ottawa ON K2P 1X4	EHS
<b>Order No:</b> 20120207002 <b>Status:</b> C <b>Report Type:</b> Custom Report <b>Report Date:</b> 2/13/2012 9:30:56 AM <b>Date Received:</b> 2/7/2012 9:28:54 AM <b>Previous Site Name:</b> <b>Lot/Building Size:</b> <b>Additional Info Ordered:</b>					
<b>Nearest Intersection:</b> <b>Municipality:</b> <b>Client Prov/State:</b> ON <b>Search Radius (km):</b> 0.25 <b>X:</b> -75.697546 <b>Y:</b> 45.416509					
<a href="#">100</a>	3 of 7	W/195.0	77.1 / 1.20	Al's Care Pharmacy 240 Bank Street Ottawa ON K2P1X4	GEN
<b>Generator No:</b> ON2848712 <b>Status:</b> <b>Approval Years:</b> 2014 <b>Contam. Facility:</b> No <b>MHSW Facility:</b> No <b>SIC Code:</b> 446110 <b>SIC Description:</b> 446110					
<b>PO Box No:</b> <b>Country:</b> Canada <b>Choice of Contact:</b> CO_ADMIN <b>Co Admin:</b> Julia Moussa <b>Phone No Admin:</b> 6134222900 Ext.					
<b>Detail(s)</b>					
<b>Waste Class:</b> 261 <b>Waste Class Desc:</b> PHARMACEUTICALS					
<b>Waste Class:</b> 312 <b>Waste Class Desc:</b> PATHOLOGICAL WASTES					
<a href="#">100</a>	4 of 7	W/195.0	77.1 / 1.20	240 Bank Street Ottawa ON K2P 1X4	EHS
<b>Order No:</b> 20181010039 <b>Status:</b> C <b>Report Type:</b> Standard Report <b>Report Date:</b> 15-OCT-18 <b>Date Received:</b> 10-OCT-18 <b>Previous Site Name:</b> <b>Lot/Building Size:</b> <b>Additional Info Ordered:</b>					
<b>Nearest Intersection:</b> <b>Municipality:</b> <b>Client Prov/State:</b> ON <b>Search Radius (km):</b> .25 <b>X:</b> -75.697626 <b>Y:</b> 45.41644					
<a href="#">100</a>	5 of 7	W/195.0	77.1 / 1.20	240 Bank Street Ottawa ON K2P 1X4	EHS
<b>Order No:</b> 20200224086 <b>Status:</b> C <b>Report Type:</b> Standard Report <b>Report Date:</b> 27-FEB-20					
<b>Nearest Intersection:</b> <b>Municipality:</b> <b>Client Prov/State:</b> ON <b>Search Radius (km):</b> .25					

Map Key	Number of Records	Direction/ Distance (m)	Elev/Diff (m)	Site	DB
<b>Date Received:</b> 24-FEB-20 <b>Previous Site Name:</b> <b>Lot/Building Size:</b> <b>Additional Info Ordered:</b>					
<a href="#">100</a>	6 of 7	W/195.0	77.1 / 1.20	240 Bank Street Ottawa ON K2P 1X4	EHS
<b>Order No:</b> 20200224086 <b>Status:</b> C <b>Report Type:</b> Standard Report <b>Report Date:</b> 27-FEB-20 <b>Date Received:</b> 24-FEB-20 <b>Previous Site Name:</b> <b>Lot/Building Size:</b> <b>Additional Info Ordered:</b>					
<b>Nearest Intersection:</b> <b>Municipality:</b> <b>Client Prov/State:</b> ON <b>Search Radius (km):</b> .25 <b>X:</b> -75.6976257 <b>Y:</b> 45.41644					
<a href="#">100</a>	7 of 7	W/195.0	77.1 / 1.20	240 Bank Street Ottawa ON K2P 1X4	EHS
<b>Order No:</b> 20200224086 <b>Status:</b> C <b>Report Type:</b> Standard Report <b>Report Date:</b> 27-FEB-20 <b>Date Received:</b> 24-FEB-20 <b>Previous Site Name:</b> <b>Lot/Building Size:</b> <b>Additional Info Ordered:</b>					
<b>Nearest Intersection:</b> <b>Municipality:</b> <b>Client Prov/State:</b> ON <b>Search Radius (km):</b> .25 <b>X:</b> -75.6976257 <b>Y:</b> 45.41644					
<a href="#">101</a>	1 of 2	SW/195.3	76.9 / 1.00	380 &386 Somerset St W/296 Bank St Ottawa ON	EHS
<b>Order No:</b> 20040317015 <b>Status:</b> C <b>Report Type:</b> Custom Report <b>Report Date:</b> 3/26/04 <b>Date Received:</b> 3/17/04 <b>Previous Site Name:</b> <b>Lot/Building Size:</b> <b>Additional Info Ordered:</b>					
<b>Nearest Intersection:</b> Bank St & Sommerset St W <b>Municipality:</b> <b>Client Prov/State:</b> ON <b>Search Radius (km):</b> 0.25 <b>X:</b> -75.696447 <b>Y:</b> 45.415117					
<a href="#">101</a>	2 of 2	SW/195.3	76.9 / 1.00	DUFRESNE PILING COMPANY (1967) LTD. 380 SOMERSET STREET WEST OTTAWA ON K2P 2R2	GEN
<b>Generator No:</b> ON3389146 <b>Status:</b> <b>Approval Years:</b> 04 <b>Contam. Facility:</b> <b>MHSW Facility:</b> <b>SIC Code:</b> 213117 <b>SIC Description:</b> Contract Drilling (except Oil and Gas)					
<b>PO Box No:</b> <b>Country:</b> <b>Choice of Contact:</b> <b>Co Admin:</b> <b>Phone No Admin:</b>					
<a href="#">102</a>	1 of 1	SW/195.3	76.9 / 1.00	296 Bank St Ottawa ON K2P1X8	EHS
<b>Order No:</b> 20150427034 <b>Status:</b> C					
<b>Nearest Intersection:</b> <b>Municipality:</b>					

Map Key	Number of Records	Direction/ Distance (m)	Elev/Diff (m)	Site	DB
<b>Report Type:</b>	Standard Report			<b>Client Prov/State:</b> ON	
<b>Report Date:</b>	11-MAY-15			<b>Search Radius (km):</b> .25	
<b>Date Received:</b>	04-MAY-15			<b>X:</b> -75.696543	
<b>Previous Site Name:</b>				<b>Y:</b> 45.41482	
<b>Lot/Building Size:</b>					
<b>Additional Info Ordered:</b>	City Directory				

<a href="#">103</a>	1 of 1	NW/196.2	75.8 / -0.03	OTTAWA CITY - SOMERSET ST. O'CONNOR ST./NEPEAN ST. OTTAWA CITY ON	CA
<b>Certificate #:</b>	3-0495-92-				
<b>Application Year:</b>	92				
<b>Issue Date:</b>	5/12/1992				
<b>Approval Type:</b>	Municipal sewage				
<b>Status:</b>	Approved				
<b>Application Type:</b>					
<b>Client Name:</b>					
<b>Client Address:</b>					
<b>Client City:</b>					
<b>Client Postal Code:</b>					
<b>Project Description:</b>					
<b>Contaminants:</b>					
<b>Emission Control:</b>					

<a href="#">104</a>	1 of 1	NNW/197.9	75.9 / 0.00	ON	BORE
<b>Borehole ID:</b>	613333			<b>Inclin FLG:</b> No	
<b>OGF ID:</b>	215514631			<b>SP Status:</b> Initial Entry	
<b>Status:</b>				<b>Surv Elev:</b> No	
<b>Type:</b>	Borehole			<b>Piezometer:</b> No	
<b>Use:</b>				<b>Primary Name:</b>	
<b>Completion Date:</b>				<b>Municipality:</b>	
<b>Static Water Level:</b>	15.5			<b>Lot:</b>	
<b>Primary Water Use:</b>				<b>Township:</b>	
<b>Sec. Water Use:</b>				<b>Latitude DD:</b> 45.418272	
<b>Total Depth m:</b>	-999			<b>Longitude DD:</b> -75.695674	
<b>Depth Ref:</b>	Ground Surface			<b>UTM Zone:</b> 18	
<b>Depth Elev:</b>				<b>Easting:</b> 445571	
<b>Drill Method:</b>				<b>Northing:</b> 5029652	
<b>Orig Ground Elev m:</b>	71.6			<b>Location Accuracy:</b>	
<b>Elev Reliabil Note:</b>				<b>Accuracy:</b> Not Applicable	
<b>DEM Ground Elev m:</b>	72.3				
<b>Concession:</b>					
<b>Location D:</b>					
<b>Survey D:</b>					
<b>Comments:</b>					

#### Borehole Geology Stratum

<b>Geology Stratum ID:</b>	218394666	<b>Mat Consistency:</b>	
<b>Top Depth:</b>	0	<b>Material Moisture:</b>	
<b>Bottom Depth:</b>	1.5	<b>Material Texture:</b>	
<b>Material Color:</b>	Brown	<b>Non Geo Mat Type:</b>	
<b>Material 1:</b>	Sand	<b>Geologic Formation:</b>	
<b>Material 2:</b>		<b>Geologic Group:</b>	
<b>Material 3:</b>		<b>Geologic Period:</b>	
<b>Material 4:</b>		<b>Depositional Gen:</b>	
<b>Gsc Material Description:</b>			
<b>Stratum Description:</b>	SAND. BROWN.		

**Geology Stratum ID:** 218394668  
**Top Depth:** 3.7  
**Bottom Depth:**  
**Material Color:** Grey  
**Material 1:** Clay  
**Material 2:**  
**Material 3:**  
**Material 4:**  
**Gsc Material Description:**  
**Stratum Description:** CLAY. GREY,FRACTURED. Y. GREY,STIFF. SAND. LOOSE, WATER STABLE AT 184.0 FEET.SAND. COM  
 \*\*Note: Many records provided by the department have a truncated [Stratum Description] field.

**Geology Stratum ID:** 218394667  
**Top Depth:** 1.5  
**Bottom Depth:** 3.7  
**Material Color:** Brown  
**Material 1:** Clay  
**Material 2:**  
**Material 3:**  
**Material 4:**  
**Gsc Material Description:**  
**Stratum Description:** CLAY. BROWN,FRACTURED.

Source

**Source Type:** Data Survey  
**Source Orig:** Geological Survey of Canada  
**Source Date:** 1956-1972  
**Confidence:** M  
**Observatio:**  
**Source Name:** Urban Geology Automated Information System (UGAIS)  
**Source Details:** File: OTTAWA2.txt RecordID: 058410 NTS\_Sheet: 31G05G  
**Confiden 1:** Reliable information but incomplete.

Source List

**Source Identifier:** 1  
**Source Type:** Data Survey  
**Source Date:** 1956-1972  
**Scale or Resolution:** Varies  
**Source Name:** Urban Geology Automated Information System (UGAIS)  
**Source Originators:** Geological Survey of Canada

**105**    **1 of 1**    **SSW/199.7**    **76.9 / 1.00**    **180 WALLER ST OTTAWA ON**    **WWIS**

**Well ID:** 7212067  
**Construction Date:**  
**Primary Water Use:** Monitoring and Test Hole  
**Sec. Water Use:**  
**Final Well Status:** Monitoring and Test Hole  
**Water Type:**  
**Casing Material:**  
**Audit No:** Z177969  
**Tag:** A152703  
**Construction Method:**  
**Elevation (m):**  
**Elevation Reliability:**  
**Depth to Bedrock:**  
**Well Depth:**  
**Overburden/Bedrock:**  
**Pump Rate:**

**Data Entry Status:**  
**Data Src:**  
**Date Received:** 11/28/2013  
**Selected Flag:** Yes  
**Abandonment Rec:**  
**Contractor:** 7241  
**Form Version:** 7  
**Owner:**  
**Street Name:** 180 WALLER ST  
**County:** OTTAWA  
**Municipality:** NEPEAN TOWNSHIP  
**Site Info:**  
**Lot:**  
**Concession:**  
**Concession Name:**  
**Easting NAD83:**

<b>Map Key</b>	<b>Number of Records</b>	<b>Direction/ Distance (m)</b>	<b>Elev/Diff (m)</b>	<b>Site</b>	<b>DB</b>
<b>Static Water Level:</b> <b>Flowing (Y/N):</b> <b>Flow Rate:</b> <b>Clear/Cloudy:</b>				<b>Northing NAD83:</b> <b>Zone:</b> <b>UTM Reliability:</b>	
<b>PDF URL (Map):</b>		https://d2khazk8e83rdv.cloudfront.net/moe_mapping/downloads/2Water/Wells_pdfs/721\7212067.pdf			

**Bore Hole Information**

<b>Bore Hole ID:</b>	1004655744	<b>Elevation:</b>	72.608963
<b>DP2BR:</b>		<b>Elevrc:</b>	
<b>Spatial Status:</b>		<b>Zone:</b>	18
<b>Code OB:</b>		<b>East83:</b>	445563
<b>Code OB Desc:</b>		<b>North83:</b>	5029224
<b>Open Hole:</b>		<b>Org CS:</b>	UTM83
<b>Cluster Kind:</b>		<b>UTMRC:</b>	4
<b>Date Completed:</b>	10/15/2013	<b>UTMRC Desc:</b>	margin of error : 30 m - 100 m
<b>Remarks:</b>		<b>Location Method:</b>	wwr
<b>Elevrc Desc:</b>			
<b>Location Source Date:</b>			
<b>Improvement Location Source:</b>			
<b>Improvement Location Method:</b>			
<b>Source Revision Comment:</b>			
<b>Supplier Comment:</b>			

**Overburden and Bedrock**

**Materials Interval**

<b>Formation ID:</b>	1004978360
<b>Layer:</b>	2
<b>Color:</b>	6
<b>General Color:</b>	BROWN
<b>Mat1:</b>	28
<b>Most Common Material:</b>	SAND
<b>Mat2:</b>	85
<b>Mat2 Desc:</b>	SOFT
<b>Mat3:</b>	
<b>Mat3 Desc:</b>	
<b>Formation Top Depth:</b>	.31
<b>Formation End Depth:</b>	1.83
<b>Formation End Depth UOM:</b>	m

**Overburden and Bedrock**

**Materials Interval**

<b>Formation ID:</b>	1004978359
<b>Layer:</b>	1
<b>Color:</b>	6
<b>General Color:</b>	BROWN
<b>Mat1:</b>	02
<b>Most Common Material:</b>	TOPSOIL
<b>Mat2:</b>	85
<b>Mat2 Desc:</b>	SOFT
<b>Mat3:</b>	
<b>Mat3 Desc:</b>	
<b>Formation Top Depth:</b>	0
<b>Formation End Depth:</b>	.31
<b>Formation End Depth UOM:</b>	m

**Overburden and Bedrock**

**Materials Interval**

<b>Map Key</b>	<b>Number of Records</b>	<b>Direction/ Distance (m)</b>	<b>Elev/Diff (m)</b>	<b>Site</b>	<b>DB</b>
<b>Formation ID:</b>		1004978361			
<b>Layer:</b>		3			
<b>Color:</b>		2			
<b>General Color:</b>		GREY			
<b>Mat1:</b>		05			
<b>Most Common Material:</b>		CLAY			
<b>Mat2:</b>		06			
<b>Mat2 Desc:</b>		SILT			
<b>Mat3:</b>		85			
<b>Mat3 Desc:</b>		SOFT			
<b>Formation Top Depth:</b>		1.83			
<b>Formation End Depth:</b>		6.1			
<b>Formation End Depth UOM:</b>		m			
<b><u>Annular Space/Abandonment Sealing Record</u></b>					
<b>Plug ID:</b>		1004978370			
<b>Layer:</b>		2			
<b>Plug From:</b>		0.31			
<b>Plug To:</b>		2.74			
<b>Plug Depth UOM:</b>		m			
<b><u>Annular Space/Abandonment Sealing Record</u></b>					
<b>Plug ID:</b>		1004978371			
<b>Layer:</b>		3			
<b>Plug From:</b>		2.74			
<b>Plug To:</b>		6.1			
<b>Plug Depth UOM:</b>		m			
<b><u>Annular Space/Abandonment Sealing Record</u></b>					
<b>Plug ID:</b>		1004978369			
<b>Layer:</b>		1			
<b>Plug From:</b>		0			
<b>Plug To:</b>		0.31			
<b>Plug Depth UOM:</b>		m			
<b><u>Method of Construction &amp; Well Use</u></b>					
<b>Method Construction ID:</b>		1004978368			
<b>Method Construction Code:</b>		D			
<b>Method Construction:</b>		Direct Push			
<b>Other Method Construction:</b>					
<b><u>Pipe Information</u></b>					
<b>Pipe ID:</b>		1004978358			
<b>Casing No:</b>		0			
<b>Comment:</b>					
<b>Alt Name:</b>					
<b><u>Construction Record - Casing</u></b>					
<b>Casing ID:</b>		1004978364			
<b>Layer:</b>		1			
<b>Material:</b>		5			

Map Key	Number of Records	Direction/ Distance (m)	Elev/Diff (m)	Site	DB
<b>Open Hole or Material:</b>		PLASTIC			
<b>Depth From:</b>		0			
<b>Depth To:</b>		3.1			
<b>Casing Diameter:</b>		3.45			
<b>Casing Diameter UOM:</b>		cm			
<b>Casing Depth UOM:</b>		m			
<b><u>Construction Record - Screen</u></b>					
<b>Screen ID:</b>		1004978365			
<b>Layer:</b>		1			
<b>Slot:</b>		10			
<b>Screen Top Depth:</b>		3.1			
<b>Screen End Depth:</b>		6.1			
<b>Screen Material:</b>		5			
<b>Screen Depth UOM:</b>		m			
<b>Screen Diameter UOM:</b>		cm			
<b>Screen Diameter:</b>		4.21			
<b><u>Water Details</u></b>					
<b>Water ID:</b>		1004978363			
<b>Layer:</b>					
<b>Kind Code:</b>					
<b>Kind:</b>					
<b>Water Found Depth:</b>					
<b>Water Found Depth UOM:</b>		m			
<b><u>Hole Diameter</u></b>					
<b>Hole ID:</b>		1004978362			
<b>Diameter:</b>		8.25			
<b>Depth From:</b>		0			
<b>Depth To:</b>		6.1			
<b>Hole Depth UOM:</b>		m			
<b>Hole Diameter UOM:</b>		cm			

<a href="#">106</a>	1 of 3	SSW/200.0	76.9 / 1.00	384 MacLaren Street, Ottawa ON	INC
<b>Incident No:</b>		710966		<b>Any Health Impact:</b> No	
<b>Incident ID:</b>		2867936		<b>Any Enviro Impact:</b> No	
<b>Instance No:</b>				<b>Service Interrupted:</b> Yes	
<b>Status Code:</b>		Causal Analysis Complete		<b>Was Prop Damaged:</b> Yes	
<b>Attribute Category:</b>		FS-Perform L1 Incident Insp		<b>Reside App. Type:</b>	
<b>Context:</b>				<b>Commer App. Type:</b>	
<b>Date of Occurrence:</b>		2012/01/03 00:00:00		<b>Indus App. Type:</b>	
<b>Time of Occurrence:</b>		01:49:00		<b>Institut App. Type:</b>	
<b>Incident Created On:</b>				<b>Venting Type:</b>	
<b>Instance Creation Dt:</b>				<b>Vent Conn Mater:</b>	
<b>Instance Install Dt:</b>				<b>Vent Chimney Mater:</b>	
<b>Occur Insp Start Date:</b>		2012/01/03 00:00:00		<b>Pipeline Type:</b> Service / Riser Distribution Pipeline	
<b>Approx Quant Rel:</b>				<b>Pipeline Involved:</b>	
<b>Tank Capacity:</b>				<b>Pipe Material:</b> Steel	
<b>Fuels Occur Type:</b>		Vapour Release		<b>Depth Ground Cover:</b> N/A	
<b>Fuel Type Involved:</b>		Natural Gas		<b>Regulator Location:</b> Outside	
<b>Enforcement Policy:</b>		NULL		<b>Regulator Type:</b> Service Regulator (up to 60 psi intake)	
<b>Prc Escalation Req:</b>		NULL		<b>Operation Pressure:</b> 65	
<b>Tank Material Type:</b>				<b>Liquid Prop Make:</b>	
<b>Tank Storage Type:</b>				<b>Liquid Prop Model:</b>	
<b>Tank Location Type:</b>				<b>Liquid Prop Serial No:</b>	
<b>Pump Flow Rate Cap:</b>				<b>Liquid Prop Notes:</b>	



Map Key	Number of Records	Direction/ Distance (m)	Elev/Diff (m)	Site	DB
<b>Task No:</b>	3664254			<b>Equipment Type:</b>	
<b>Notes:</b>				<b>Equipment Model:</b>	
<b>Drainage System:</b>				<b>Serial No:</b>	
<b>Sub Surface Contam.:</b>				<b>Cylinder Capacity:</b>	
<b>Aff Prop Use Water:</b>				<b>Cylinder Cap Units:</b>	
<b>Contam. Migrated:</b>				<b>Cylinder Mat Type:</b>	
<b>Contact Natural Env:</b>				<b>Near Body of Water:</b>	
<b>Incident Location:</b>	384 MacLaren Street, Ottawa - Vapour Release				
<b>Occurrence Narrative:</b>	Sidewalk machine struck meter set, snapping off steel riser at ground level.				
<b>Operation Type Involved:</b>	Commercial (e.g. restaurant, business unit, etc)				
<b>Item:</b>					
<b>Item Description:</b>					
<b>Device Installed Location:</b>					
<b>106</b>	<b>2 of 3</b>	<b>SSW/200.0</b>	<b>76.9 / 1.00</b>	<b>Enbridge Gas Distribution Inc. 384 MacLaren St Ottawa ON K2P 0M8</b>	<b>SPL</b>
<b>Ref No:</b>	2456-8Q6D6F			<b>Discharger Report:</b>	
<b>Site No:</b>				<b>Material Group:</b>	
<b>Incident Dt:</b>	03-JAN-12			<b>Health/Env Conseq:</b>	
<b>Year:</b>				<b>Client Type:</b>	
<b>Incident Cause:</b>	Discharge or Emission to Air			<b>Sector Type:</b>	Pipeline
<b>Incident Event:</b>				<b>Agency Involved:</b>	
<b>Contaminant Code:</b>	35			<b>Nearest Watercourse:</b>	
<b>Contaminant Name:</b>	NATURAL GAS (METHANE)			<b>Site Address:</b>	384 MacLaren St
<b>Contaminant Limit 1:</b>				<b>Site District Office:</b>	
<b>Contam Limit Freq 1:</b>				<b>Site Postal Code:</b>	
<b>Contaminant UN No 1:</b>				<b>Site Region:</b>	
<b>Environment Impact:</b>	Not Anticipated			<b>Site Municipality:</b>	Ottawa
<b>Nature of Impact:</b>				<b>Site Lot:</b>	
<b>Receiving Medium:</b>	Sewage - Municipal/Private and Commercial			<b>Site Conc:</b>	
<b>Receiving Env:</b>				<b>Northing:</b>	
<b>MOE Response:</b>	Referral to others			<b>Easting:</b>	
<b>Dt MOE Arvl on Scn:</b>				<b>Site Geo Ref Accu:</b>	
<b>MOE Reported Dt:</b>	03-JAN-12			<b>Site Map Datum:</b>	
<b>Dt Document Closed:</b>				<b>SAC Action Class:</b>	TSSA - Fuel Safety Branch
<b>Incident Reason:</b>	Equipment/Vehicles			<b>Source Type:</b>	
<b>Site Name:</b>	384 MacLaren St<UNOFFICIAL>				
<b>Site County/District:</b>					
<b>Site Geo Ref Meth:</b>					
<b>Incident Summary:</b>	TSSA: 1/2 Inch Line Strike, made safe				
<b>Contaminant Qty:</b>					
<b>106</b>	<b>3 of 3</b>	<b>SSW/200.0</b>	<b>76.9 / 1.00</b>	<b>384 MC LAUREN RD OTTAWA ON</b>	<b>WWIS</b>
<b>Well ID:</b>	7212003			<b>Data Entry Status:</b>	
<b>Construction Date:</b>				<b>Data Src:</b>	
<b>Primary Water Use:</b>	Monitoring and Test Hole			<b>Date Received:</b>	11/28/2013
<b>Sec. Water Use:</b>				<b>Selected Flag:</b>	Yes
<b>Final Well Status:</b>	Monitoring and Test Hole			<b>Abandonment Rec:</b>	
<b>Water Type:</b>				<b>Contractor:</b>	7241
<b>Casing Material:</b>				<b>Form Version:</b>	7
<b>Audit No:</b>	Z177968			<b>Owner:</b>	
<b>Tag:</b>	A152603			<b>Street Name:</b>	384 MC LAUREN RD
<b>Construction Method:</b>				<b>County:</b>	OTTAWA
<b>Elevation (m):</b>				<b>Municipality:</b>	NEPEAN TOWNSHIP
<b>Elevation Reliability:</b>				<b>Site Info:</b>	
<b>Depth to Bedrock:</b>				<b>Lot:</b>	
<b>Well Depth:</b>				<b>Concession:</b>	
<b>Overburden/Bedrock:</b>				<b>Concession Name:</b>	

<b>Map Key</b>	<b>Number of Records</b>	<b>Direction/ Distance (m)</b>	<b>Elev/Diff (m)</b>	<b>Site</b>	<b>DB</b>
<b>Pump Rate:</b>				<b>Easting NAD83:</b>	
<b>Static Water Level:</b>				<b>Northing NAD83:</b>	
<b>Flowing (Y/N):</b>				<b>Zone:</b>	
<b>Flow Rate:</b>				<b>UTM Reliability:</b>	
<b>Clear/Cloudy:</b>					

**PDF URL (Map):** [https://d2khazk8e83rdv.cloudfront.net/moe\\_mapping/downloads/2Water/Wells\\_pdfs/721\7212003.pdf](https://d2khazk8e83rdv.cloudfront.net/moe_mapping/downloads/2Water/Wells_pdfs/721\7212003.pdf)

**Bore Hole Information**

<b>Bore Hole ID:</b>	1004655469	<b>Elevation:</b>	72.757598
<b>DP2BR:</b>		<b>Elevrc:</b>	
<b>Spatial Status:</b>		<b>Zone:</b>	18
<b>Code OB:</b>		<b>East83:</b>	445546
<b>Code OB Desc:</b>		<b>North83:</b>	5029231
<b>Open Hole:</b>		<b>Org CS:</b>	UTM83
<b>Cluster Kind:</b>		<b>UTMRC:</b>	4
<b>Date Completed:</b>	10/15/2013	<b>UTMRC Desc:</b>	margin of error : 30 m - 100 m
<b>Remarks:</b>		<b>Location Method:</b>	wwr
<b>Elevrc Desc:</b>			
<b>Location Source Date:</b>			
<b>Improvement Location Source:</b>			
<b>Improvement Location Method:</b>			
<b>Source Revision Comment:</b>			
<b>Supplier Comment:</b>			

**Overburden and Bedrock**

**Materials Interval**

<b>Formation ID:</b>	1004976192
<b>Layer:</b>	1
<b>Color:</b>	2
<b>General Color:</b>	GREY
<b>Mat1:</b>	11
<b>Most Common Material:</b>	GRAVEL
<b>Mat2:</b>	73
<b>Mat2 Desc:</b>	HARD
<b>Mat3:</b>	
<b>Mat3 Desc:</b>	
<b>Formation Top Depth:</b>	0
<b>Formation End Depth:</b>	.31
<b>Formation End Depth UOM:</b>	m

**Overburden and Bedrock**

**Materials Interval**

<b>Formation ID:</b>	1004976193
<b>Layer:</b>	2
<b>Color:</b>	6
<b>General Color:</b>	BROWN
<b>Mat1:</b>	28
<b>Most Common Material:</b>	SAND
<b>Mat2:</b>	11
<b>Mat2 Desc:</b>	GRAVEL
<b>Mat3:</b>	77
<b>Mat3 Desc:</b>	LOOSE
<b>Formation Top Depth:</b>	.31
<b>Formation End Depth:</b>	2.13
<b>Formation End Depth UOM:</b>	m

**Overburden and Bedrock**

**Materials Interval**

<b>Map Key</b>	<b>Number of Records</b>	<b>Direction/ Distance (m)</b>	<b>Elev/Diff (m)</b>	<b>Site</b>	<b>DB</b>
<b>Formation ID:</b>		1004976194			
<b>Layer:</b>		3			
<b>Color:</b>		2			
<b>General Color:</b>		GREY			
<b>Mat1:</b>		05			
<b>Most Common Material:</b>		CLAY			
<b>Mat2:</b>		06			
<b>Mat2 Desc:</b>		SILT			
<b>Mat3:</b>		85			
<b>Mat3 Desc:</b>		SOFT			
<b>Formation Top Depth:</b>		2.13			
<b>Formation End Depth:</b>		6.1			
<b>Formation End Depth UOM:</b>		m			
<b><u>Annular Space/Abandonment Sealing Record</u></b>					
<b>Plug ID:</b>		1004976203			
<b>Layer:</b>		2			
<b>Plug From:</b>		0.31			
<b>Plug To:</b>		2.74			
<b>Plug Depth UOM:</b>		m			
<b><u>Annular Space/Abandonment Sealing Record</u></b>					
<b>Plug ID:</b>		1004976204			
<b>Layer:</b>		3			
<b>Plug From:</b>		2.74			
<b>Plug To:</b>		6.1			
<b>Plug Depth UOM:</b>		m			
<b><u>Annular Space/Abandonment Sealing Record</u></b>					
<b>Plug ID:</b>		1004976202			
<b>Layer:</b>		1			
<b>Plug From:</b>		0			
<b>Plug To:</b>		0.31			
<b>Plug Depth UOM:</b>		m			
<b><u>Method of Construction &amp; Well Use</u></b>					
<b>Method Construction ID:</b>		1004976201			
<b>Method Construction Code:</b>		D			
<b>Method Construction:</b>		Direct Push			
<b>Other Method Construction:</b>					
<b><u>Pipe Information</u></b>					
<b>Pipe ID:</b>		1004976191			
<b>Casing No:</b>		0			
<b>Comment:</b>					
<b>Alt Name:</b>					
<b><u>Construction Record - Casing</u></b>					
<b>Casing ID:</b>		1004976197			
<b>Layer:</b>		1			

Map Key	Number of Records	Direction/ Distance (m)	Elev/Diff (m)	Site	DB
<b>Material:</b>					
	5				
<b>Open Hole or Material:</b>					
		PLASTIC			
<b>Depth From:</b>					
	0				
<b>Depth To:</b>					
	3.1				
<b>Casing Diameter:</b>					
	3.45				
<b>Casing Diameter UOM:</b>					
	cm				
<b>Casing Depth UOM:</b>					
	m				
<b>Construction Record - Screen</b>					
<b>Screen ID:</b>					
	1004976198				
<b>Layer:</b>					
	1				
<b>Slot:</b>					
	10				
<b>Screen Top Depth:</b>					
	3.1				
<b>Screen End Depth:</b>					
	6.1				
<b>Screen Material:</b>					
	5				
<b>Screen Depth UOM:</b>					
	m				
<b>Screen Diameter UOM:</b>					
	cm				
<b>Screen Diameter:</b>					
	4.21				
<b>Water Details</b>					
<b>Water ID:</b>					
	1004976196				
<b>Layer:</b>					
<b>Kind Code:</b>					
<b>Kind:</b>					
<b>Water Found Depth:</b>					
<b>Water Found Depth UOM:</b>					
	m				
<b>Hole Diameter</b>					
<b>Hole ID:</b>					
	1004976195				
<b>Diameter:</b>					
	5.71				
<b>Depth From:</b>					
	0				
<b>Depth To:</b>					
	6.1				
<b>Hole Depth UOM:</b>					
	m				
<b>Hole Diameter UOM:</b>					
	cm				

**107**    1 of 1    **WNW/200.8**    **76.9 / 1.00**    **ON**    **WWIS**

<b>Well ID:</b>	7296899	<b>Data Entry Status:</b>	Yes
<b>Construction Date:</b>		<b>Data Src:</b>	
<b>Primary Water Use:</b>		<b>Date Received:</b>	10/6/2017
<b>Sec. Water Use:</b>		<b>Selected Flag:</b>	Yes
<b>Final Well Status:</b>		<b>Abandonment Rec:</b>	
<b>Water Type:</b>		<b>Contractor:</b>	7328
<b>Casing Material:</b>		<b>Form Version:</b>	8
<b>Audit No:</b>	C30157	<b>Owner:</b>	
<b>Tag:</b>	A203689	<b>Street Name:</b>	
<b>Construction Method:</b>		<b>County:</b>	OTTAWA
<b>Elevation (m):</b>		<b>Municipality:</b>	NEPEAN TOWNSHIP
<b>Elevation Reliability:</b>		<b>Site Info:</b>	
<b>Depth to Bedrock:</b>		<b>Lot:</b>	
<b>Well Depth:</b>		<b>Concession:</b>	
<b>Overburden/Bedrock:</b>		<b>Concession Name:</b>	
<b>Pump Rate:</b>		<b>Easting NAD83:</b>	
<b>Static Water Level:</b>		<b>Northing NAD83:</b>	
<b>Flowing (Y/N):</b>		<b>Zone:</b>	
<b>Flow Rate:</b>		<b>UTM Reliability:</b>	
<b>Clear/Cloudy:</b>			

Map Key	Number of Records	Direction/ Distance (m)	Elev/Diff (m)	Site	DB
---------	-------------------	----------------------------	------------------	------	----

PDF URL (Map):

**Bore Hole Information**

<b>Bore Hole ID:</b>	1006764387	<b>Elevation:</b>	72.081802
<b>DP2BR:</b>		<b>Elevrc:</b>	
<b>Spatial Status:</b>		<b>Zone:</b>	18
<b>Code OB:</b>		<b>East83:</b>	445448
<b>Code OB Desc:</b>		<b>North83:</b>	5029568
<b>Open Hole:</b>		<b>Org CS:</b>	UTM83
<b>Cluster Kind:</b>		<b>UTMRC:</b>	4
<b>Date Completed:</b>	8/24/2017	<b>UTMRC Desc:</b>	margin of error : 30 m - 100 m
<b>Remarks:</b>		<b>Location Method:</b>	wwr
<b>Elevrc Desc:</b>			
<b>Location Source Date:</b>			
<b>Improvement Location Source:</b>			
<b>Improvement Location Method:</b>			
<b>Source Revision Comment:</b>			
<b>Supplier Comment:</b>			

<a href="#">108</a>	1 of 1	SW/201.0	76.9 / 1.00	Soundmaster Ltd. 386 MacLaren St Ottawa ON K2P 0M8	SCT
---------------------	--------	----------	-------------	--	-----

**Established:** 01-OCT-47  
**Plant Size (ft²):** 2000  
**Employment:**

**--Details--**

**Description:** Radio and Television Broadcasting and Wireless Communications Equipment Manufacturing  
**SIC/NAICS Code:** 334220

**Description:** Semiconductor and Other Electronic Component Manufacturing  
**SIC/NAICS Code:** 334410

**Description:** Audio and Video Equipment Manufacturing  
**SIC/NAICS Code:** 334310

**Description:** Audio and Video Equipment Manufacturing  
**SIC/NAICS Code:** 334310

<a href="#">109</a>	1 of 1	SSW/202.2	76.9 / 1.00	384 MCLAUREN RD OTTAWA ON	WWIS
---------------------	--------	-----------	-------------	------------------------------	------

<b>Well ID:</b>	7212004	<b>Data Entry Status:</b>	
<b>Construction Date:</b>		<b>Data Src:</b>	
<b>Primary Water Use:</b>	Monitoring and Test Hole	<b>Date Received:</b>	11/28/2013
<b>Sec. Water Use:</b>		<b>Selected Flag:</b>	Yes
<b>Final Well Status:</b>	Monitoring and Test Hole	<b>Abandonment Rec:</b>	
<b>Water Type:</b>		<b>Contractor:</b>	7241
<b>Casing Material:</b>		<b>Form Version:</b>	7
<b>Audit No:</b>	Z177967	<b>Owner:</b>	
<b>Tag:</b>	A150791	<b>Street Name:</b>	384 MCLAUREN RD
<b>Construction Method:</b>		<b>County:</b>	OTTAWA
<b>Elevation (m):</b>		<b>Municipality:</b>	NEPEAN TOWNSHIP
<b>Elevation Reliability:</b>		<b>Site Info:</b>	
<b>Depth to Bedrock:</b>		<b>Lot:</b>	
<b>Well Depth:</b>		<b>Concession:</b>	
<b>Overburden/Bedrock:</b>		<b>Concession Name:</b>	
<b>Pump Rate:</b>		<b>Easting NAD83:</b>	
<b>Static Water Level:</b>		<b>Northing NAD83:</b>	
<b>Flowing (Y/N):</b>		<b>Zone:</b>	

Map Key	Number of Records	Direction/ Distance (m)	Elev/Diff (m)	Site	DB
---------	-------------------	----------------------------	------------------	------	----

Flow Rate:  
Clear/Cloudy: UTM Reliability:

PDF URL (Map): [https://d2khazk8e83rdv.cloudfront.net/moe\\_mapping/downloads/2Water/Wells\\_pdfs/721\7212004.pdf](https://d2khazk8e83rdv.cloudfront.net/moe_mapping/downloads/2Water/Wells_pdfs/721\7212004.pdf)

**Bore Hole Information**

<b>Bore Hole ID:</b>	1004655512	<b>Elevation:</b>	72.64624
<b>DP2BR:</b>		<b>Elevrc:</b>	
<b>Spatial Status:</b>		<b>Zone:</b>	18
<b>Code OB:</b>		<b>East83:</b>	445561
<b>Code OB Desc:</b>		<b>North83:</b>	5029222
<b>Open Hole:</b>		<b>Org CS:</b>	UTM83
<b>Cluster Kind:</b>		<b>UTMRC:</b>	4
<b>Date Completed:</b>	10/15/2013	<b>UTMRC Desc:</b>	margin of error : 30 m - 100 m
<b>Remarks:</b>		<b>Location Method:</b>	wwr
<b>Elevrc Desc:</b>			
<b>Location Source Date:</b>			
<b>Improvement Location Source:</b>			
<b>Improvement Location Method:</b>			
<b>Source Revision Comment:</b>			
<b>Supplier Comment:</b>			

**Overburden and Bedrock**

**Materials Interval**

<b>Formation ID:</b>	1004976207
<b>Layer:</b>	2
<b>Color:</b>	6
<b>General Color:</b>	BROWN
<b>Mat1:</b>	28
<b>Most Common Material:</b>	SAND
<b>Mat2:</b>	11
<b>Mat2 Desc:</b>	GRAVEL
<b>Mat3:</b>	85
<b>Mat3 Desc:</b>	SOFT
<b>Formation Top Depth:</b>	.31
<b>Formation End Depth:</b>	1.82
<b>Formation End Depth UOM:</b>	m

**Overburden and Bedrock**

**Materials Interval**

<b>Formation ID:</b>	1004976206
<b>Layer:</b>	1
<b>Color:</b>	2
<b>General Color:</b>	GREY
<b>Mat1:</b>	11
<b>Most Common Material:</b>	GRAVEL
<b>Mat2:</b>	73
<b>Mat2 Desc:</b>	HARD
<b>Mat3:</b>	
<b>Mat3 Desc:</b>	
<b>Formation Top Depth:</b>	0
<b>Formation End Depth:</b>	.31
<b>Formation End Depth UOM:</b>	m

**Overburden and Bedrock**

**Materials Interval**

<b>Formation ID:</b>	1004976208
<b>Layer:</b>	3

<b>Map Key</b>	<b>Number of Records</b>	<b>Direction/ Distance (m)</b>	<b>Elev/Diff (m)</b>	<b>Site</b>	<b>DB</b>
<b>Color:</b>		2			
<b>General Color:</b>		GREY			
<b>Mat1:</b>		05			
<b>Most Common Material:</b>		CLAY			
<b>Mat2:</b>		06			
<b>Mat2 Desc:</b>		SILT			
<b>Mat3:</b>		85			
<b>Mat3 Desc:</b>		SOFT			
<b>Formation Top Depth:</b>		1.82			
<b>Formation End Depth:</b>		4.57			
<b>Formation End Depth UOM:</b>		m			
<b><u>Annular Space/Abandonment Sealing Record</u></b>					
<b>Plug ID:</b>		1004976217			
<b>Layer:</b>		2			
<b>Plug From:</b>		0.31			
<b>Plug To:</b>		2.74			
<b>Plug Depth UOM:</b>		m			
<b><u>Annular Space/Abandonment Sealing Record</u></b>					
<b>Plug ID:</b>		1004976216			
<b>Layer:</b>		1			
<b>Plug From:</b>		0			
<b>Plug To:</b>		0.31			
<b>Plug Depth UOM:</b>		m			
<b><u>Annular Space/Abandonment Sealing Record</u></b>					
<b>Plug ID:</b>		1004976218			
<b>Layer:</b>		3			
<b>Plug From:</b>		2.74			
<b>Plug To:</b>		4.57			
<b>Plug Depth UOM:</b>		m			
<b><u>Method of Construction &amp; Well Use</u></b>					
<b>Method Construction ID:</b>		1004976215			
<b>Method Construction Code:</b>		D			
<b>Method Construction:</b>		Direct Push			
<b>Other Method Construction:</b>					
<b><u>Pipe Information</u></b>					
<b>Pipe ID:</b>		1004976205			
<b>Casing No:</b>		0			
<b>Comment:</b>					
<b>Alt Name:</b>					
<b><u>Construction Record - Casing</u></b>					
<b>Casing ID:</b>		1004976211			
<b>Layer:</b>		1			
<b>Material:</b>		5			
<b>Open Hole or Material:</b>		PLASTIC			
<b>Depth From:</b>		0			

Map Key	Number of Records	Direction/ Distance (m)	Elev/Diff (m)	Site	DB
Depth To:		3.1			
Casing Diameter:		3.45			
Casing Diameter UOM:		cm			
Casing Depth UOM:		m			
<b><u>Construction Record - Screen</u></b>					
Screen ID:		1004976212			
Layer:		1			
Slot:		10			
Screen Top Depth:		3.1			
Screen End Depth:		4.57			
Screen Material:		5			
Screen Depth UOM:		m			
Screen Diameter UOM:		cm			
Screen Diameter:		4.24			
<b><u>Water Details</u></b>					
Water ID:		1004976210			
Layer:					
Kind Code:					
Kind:					
Water Found Depth:					
Water Found Depth UOM:		m			
<b><u>Hole Diameter</u></b>					
Hole ID:		1004976209			
Diameter:		4.57			
Depth From:		0			
Depth To:					
Hole Depth UOM:		m			
Hole Diameter UOM:		cm			

<a href="#">110</a>	1 of 1	N/202.3	74.9 / -1.00	City of Ottawa North side of Nepean St., near #88 (between O'Connor St. and Metcalfe St.) Ottawa ON	SPL
---------------------	--------	---------	--------------	--	-----

<b>Ref No:</b>	8247-AN432D	<b>Discharger Report:</b>	
<b>Site No:</b>		<b>Material Group:</b>	
<b>Incident Dt:</b>	6/6/2017	<b>Health/Env Conseq:</b>	2 - Minor Environment
<b>Year:</b>		<b>Client Type:</b>	Municipal Government
<b>Incident Cause:</b>		<b>Sector Type:</b>	Miscellaneous Industrial
<b>Incident Event:</b>	Leak/Break	<b>Agency Involved:</b>	
<b>Contaminant Code:</b>	15	<b>Nearest Watercourse:</b>	
<b>Contaminant Name:</b>	HYDRAULIC OIL	<b>Site Address:</b>	North side of Nepean St., near #88 (between O'Connor St. and Metcalfe St.)
<b>Contaminant Limit 1:</b>		<b>Site District Office:</b>	Ottawa
<b>Contam Limit Freq 1:</b>		<b>Site Postal Code:</b>	
<b>Contaminant UN No 1:</b>	n/a	<b>Site Region:</b>	Eastern
<b>Environment Impact:</b>		<b>Site Municipality:</b>	Ottawa
<b>Nature of Impact:</b>		<b>Site Lot:</b>	
<b>Receiving Medium:</b>		<b>Site Conc:</b>	
<b>Receiving Env:</b>	Land; Surface Water; Source Water Zone	<b>Northing:</b>	5029686.9
<b>MOE Response:</b>		<b>Easting:</b>	445626.15
<b>Dt MOE Arvl on Scn:</b>		<b>Site Geo Ref Accu:</b>	
<b>MOE Reported Dt:</b>	6/6/2017	<b>Site Map Datum:</b>	
<b>Dt Document Closed:</b>		<b>SAC Action Class:</b>	
<b>Incident Reason:</b>	Unknown / N/A	<b>Source Type:</b>	Unknown / N/A
<b>Site Name:</b>	Construction Site<UNOFFICIAL>		



Map Key	Number of Records	Direction/ Distance (m)	Elev/Diff (m)	Site	DB
<b>Site County/District:</b> <b>Site Geo Ref Meth:</b> <b>Incident Summary:</b> City of Ottawa: Unkn Quantity Hydraulic Oil to Ground, CB - Contained <b>Contaminant Qty:</b> 0 other - see incident description					
<a href="#">111</a>	1 of 1	E/202.9	73.9 / -2.00	Invenire4 Ltd. 260 Metcalfe St Unit 2A Ottawa ON K2P 1R6	SCT
<b>Established:</b> <b>Plant Size (ft²):</b> <b>Employment:</b>		01-AUG-01			
<b>--Details--</b>					
<b>Description:</b>		Administrative Management and General Management Consulting Services			
<b>SIC/NAICS Code:</b>		541611			
<b>Description:</b>		Administrative Management and General Management Consulting Services			
<b>SIC/NAICS Code:</b>		541611			
<b>Description:</b>		Book Publishers			
<b>SIC/NAICS Code:</b>		511130			
<a href="#">112</a>	1 of 8	SE/209.0	73.8 / -2.03	OTTAWA BOARD OF EDUCATION 330 GILMOUR STREET OTTAWA ON K2P 2P6	GEN
<b>Generator No:</b>		ON0375206		<b>PO Box No:</b>	
<b>Status:</b>				<b>Country:</b>	
<b>Approval Years:</b>		86,87,88,89,90		<b>Choice of Contact:</b>	
<b>Contam. Facility:</b>				<b>Co Admin:</b>	
<b>MHSW Facility:</b>				<b>Phone No Admin:</b>	
<b>SIC Code:</b>		0008			
<b>SIC Description:</b>		EXEMPT			
<a href="#">112</a>	2 of 8	SE/209.0	73.8 / -2.03	OTTAWA BOARD OF EDUCATION 29-129 330 GILMOUR STREET OTTAWA ON K2P 2P6	GEN
<b>Generator No:</b>		ON0375206		<b>PO Box No:</b>	
<b>Status:</b>				<b>Country:</b>	
<b>Approval Years:</b>		92,93,94		<b>Choice of Contact:</b>	
<b>Contam. Facility:</b>				<b>Co Admin:</b>	
<b>MHSW Facility:</b>				<b>Phone No Admin:</b>	
<b>SIC Code:</b>		0008			
<b>SIC Description:</b>		EXEMPT			
<a href="#">112</a>	3 of 8	SE/209.0	73.8 / -2.03	OTTAWA BOARD OF EDUCATION ECOLE S. CHARLEBOIS, 2525, PROM. ALTA VISTA, C/O 330 GILMOUR ST. OTTAWA ON K2P 0P9	GEN
<b>Generator No:</b>		ON0375222		<b>PO Box No:</b>	
<b>Status:</b>				<b>Country:</b>	
<b>Approval Years:</b>		86,87,88,89		<b>Choice of Contact:</b>	
<b>Contam. Facility:</b>				<b>Co Admin:</b>	
<b>MHSW Facility:</b>				<b>Phone No Admin:</b>	
<b>SIC Code:</b>		8511			
<b>SIC Description:</b>		ELEMNT./SECON. EDUC.			

Map Key	Number of Records	Direction/ Distance (m)	Elev/Diff (m)	Site	DB
<b><u>Detail(s)</u></b>					
<b>Waste Class:</b>		148			
<b>Waste Class Desc:</b>		INORGANIC LABORATORY CHEMICALS			
<b>Waste Class:</b>		263			
<b>Waste Class Desc:</b>		ORGANIC LABORATORY CHEMICALS			
<a href="#">112</a>	4 of 8	SE/209.0	73.8 / -2.03	OTTAWA (SEE&USE ON1285703) ECOLE S. CHARLEBOIS, 2525, PROM. ALTA VISTA, C/O 330 GILMOUR ST. OTTAWA ON K2P 0P9	GEN
<b>Generator No:</b>	ON0375222			<b>PO Box No:</b>	
<b>Status:</b>				<b>Country:</b>	
<b>Approval Years:</b>	90			<b>Choice of Contact:</b>	
<b>Contam. Facility:</b>				<b>Co Admin:</b>	
<b>MHSW Facility:</b>				<b>Phone No Admin:</b>	
<b>SIC Code:</b>	8511				
<b>SIC Description:</b>	ELEMT./SECON. EDUC.				
<a href="#">112</a>	5 of 8	SE/209.0	73.8 / -2.03	OTTAWA (SEE&USE ON1285703) 29-129 ECOLE S. CHARLEBOIS, 2525, PROM. ALTA VISTA, C/O 330 GILMOUR ST. OTTAWA ON K2P 0P9	GEN
<b>Generator No:</b>	ON0375222			<b>PO Box No:</b>	
<b>Status:</b>				<b>Country:</b>	
<b>Approval Years:</b>	92,93,94,95,96,97			<b>Choice of Contact:</b>	
<b>Contam. Facility:</b>				<b>Co Admin:</b>	
<b>MHSW Facility:</b>				<b>Phone No Admin:</b>	
<b>SIC Code:</b>	8511				
<b>SIC Description:</b>	ELEMT./SECON. EDUC.				
<a href="#">112</a>	6 of 8	SE/209.0	73.8 / -2.03	1384274 Ontario Incorporated 330 GILMOUR ST, OTTAWA, ON, K2P 2P6 OTTAWA ON K2P 2P6	RSC
<b>RSC ID:</b>	59510			<b>Cert Date:</b>	28-Aug-08
<b>RA No:</b>				<b>Cert Prop Use No:</b>	No CPU
<b>RSC Type:</b>				<b>Intended Prop Use:</b>	Residential
<b>Curr Property Use:</b>	Institutional			<b>Qual Person Name:</b>	Paul Rothwell
<b>Ministry District:</b>	OTTAWA			<b>Stratified (Y/N):</b>	
<b>Filing Date:</b>	3-Sep-09			<b>Audit (Y/N):</b>	
<b>Date Ack:</b>				<b>Entire Leg Prop. (Y/N):</b>	No
<b>Date Returned:</b>				<b>Accuracy Estimate:</b>	11 to 20 meters
<b>Restoration Type:</b>				<b>Telephone:</b>	613-2267266x221
<b>Soil Type:</b>				<b>Fax:</b>	613-2267161
<b>Criteria:</b>				<b>Email:</b>	prothwell@ashcroft-homes.com
<b>CPU Issued Sect 1686:</b>	No				
<b>Asmt Roll No:</b>	0614042 - 10102100				
<b>Prop ID No (PIN):</b>	04118-0064 LT				
<b>Property Municipal Address:</b>	330 GILMOUR ST, OTTAWA, ON, K2P 2P6				
<b>Mailing Address:</b>	18 ANTARES DR, NEPEAN, ON, K2E 1A9				
<b>Latitude &amp; Longitude:</b>	45.41500000N 75.69222220W				
<b>UTM Coordinates:</b>	NAD83 18-445838-5029286 (converted from Latitude & Longitude)				
<b>Consultant:</b>					
<b>Legal Desc:</b>	Lots 7 & 8, Plan 15558, E/S O'Connor St; Lots 1 & 2, Plan 15558, W/S Wallace Place (AKA Gladstone Place); Wallace Place (AKA Gladstone Place) as closed by CR449725; Part of Lots 1 & 2, Plan 15558, E/S Wallace Place (AKA Gladstone Place), as in CR423316; S/T CR475252, Ottawa/Nepean. RSC Site Description: Part of Lots 7 & 8, Plan 15558, E/S O'Connor St; Lots 1 & 2, Plan 15558, W/S Wallace Place (AKA Gladstone Place); Wallace Place (AKA Gladstone Place) as closed by CR449725; Part of Lots 1 & 2, Plan 15558, E/S Wallace Place (AKA				

Map Key	Number of Records	Direction/ Distance (m)	Elev/Diff (m)	Site	DB
<b>Measurement Method:</b>		Gladstone Place), as in CR423316; S/T CR475252, Ottawa/Nepean. (as in Parts 3, 4 and 5 on Plan 4R-23803)			
<b>Applicable Standards:</b>		Digitized from a satellite image			
<b>RSC PDF:</b>		ESA Phase 1			
<a href="#">112</a>	7 of 8	SE/209.0	73.8 / -2.03	1384274 Ontario Inc. 330 Gilmour St Ward 14 Ottawa ON K2P 2P6	CA
<b>Certificate #:</b>		9606-88TP5T			
<b>Application Year:</b>		2010			
<b>Issue Date:</b>		8/31/2010			
<b>Approval Type:</b>		Municipal and Private Sewage Works			
<b>Status:</b>		Approved			
<b>Application Type:</b>					
<b>Client Name:</b>					
<b>Client Address:</b>					
<b>Client City:</b>					
<b>Client Postal Code:</b>					
<b>Project Description:</b>					
<b>Contaminants:</b>					
<b>Emission Control:</b>					
<a href="#">112</a>	8 of 8	SE/209.0	73.8 / -2.03	1384274 Ontario Inc. 330 Gilmour St Ward 14 Ottawa ON K2E 1A9	ECA
<b>Approval No:</b>		9606-88TP5T		<b>MOE District:</b> Ottawa	
<b>Approval Date:</b>		2010-08-31		<b>City:</b>	
<b>Status:</b>		Approved		<b>Longitude:</b> -75.69230999999999	
<b>Record Type:</b>		ECA		<b>Latitude:</b> 45.415023999999995	
<b>Link Source:</b>		IDS		<b>Geometry X:</b>	
<b>SWP Area Name:</b>		Rideau Valley		<b>Geometry Y:</b>	
<b>Approval Type:</b>		ECA-MUNICIPAL AND PRIVATE SEWAGE WORKS			
<b>Project Type:</b>		MUNICIPAL AND PRIVATE SEWAGE WORKS			
<b>Address:</b>		330 Gilmour St Ward 14			
<b>Full Address:</b>					
<b>Full PDF Link:</b>		<a href="https://www.accessenvironment.ene.gov.on.ca/instruments/2911-843PWJ-14.pdf">https://www.accessenvironment.ene.gov.on.ca/instruments/2911-843PWJ-14.pdf</a>			
<a href="#">113</a>	1 of 1	SW/209.2	76.9 / 1.00	380 Somerset St W Ottawa ON K2P2R2	EHS
<b>Order No:</b>		20160106113		<b>Nearest Intersection:</b>	
<b>Status:</b>		C		<b>Municipality:</b>	
<b>Report Type:</b>		Standard Report		<b>Client Prov/State:</b> ON	
<b>Report Date:</b>		13-JAN-16		<b>Search Radius (km):</b> .25	
<b>Date Received:</b>		06-JAN-16		<b>X:</b> -75.696869	
<b>Previous Site Name:</b>				<b>Y:</b> 45.41488	
<b>Lot/Building Size:</b>					
<b>Additional Info Ordered:</b>		City Directory			
<a href="#">114</a>	1 of 11	WSW/209.2	76.9 / 1.00	Ontario Addiction Treatment Centres 401 Somerset Street, West Ottawa ON K2P 0K1	GEN
<b>Generator No:</b>		ON8183220		<b>PO Box No:</b>	
<b>Status:</b>					
<b>Approval Years:</b>		2010		<b>Country:</b>	
<b>Contam. Facility:</b>					
<b>MHSW Facility:</b>					
				<b>Choice of Contact:</b>	
				<b>Co Admin:</b>	
				<b>Phone No Admin:</b>	

Map Key	Number of Records	Direction/ Distance (m)	Elev/Diff (m)	Site	DB
<b>SIC Code:</b>	621110				
<b>SIC Description:</b>		Offices of Physicians			
<b><u>Detail(s)</u></b>					
<b>Waste Class:</b>	312				
<b>Waste Class Desc:</b>		PATHOLOGICAL WASTES			
<a href="#">114</a>	2 of 11	<b>WSW/209.2</b>	<b>76.9 / 1.00</b>	<b>Dedicated National Pharmacy (In Receivership) 401 Somerset St West Ottawa ON K2P 0K1</b>	<b>GEN</b>
<b>Generator No:</b>	ON8383037			<b>PO Box No:</b>	
<b>Status:</b>				<b>Country:</b>	
<b>Approval Years:</b>	2010			<b>Choice of Contact:</b>	
<b>Contam. Facility:</b>				<b>Co Admin:</b>	
<b>MHSW Facility:</b>				<b>Phone No Admin:</b>	
<b>SIC Code:</b>	446110				
<b>SIC Description:</b>		Pharmacies and Drug Stores			
<b><u>Detail(s)</u></b>					
<b>Waste Class:</b>	261				
<b>Waste Class Desc:</b>		PHARMACEUTICALS			
<a href="#">114</a>	3 of 11	<b>WSW/209.2</b>	<b>76.9 / 1.00</b>	<b>Dedicated National Pharmacy (In Receivership) 401 Somerset St West Ottawa ON K2P 0K1</b>	<b>GEN</b>
<b>Generator No:</b>	ON8383037			<b>PO Box No:</b>	
<b>Status:</b>				<b>Country:</b>	
<b>Approval Years:</b>	2011			<b>Choice of Contact:</b>	
<b>Contam. Facility:</b>				<b>Co Admin:</b>	
<b>MHSW Facility:</b>				<b>Phone No Admin:</b>	
<b>SIC Code:</b>	446110				
<b>SIC Description:</b>		Pharmacies and Drug Stores			
<b><u>Detail(s)</u></b>					
<b>Waste Class:</b>	261				
<b>Waste Class Desc:</b>		PHARMACEUTICALS			
<a href="#">114</a>	4 of 11	<b>WSW/209.2</b>	<b>76.9 / 1.00</b>	<b>Ontario Addiction Treatment Centres 401 Somerset Street, West Ottawa ON K2P 0K1</b>	<b>GEN</b>
<b>Generator No:</b>	ON8183220			<b>PO Box No:</b>	
<b>Status:</b>				<b>Country:</b>	
<b>Approval Years:</b>	2011			<b>Choice of Contact:</b>	
<b>Contam. Facility:</b>				<b>Co Admin:</b>	
<b>MHSW Facility:</b>				<b>Phone No Admin:</b>	
<b>SIC Code:</b>	621110				
<b>SIC Description:</b>		Offices of Physicians			
<b><u>Detail(s)</u></b>					
<b>Waste Class:</b>	312				
<b>Waste Class Desc:</b>		PATHOLOGICAL WASTES			

Map Key	Number of Records	Direction/ Distance (m)	Elev/Diff (m)	Site	DB
<a href="#">114</a>	5 of 11	WSW/209.2	76.9 / 1.00	Ontario Addiction Treatment Centres 401 Somerset Street, West Ottawa ON K2P 0K1	GEN
<b>Generator No:</b>	ON8183220			<b>PO Box No:</b>	
<b>Status:</b>				<b>Country:</b>	
<b>Approval Years:</b>	2012			<b>Choice of Contact:</b>	
<b>Contam. Facility:</b>				<b>Co Admin:</b>	
<b>MHSW Facility:</b>				<b>Phone No Admin:</b>	
<b>SIC Code:</b>	621110				
<b>SIC Description:</b>	Offices of Physicians				
<b><u>Detail(s)</u></b>					
<b>Waste Class:</b>		312			
<b>Waste Class Desc:</b>		PATHOLOGICAL WASTES			
<a href="#">114</a>	6 of 11	WSW/209.2	76.9 / 1.00	Ontario Addiction Treatment Centres 401 Somerset Street, West Ottawa ON	GEN
<b>Generator No:</b>	ON8183220			<b>PO Box No:</b>	
<b>Status:</b>				<b>Country:</b>	
<b>Approval Years:</b>	2013			<b>Choice of Contact:</b>	
<b>Contam. Facility:</b>				<b>Co Admin:</b>	
<b>MHSW Facility:</b>				<b>Phone No Admin:</b>	
<b>SIC Code:</b>	621110				
<b>SIC Description:</b>	OFFICES OF PHYSICIANS				
<b><u>Detail(s)</u></b>					
<b>Waste Class:</b>		312			
<b>Waste Class Desc:</b>		PATHOLOGICAL WASTES			
<a href="#">114</a>	7 of 11	WSW/209.2	76.9 / 1.00	Ontario Addiction Treatment Centres 401 Somerset Street, West Ottawa ON K2P0K1	GEN
<b>Generator No:</b>	ON8183220			<b>PO Box No:</b>	
<b>Status:</b>				<b>Country:</b>	Canada
<b>Approval Years:</b>	2015			<b>Choice of Contact:</b>	CO_OFFICIAL
<b>Contam. Facility:</b>	No			<b>Co Admin:</b>	Rhonda Daiter
<b>MHSW Facility:</b>	No			<b>Phone No Admin:</b>	4168166110 Ext.
<b>SIC Code:</b>	621110				
<b>SIC Description:</b>	OFFICES OF PHYSICIANS				
<b><u>Detail(s)</u></b>					
<b>Waste Class:</b>		312			
<b>Waste Class Desc:</b>		PATHOLOGICAL WASTES			
<a href="#">114</a>	8 of 11	WSW/209.2	76.9 / 1.00	Ontario Addiction Treatment Centres 401 Somerset Street, West Ottawa ON K2P0K1	GEN
<b>Generator No:</b>	ON8183220			<b>PO Box No:</b>	
<b>Status:</b>				<b>Country:</b>	Canada
<b>Approval Years:</b>	2016			<b>Choice of Contact:</b>	CO_OFFICIAL
<b>Contam. Facility:</b>	No			<b>Co Admin:</b>	Rhonda Daiter
<b>MHSW Facility:</b>	No			<b>Phone No Admin:</b>	4168166110 Ext.
<b>SIC Code:</b>	621110				

Map Key	Number of Records	Direction/ Distance (m)	Elev/Diff (m)	Site	DB
<b>SIC Description:</b>		OFFICES OF PHYSICIANS			
<b><u>Detail(s)</u></b>					
<b>Waste Class:</b>		312			
<b>Waste Class Desc:</b>		PATHOLOGICAL WASTES			
<a href="#">114</a>	9 of 11	WSW/209.2	76.9 / 1.00	Ontario Addiction Treatment Centres 401 Somerset Street, West Ottawa ON K2P0K1	GEN
<b>Generator No:</b>		ON8183220		<b>PO Box No:</b>	
<b>Status:</b>				<b>Country:</b> Canada	
<b>Approval Years:</b>		2014		<b>Choice of Contact:</b> CO_OFFICIAL	
<b>Contam. Facility:</b>		No		<b>Co Admin:</b> Rhonda Daiter	
<b>MHSW Facility:</b>		No		<b>Phone No Admin:</b> 4168166110 Ext.	
<b>SIC Code:</b>		621110			
<b>SIC Description:</b>		OFFICES OF PHYSICIANS			
<b><u>Detail(s)</u></b>					
<b>Waste Class:</b>		312			
<b>Waste Class Desc:</b>		PATHOLOGICAL WASTES			
<a href="#">114</a>	10 of 11	WSW/209.2	76.9 / 1.00	Canadian Addiction Treatment Clinics LP 401 Somerset Street, West Ottawa ON K2P0K1	GEN
<b>Generator No:</b>		ON8183220		<b>PO Box No:</b>	
<b>Status:</b>		Registered		<b>Country:</b> Canada	
<b>Approval Years:</b>		As of Dec 2018		<b>Choice of Contact:</b>	
<b>Contam. Facility:</b>				<b>Co Admin:</b>	
<b>MHSW Facility:</b>				<b>Phone No Admin:</b>	
<b>SIC Code:</b>					
<b>SIC Description:</b>					
<b><u>Detail(s)</u></b>					
<b>Waste Class:</b>		312 P			
<b>Waste Class Desc:</b>		Pathological wastes			
<a href="#">114</a>	11 of 11	WSW/209.2	76.9 / 1.00	Canadian Addiction Treatment Clinics LP 401 Somerset Street, West Ottawa ON K2P0K1	GEN
<b>Generator No:</b>		ON8183220		<b>PO Box No:</b>	
<b>Status:</b>		Registered		<b>Country:</b> Canada	
<b>Approval Years:</b>		As of Jul 2020		<b>Choice of Contact:</b>	
<b>Contam. Facility:</b>				<b>Co Admin:</b>	
<b>MHSW Facility:</b>				<b>Phone No Admin:</b>	
<b>SIC Code:</b>					
<b>SIC Description:</b>					
<b><u>Detail(s)</u></b>					
<b>Waste Class:</b>		312 P			
<b>Waste Class Desc:</b>		Pathological wastes			

Map Key	Number of Records	Direction/ Distance (m)	Elev/Diff (m)	Site	DB
<a href="#">115</a>	1 of 1	WNW/211.5	76.9 / 1.00	153 Nepean Street Ottawa ON K2P 0B5	EHS
<b>Order No:</b>	20090909031			<b>Nearest Intersection:</b>	
<b>Status:</b>	C			<b>Municipality:</b>	
<b>Report Type:</b>	Custom Report			<b>Client Prov/State:</b>	ON
<b>Report Date:</b>	9/10/2009			<b>Search Radius (km):</b>	0.25
<b>Date Received:</b>	9/9/2009			<b>X:</b>	-75.69705
<b>Previous Site Name:</b>				<b>Y:</b>	45.417807
<b>Lot/Building Size:</b>					
<b>Additional Info Ordered:</b>					
<a href="#">116</a>	1 of 1	NW/211.9	76.6 / 0.72	172 O'Connor Ottawa ON K2P 1T5	EHS
<b>Order No:</b>	20080327001			<b>Nearest Intersection:</b>	
<b>Status:</b>	C			<b>Municipality:</b>	
<b>Report Type:</b>	Complete Report			<b>Client Prov/State:</b>	ON
<b>Report Date:</b>	4/4/2008			<b>Search Radius (km):</b>	0.25
<b>Date Received:</b>	3/27/2008			<b>X:</b>	-75.69635
<b>Previous Site Name:</b>				<b>Y:</b>	45.418209
<b>Lot/Building Size:</b>					
<b>Additional Info Ordered:</b>	Fire Insur. Maps And /or Site Plans				
<a href="#">117</a>	1 of 23	ENE/213.8	73.9 / -2.00	TAGGART CORPORATION 225 METCALFE STREET, SUITE 708 OTTAWA ON K2P 1P9	OPCB
<b>Year:</b>	2003				
<b>Site Number:</b>	40294A012				
<b>Name Owner:</b>					
<b>Additional Site Information:</b>					
<b>--Details--</b>					
<b>Quantity:</b>	1.00				
<b>Address Site:</b>					
<b>Description:</b>	Number of Drums of Ballasts with High Level PCBs (>1000 ppm)				
<b>Quantity:</b>	800.00				
<b>Address Site:</b>					
<b>Description:</b>	Weight of Drums of Ballasts with High Level PCBs (>1000 ppm) kg				
<a href="#">117</a>	2 of 23	ENE/213.8	73.9 / -2.00	ARTEXT (OUT OF BUS) 225 METCALFE STREET, SUITE 710 OTTAWA ON K2P 1P9	GEN
<b>Generator No:</b>	ON0940702			<b>PO Box No:</b>	
<b>Status:</b>				<b>Country:</b>	
<b>Approval Years:</b>	93,96,97,98			<b>Choice of Contact:</b>	
<b>Contam. Facility:</b>				<b>Co Admin:</b>	
<b>MHSW Facility:</b>				<b>Phone No Admin:</b>	
<b>SIC Code:</b>	2821				
<b>SIC Description:</b>	PLATEMAKING, ETC.				
<b>Detail(s)</b>					
<b>Waste Class:</b>	264				
<b>Waste Class Desc:</b>	PHOTOPROCESSING WASTES				

Map Key	Number of Records	Direction/ Distance (m)	Elev/Diff (m)	Site	DB
<a href="#">117</a>	3 of 23	ENE/213.8	73.9 / -2.00	ARTEXT ELECTRONIC PUBLISHING INC. 225 METCALFE STREET, SUITE 710 OTTAWA ON K2P 1P9	GEN
<b>Generator No:</b>	ON0940702			<b>PO Box No:</b>	
<b>Status:</b>				<b>Country:</b>	
<b>Approval Years:</b>	94,95			<b>Choice of Contact:</b>	
<b>Contam. Facility:</b>				<b>Co Admin:</b>	
<b>MHSW Facility:</b>				<b>Phone No Admin:</b>	
<b>SIC Code:</b>	2821				
<b>SIC Description:</b>	PLATEMAKING, ETC.				
<b>Detail(s)</b>					
<b>Waste Class:</b>	264				
<b>Waste Class Desc:</b>	PHOTOPROCESSING WASTES				
<a href="#">117</a>	4 of 23	ENE/213.8	73.9 / -2.00	F K Dental Lab Ltd 225 Metcalfe St Suite 500 Ottawa ON K2P 1P9	SCT
<b>Established:</b>					
<b>Plant Size (ft²):</b>					
<b>Employment:</b>					
<b>--Details--</b>					
<b>Description:</b>	Medical Equipment and Supplies Manufacturing				
<b>SIC/NAICS Code:</b>	339110				
<a href="#">117</a>	5 of 23	ENE/213.8	73.9 / -2.00	TAGGART CORPORATION 225 METCALFE STREET SUITE 708 OTTAWA ON K2P 1P9	NPCB
<b>Company Code:</b>	F1361				
<b>Industry:</b>	Undefined				
<b>Site Status:</b>	Stored for Disposal				
<b>Transaction Date:</b>	12/30/1995				
<b>Inspection Date:</b>					
<b>--Details--</b>					
<b>Label:</b>					
<b>Serial No.:</b>					
<b>PCB Type/Code:</b>	Askarel/Askarel				
<b>Location:</b>					
<b>Item/State:</b>					
<b>No. of Items:</b>					
<b>Manufacturer:</b>					
<b>Status:</b>	Stored for disposal				
<b>Contents:</b>					
<a href="#">117</a>	6 of 23	ENE/213.8	73.9 / -2.00	Chromatek Dental Laboratories 225 Metcalfe St Suite 500 Ottawa ON K2P 1P9	SCT
<b>Established:</b>	01-AUG-79				
<b>Plant Size (ft²):</b>					
<b>Employment:</b>					



Map Key	Number of Records	Direction/ Distance (m)	Elev/Diff (m)	Site	DB
---------	-------------------	----------------------------	------------------	------	----

**--Details--**

**Description:** Medical Equipment and Supplies Manufacturing  
**SIC/NAICS Code:** 339110

**Description:** Medical Equipment and Supplies Manufacturing  
**SIC/NAICS Code:** 339110

<a href="#">117</a>	7 of 23	ENE/213.8	73.9 / -2.00	<b>TAGGART CORPORATION 225 METCALFE STREET, SUITE 708 OTTAWA ON K2P 1P9</b>	<b>OPCB</b>
---------------------	---------	-----------	--------------	---	-------------

**Year:** 2004  
**Site Number:** 40294A012  
**Name Owner:**  
**Additional Site Information:**

**--Details--**

**Quantity:** 1  
**Address Site:**  
**Description:** Number of Drums of Ballasts with High Level PCBs (>1000 ppm)

**Quantity:** 800  
**Address Site:**  
**Description:** Weight of Drums of Ballasts with High Level PCBs (>1000 ppm) kg

<a href="#">117</a>	8 of 23	ENE/213.8	73.9 / -2.00	<b>TAGGART CORPORATION 708-225 Metcalfe Street OTTAWA ON K2P 1P9</b>	<b>GEN</b>
---------------------	---------	-----------	--------------	--	------------

<b>Generator No:</b> ON2565000	<b>PO Box No:</b>
<b>Status:</b>	<b>Country:</b>
<b>Approval Years:</b> 07,08	<b>Choice of Contact:</b>
<b>Contam. Facility:</b>	<b>Co Admin:</b>
<b>MHSW Facility:</b>	<b>Phone No Admin:</b>
<b>SIC Code:</b> 531310	
<b>SIC Description:</b> Real Estate Property Managers	

**Detail(s)**

**Waste Class:** 243  
**Waste Class Desc:** PCB'S

<a href="#">117</a>	9 of 23	ENE/213.8	73.9 / -2.00	<b>Drs. John and Micaela Fitzgerald Dentistry Profess 225 Metcalfe Street Suite 102 Ottawa ON K2P 1P9</b>	<b>GEN</b>
---------------------	---------	-----------	--------------	---	------------

<b>Generator No:</b> ON9590766	<b>PO Box No:</b>
<b>Status:</b>	<b>Country:</b> Canada
<b>Approval Years:</b> 2016	<b>Choice of Contact:</b> CO_OFFICIAL
<b>Contam. Facility:</b> No	<b>Co Admin:</b> Tracy Hayball
<b>MHSW Facility:</b> No	<b>Phone No Admin:</b> 613-235-9832 Ext.
<b>SIC Code:</b> 621210	
<b>SIC Description:</b> OFFICES OF DENTISTS	

**Detail(s)**

**Waste Class:** 148

Map Key	Number of Records	Direction/ Distance (m)	Elev/Diff (m)	Site	DB
<b>Waste Class Desc:</b>		INORGANIC LABORATORY CHEMICALS			
<b>Waste Class:</b>		312			
<b>Waste Class Desc:</b>		PATHOLOGICAL WASTES			
<a href="#">117</a>	10 of 23	ENE/213.8	73.9 / -2.00	<b>Drs. John and Micaela Fitzgerald Dentistry Profess 225 Metcalfe Street Suite 102 Ottawa ON K2P 1P9</b>	GEN
<b>Generator No:</b>	ON9590766			<b>PO Box No:</b>	
<b>Status:</b>				<b>Country:</b>	Canada
<b>Approval Years:</b>	2015			<b>Choice of Contact:</b>	CO_OFFICIAL
<b>Contam. Facility:</b>	No			<b>Co Admin:</b>	Tracy Hayball
<b>MHSW Facility:</b>	No			<b>Phone No Admin:</b>	613-235-9832 Ext.
<b>SIC Code:</b>	621210				
<b>SIC Description:</b>	OFFICES OF DENTISTS				
<b><u>Detail(s)</u></b>					
<b>Waste Class:</b>		148			
<b>Waste Class Desc:</b>		INORGANIC LABORATORY CHEMICALS			
<b>Waste Class:</b>		312			
<b>Waste Class Desc:</b>		PATHOLOGICAL WASTES			
<a href="#">117</a>	11 of 23	ENE/213.8	73.9 / -2.00	<b>Dr. J. Li Dentistry Professional Corporation 400-225 Metcalfe Street Ottawa ON K2P1P9</b>	GEN
<b>Generator No:</b>	ON6802303			<b>PO Box No:</b>	
<b>Status:</b>				<b>Country:</b>	Canada
<b>Approval Years:</b>	2016			<b>Choice of Contact:</b>	CO_OFFICIAL
<b>Contam. Facility:</b>	No			<b>Co Admin:</b>	
<b>MHSW Facility:</b>	No			<b>Phone No Admin:</b>	
<b>SIC Code:</b>	621390				
<b>SIC Description:</b>	OFFICES OF ALL OTHER HEALTH PRACTITIONERS				
<b><u>Detail(s)</u></b>					
<b>Waste Class:</b>		261			
<b>Waste Class Desc:</b>		PHARMACEUTICALS			
<b>Waste Class:</b>		148			
<b>Waste Class Desc:</b>		INORGANIC LABORATORY CHEMICALS			
<b>Waste Class:</b>		264			
<b>Waste Class Desc:</b>		PHOTOPROCESSING WASTES			
<b>Waste Class:</b>		312			
<b>Waste Class Desc:</b>		PATHOLOGICAL WASTES			
<a href="#">117</a>	12 of 23	ENE/213.8	73.9 / -2.00	<b>dr stanley shiff/dr dana shiff 225 metcalfe st suite 503 ottawa ON K2P1P9</b>	GEN
<b>Generator No:</b>	ON3303382			<b>PO Box No:</b>	
<b>Status:</b>				<b>Country:</b>	Canada
<b>Approval Years:</b>	2016			<b>Choice of Contact:</b>	CO_OFFICIAL
<b>Contam. Facility:</b>	No			<b>Co Admin:</b>	dana shiff
<b>MHSW Facility:</b>	No			<b>Phone No Admin:</b>	613 232-4436 Ext.
<b>SIC Code:</b>	621210				

Map Key	Number of Records	Direction/ Distance (m)	Elev/Diff (m)	Site	DB
<b>SIC Description:</b>		OFFICES OF DENTISTS			
<b><u>Detail(s)</u></b>					
<b>Waste Class:</b>		312			
<b>Waste Class Desc:</b>		PATHOLOGICAL WASTES			
<a href="#">117</a>	13 of 23	<b>ENE/213.8</b>	<b>73.9 / -2.00</b>	<b>Dr. J. Li Dentistry Professional Corporation 400-225 Metcalfe Street Ottawa ON K2P1P9</b>	<b>GEN</b>
<b>Generator No:</b>		ON6802303		<b>PO Box No:</b>	
<b>Status:</b>				<b>Country:</b> Canada	
<b>Approval Years:</b>		2015		<b>Choice of Contact:</b> CO_OFFICIAL	
<b>Contam. Facility:</b>		No		<b>Co Admin:</b>	
<b>MHSW Facility:</b>		No		<b>Phone No Admin:</b>	
<b>SIC Code:</b>		621390			
<b>SIC Description:</b>		OFFICES OF ALL OTHER HEALTH PRACTITIONERS			
<b><u>Detail(s)</u></b>					
<b>Waste Class:</b>		312			
<b>Waste Class Desc:</b>		PATHOLOGICAL WASTES			
<a href="#">117</a>	14 of 23	<b>ENE/213.8</b>	<b>73.9 / -2.00</b>	<b>Drs. John and Micaela Fitzgerald Dentistry Profess 225 Metcalfe Street Suite 102 Ottawa ON K2P 1P9</b>	<b>GEN</b>
<b>Generator No:</b>		ON9590766		<b>PO Box No:</b>	
<b>Status:</b>				<b>Country:</b> Canada	
<b>Approval Years:</b>		2014		<b>Choice of Contact:</b> CO_OFFICIAL	
<b>Contam. Facility:</b>		No		<b>Co Admin:</b> Tracy Hayball	
<b>MHSW Facility:</b>		No		<b>Phone No Admin:</b> 613-235-9832 Ext.	
<b>SIC Code:</b>		621210			
<b>SIC Description:</b>		OFFICES OF DENTISTS			
<b><u>Detail(s)</u></b>					
<b>Waste Class:</b>		148			
<b>Waste Class Desc:</b>		INORGANIC LABORATORY CHEMICALS			
<b>Waste Class:</b>		312			
<b>Waste Class Desc:</b>		PATHOLOGICAL WASTES			
<a href="#">117</a>	15 of 23	<b>ENE/213.8</b>	<b>73.9 / -2.00</b>	<b>Dr. J. Li Dentistry Professional Corporation 400-225 Metcalfe Street Ottawa ON K2P1P9</b>	<b>GEN</b>
<b>Generator No:</b>		ON6802303		<b>PO Box No:</b>	
<b>Status:</b>				<b>Country:</b> Canada	
<b>Approval Years:</b>		2014		<b>Choice of Contact:</b> CO_OFFICIAL	
<b>Contam. Facility:</b>		No		<b>Co Admin:</b>	
<b>MHSW Facility:</b>		No		<b>Phone No Admin:</b>	
<b>SIC Code:</b>		621390			
<b>SIC Description:</b>		OFFICES OF ALL OTHER HEALTH PRACTITIONERS			
<b><u>Detail(s)</u></b>					
<b>Waste Class:</b>		312			

Map Key	Number of Records	Direction/ Distance (m)	Elev/Diff (m)	Site	DB
<b>Waste Class Desc:</b>		PATHOLOGICAL WASTES			
<a href="#">117</a>	16 of 23	<b>ENE/213.8</b>	<b>73.9 / -2.00</b>	<b>dr stanley shiff/dr dana shiff 225 metcalfe st suite 503 ottawa ON K2P1P9</b>	<b>GEN</b>
<b>Generator No:</b>	ON3303382			<b>PO Box No:</b>	
<b>Status:</b>	Registered			<b>Country:</b>	Canada
<b>Approval Years:</b>	As of Dec 2018			<b>Choice of Contact:</b>	
<b>Contam. Facility:</b>				<b>Co Admin:</b>	
<b>MHSW Facility:</b>				<b>Phone No Admin:</b>	
<b>SIC Code:</b>					
<b>SIC Description:</b>					
<b><u>Detail(s)</u></b>					
<b>Waste Class:</b>	312 P				
<b>Waste Class Desc:</b>	Pathological wastes				
<a href="#">117</a>	17 of 23	<b>ENE/213.8</b>	<b>73.9 / -2.00</b>	<b>Drs. John and Micaela Fitzgerald Dentistry Profess 225 Metcalfe Street Suite 102 Ottawa ON K2P 1P9</b>	<b>GEN</b>
<b>Generator No:</b>	ON9590766			<b>PO Box No:</b>	
<b>Status:</b>	Registered			<b>Country:</b>	Canada
<b>Approval Years:</b>	As of Dec 2018			<b>Choice of Contact:</b>	
<b>Contam. Facility:</b>				<b>Co Admin:</b>	
<b>MHSW Facility:</b>				<b>Phone No Admin:</b>	
<b>SIC Code:</b>					
<b>SIC Description:</b>					
<b><u>Detail(s)</u></b>					
<b>Waste Class:</b>	148 C				
<b>Waste Class Desc:</b>	Misc. wastes and inorganic chemicals				
<b>Waste Class:</b>	312 P				
<b>Waste Class Desc:</b>	Pathological wastes				
<a href="#">117</a>	18 of 23	<b>ENE/213.8</b>	<b>73.9 / -2.00</b>	<b>Dr. J. Li Dentistry Professional Corporation 400-225 Metcalfe Street Ottawa ON K2P1P9</b>	<b>GEN</b>
<b>Generator No:</b>	ON6802303			<b>PO Box No:</b>	
<b>Status:</b>	Registered			<b>Country:</b>	Canada
<b>Approval Years:</b>	As of Dec 2018			<b>Choice of Contact:</b>	
<b>Contam. Facility:</b>				<b>Co Admin:</b>	
<b>MHSW Facility:</b>				<b>Phone No Admin:</b>	
<b>SIC Code:</b>					
<b>SIC Description:</b>					
<b><u>Detail(s)</u></b>					
<b>Waste Class:</b>	264 L				
<b>Waste Class Desc:</b>	Photoprocessing wastes				
<b>Waste Class:</b>	148 B				
<b>Waste Class Desc:</b>	Misc. wastes and inorganic chemicals				
<b>Waste Class:</b>	148 C				

Map Key	Number of Records	Direction/ Distance (m)	Elev/Diff (m)	Site	DB
<b>Waste Class Desc:</b>		Misc. wastes and inorganic chemicals			
<b>Waste Class:</b>		261 A			
<b>Waste Class Desc:</b>		Pharmaceuticals			
<b>Waste Class:</b>		264 T			
<b>Waste Class Desc:</b>		Photoprocessing wastes			
<b>Waste Class:</b>		312 P			
<b>Waste Class Desc:</b>		Pathological wastes			
<a href="#">117</a>	19 of 23	<b>ENE/213.8</b>	<b>73.9 / -2.00</b>	<b>Metcalfe Street Dental 225 Metcalfe Street, Unit 104 Ottawa ON K2P1P9</b>	<b>GEN</b>
<b>Generator No:</b>	ON6860508			<b>PO Box No:</b>	
<b>Status:</b>	Registered			<b>Country:</b>	Canada
<b>Approval Years:</b>	As of Dec 2018			<b>Choice of Contact:</b>	
<b>Contam. Facility:</b>				<b>Co Admin:</b>	
<b>MHSW Facility:</b>				<b>Phone No Admin:</b>	
<b>SIC Code:</b>					
<b>SIC Description:</b>					
<b><u>Detail(s)</u></b>					
<b>Waste Class:</b>	312 P				
<b>Waste Class Desc:</b>	Pathological wastes				
<a href="#">117</a>	20 of 23	<b>ENE/213.8</b>	<b>73.9 / -2.00</b>	<b>dr stanley shiff/dr dana shiff 225 metcalfe st suite 503 ottawa ON K2P1P9</b>	<b>GEN</b>
<b>Generator No:</b>	ON3303382			<b>PO Box No:</b>	
<b>Status:</b>	Registered			<b>Country:</b>	Canada
<b>Approval Years:</b>	As of Jul 2020			<b>Choice of Contact:</b>	
<b>Contam. Facility:</b>				<b>Co Admin:</b>	
<b>MHSW Facility:</b>				<b>Phone No Admin:</b>	
<b>SIC Code:</b>					
<b>SIC Description:</b>					
<b><u>Detail(s)</u></b>					
<b>Waste Class:</b>	312 P				
<b>Waste Class Desc:</b>	Pathological wastes				
<a href="#">117</a>	21 of 23	<b>ENE/213.8</b>	<b>73.9 / -2.00</b>	<b>Drs. John and Micaela Fitzgerald Dentistry Profess 225 Metcalfe Street Suite 102 Ottawa ON K2P 1P9</b>	<b>GEN</b>
<b>Generator No:</b>	ON9590766			<b>PO Box No:</b>	
<b>Status:</b>	Registered			<b>Country:</b>	Canada
<b>Approval Years:</b>	As of Jul 2020			<b>Choice of Contact:</b>	
<b>Contam. Facility:</b>				<b>Co Admin:</b>	
<b>MHSW Facility:</b>				<b>Phone No Admin:</b>	
<b>SIC Code:</b>					
<b>SIC Description:</b>					
<b><u>Detail(s)</u></b>					
<b>Waste Class:</b>	148 C				

Map Key	Number of Records	Direction/ Distance (m)	Elev/Diff (m)	Site	DB
<b>Waste Class Desc:</b>		Misc. wastes and inorganic chemicals			
<b>Waste Class:</b>		312 P			
<b>Waste Class Desc:</b>		Pathological wastes			
<a href="#">117</a>	22 of 23	ENE/213.8	73.9 / -2.00	<b>Metcalfe Street Dental</b> 225 Metcalfe Street, Unit 104 Ottawa ON K2P1P9	GEN
<b>Generator No:</b>		ON6860508		<b>PO Box No:</b>	
<b>Status:</b>		Registered		<b>Country:</b> Canada	
<b>Approval Years:</b>		As of Oct 2019		<b>Choice of Contact:</b>	
<b>Contam. Facility:</b>				<b>Co Admin:</b>	
<b>MHSW Facility:</b>				<b>Phone No Admin:</b>	
<b>SIC Code:</b>					
<b>SIC Description:</b>					
<b><u>Detail(s)</u></b>					
<b>Waste Class:</b>		312 P			
<b>Waste Class Desc:</b>		Pathological wastes			
<a href="#">117</a>	23 of 23	ENE/213.8	73.9 / -2.00	<b>Metcalfe Street Dental</b> 225 Metcalfe Street Unit 104 Ottawa ON K2P1P9	GEN
<b>Generator No:</b>		ON3471838		<b>PO Box No:</b>	
<b>Status:</b>		Registered		<b>Country:</b> Canada	
<b>Approval Years:</b>		As of Jul 2020		<b>Choice of Contact:</b>	
<b>Contam. Facility:</b>				<b>Co Admin:</b>	
<b>MHSW Facility:</b>				<b>Phone No Admin:</b>	
<b>SIC Code:</b>					
<b>SIC Description:</b>					
<b><u>Detail(s)</u></b>					
<b>Waste Class:</b>		312 P			
<b>Waste Class Desc:</b>		Pathological wastes			
<a href="#">118</a>	1 of 7	W/215.5	77.6 / 1.68	<b>COOKWARE CENTRE (THE)</b> 220 BANK ST OTTAWA ON K2P 1X1	SCT
<b>Established:</b>		1959			
<b>Plant Size (ft²):</b>		0			
<b>Employment:</b>		0			
<b><u>--Details--</u></b>					
<b>Description:</b>		Service Establishment Machinery, Equipment and Supplies Wholesaler-Distributors			
<b>SIC/NAICS Code:</b>		417920			
<a href="#">118</a>	2 of 7	W/215.5	77.6 / 1.68	<b>PRIVATE BUSINESS</b> 232 BANK ST STORAGE TANK OTTAWA ON K2P 1X1	SPL
<b>Ref No:</b>		186320		<b>Discharger Report:</b>	
<b>Site No:</b>				<b>Material Group:</b>	
<b>Incident Dt:</b>		9/7/2000		<b>Health/Env Conseq:</b>	
<b>Year:</b>				<b>Client Type:</b>	

Map Key	Number of Records	Direction/ Distance (m)	Elev/Diff (m)	Site	DB
<b>Incident Cause:</b> <b>Incident Event:</b> <b>Contaminant Code:</b> <b>Contaminant Name:</b> <b>Contaminant Limit 1:</b> <b>Contam Limit Freq 1:</b> <b>Contaminant UN No 1:</b> <b>Environment Impact:</b> <b>Nature of Impact:</b> <b>Receiving Medium:</b> <b>Receiving Env:</b> <b>MOE Response:</b> <b>Dt MOE Arvl on Scn:</b> <b>MOE Reported Dt:</b> <b>Dt Document Closed:</b> <b>Incident Reason:</b> <b>Site Name:</b> <b>Site County/District:</b> <b>Site Geo Ref Meth:</b> <b>Incident Summary:</b> <b>Contaminant Qty:</b>	OTHER CONTAINER LEAK       NOT ANTICIPATED  LAND    9/8/2000  DAMAGE BY MOVING EQUIPMENT	OTHER CONTAINER LEAK       NOT ANTICIPATED  LAND    9/8/2000  DAMAGE BY MOVING EQUIPMENT	77.6 / 1.68	<b>Sector Type:</b> <b>Agency Involved:</b> <b>Nearest Watercourse:</b> <b>Site Address:</b> <b>Site District Office:</b> <b>Site Postal Code:</b> <b>Site Region:</b> <b>Site Municipality:</b> 20107 <b>Site Lot:</b> <b>Site Conc:</b> <b>Northing:</b> <b>Easting:</b> <b>Site Geo Ref Accu:</b> <b>Site Map Datum:</b> <b>SAC Action Class:</b> <b>Source Type:</b>	
COM/LEV/VIN: LEAK FROM OIL TANK 5L TO GND. CLEAN-ED.					

<a href="#">118</a>	3 of 7	W/215.5	77.6 / 1.68	BICYCLE REVIVAL LTD. 224 BANK STREET OTTAWA ON K2P 1X1	GEN
<b>Generator No:</b> <b>Status:</b> <b>Approval Years:</b> <b>Contam. Facility:</b> <b>MHSW Facility:</b> <b>SIC Code:</b> <b>SIC Description:</b>	ON1177400  89  9949  OTHER REPAIR SERV.	ON1177400  89  9949  OTHER REPAIR SERV.		<b>PO Box No:</b> <b>Country:</b> <b>Choice of Contact:</b> <b>Co Admin:</b> <b>Phone No Admin:</b>	
<b>Detail(s)</b>					
<b>Waste Class:</b> <b>Waste Class Desc:</b>	213 PETROLEUM DISTILLATES	213 PETROLEUM DISTILLATES			

<a href="#">118</a>	4 of 7	W/215.5	77.6 / 1.68	BICYCLE REVIVAL LTD. 04-341 224 BANK STREET OTTAWA ON K2P 1X1	GEN
<b>Generator No:</b> <b>Status:</b> <b>Approval Years:</b> <b>Contam. Facility:</b> <b>MHSW Facility:</b> <b>SIC Code:</b> <b>SIC Description:</b>	ON1177400  92,93,94,95,96,97,98  9949  OTHER REPAIR SERV.	ON1177400  92,93,94,95,96,97,98  9949  OTHER REPAIR SERV.		<b>PO Box No:</b> <b>Country:</b> <b>Choice of Contact:</b> <b>Co Admin:</b> <b>Phone No Admin:</b>	
<b>Detail(s)</b>					
<b>Waste Class:</b> <b>Waste Class Desc:</b>	213 PETROLEUM DISTILLATES	213 PETROLEUM DISTILLATES			

<a href="#">118</a>	5 of 7	W/215.5	77.6 / 1.68	BICYCLE REVIVAL LIMITED 224 BANK STREET OTTAWA ON K2P 1X1	GEN
<b>Generator No:</b>	ON1177400	ON1177400		<b>PO Box No:</b>	

Map Key	Number of Records	Direction/ Distance (m)	Elev/Diff (m)	Site	DB
<b>Status:</b> <b>Approval Years:</b> 99,00,01 <b>Contam. Facility:</b> <b>MHSW Facility:</b> <b>SIC Code:</b> 9949 <b>SIC Description:</b> OTHER REPAIR SERV.				<b>Country:</b> <b>Choice of Contact:</b> <b>Co Admin:</b> <b>Phone No Admin:</b>	
<b>Detail(s)</b>					
<b>Waste Class:</b>		213			
<b>Waste Class Desc:</b>		PETROLEUM DISTILLATES			

<u>118</u>	6 of 7	W/215.5	77.6 / 1.68	212 Bank Street , Ottawa ON	INC
<b>Incident No:</b>	388460			<b>Any Health Impact:</b>	No
<b>Incident ID:</b>	2540090			<b>Any Enviro Impact:</b>	Unknown
<b>Instance No:</b>				<b>Service Interrupted:</b>	No
<b>Status Code:</b>	Causal Analysis Complete			<b>Was Prop Damaged:</b>	Unknown
<b>Attribute Category:</b>	FS-Perform L1 Near Miss Insp			<b>Reside App. Type:</b>	
<b>Context:</b>				<b>Commer App. Type:</b>	
<b>Date of Occurrence:</b>	2010/05/21 00:00:00			<b>Indus App. Type:</b>	
<b>Time of Occurrence:</b>	12:00:00			<b>Institut App. Type:</b>	
<b>Incident Created On:</b>				<b>Venting Type:</b>	
<b>Instance Creation Dt:</b>				<b>Vent Conn Mater:</b>	
<b>Instance Install Dt:</b>				<b>Vent Chimney Mater:</b>	
<b>Occur Insp Start Date:</b>	2010/05/21 00:00:00			<b>Pipeline Type:</b>	
<b>Approx Quant Rel:</b>	Unknown			<b>Pipeline Involved:</b>	
<b>Tank Capacity:</b>				<b>Pipe Material:</b>	
<b>Fuels Occur Type:</b>	Other			<b>Depth Ground Cover:</b>	
<b>Fuel Type Involved:</b>	Fuel Oil			<b>Regulator Location:</b>	
<b>Enforcement Policy:</b>	NULL			<b>Regulator Type:</b>	
<b>Prc Escalation Req:</b>	NULL			<b>Operation Pressure:</b>	
<b>Tank Material Type:</b>				<b>Liquid Prop Make:</b>	
<b>Tank Storage Type:</b>				<b>Liquid Prop Model:</b>	
<b>Tank Location Type:</b>				<b>Liquid Prop Serial No:</b>	
<b>Pump Flow Rate Cap:</b>				<b>Liquid Prop Notes:</b>	
<b>Task No:</b>	2894418			<b>Equipment Type:</b>	
<b>Notes:</b>				<b>Equipment Model:</b>	
<b>Drainage System:</b>	Unknown			<b>Serial No:</b>	
<b>Sub Surface Contam.:</b>	Unknown			<b>Cylinder Capacity:</b>	
<b>Aff Prop Use Water:</b>	No			<b>Cylinder Cap Units:</b>	
<b>Contam. Migrated:</b>	Unknown			<b>Cylinder Mat Type:</b>	
<b>Contact Natural Env:</b>	Unknown			<b>Near Body of Water:</b>	No
<b>Incident Location:</b>	212 Bank Street , Ottawa - Near Miss				
<b>Occurence Narrative:</b>	Discovery of abandoned UST.				
<b>Operation Type Involved:</b>	Commercial (e.g. restaurant, business unit, etc)				
<b>Item:</b>					
<b>Item Description:</b>					
<b>Device Installed Location:</b>					

<u>118</u>	7 of 7	W/215.5	77.6 / 1.68	J Levinston Holding 212 - 232 Bank st. Ottawa ON K2P 1X1	GEN
<b>Generator No:</b>	ON3771486			<b>PO Box No:</b>	
<b>Status:</b>				<b>Country:</b>	
<b>Approval Years:</b>	2010			<b>Choice of Contact:</b>	
<b>Contam. Facility:</b>				<b>Co Admin:</b>	
<b>MHSW Facility:</b>				<b>Phone No Admin:</b>	
<b>SIC Code:</b>	236110				
<b>SIC Description:</b>	Residential Building Construction				



Map Key	Number of Records	Direction/ Distance (m)	Elev/Diff (m)	Site	DB
---------	-------------------	----------------------------	------------------	------	----

**Detail(s)**

Waste Class: 221  
Waste Class Desc: LIGHT FUELS

Waste Class: 211  
Waste Class Desc: AROMATIC SOLVENTS

<a href="#">119</a>	1 of 2	ENE/217.3	73.9 / -1.98	TAGGART CORPORATION 235 SOMERSET STREET WEST OTTAWA ON K2P 0J3	GEN
---------------------	--------	-----------	--------------	--	-----

Generator No:	ON2565000	PO Box No:	
Status:		Country:	
Approval Years:	00,01,02,03,04	Choice of Contact:	
Contam. Facility:		Co Admin:	
MHSW Facility:		Phone No Admin:	
SIC Code:	9959		
SIC Description:	OTHER SERV. TO BLDG.		

**Detail(s)**

Waste Class: 243  
Waste Class Desc: PCB'S

<a href="#">119</a>	2 of 2	ENE/217.3	73.9 / -1.98	MICHAEL RICHARD HILL 235 SOMERSET ST W., OTTAWA, ON, K2P 0J3, CA ON	VAR
---------------------	--------	-----------	--------------	---	-----

Incident No:	009501636-001	Item Instance:	NULL
Status:	Variance Approved	Incident Type:	FS-Variance
Incident Reported Dt:	5/3/1993	Aband USTs:	Abandon UST
Incident Created On:	7/7/2009		

<a href="#">120</a>	1 of 1	ENE/220.4	73.9 / -1.98	1578051 Ontario Inc. 237 Somerset Street West Ottawa ON K2P 0J3	PTTW
---------------------	--------	-----------	--------------	---	------

EBR Registry No:	011-6245	Decision Posted:	
Ministry Ref No:	8482-8TEKE3	Exception Posted:	
Notice Type:	Instrument Proposal	Section:	
Notice Stage:		Act 1:	
Notice Date:		Act 2:	
Proposal Date:	May 01, 2012	Site Location Map:	
Year:	2012		
Instrument Type:	(OWRA s. 34) - Permit to take water		
Off Instrument Name:			
Posted By:			
Company Name:			
Site Address:			
Location Other:			
Proponent Name:			
Proponent Address:	237 Somerset Street West Ottawa Ontario Canada K2P 0J3		
Comment Period:			
URL:			

**Site Location Details:**

237 Somerset Street West, Ottawa, Ontario CITY OF OTTAWA

Map Key	Number of Records	Direction/ Distance (m)	Elev/Diff (m)	Site	DB
<a href="#">121</a>	1 of 1	ESE/221.0	73.9 / -2.00	ON	BORE
<b>Borehole ID:</b>	613270			<b>Inclin FLG:</b>	No
<b>OGF ID:</b>	215514571			<b>SP Status:</b>	Initial Entry
<b>Status:</b>				<b>Surv Elev:</b>	No
<b>Type:</b>	Borehole			<b>Piezometer:</b>	No
<b>Use:</b>				<b>Primary Name:</b>	
<b>Completion Date:</b>				<b>Municipality:</b>	
<b>Static Water Level:</b>	15.2			<b>Lot:</b>	
<b>Primary Water Use:</b>				<b>Township:</b>	
<b>Sec. Water Use:</b>				<b>Latitude DD:</b>	45.414871
<b>Total Depth m:</b>	-999			<b>Longitude DD:</b>	-75.692437
<b>Depth Ref:</b>	Ground Surface			<b>UTM Zone:</b>	18
<b>Depth Elev:</b>				<b>Easting:</b>	445821
<b>Drill Method:</b>				<b>Northing:</b>	5029272
<b>Orig Ground Elev m:</b>	70.1			<b>Location Accuracy:</b>	
<b>Elev Reliabil Note:</b>				<b>Accuracy:</b>	Not Applicable
<b>DEM Ground Elev m:</b>	70.3				
<b>Concession:</b>					
<b>Location D:</b>					
<b>Survey D:</b>					
<b>Comments:</b>					
<b><u>Borehole Geology Stratum</u></b>					
<b>Geology Stratum ID:</b>	218394440			<b>Mat Consistency:</b>	Firm
<b>Top Depth:</b>	2.4			<b>Material Moisture:</b>	
<b>Bottom Depth:</b>	12.5			<b>Material Texture:</b>	
<b>Material Color:</b>	Blue			<b>Non Geo Mat Type:</b>	
<b>Material 1:</b>	Clay			<b>Geologic Formation:</b>	
<b>Material 2:</b>				<b>Geologic Group:</b>	
<b>Material 3:</b>				<b>Geologic Period:</b>	
<b>Material 4:</b>				<b>Depositional Gen:</b>	
<b>Gsc Material Description:</b>					
<b>Stratum Description:</b>	CLAY. BLUE,FIRM.				
<b>Geology Stratum ID:</b>	218394438			<b>Mat Consistency:</b>	Loose
<b>Top Depth:</b>	0			<b>Material Moisture:</b>	
<b>Bottom Depth:</b>	.6			<b>Material Texture:</b>	
<b>Material Color:</b>				<b>Non Geo Mat Type:</b>	
<b>Material 1:</b>	Sand			<b>Geologic Formation:</b>	
<b>Material 2:</b>	Gravel			<b>Geologic Group:</b>	
<b>Material 3:</b>				<b>Geologic Period:</b>	
<b>Material 4:</b>				<b>Depositional Gen:</b>	
<b>Gsc Material Description:</b>					
<b>Stratum Description:</b>	SAND. LOOSE.				
<b>Geology Stratum ID:</b>	218394439			<b>Mat Consistency:</b>	Compact
<b>Top Depth:</b>	.6			<b>Material Moisture:</b>	
<b>Bottom Depth:</b>	2.4			<b>Material Texture:</b>	
<b>Material Color:</b>	Blue			<b>Non Geo Mat Type:</b>	
<b>Material 1:</b>	Clay			<b>Geologic Formation:</b>	
<b>Material 2:</b>	Sand			<b>Geologic Group:</b>	
<b>Material 3:</b>				<b>Geologic Period:</b>	
<b>Material 4:</b>				<b>Depositional Gen:</b>	
<b>Gsc Material Description:</b>					
<b>Stratum Description:</b>	CLAY. BLUE,COMPACT.				
<b>Geology Stratum ID:</b>	218394441			<b>Mat Consistency:</b>	Firm
<b>Top Depth:</b>	12.5			<b>Material Moisture:</b>	
<b>Bottom Depth:</b>	14.9			<b>Material Texture:</b>	

Map Key	Number of Records	Direction/ Distance (m)	Elev/Diff (m)	Site	DB
<b>Material Color:</b>					
<b>Material 1:</b>	Clay			<b>Non Geo Mat Type:</b>	
<b>Material 2:</b>	Sand			<b>Geologic Formation:</b>	
<b>Material 3:</b>				<b>Geologic Group:</b>	
<b>Material 4:</b>				<b>Geologic Period:</b>	
<b>Gsc Material Description:</b>				<b>Depositional Gen:</b>	
<b>Stratum Description:</b>		CLAY, FIRM.			
<b>Geology Stratum ID:</b>	218394442			<b>Mat Consistency:</b>	
<b>Top Depth:</b>	14.9			<b>Material Moisture:</b>	
<b>Bottom Depth:</b>	19.5			<b>Material Texture:</b>	
<b>Material Color:</b>				<b>Non Geo Mat Type:</b>	
<b>Material 1:</b>	Sand			<b>Geologic Formation:</b>	
<b>Material 2:</b>	Clay			<b>Geologic Group:</b>	
<b>Material 3:</b>				<b>Geologic Period:</b>	
<b>Material 4:</b>				<b>Depositional Gen:</b>	
<b>Gsc Material Description:</b>					
<b>Stratum Description:</b>		SAND,CLAY.			
<b>Geology Stratum ID:</b>	218394444			<b>Mat Consistency:</b>	
<b>Top Depth:</b>	19.8			<b>Material Moisture:</b>	
<b>Bottom Depth:</b>				<b>Material Texture:</b>	
<b>Material Color:</b>				<b>Non Geo Mat Type:</b>	
<b>Material 1:</b>	Bedrock			<b>Geologic Formation:</b>	
<b>Material 2:</b>				<b>Geologic Group:</b>	
<b>Material 3:</b>				<b>Geologic Period:</b>	
<b>Material 4:</b>				<b>Depositional Gen:</b>	
<b>Gsc Material Description:</b>					
<b>Stratum Description:</b>		BEDROCK. BEDROCK. 00000 018 00055 053 00100 035 00150 025 00175 028 00190			**Note: Many records provided by the department have a truncated [Stratum Description] field.
<b>Geology Stratum ID:</b>	218394443			<b>Mat Consistency:</b>	Compact
<b>Top Depth:</b>	19.5			<b>Material Moisture:</b>	
<b>Bottom Depth:</b>	19.8			<b>Material Texture:</b>	
<b>Material Color:</b>				<b>Non Geo Mat Type:</b>	
<b>Material 1:</b>	Sand			<b>Geologic Formation:</b>	
<b>Material 2:</b>	Gravel			<b>Geologic Group:</b>	
<b>Material 3:</b>				<b>Geologic Period:</b>	
<b>Material 4:</b>				<b>Depositional Gen:</b>	
<b>Gsc Material Description:</b>					
<b>Stratum Description:</b>		SAND. COMPACT, WATER STABLE AT 180.0 FEET.			
<b>Source</b>					
<b>Source Type:</b>	Data Survey			<b>Source Appl:</b>	Spatial/Tabular
<b>Source Orig:</b>	Geological Survey of Canada			<b>Source Iden:</b>	1
<b>Source Date:</b>	1956-1972			<b>Scale or Res:</b>	Varies
<b>Confidence:</b>	H			<b>Horizontal:</b>	NAD27
<b>Observatio:</b>				<b>Verticalda:</b>	Mean Average Sea Level
<b>Source Name:</b>	Urban Geology Automated Information System (UGAIS)				
<b>Source Details:</b>	File: OTTAWA2.txt RecordID: 057780 NTS_Sheet: 31G05G				
<b>Confiden 1:</b>	Logged by professional. Exact and complete description of material and properties.				
<b>Source List</b>					
<b>Source Identifier:</b>	1			<b>Horizontal Datum:</b>	NAD27
<b>Source Type:</b>	Data Survey			<b>Vertical Datum:</b>	Mean Average Sea Level
<b>Source Date:</b>	1956-1972			<b>Projection Name:</b>	Universal Transverse Mercator
<b>Scale or Resolution:</b>	Varies				
<b>Source Name:</b>	Urban Geology Automated Information System (UGAIS)				
<b>Source Originators:</b>	Geological Survey of Canada				

Map Key	Number of Records	Direction/ Distance (m)	Elev/Diff (m)	Site	DB
<a href="#">122</a>	1 of 7	W/221.0	77.9 / 2.03	REVENUE CANADA TAXATION CUSTOMS & EXCISE 360 LISGAR STREET OTTAWA ON K2P 2E4	GEN
<b>Generator No:</b>	ON0426519			<b>PO Box No:</b>	
<b>Status:</b>				<b>Country:</b>	
<b>Approval Years:</b>	94,95,96,97,98			<b>Choice of Contact:</b>	
<b>Contam. Facility:</b>				<b>Co Admin:</b>	
<b>MHSW Facility:</b>				<b>Phone No Admin:</b>	
<b>SIC Code:</b>	8153				
<b>SIC Description:</b>	TAXATION ADMIN.				
<b><u>Detail(s)</u></b>					
<b>Waste Class:</b>		121			
<b>Waste Class Desc:</b>		ALKALINE WASTES - HEAVY METALS			
<b>Waste Class:</b>		264			
<b>Waste Class Desc:</b>		PHOTOPROCESSING WASTES			
<a href="#">122</a>	2 of 7	W/221.0	77.9 / 2.03	REVENUE CANADA TAXATION 360 LISGAR STREET OTTAWA ON K1A 0L9	GEN
<b>Generator No:</b>	ON0426519			<b>PO Box No:</b>	
<b>Status:</b>				<b>Country:</b>	
<b>Approval Years:</b>	99,00,01			<b>Choice of Contact:</b>	
<b>Contam. Facility:</b>				<b>Co Admin:</b>	
<b>MHSW Facility:</b>				<b>Phone No Admin:</b>	
<b>SIC Code:</b>	8153				
<b>SIC Description:</b>	TAXATION ADMIN.				
<b><u>Detail(s)</u></b>					
<b>Waste Class:</b>		264			
<b>Waste Class Desc:</b>		PHOTOPROCESSING WASTES			
<b>Waste Class:</b>		121			
<b>Waste Class Desc:</b>		ALKALINE WASTES - HEAVY METALS			
<a href="#">122</a>	3 of 7	W/221.0	77.9 / 2.03	URBAN DALE CORPORATION 360 Lisgar Street Ottawa ON	GEN
<b>Generator No:</b>	ON2940601			<b>PO Box No:</b>	
<b>Status:</b>				<b>Country:</b>	
<b>Approval Years:</b>	03,04,05			<b>Choice of Contact:</b>	
<b>Contam. Facility:</b>				<b>Co Admin:</b>	
<b>MHSW Facility:</b>				<b>Phone No Admin:</b>	
<b>SIC Code:</b>					
<b>SIC Description:</b>					
<b><u>Detail(s)</u></b>					
<b>Waste Class:</b>		122			
<b>Waste Class Desc:</b>		ALKALINE WASTES - OTHER METALS			
<b>Waste Class:</b>		242			
<b>Waste Class Desc:</b>		HALOGENATED PESTICIDES			
<b>Waste Class:</b>		252			
<b>Waste Class Desc:</b>		WASTE OILS & LUBRICANTS			

Map Key	Number of Records	Direction/ Distance (m)	Elev/Diff (m)	Site	DB
<a href="#">122</a>	4 of 7	W/221.0	77.9 / 2.03	Bell Canada 360 Lisgar st Ottawa ON K2P 2E4	GEN
<b>Generator No:</b>	ON2601606			<b>PO Box No:</b>	
<b>Status:</b>				<b>Country:</b>	Canada
<b>Approval Years:</b>	2015			<b>Choice of Contact:</b>	CO_ADMIN
<b>Contam. Facility:</b>	No			<b>Co Admin:</b>	Julie Labelle
<b>MHSW Facility:</b>	No			<b>Phone No Admin:</b>	514-870-0688 Ext.
<b>SIC Code:</b>	517110, 517210, 517510				
<b>SIC Description:</b>	WIRED TELECOMMUNICATIONS CARRIERS, WIRELESS TELECOMMUNICATIONS CARRIERS (EXCEPT SATELLITE), 517510				
<b>Detail(s)</b>					
<b>Waste Class:</b>	251				
<b>Waste Class Desc:</b>	OIL SKIMMINGS & SLUDGES				
<b>Waste Class:</b>	112				
<b>Waste Class Desc:</b>	ACID WASTE - HEAVY METALS				
<b>Waste Class:</b>	121				
<b>Waste Class Desc:</b>	ALKALINE WASTES - HEAVY METALS				
<b>Waste Class:</b>	331				
<b>Waste Class Desc:</b>	WASTE COMPRESSED GASES				
<a href="#">122</a>	5 of 7	W/221.0	77.9 / 2.03	Bell Canada 360 Lisgar st Ottawa ON K2P 2E4	GEN
<b>Generator No:</b>	ON2601606			<b>PO Box No:</b>	
<b>Status:</b>				<b>Country:</b>	Canada
<b>Approval Years:</b>	2016			<b>Choice of Contact:</b>	CO_ADMIN
<b>Contam. Facility:</b>	No			<b>Co Admin:</b>	Chloé Labelle
<b>MHSW Facility:</b>	No			<b>Phone No Admin:</b>	514-391-1021 Ext.
<b>SIC Code:</b>	517110, 517210, 517510				
<b>SIC Description:</b>	WIRED TELECOMMUNICATIONS CARRIERS, WIRELESS TELECOMMUNICATIONS CARRIERS (EXCEPT SATELLITE), 517510				
<b>Detail(s)</b>					
<b>Waste Class:</b>	121				
<b>Waste Class Desc:</b>	ALKALINE WASTES - HEAVY METALS				
<b>Waste Class:</b>	331				
<b>Waste Class Desc:</b>	WASTE COMPRESSED GASES				
<b>Waste Class:</b>	112				
<b>Waste Class Desc:</b>	ACID WASTE - HEAVY METALS				
<b>Waste Class:</b>	251				
<b>Waste Class Desc:</b>	OIL SKIMMINGS & SLUDGES				
<a href="#">122</a>	6 of 7	W/221.0	77.9 / 2.03	BELLCANADA 360 LISGAR STREET OTTAWA ON K2P 2E4	GEN
<b>Generator No:</b>	ON6704214			<b>PO Box No:</b>	
<b>Status:</b>				<b>Country:</b>	Canada
<b>Approval Years:</b>	2014			<b>Choice of Contact:</b>	CO_OFFICIAL

Map Key	Number of Records	Direction/ Distance (m)	Elev/Diff (m)	Site	DB	
<b>Contam. Facility:</b> <b>MHSW Facility:</b> <b>SIC Code:</b> <b>SIC Description:</b>	No No 237130			<b>Co Admin:</b> <b>Phone No Admin:</b> POWER AND COMMUNICATION LINE AND RELATED STRUCTURES CONSTRUCTION		
<b><u>Detail(s)</u></b>						
<b>Waste Class:</b> <b>Waste Class Desc:</b>	252 WASTE OILS & LUBRICANTS					
<b>122</b>	7 of 7	W/221.0	77.9 / 2.03	<b>Bell Canada</b> <b>360 Lisgar st</b> <b>Ottawa ON K2P 2E4</b>	<b>GEN</b>	
<b>Generator No:</b> <b>Status:</b> <b>Approval Years:</b> <b>Contam. Facility:</b> <b>MHSW Facility:</b> <b>SIC Code:</b> <b>SIC Description:</b>	ON2601606 Registered As of Dec 2018			<b>PO Box No:</b> <b>Country:</b> <b>Choice of Contact:</b> <b>Co Admin:</b> <b>Phone No Admin:</b>	Canada	
<b><u>Detail(s)</u></b>						
<b>Waste Class:</b> <b>Waste Class Desc:</b>	112 C Acid solutions - containing heavy metals					
<b>Waste Class:</b> <b>Waste Class Desc:</b>	121 C Alkaline slutions - containing heavy metals					
<b>Waste Class:</b> <b>Waste Class Desc:</b>	146 T Other specified inorganic sludges, slurries or solids					
<b>Waste Class:</b> <b>Waste Class Desc:</b>	251 L Waste oils/sludges (petroleum based)					
<b>Waste Class:</b> <b>Waste Class Desc:</b>	331 I Waste compressed gases including cylinders					
<b>123</b>	1 of 1	NNE/223.1	74.2 / -1.69	<b>180 METCALFE STREET</b> <b>Ottawa ON</b>	<b>WWIS</b>	
<b>Well ID:</b> <b>Construction Date:</b> <b>Primary Water Use:</b> <b>Sec. Water Use:</b> <b>Final Well Status:</b> <b>Water Type:</b> <b>Casing Material:</b> <b>Audit No:</b> <b>Tag:</b> <b>Construction Method:</b> <b>Elevation (m):</b> <b>Elevation Reliability:</b> <b>Depth to Bedrock:</b> <b>Well Depth:</b> <b>Overburden/Bedrock:</b> <b>Pump Rate:</b> <b>Static Water Level:</b> <b>Flowing (Y/N):</b> <b>Flow Rate:</b> <b>Clear/Cloudy:</b>	7236609 Monitoring Observation Wells Z171364 A148005			<b>Data Entry Status:</b> <b>Data Src:</b> <b>Date Received:</b> <b>Selected Flag:</b> <b>Abandonment Rec:</b> <b>Contractor:</b> <b>Form Version:</b> <b>Owner:</b> <b>Street Name:</b> <b>County:</b> <b>Municipality:</b> <b>Site Info:</b> <b>Lot:</b> <b>Concession:</b> <b>Concession Name:</b> <b>Easting NAD83:</b> <b>Northing NAD83:</b> <b>Zone:</b> <b>UTM Reliability:</b>	1/29/2015 Yes 1844 7 180 METCALFE STREET OTTAWA NEPEAN TOWNSHIP	

PDF URL (Map):

**Bore Hole Information**

<b>Bore Hole ID:</b>	1005298744	<b>Elevation:</b>	71.620117
<b>DP2BR:</b>		<b>Elevrc:</b>	
<b>Spatial Status:</b>		<b>Zone:</b>	18
<b>Code OB:</b>		<b>East83:</b>	445694
<b>Code OB Desc:</b>		<b>North83:</b>	5029684
<b>Open Hole:</b>		<b>Org CS:</b>	UTM83
<b>Cluster Kind:</b>		<b>UTMRC:</b>	4
<b>Date Completed:</b>	4/12/2014	<b>UTMRC Desc:</b>	margin of error : 30 m - 100 m
<b>Remarks:</b>		<b>Location Method:</b>	wwr
<b>Elevrc Desc:</b>			
<b>Location Source Date:</b>			
<b>Improvement Location Source:</b>			
<b>Improvement Location Method:</b>			
<b>Source Revision Comment:</b>			
<b>Supplier Comment:</b>			

**Overburden and Bedrock**

**Materials Interval**

<b>Formation ID:</b>	1005528736
<b>Layer:</b>	4
<b>Color:</b>	2
<b>General Color:</b>	GREY
<b>Mat1:</b>	05
<b>Most Common Material:</b>	CLAY
<b>Mat2:</b>	06
<b>Mat2 Desc:</b>	SILT
<b>Mat3:</b>	
<b>Mat3 Desc:</b>	
<b>Formation Top Depth:</b>	1.7
<b>Formation End Depth:</b>	9
<b>Formation End Depth UOM:</b>	m

**Overburden and Bedrock**

**Materials Interval**

<b>Formation ID:</b>	1005528735
<b>Layer:</b>	3
<b>Color:</b>	2
<b>General Color:</b>	GREY
<b>Mat1:</b>	28
<b>Most Common Material:</b>	SAND
<b>Mat2:</b>	01
<b>Mat2 Desc:</b>	FILL
<b>Mat3:</b>	11
<b>Mat3 Desc:</b>	GRAVEL
<b>Formation Top Depth:</b>	.25
<b>Formation End Depth:</b>	1.7
<b>Formation End Depth UOM:</b>	m

**Overburden and Bedrock**

**Materials Interval**

<b>Formation ID:</b>	1005528733
<b>Layer:</b>	1
<b>Color:</b>	
<b>General Color:</b>	
<b>Mat1:</b>	27

<b>Map Key</b>	<b>Number of Records</b>	<b>Direction/ Distance (m)</b>	<b>Elev/Diff (m)</b>	<b>Site</b>	<b>DB</b>
<b>Most Common Material:</b>		OTHER			
<b>Mat2:</b>					
<b>Mat2 Desc:</b>					
<b>Mat3:</b>					
<b>Mat3 Desc:</b>					
<b>Formation Top Depth:</b>		0			
<b>Formation End Depth:</b>		.1			
<b>Formation End Depth UOM:</b>		m			
<b><u>Overburden and Bedrock</u></b>					
<b><u>Materials Interval</u></b>					
<b>Formation ID:</b>		1005528737			
<b>Layer:</b>		5			
<b>Color:</b>		2			
<b>General Color:</b>		GREY			
<b>Mat1:</b>		05			
<b>Most Common Material:</b>		CLAY			
<b>Mat2:</b>		06			
<b>Mat2 Desc:</b>		SILT			
<b>Mat3:</b>		34			
<b>Mat3 Desc:</b>		TILL			
<b>Formation Top Depth:</b>		9			
<b>Formation End Depth:</b>		16.2			
<b>Formation End Depth UOM:</b>		m			
<b><u>Overburden and Bedrock</u></b>					
<b><u>Materials Interval</u></b>					
<b>Formation ID:</b>		1005528734			
<b>Layer:</b>		2			
<b>Color:</b>		2			
<b>General Color:</b>		GREY			
<b>Mat1:</b>		15			
<b>Most Common Material:</b>		LIMESTONE			
<b>Mat2:</b>					
<b>Mat2 Desc:</b>					
<b>Mat3:</b>					
<b>Mat3 Desc:</b>					
<b>Formation Top Depth:</b>		.1			
<b>Formation End Depth:</b>		.25			
<b>Formation End Depth UOM:</b>		m			
<b><u>Annular Space/Abandonment</u></b>					
<b><u>Sealing Record</u></b>					
<b>Plug ID:</b>		1005528744			
<b>Layer:</b>		1			
<b>Plug From:</b>		0.3			
<b>Plug To:</b>		2.7			
<b>Plug Depth UOM:</b>		m			
<b><u>Method of Construction &amp; Well</u></b>					
<b><u>Use</u></b>					
<b>Method Construction ID:</b>		1005528743			
<b>Method Construction Code:</b>		F			
<b>Method Construction:</b>		H.S.A.			
<b>Other Method Construction:</b>					
<b><u>Pipe Information</u></b>					



Map Key	Number of Records	Direction/ Distance (m)	Elev/Diff (m)	Site	DB
Pipe ID:		1005528732			
Casing No:		0			
Comment:					
Alt Name:					
<b><u>Construction Record - Casing</u></b>					
Casing ID:		1005528740			
Layer:		1			
Material:		5			
Open Hole or Material:		PLASTIC			
Depth From:		0			
Depth To:		3			
Casing Diameter:		5.08			
Casing Diameter UOM:		cm			
Casing Depth UOM:		m			
<b><u>Construction Record - Screen</u></b>					
Screen ID:		1005528741			
Layer:		1			
Slot:		10			
Screen Top Depth:		3			
Screen End Depth:		7.6			
Screen Material:		5			
Screen Depth UOM:		m			
Screen Diameter UOM:		cm			
Screen Diameter:		5.86			
<b><u>Water Details</u></b>					
Water ID:		1005528739			
Layer:		1			
Kind Code:		8			
Kind:		Untested			
Water Found Depth:		7.6			
Water Found Depth UOM:		m			
<b><u>Hole Diameter</u></b>					
Hole ID:		1005528738			
Diameter:		20.3			
Depth From:		0			
Depth To:		16.2			
Hole Depth UOM:		m			
Hole Diameter UOM:		cm			

[124](#) 1 of 12 **NNE/223.3** **75.0 / -0.88** **CYBERMEDIX HEALTH SERVICES LTD.** **GEN**  
**180 METCALFE ST., OTTAWA C/O 6 VANSCO**  
**RD.**  
**TORONTO ON K2P 1P5**

**Generator No:** ON0064838 **PO Box No:**  
**Status:** **Approval Years:** 86,87,88,89,90 **Country:**  
**Contam. Facility:** **MHSW Facility:** **SIC Code:** 8681 **SIC Description:** MEDICAL LABORATORIES  
**Choice of Contact:**  
**Co Admin:**  
**Phone No Admin:**

**Detail(s)**

Map Key	Number of Records	Direction/ Distance (m)	Elev/Diff (m)	Site	DB
<b>Waste Class:</b>		312			
<b>Waste Class Desc:</b>		PATHOLOGICAL WASTES			
<a href="#">124</a>	2 of 12	NNE/223.3	75.0 / -0.88	CYBERMEDIX (SEE & USE ON0245133) 11-261 180 METCALFE ST., OTTAWA C/O 6 VANSO RD. TORONTO ON K2P 1P5	GEN
<b>Generator No:</b>	ON0064838			<b>PO Box No:</b>	
<b>Status:</b>				<b>Country:</b>	
<b>Approval Years:</b>	92,93,95,96,97			<b>Choice of Contact:</b>	
<b>Contam. Facility:</b>				<b>Co Admin:</b>	
<b>MHSW Facility:</b>				<b>Phone No Admin:</b>	
<b>SIC Code:</b>	8681				
<b>SIC Description:</b>	MEDICAL LABORATORIES				
<b><u>Detail(s)</u></b>					
<b>Waste Class:</b>		312			
<b>Waste Class Desc:</b>		PATHOLOGICAL WASTES			
<a href="#">124</a>	3 of 12	NNE/223.3	75.0 / -0.88	CYBERMEDIX HEALTH SERVICES LTD. 11-261 180 METCALFE ST., OTTAWA C/O 6 VANSO RD. TORONTO ON K2P 1P5	GEN
<b>Generator No:</b>	ON0064838			<b>PO Box No:</b>	
<b>Status:</b>				<b>Country:</b>	
<b>Approval Years:</b>	94			<b>Choice of Contact:</b>	
<b>Contam. Facility:</b>				<b>Co Admin:</b>	
<b>MHSW Facility:</b>				<b>Phone No Admin:</b>	
<b>SIC Code:</b>	8681				
<b>SIC Description:</b>	MEDICAL LABORATORIES				
<b><u>Detail(s)</u></b>					
<b>Waste Class:</b>		312			
<b>Waste Class Desc:</b>		PATHOLOGICAL WASTES			
<a href="#">124</a>	4 of 12	NNE/223.3	75.0 / -0.88	CYBERMEDIX HEALTH (SEE & USE ON0245133) 180 METCALFE STREET OTTAWA ON K2P 1P5	GEN
<b>Generator No:</b>	ON0064838			<b>PO Box No:</b>	
<b>Status:</b>				<b>Country:</b>	
<b>Approval Years:</b>	98			<b>Choice of Contact:</b>	
<b>Contam. Facility:</b>				<b>Co Admin:</b>	
<b>MHSW Facility:</b>				<b>Phone No Admin:</b>	
<b>SIC Code:</b>	8681				
<b>SIC Description:</b>	MEDICAL LABORATORIES				
<b><u>Detail(s)</u></b>					
<b>Waste Class:</b>		312			
<b>Waste Class Desc:</b>		PATHOLOGICAL WASTES			
<a href="#">124</a>	5 of 12	NNE/223.3	75.0 / -0.88	CANADIAN MEDICAL LABORATORIES LIMITED 180 METCALFE STREET, STE. 402 OTTAWA ON K2P 2E9	GEN

Map Key	Number of Records	Direction/ Distance (m)	Elev/Diff (m)	Site	DB
<p><b>Generator No:</b> ON0245133  <b>Status:</b>  <b>Approval Years:</b> 95,96,97,98,99,00,01  <b>Contam. Facility:</b>  <b>MHSW Facility:</b>  <b>SIC Code:</b> 8681  <b>SIC Description:</b> MEDICAL LABORATORIES</p> <p><b>PO Box No:</b>  <b>Country:</b>  <b>Choice of Contact:</b>  <b>Co Admin:</b>  <b>Phone No Admin:</b></p>					
<b>Detail(s)</b>					
<p><b>Waste Class:</b> 312  <b>Waste Class Desc:</b> PATHOLOGICAL WASTES</p>					
<a href="#">124</a>	6 of 12	NNE/223.3	75.0 / -0.88	DIAGNOSTIC IMAGING CONSULTANTS 205-180 METCALFE ST. C/O 301-11 ROSEMOUNT AVE. OTTAWA ON K2P 1P5	GEN
<p><b>Generator No:</b> ON1388800  <b>Status:</b>  <b>Approval Years:</b> 90  <b>Contam. Facility:</b>  <b>MHSW Facility:</b>  <b>SIC Code:</b> 8682  <b>SIC Description:</b> RADIOLOGICAL LAB.</p> <p><b>PO Box No:</b>  <b>Country:</b>  <b>Choice of Contact:</b>  <b>Co Admin:</b>  <b>Phone No Admin:</b></p>					
<b>Detail(s)</b>					
<p><b>Waste Class:</b> 264  <b>Waste Class Desc:</b> PHOTOPROCESSING WASTES</p>					
<a href="#">124</a>	7 of 12	NNE/223.3	75.0 / -0.88	DIAGNOSTIC IMAGING CONSULTANTS 12-543 205-180 METCALFE ST. C/O 301-11 ROSEMOUNT AVE. OTTAWA ON K2P 1P5	GEN
<p><b>Generator No:</b> ON1388800  <b>Status:</b>  <b>Approval Years:</b> 92,93,94,95,96,97,98  <b>Contam. Facility:</b>  <b>MHSW Facility:</b>  <b>SIC Code:</b> 8682  <b>SIC Description:</b> RADIOLOGICAL LAB.</p> <p><b>PO Box No:</b>  <b>Country:</b>  <b>Choice of Contact:</b>  <b>Co Admin:</b>  <b>Phone No Admin:</b></p>					
<b>Detail(s)</b>					
<p><b>Waste Class:</b> 264  <b>Waste Class Desc:</b> PHOTOPROCESSING WASTES</p>					
<a href="#">124</a>	8 of 12	NNE/223.3	75.0 / -0.88	CENTRA CARE HEALTH SERVICES 00-000 180 METCALFE SUITE 201 OTTAWA ON K2P 1P5	GEN
<p><b>Generator No:</b> ON1525700  <b>Status:</b>  <b>Approval Years:</b> 92,93,94  <b>Contam. Facility:</b>  <b>MHSW Facility:</b>  <b>SIC Code:</b> 0000  <b>SIC Description:</b> *** NOT DEFINED ***</p> <p><b>PO Box No:</b>  <b>Country:</b>  <b>Choice of Contact:</b>  <b>Co Admin:</b>  <b>Phone No Admin:</b></p>					

Map Key	Number of Records	Direction/ Distance (m)	Elev/Diff (m)	Site	DB
<a href="#">124</a>	9 of 12	NNE/223.3	75.0 / -0.88	Itplanit Services Corp. 180 Metcalfe St Suite 503 Ottawa ON K2P 1P5	SCT
<b>Established:</b> <b>Plant Size (ft²):</b> <b>Employment:</b>					
<b>--Details--</b>					
<b>Description:</b>		Other Scientific and Technical Consulting Services			
<b>SIC/NAICS Code:</b>		541690			
<b>Description:</b>		All Other Schools and Instruction			
<b>SIC/NAICS Code:</b>		611690			
<b>Description:</b>		Software Publishers			
<b>SIC/NAICS Code:</b>		511210			
<b>Description:</b>		Business and Secretarial Schools			
<b>SIC/NAICS Code:</b>		611410			
<a href="#">124</a>	10 of 12	NNE/223.3	75.0 / -0.88	180 Metcalfe Street Ottawa ON	EHS
<b>Order No:</b>		20131118034		<b>Nearest Intersection:</b>	
<b>Status:</b>		C		<b>Municipality:</b>	
<b>Report Type:</b>		Standard Report		<b>Client Prov/State:</b> ON	
<b>Report Date:</b>		27-NOV-13		<b>Search Radius (km):</b> .25	
<b>Date Received:</b>		18-NOV-13		<b>X:</b> -75.6939	
<b>Previous Site Name:</b>				<b>Y:</b> 45.418791	
<b>Lot/Building Size:</b>					
<b>Additional Info Ordered:</b>		Fire Insur. Maps and/or Site Plans			
<a href="#">124</a>	11 of 12	NNE/223.3	75.0 / -0.88	180 METCALFE STREET ON	WWIS
<b>Well ID:</b>		7236607		<b>Data Entry Status:</b>	
<b>Construction Date:</b>				<b>Data Src:</b>	
<b>Primary Water Use:</b>		Monitoring		<b>Date Received:</b> 1/29/2015	
<b>Sec. Water Use:</b>				<b>Selected Flag:</b> Yes	
<b>Final Well Status:</b>		Observation Wells		<b>Abandonment Rec:</b>	
<b>Water Type:</b>				<b>Contractor:</b> 1844	
<b>Casing Material:</b>				<b>Form Version:</b> 7	
<b>Audit No:</b>		Z171315		<b>Owner:</b>	
<b>Tag:</b>		A148005		<b>Street Name:</b> 180 METCALFE STREET	
<b>Construction Method:</b>				<b>County:</b> OTTAWA	
<b>Elevation (m):</b>				<b>Municipality:</b> NEPEAN TOWNSHIP	
<b>Elevation Reliability:</b>				<b>Site Info:</b>	
<b>Depth to Bedrock:</b>				<b>Lot:</b>	
<b>Well Depth:</b>				<b>Concession:</b>	
<b>Overburden/Bedrock:</b>				<b>Concession Name:</b>	
<b>Pump Rate:</b>				<b>Easting NAD83:</b>	
<b>Static Water Level:</b>				<b>Northing NAD83:</b>	
<b>Flowing (Y/N):</b>				<b>Zone:</b>	
<b>Flow Rate:</b>				<b>UTM Reliability:</b>	
<b>Clear/Cloudy:</b>					
<b>PDF URL (Map):</b>					

Map Key	Number of Records	Direction/ Distance (m)	Elev/Diff (m)	Site	DB
<b><u>Bore Hole Information</u></b>					
<b>Bore Hole ID:</b>	1005298738			<b>Elevation:</b>	71.686363
<b>DP2BR:</b>				<b>Elevrc:</b>	
<b>Spatial Status:</b>				<b>Zone:</b>	18
<b>Code OB:</b>				<b>East83:</b>	445686
<b>Code OB Desc:</b>				<b>North83:</b>	5029686
<b>Open Hole:</b>				<b>Org CS:</b>	UTM83
<b>Cluster Kind:</b>				<b>UTMRC:</b>	4
<b>Date Completed:</b>	4/12/2014			<b>UTMRC Desc:</b>	margin of error : 30 m - 100 m
<b>Remarks:</b>				<b>Location Method:</b>	wwr
<b>Elevrc Desc:</b>					
<b>Location Source Date:</b>					
<b>Improvement Location Source:</b>					
<b>Improvement Location Method:</b>					
<b>Source Revision Comment:</b>					
<b>Supplier Comment:</b>					
<b><u>Overburden and Bedrock</u></b>					
<b><u>Materials Interval</u></b>					
<b>Formation ID:</b>	1005528278				
<b>Layer:</b>	5				
<b>Color:</b>	2				
<b>General Color:</b>	GREY				
<b>Mat1:</b>	05				
<b>Most Common Material:</b>	CLAY				
<b>Mat2:</b>					
<b>Mat2 Desc:</b>					
<b>Mat3:</b>					
<b>Mat3 Desc:</b>					
<b>Formation Top Depth:</b>	2.8				
<b>Formation End Depth:</b>	7.5				
<b>Formation End Depth UOM:</b>	m				
<b><u>Overburden and Bedrock</u></b>					
<b><u>Materials Interval</u></b>					
<b>Formation ID:</b>	1005528275				
<b>Layer:</b>	2				
<b>Color:</b>	2				
<b>General Color:</b>	GREY				
<b>Mat1:</b>	15				
<b>Most Common Material:</b>	LIMESTONE				
<b>Mat2:</b>	01				
<b>Mat2 Desc:</b>	FILL				
<b>Mat3:</b>	28				
<b>Mat3 Desc:</b>	SAND				
<b>Formation Top Depth:</b>	.05				
<b>Formation End Depth:</b>	.35				
<b>Formation End Depth UOM:</b>	m				
<b><u>Overburden and Bedrock</u></b>					
<b><u>Materials Interval</u></b>					
<b>Formation ID:</b>	1005528279				
<b>Layer:</b>	6				
<b>Color:</b>	2				
<b>General Color:</b>	GREY				
<b>Mat1:</b>	06				
<b>Most Common Material:</b>	SILT				
<b>Mat2:</b>	34				
<b>Mat2 Desc:</b>	TILL				

<b>Map Key</b>	<b>Number of Records</b>	<b>Direction/ Distance (m)</b>	<b>Elev/Diff (m)</b>	<b>Site</b>	<b>DB</b>
<b>Mat3:</b>		81			
<b>Mat3 Desc:</b>		SANDY			
<b>Formation Top Depth:</b>		7.5			
<b>Formation End Depth:</b>		13.7			
<b>Formation End Depth UOM:</b>		m			
<b><u>Overburden and Bedrock Materials Interval</u></b>					
<b>Formation ID:</b>		1005528276			
<b>Layer:</b>		3			
<b>Color:</b>		6			
<b>General Color:</b>		BROWN			
<b>Mat1:</b>		28			
<b>Most Common Material:</b>		SAND			
<b>Mat2:</b>		01			
<b>Mat2 Desc:</b>		FILL			
<b>Mat3:</b>		05			
<b>Mat3 Desc:</b>		CLAY			
<b>Formation Top Depth:</b>		.35			
<b>Formation End Depth:</b>		1.3			
<b>Formation End Depth UOM:</b>		m			
<b><u>Overburden and Bedrock Materials Interval</u></b>					
<b>Formation ID:</b>		1005528274			
<b>Layer:</b>		1			
<b>Color:</b>					
<b>General Color:</b>					
<b>Mat1:</b>		27			
<b>Most Common Material:</b>		OTHER			
<b>Mat2:</b>					
<b>Mat2 Desc:</b>					
<b>Mat3:</b>					
<b>Mat3 Desc:</b>					
<b>Formation Top Depth:</b>		0			
<b>Formation End Depth:</b>		.05			
<b>Formation End Depth UOM:</b>		m			
<b><u>Overburden and Bedrock Materials Interval</u></b>					
<b>Formation ID:</b>		1005528277			
<b>Layer:</b>		4			
<b>Color:</b>		2			
<b>General Color:</b>		GREY			
<b>Mat1:</b>		05			
<b>Most Common Material:</b>		CLAY			
<b>Mat2:</b>		06			
<b>Mat2 Desc:</b>		SILT			
<b>Mat3:</b>					
<b>Mat3 Desc:</b>					
<b>Formation Top Depth:</b>		1.3			
<b>Formation End Depth:</b>		2.8			
<b>Formation End Depth UOM:</b>		m			
<b><u>Annular Space/Abandonment Sealing Record</u></b>					
<b>Plug ID:</b>		1005528286			
<b>Layer:</b>		1			

<i>Map Key</i>	<i>Number of Records</i>	<i>Direction/ Distance (m)</i>	<i>Elev/Diff (m)</i>	<i>Site</i>	<i>DB</i>
<i>Plug From:</i>		0.3			
<i>Plug To:</i>		4.3			
<i>Plug Depth UOM:</i>		m			
<b><u>Method of Construction &amp; Well Use</u></b>					
<i>Method Construction ID:</i>		1005528285			
<i>Method Construction Code:</i>		F			
<i>Method Construction:</i>		H.S.A.			
<i>Other Method Construction:</i>					
<b><u>Pipe Information</u></b>					
<i>Pipe ID:</i>		1005528273			
<i>Casing No:</i>		0			
<i>Comment:</i>					
<i>Alt Name:</i>					
<b><u>Construction Record - Casing</u></b>					
<i>Casing ID:</i>		1005528282			
<i>Layer:</i>		1			
<i>Material:</i>		5			
<i>Open Hole or Material:</i>		PLASTIC			
<i>Depth From:</i>		0			
<i>Depth To:</i>		4.6			
<i>Casing Diameter:</i>		5.08			
<i>Casing Diameter UOM:</i>		cm			
<i>Casing Depth UOM:</i>		m			
<b><u>Construction Record - Screen</u></b>					
<i>Screen ID:</i>		1005528283			
<i>Layer:</i>		1			
<i>Slot:</i>		10			
<i>Screen Top Depth:</i>		4.6			
<i>Screen End Depth:</i>		7.6			
<i>Screen Material:</i>		5			
<i>Screen Depth UOM:</i>		m			
<i>Screen Diameter UOM:</i>		cm			
<i>Screen Diameter:</i>		5.86			
<b><u>Water Details</u></b>					
<i>Water ID:</i>		1005528281			
<i>Layer:</i>		1			
<i>Kind Code:</i>		8			
<i>Kind:</i>		Untested			
<i>Water Found Depth:</i>		7.1			
<i>Water Found Depth UOM:</i>		m			
<b><u>Hole Diameter</u></b>					
<i>Hole ID:</i>		1005528280			
<i>Diameter:</i>		20.3			
<i>Depth From:</i>		0			
<i>Depth To:</i>		13.7			
<i>Hole Depth UOM:</i>		m			
<i>Hole Diameter UOM:</i>		cm			

Map Key	Number of Records	Direction/ Distance (m)	Elev/Diff (m)	Site	DB
<a href="#">124</a>	12 of 12	NNE/223.3	75.0 / -0.88	Excavation Rene St-Pierre Inc. 180 Metcalfe Street Ottawa ON K2P 1P5	GEN
<b>Generator No:</b>	ON7385562			<b>PO Box No:</b>	
<b>Status:</b>	Registered			<b>Country:</b>	Canada
<b>Approval Years:</b>	As of Oct 2019			<b>Choice of Contact:</b>	
<b>Contam. Facility:</b>				<b>Co Admin:</b>	
<b>MHSW Facility:</b>				<b>Phone No Admin:</b>	
<b>SIC Code:</b>					
<b>SIC Description:</b>					
<b>Detail(s)</b>					
<b>Waste Class:</b>	252 L				
<b>Waste Class Desc:</b>	Waste crankcase oils and lubricants				
<b>Waste Class:</b>	251 L				
<b>Waste Class Desc:</b>	Waste oils/sludges (petroleum based)				
<a href="#">125</a>	1 of 1	NE/224.1	73.9 / -2.00	201 Metcalfe Street Ottawa ON K2P 1P7	EHS
<b>Order No:</b>	20311700200			<b>Nearest Intersection:</b>	
<b>Status:</b>	C			<b>Municipality:</b>	
<b>Report Type:</b>	Standard Report			<b>Client Prov/State:</b>	ON
<b>Report Date:</b>	20-NOV-20			<b>Search Radius (km):</b>	.25
<b>Date Received:</b>	17-NOV-20			<b>X:</b>	-75.6931507
<b>Previous Site Name:</b>				<b>Y:</b>	45.418285
<b>Lot/Building Size:</b>	700 square metres				
<b>Additional Info Ordered:</b>	Fire Insur. Maps and/or Site Plans; City Directory; Aerial Photos				
<a href="#">126</a>	1 of 2	SE/224.2	74.6 / -1.31	R.M. OF OTTAWA-CARLETON LEWIS ST/BANK/METCALFE STS. OTTAWA CITY ON	CA
<b>Certificate #:</b>	7-0587-96-				
<b>Application Year:</b>	96				
<b>Issue Date:</b>	7/16/1996				
<b>Approval Type:</b>	Municipal water				
<b>Status:</b>	Approved				
<b>Application Type:</b>					
<b>Client Name:</b>					
<b>Client Address:</b>					
<b>Client City:</b>					
<b>Client Postal Code:</b>					
<b>Project Description:</b>					
<b>Contaminants:</b>					
<b>Emission Control:</b>					
<a href="#">126</a>	2 of 2	SE/224.2	74.6 / -1.31	OTTAWA CITY LEWIS ST./BANK ST. (COMB. SEW) OTTAWA CITY ON	CA
<b>Certificate #:</b>	3-0682-96-				
<b>Application Year:</b>	96				
<b>Issue Date:</b>	7/22/1996				
<b>Approval Type:</b>	Municipal sewage				
<b>Status:</b>	Approved				
<b>Application Type:</b>					



Map Key	Number of Records	Direction/ Distance (m)	Elev/Diff (m)	Site	DB
<b>Client Name:</b> <b>Client Address:</b> <b>Client City:</b> <b>Client Postal Code:</b> <b>Project Description:</b> <b>Contaminants:</b> <b>Emission Control:</b>					
<a href="#">127</a>	1 of 7	E/224.2	73.9 / -2.00	TAGGART CORPORATION 255 METCALFE STREET OTTAWA ON K2P 1R4	NPCB
<b>Company Code:</b> <b>Industry:</b> <b>Site Status:</b> <b>Transaction Date:</b> <b>Inspection Date:</b>		F1444			
<a href="#">127</a>	2 of 7	E/224.2	73.9 / -2.00	TAGGART CORPORATION 255 METCALFE STREET OTTAWA ON K2P 1R4	OPCB
<b>Year:</b> <b>Site Number:</b> <b>Name Owner:</b> <b>Additional Site Information:</b>		1995 40294A012			
<a href="#">127</a>	3 of 7	E/224.2	73.9 / -2.00	TAGGART CORPORATION 255 METCALFE STREET OTTAWA ON K2P 1R4	OPCB
<b>Year:</b> <b>Site Number:</b> <b>Name Owner:</b> <b>Additional Site Information:</b>		1998 40294A012			
<a href="#">127</a>	4 of 7	E/224.2	73.9 / -2.00	TAGGART CORPORATION 255 METCALFE STREET OTTAWA ON K2P 1R4	OPCB
<b>Year:</b> <b>Site Number:</b> <b>Name Owner:</b> <b>Additional Site Information:</b>		1999 40294A012			
<a href="#">127</a>	5 of 7	E/224.2	73.9 / -2.00	TAGGART CORPORATION 255 METCALFE STREET OTTAWA ON K2P 1R4	OPCB
<b>Year:</b> <b>Site Number:</b> <b>Name Owner:</b> <b>Additional Site Information:</b>		2000 40294A012			

Map Key	Number of Records	Direction/ Distance (m)	Elev/Diff (m)	Site	DB
<a href="#">127</a>	6 of 7	E/224.2	73.9 / -2.00	TAGGART CORPORATION 255 METCALFE STREET OTTAWA ON K2P 1R4	NPCB

**Company Code:** F1361  
**Industry:** UNDEFINED  
**Site Status:**  
**Transaction Date:**  
**Inspection Date:**

<a href="#">127</a>	7 of 7	E/224.2	73.9 / -2.00	255 Metcalfe Street Ottawa ON K2P 0N9	EHS
---------------------	--------	---------	--------------	--	-----

**Order No:** 20200723047  
**Status:** C  
**Report Type:** Standard Report  
**Report Date:** 28-JUL-20  
**Date Received:** 23-JUL-20  
**Previous Site Name:**  
**Lot/Building Size:** 0.12 hectares  
**Additional Info Ordered:**

**Nearest Intersection:**  
**Municipality:**  
**Client Prov/State:** ON  
**Search Radius (km):** .25  
**X:** -75.6915411  
**Y:** 45.4162734

<a href="#">128</a>	1 of 9	WSW/224.8	78.0 / 2.08	Centretown Community Health Centre Inc. 420 Cooper Street Ottawa ON K2P 2N6	GEN
---------------------	--------	-----------	-------------	---	-----

**Generator No:** ON9263707  
**Status:**  
**Approval Years:** 2010  
**Contam. Facility:**  
**MHSW Facility:**  
**SIC Code:** 621494  
**SIC Description:** Community Health Centres

**PO Box No:**  
**Country:**  
**Choice of Contact:**  
**Co Admin:**  
**Phone No Admin:**

**Detail(s)**

**Waste Class:** 312  
**Waste Class Desc:** PATHOLOGICAL WASTES

**Waste Class:** 261  
**Waste Class Desc:** PHARMACEUTICALS

<a href="#">128</a>	2 of 9	WSW/224.8	78.0 / 2.08	Centretown Community Health Centre Inc. 420 Cooper Street Ottawa ON K2P 2N6	GEN
---------------------	--------	-----------	-------------	---	-----

**Generator No:** ON9263707  
**Status:**  
**Approval Years:** 2011  
**Contam. Facility:**  
**MHSW Facility:**  
**SIC Code:** 621494  
**SIC Description:** Community Health Centres

**PO Box No:**  
**Country:**  
**Choice of Contact:**  
**Co Admin:**  
**Phone No Admin:**

**Detail(s)**

**Waste Class:** 261  
**Waste Class Desc:** PHARMACEUTICALS

**Waste Class:** 312

Map Key	Number of Records	Direction/ Distance (m)	Elev/Diff (m)	Site	DB
<b>Waste Class Desc:</b>		PATHOLOGICAL WASTES			
<a href="#">128</a>	3 of 9	WSW/224.8	78.0 / 2.08	Centretown Community Health Centre Inc. 420 Cooper Street Ottawa ON K2P 2N6	GEN
<b>Generator No:</b>	ON9263707			<b>PO Box No:</b>	
<b>Status:</b>				<b>Country:</b>	
<b>Approval Years:</b>	2012			<b>Choice of Contact:</b>	
<b>Contam. Facility:</b>				<b>Co Admin:</b>	
<b>MHSW Facility:</b>				<b>Phone No Admin:</b>	
<b>SIC Code:</b>	621494				
<b>SIC Description:</b>	Community Health Centres				
<b>Detail(s)</b>					
<b>Waste Class:</b>	312				
<b>Waste Class Desc:</b>	PATHOLOGICAL WASTES				
<b>Waste Class:</b>	261				
<b>Waste Class Desc:</b>	PHARMACEUTICALS				
<b>Waste Class:</b>		261			
<b>Waste Class Desc:</b>		PHARMACEUTICALS			
<a href="#">128</a>	4 of 9	WSW/224.8	78.0 / 2.08	Centretown Community Health Centre Inc. 420 Cooper Street Ottawa ON	GEN
<b>Generator No:</b>	ON9263707			<b>PO Box No:</b>	
<b>Status:</b>				<b>Country:</b>	
<b>Approval Years:</b>	2013			<b>Choice of Contact:</b>	
<b>Contam. Facility:</b>				<b>Co Admin:</b>	
<b>MHSW Facility:</b>				<b>Phone No Admin:</b>	
<b>SIC Code:</b>	621494				
<b>SIC Description:</b>					
<b>Detail(s)</b>					
<b>Waste Class:</b>	261				
<b>Waste Class Desc:</b>	PHARMACEUTICALS				
<b>Waste Class:</b>	312				
<b>Waste Class Desc:</b>	PATHOLOGICAL WASTES				
<a href="#">128</a>	5 of 9	WSW/224.8	78.0 / 2.08	Centretown Community Health Centre Inc. 420 Cooper Street Ottawa ON K2P 2N6	GEN
<b>Generator No:</b>	ON9263707			<b>PO Box No:</b>	
<b>Status:</b>				<b>Country:</b>	Canada
<b>Approval Years:</b>	2016			<b>Choice of Contact:</b>	CO_ADMIN
<b>Contam. Facility:</b>	No			<b>Co Admin:</b>	Dan McNamara
<b>MHSW Facility:</b>	No			<b>Phone No Admin:</b>	613-233-4443 Ext.2173
<b>SIC Code:</b>	621494				
<b>SIC Description:</b>	621494				
<b>Detail(s)</b>					
<b>Waste Class:</b>	261				
<b>Waste Class Desc:</b>	PHARMACEUTICALS				
<b>Waste Class:</b>	312				
<b>Waste Class Desc:</b>	PATHOLOGICAL WASTES				

Map Key	Number of Records	Direction/ Distance (m)	Elev/Diff (m)	Site	DB
<a href="#">128</a>	6 of 9	WSW/224.8	78.0 / 2.08	Centretown Community Health Centre Inc. 420 Cooper Street Ottawa ON K2P 2N6	GEN
<b>Generator No:</b>	ON9263707			<b>PO Box No:</b>	
<b>Status:</b>				<b>Country:</b>	Canada
<b>Approval Years:</b>	2015			<b>Choice of Contact:</b>	CO_ADMIN
<b>Contam. Facility:</b>	No			<b>Co Admin:</b>	Dan McNamara
<b>MHSW Facility:</b>	No			<b>Phone No Admin:</b>	613-233-4443 Ext.2173
<b>SIC Code:</b>	621494				
<b>SIC Description:</b>	621494				
<b><u>Detail(s)</u></b>					
<b>Waste Class:</b>	312				
<b>Waste Class Desc:</b>	PATHOLOGICAL WASTES				
<b>Waste Class:</b>	261				
<b>Waste Class Desc:</b>	PHARMACEUTICALS				
<a href="#">128</a>	7 of 9	WSW/224.8	78.0 / 2.08	Centretown Community Health Centre Inc. 420 Cooper Street Ottawa ON K2P 2N6	GEN
<b>Generator No:</b>	ON9263707			<b>PO Box No:</b>	
<b>Status:</b>				<b>Country:</b>	Canada
<b>Approval Years:</b>	2014			<b>Choice of Contact:</b>	CO_ADMIN
<b>Contam. Facility:</b>	No			<b>Co Admin:</b>	Dan McNamara
<b>MHSW Facility:</b>	No			<b>Phone No Admin:</b>	613-233-4443 Ext.2173
<b>SIC Code:</b>	621494				
<b>SIC Description:</b>	621494				
<b><u>Detail(s)</u></b>					
<b>Waste Class:</b>	261				
<b>Waste Class Desc:</b>	PHARMACEUTICALS				
<b>Waste Class:</b>	312				
<b>Waste Class Desc:</b>	PATHOLOGICAL WASTES				
<a href="#">128</a>	8 of 9	WSW/224.8	78.0 / 2.08	Centretown Community Health Centre Inc. 420 Cooper Street Ottawa ON K2P 2N6	GEN
<b>Generator No:</b>	ON9263707			<b>PO Box No:</b>	
<b>Status:</b>	Registered			<b>Country:</b>	Canada
<b>Approval Years:</b>	As of Dec 2018			<b>Choice of Contact:</b>	
<b>Contam. Facility:</b>				<b>Co Admin:</b>	
<b>MHSW Facility:</b>				<b>Phone No Admin:</b>	
<b>SIC Code:</b>					
<b>SIC Description:</b>					
<b><u>Detail(s)</u></b>					
<b>Waste Class:</b>	261 A				
<b>Waste Class Desc:</b>	Pharmaceuticals				
<b>Waste Class:</b>	312 P				
<b>Waste Class Desc:</b>	Pathological wastes				

Map Key	Number of Records	Direction/ Distance (m)	Elev/Diff (m)	Site	DB
<a href="#">128</a>	9 of 9	WSW/224.8	78.0 / 2.08	Centretown Community Health Centre Inc. 420 Cooper Street Ottawa ON K2P 2N6	GEN
<b>Generator No:</b>	ON9263707			<b>PO Box No:</b>	
<b>Status:</b>	Registered			<b>Country:</b>	Canada
<b>Approval Years:</b>	As of Jul 2020			<b>Choice of Contact:</b>	
<b>Contam. Facility:</b>				<b>Co Admin:</b>	
<b>MHSW Facility:</b>				<b>Phone No Admin:</b>	
<b>SIC Code:</b>					
<b>SIC Description:</b>					
<b><u>Detail(s)</u></b>					
<b>Waste Class:</b>		312 P			
<b>Waste Class Desc:</b>		Pathological wastes			
<b>Waste Class:</b>		261 A			
<b>Waste Class Desc:</b>		Pharmaceuticals			
<a href="#">129</a>	1 of 5	WNW/225.9	76.9 / 1.00	E.A.S. ILLUSTRATORS & PRINTERS LTD 171 NEPEAN ST. OTTAWA ON K2P 0B4	GEN
<b>Generator No:</b>	ON1203100			<b>PO Box No:</b>	
<b>Status:</b>				<b>Country:</b>	
<b>Approval Years:</b>	89			<b>Choice of Contact:</b>	
<b>Contam. Facility:</b>				<b>Co Admin:</b>	
<b>MHSW Facility:</b>				<b>Phone No Admin:</b>	
<b>SIC Code:</b>	2811				
<b>SIC Description:</b>		BUSINESS FORMS PRINT			
<b><u>Detail(s)</u></b>					
<b>Waste Class:</b>		213			
<b>Waste Class Desc:</b>		PETROLEUM DISTILLATES			
<a href="#">129</a>	2 of 5	WNW/225.9	76.9 / 1.00	E.A.S. ILLUSTRATORS & PRINTERS LTD14-740 171 NEPEAN ST. OTTAWA ON K2P 0B4	GEN
<b>Generator No:</b>	ON1203100			<b>PO Box No:</b>	
<b>Status:</b>				<b>Country:</b>	
<b>Approval Years:</b>	92,93,94,95,96			<b>Choice of Contact:</b>	
<b>Contam. Facility:</b>				<b>Co Admin:</b>	
<b>MHSW Facility:</b>				<b>Phone No Admin:</b>	
<b>SIC Code:</b>	2811				
<b>SIC Description:</b>		BUSINESS FORMS PRINT			
<b><u>Detail(s)</u></b>					
<b>Waste Class:</b>		213			
<b>Waste Class Desc:</b>		PETROLEUM DISTILLATES			
<a href="#">129</a>	3 of 5	WNW/225.9	76.9 / 1.00	E.A.S. (OUT OF BUS) 14-740 171 NEPEAN ST. OTTAWA ON K2P 0B4	GEN
<b>Generator No:</b>	ON1203100			<b>PO Box No:</b>	
<b>Status:</b>				<b>Country:</b>	

Map Key	Number of Records	Direction/ Distance (m)	Elev/Diff (m)	Site	DB
Approval Years: Contam. Facility: MHSW Facility: SIC Code: SIC Description:	97,98  2811			Choice of Contact: Co Admin: Phone No Admin:  BUSINESS FORMS PRINT.	
<b>Detail(s)</b>					
Waste Class: Waste Class Desc:		213 PETROLEUM DISTILLATES			
<a href="#">129</a>	4 of 5	WNW/225.9	76.9 / 1.00	ARMCO PRINT 02-638 171 NEPEAN STREET OTTAWA ON K2P 0B4	GEN
Generator No: Status: Approval Years: Contam. Facility: MHSW Facility: SIC Code: SIC Description:	ON1550000  92,93,96,97,98  2819			PO Box No: Country: Choice of Contact: Co Admin: Phone No Admin:  OTHER COMM. PRINTING	
<b>Detail(s)</b>					
Waste Class: Waste Class Desc:		264 PHOTOPROCESSING WASTES			
<a href="#">129</a>	5 of 5	WNW/225.9	76.9 / 1.00	ARMCO PRINT 02-638 171 NEPEAN STREET OTTAWA ON K2P 0B4	GEN
Generator No: Status: Approval Years: Contam. Facility: MHSW Facility: SIC Code: SIC Description:	ON1550000  94,95  2819			PO Box No: Country: Choice of Contact: Co Admin: Phone No Admin:  OTHER COMM. PRINTING	
<b>Detail(s)</b>					
Waste Class: Waste Class Desc:		264 PHOTOPROCESSING WASTES			
<a href="#">130</a>	1 of 5	SSW/227.8	76.9 / 1.00	CentreTown Pharmacy Inc. 326 Bank Street ottawa ON K2P 1Y1	GEN
Generator No: Status: Approval Years: Contam. Facility: MHSW Facility: SIC Code: SIC Description:	ON3330352  2016 No No 325410			PO Box No: Country: Choice of Contact: Co Admin: Phone No Admin:  Canada CO_ADMIN George Zahalan 613-422-2900 Ext.	
<b>Detail(s)</b>					
Waste Class:		261			

Map Key	Number of Records	Direction/ Distance (m)	Elev/Diff (m)	Site	DB
<b>Waste Class Desc:</b>		PHARMACEUTICALS			
<b>Waste Class:</b>		312			
<b>Waste Class Desc:</b>		PATHOLOGICAL WASTES			
<a href="#">130</a>	2 of 5	SSW/227.8	76.9 / 1.00	CentreTown Pharmacy Inc. 326 Bank Street ottawa ON K2P 1Y1	GEN
<b>Generator No:</b>	ON3330352			<b>PO Box No:</b>	
<b>Status:</b>				<b>Country:</b>	Canada
<b>Approval Years:</b>	2015			<b>Choice of Contact:</b>	CO_OFFICIAL
<b>Contam. Facility:</b>	No			<b>Co Admin:</b>	Shira Bar Or
<b>MHSW Facility:</b>	No			<b>Phone No Admin:</b>	613-422-2900 Ext.
<b>SIC Code:</b>	325410				
<b>SIC Description:</b>	PHARMACEUTICAL AND MEDICINE MANUFACTURING				
<b>Detail(s)</b>					
<b>Waste Class:</b>		261			
<b>Waste Class Desc:</b>		PHARMACEUTICALS			
<a href="#">130</a>	3 of 5	SSW/227.8	76.9 / 1.00	CentreTown Pharmacy Inc. 326 Bank Street ottawa ON K2P 1Y1	GEN
<b>Generator No:</b>	ON3330352			<b>PO Box No:</b>	
<b>Status:</b>	Registered			<b>Country:</b>	Canada
<b>Approval Years:</b>	As of Dec 2018			<b>Choice of Contact:</b>	
<b>Contam. Facility:</b>				<b>Co Admin:</b>	
<b>MHSW Facility:</b>				<b>Phone No Admin:</b>	
<b>SIC Code:</b>					
<b>SIC Description:</b>					
<b>Detail(s)</b>					
<b>Waste Class:</b>		261 A			
<b>Waste Class Desc:</b>		Pharmaceuticals			
<b>Waste Class:</b>		312 P			
<b>Waste Class Desc:</b>		Pathological wastes			
<a href="#">130</a>	4 of 5	SSW/227.8	76.9 / 1.00	366 382 BANK STREET Ottawa ON	WWIS
<b>Well ID:</b>	7295729			<b>Data Entry Status:</b>	
<b>Construction Date:</b>				<b>Data Src:</b>	
<b>Primary Water Use:</b>	Test Hole			<b>Date Received:</b>	9/29/2017
<b>Sec. Water Use:</b>	Monitoring			<b>Selected Flag:</b>	Yes
<b>Final Well Status:</b>	Monitoring and Test Hole			<b>Abandonment Rec:</b>	
<b>Water Type:</b>				<b>Contractor:</b>	7241
<b>Casing Material:</b>				<b>Form Version:</b>	7
<b>Audit No:</b>	Z206496			<b>Owner:</b>	
<b>Tag:</b>	A182829			<b>Street Name:</b>	366 382 BANK STREET
<b>Construction Method:</b>				<b>County:</b>	OTTAWA
<b>Elevation (m):</b>				<b>Municipality:</b>	OTTAWA CITY
<b>Elevation Reliability:</b>				<b>Site Info:</b>	
<b>Depth to Bedrock:</b>				<b>Lot:</b>	
<b>Well Depth:</b>				<b>Concession:</b>	
<b>Overburden/Bedrock:</b>				<b>Concession Name:</b>	
<b>Pump Rate:</b>				<b>Easting NAD83:</b>	
<b>Static Water Level:</b>				<b>Northing NAD83:</b>	

<b>Map Key</b>	<b>Number of Records</b>	<b>Direction/ Distance (m)</b>	<b>Elev/Diff (m)</b>	<b>Site</b>	<b>DB</b>
<b>Flowing (Y/N):</b> <b>Flow Rate:</b> <b>Clear/Cloudy:</b>  <b>PDF URL (Map):</b>				<b>Zone:</b> <b>UTM Reliability:</b>	
<b><u>Bore Hole Information</u></b>					
<b>Bore Hole ID:</b> <b>DP2BR:</b> <b>Spatial Status:</b> <b>Code OB:</b> <b>Code OB Desc:</b> <b>Open Hole:</b> <b>Cluster Kind:</b> <b>Date Completed:</b> <b>Remarks:</b> <b>Elevrc Desc:</b> <b>Location Source Date:</b> <b>Improvement Location Source:</b> <b>Improvement Location Method:</b> <b>Source Revision Comment:</b> <b>Supplier Comment:</b>	1006738371       8/10/2017			<b>Elevation:</b> <b>Elevrc:</b> <b>Zone:</b> <b>East83:</b> <b>North83:</b> <b>Org CS:</b> <b>UTMRC:</b> <b>UTMRC Desc:</b> <b>Location Method:</b>	72.720283  18 445570 5029192 UTM83 4 margin of error : 30 m - 100 m wwr
<b><u>Overburden and Bedrock Materials Interval</u></b>					
<b>Formation ID:</b> <b>Layer:</b> <b>Color:</b> <b>General Color:</b> <b>Mat1:</b> <b>Most Common Material:</b> <b>Mat2:</b> <b>Mat2 Desc:</b> <b>Mat3:</b> <b>Mat3 Desc:</b> <b>Formation Top Depth:</b> <b>Formation End Depth:</b> <b>Formation End Depth UOM:</b>	1006883443 2 2 GREY 06 SILT 05 CLAY 85 SOFT 2.74 3.96 m				
<b><u>Overburden and Bedrock Materials Interval</u></b>					
<b>Formation ID:</b> <b>Layer:</b> <b>Color:</b> <b>General Color:</b> <b>Mat1:</b> <b>Most Common Material:</b> <b>Mat2:</b> <b>Mat2 Desc:</b> <b>Mat3:</b> <b>Mat3 Desc:</b> <b>Formation Top Depth:</b> <b>Formation End Depth:</b> <b>Formation End Depth UOM:</b>	1006883444 3 2 GREY 06 SILT 05 CLAY 85 SOFT 3.96 5.79 m				
<b><u>Overburden and Bedrock Materials Interval</u></b>					
<b>Formation ID:</b>	1006883442				



<b>Map Key</b>	<b>Number of Records</b>	<b>Direction/ Distance (m)</b>	<b>Elev/Diff (m)</b>	<b>Site</b>	<b>DB</b>
<b>Layer:</b>		1			
<b>Color:</b>		6			
<b>General Color:</b>		BROWN			
<b>Mat1:</b>		11			
<b>Most Common Material:</b>		GRAVEL			
<b>Mat2:</b>		28			
<b>Mat2 Desc:</b>		SAND			
<b>Mat3:</b>		85			
<b>Mat3 Desc:</b>		SOFT			
<b>Formation Top Depth:</b>		0			
<b>Formation End Depth:</b>		2.74			
<b>Formation End Depth UOM:</b>		m			
<b><u>Annular Space/Abandonment Sealing Record</u></b>					
<b>Plug ID:</b>		1006883454			
<b>Layer:</b>		3			
<b>Plug From:</b>		2.44			
<b>Plug To:</b>		5.79			
<b>Plug Depth UOM:</b>		m			
<b><u>Annular Space/Abandonment Sealing Record</u></b>					
<b>Plug ID:</b>		1006883452			
<b>Layer:</b>		1			
<b>Plug From:</b>		0			
<b>Plug To:</b>		0.31			
<b>Plug Depth UOM:</b>		m			
<b><u>Annular Space/Abandonment Sealing Record</u></b>					
<b>Plug ID:</b>		1006883453			
<b>Layer:</b>		2			
<b>Plug From:</b>		0.31			
<b>Plug To:</b>		2.44			
<b>Plug Depth UOM:</b>		m			
<b><u>Method of Construction &amp; Well Use</u></b>					
<b>Method Construction ID:</b>		1006883451			
<b>Method Construction Code:</b>		D			
<b>Method Construction:</b>		Direct Push			
<b>Other Method Construction:</b>					
<b><u>Pipe Information</u></b>					
<b>Pipe ID:</b>		1006883441			
<b>Casing No:</b>		0			
<b>Comment:</b>					
<b>Alt Name:</b>					
<b><u>Construction Record - Casing</u></b>					
<b>Casing ID:</b>		1006883447			
<b>Layer:</b>		1			
<b>Material:</b>		5			
<b>Open Hole or Material:</b>		PLASTIC			

Map Key	Number of Records	Direction/ Distance (m)	Elev/Diff (m)	Site	DB
---------	-------------------	----------------------------	------------------	------	----

**Depth From:** 0  
**Depth To:** 2.74  
**Casing Diameter:** 4.03  
**Casing Diameter UOM:** cm  
**Casing Depth UOM:** m

**Construction Record - Screen**

**Screen ID:** 1006883448  
**Layer:** 1  
**Slot:** 10  
**Screen Top Depth:** 2.74  
**Screen End Depth:** 5.79  
**Screen Material:** 5  
**Screen Depth UOM:** m  
**Screen Diameter UOM:** cm  
**Screen Diameter:** 4.82

**Water Details**

**Water ID:** 1006883446  
**Layer:**  
**Kind Code:**  
**Kind:**  
**Water Found Depth:**  
**Water Found Depth UOM:** m

**Hole Diameter**

**Hole ID:** 1006883445  
**Diameter:** 8.25  
**Depth From:** 0  
**Depth To:** 5.79  
**Hole Depth UOM:** m  
**Hole Diameter UOM:** cm

<a href="#">130</a>	5 of 5	SSW/227.8	76.9 / 1.00	CentreTown Pharmacy Inc. 326 Bank Street ottawa ON K2P 1Y1	GEN
---------------------	--------	-----------	-------------	--	-----

<b>Generator No:</b> ON3330352	<b>Registered</b>	<b>PO Box No:</b>	
<b>Status:</b> As of Jul 2020		<b>Country:</b> Canada	
<b>Approval Years:</b>		<b>Choice of Contact:</b>	
<b>Contam. Facility:</b>		<b>Co Admin:</b>	
<b>MHSW Facility:</b>		<b>Phone No Admin:</b>	
<b>SIC Code:</b>			
<b>SIC Description:</b>			

**Detail(s)**

**Waste Class:** 312 P  
**Waste Class Desc:** Pathological wastes  
  
**Waste Class:** 261 A  
**Waste Class Desc:** Pharmaceuticals

<a href="#">131</a>	1 of 1	ENE/228.1	73.9 / -2.00	GTA'S Finest Restoration 236 Somerset Ottawa ON K2P0J4	GEN
---------------------	--------	-----------	--------------	--	-----

<b>Generator No:</b> ON4278311	<b>PO Box No:</b>
--------------------------------	-------------------

Map Key	Number of Records	Direction/ Distance (m)	Elev/Diff (m)	Site	DB
<b>Status:</b> Registered <b>Approval Years:</b> As of Dec 2018 <b>Contam. Facility:</b> <b>MHSW Facility:</b> <b>SIC Code:</b> <b>SIC Description:</b>				<b>Country:</b> Canada <b>Choice of Contact:</b> <b>Co Admin:</b> <b>Phone No Admin:</b>	
<b>Detail(s)</b>					
<b>Waste Class:</b> 312 P <b>Waste Class Desc:</b> Pathological wastes					
<a href="#">132</a>	1 of 1	E/228.7	73.9 / -2.00	255 Metcalfe Street Ottawa ON K2P 0N9	EHS
<b>Order No:</b> 20200723047 <b>Status:</b> C <b>Report Type:</b> Standard Report <b>Report Date:</b> 28-JUL-20 <b>Date Received:</b> 23-JUL-20 <b>Previous Site Name:</b> <b>Lot/Building Size:</b> 0.12 hectares <b>Additional Info Ordered:</b>		<b>Nearest Intersection:</b> <b>Municipality:</b> <b>Client Prov/State:</b> ON <b>Search Radius (km):</b> .25 <b>X:</b> -75.6915411 <b>Y:</b> 45.4162734			
<a href="#">133</a>	1 of 1	SSW/229.9	75.9 / -0.02	R.M. OF OTTAWA-CARLETON - O'CONNOR ST. GILMOUR ST./BANK ST. OTTAWA CITY ON	CA
<b>Certificate #:</b> 7-0332-91- <b>Application Year:</b> 91 <b>Issue Date:</b> 4/16/1991 <b>Approval Type:</b> Municipal water <b>Status:</b> Approved <b>Application Type:</b> <b>Client Name:</b> <b>Client Address:</b> <b>Client City:</b> <b>Client Postal Code:</b> <b>Project Description:</b> <b>Contaminants:</b> <b>Emission Control:</b>					
<a href="#">134</a>	1 of 2	WSW/232.1	78.0 / 2.08	OTTAWA COMMUNITY HOUSING CORPORATION 395 SOMERSET STREET OTTAWA ON	GEN
<b>Generator No:</b> ON3877609 <b>Status:</b> <b>Approval Years:</b> 2011 <b>Contam. Facility:</b> <b>MHSW Facility:</b> <b>SIC Code:</b> 531112 <b>SIC Description:</b>		<b>PO Box No:</b> <b>Country:</b> <b>Choice of Contact:</b> <b>Co Admin:</b> <b>Phone No Admin:</b>			
<a href="#">134</a>	2 of 2	WSW/232.1	78.0 / 2.08	Black & McDonald Ltd. 395 Somerset Ottawa ON K2L 4X8	GEN
<b>Generator No:</b> ON5677772		<b>PO Box No:</b>			

Map Key	Number of Records	Direction/ Distance (m)	Elev/Diff (m)	Site	DB
<b>Status:</b> Registered <b>Approval Years:</b> As of Oct 2019 <b>Contam. Facility:</b> <b>MHSW Facility:</b> <b>SIC Code:</b> <b>SIC Description:</b>				<b>Country:</b> Canada <b>Choice of Contact:</b> <b>Co Admin:</b> <b>Phone No Admin:</b>	
<b><u>Detail(s)</u></b>					
<b>Waste Class:</b> 251 L <b>Waste Class Desc:</b> Waste oils/sludges (petroleum based)					
<a href="#">135</a>	1 of 1	S/232.4	75.9 / -0.02	Ottawa Mens Clinic 367 Bank st ottawa ON K2P 1Y2	GEN
<b>Generator No:</b> ON3904567 <b>Status:</b> <b>Approval Years:</b> 2011 <b>Contam. Facility:</b> <b>MHSW Facility:</b> <b>SIC Code:</b> 621110 <b>SIC Description:</b>				<b>PO Box No:</b> <b>Country:</b> <b>Choice of Contact:</b> <b>Co Admin:</b> <b>Phone No Admin:</b>	
<a href="#">136</a>	1 of 1	SW/234.5	76.8 / 0.92	PSL Mechanical 415 McLaren St Ottawa ON K2P 2C8	GEN
<b>Generator No:</b> ON7631710 <b>Status:</b> Registered <b>Approval Years:</b> As of Dec 2018 <b>Contam. Facility:</b> <b>MHSW Facility:</b> <b>SIC Code:</b> <b>SIC Description:</b>				<b>PO Box No:</b> <b>Country:</b> Canada <b>Choice of Contact:</b> <b>Co Admin:</b> <b>Phone No Admin:</b>	
<b><u>Detail(s)</u></b>					
<b>Waste Class:</b> 212 L <b>Waste Class Desc:</b> Aliphatic solvents and residues					
<a href="#">137</a>	1 of 3	WNW/237.0	76.9 / 0.98	177 Nepean St Ottawa ON K2P 1W7	EHS
<b>Order No:</b> 20191101030 <b>Status:</b> C <b>Report Type:</b> Standard Report <b>Report Date:</b> 06-NOV-19 <b>Date Received:</b> 01-NOV-19 <b>Previous Site Name:</b> <b>Lot/Building Size:</b> <b>Additional Info Ordered:</b>				<b>Nearest Intersection:</b> <b>Municipality:</b> <b>Client Prov/State:</b> ON <b>Search Radius (km):</b> .25 <b>X:</b> -75.69774 <b>Y:</b> 45.417552	
<a href="#">137</a>	2 of 3	WNW/237.0	76.9 / 0.98	177 Nepean St Ottawa ON K2P 1W7	EHS
<b>Order No:</b> 20191101030 <b>Status:</b> C <b>Report Type:</b> Standard Report <b>Report Date:</b> 06-NOV-19				<b>Nearest Intersection:</b> <b>Municipality:</b> <b>Client Prov/State:</b> ON <b>Search Radius (km):</b> .25	

Map Key	Number of Records	Direction/ Distance (m)	Elev/Diff (m)	Site	DB
<b>Date Received:</b> 01-NOV-19 <b>Previous Site Name:</b> <b>Lot/Building Size:</b> <b>Additional Info Ordered:</b>					
<a href="#">137</a>	3 of 3	WNW/237.0	76.9 / 0.98	177 Nepean St Ottawa ON K2P 1W7	EHS
<b>Order No:</b> 20191101030 <b>Status:</b> C <b>Report Type:</b> Standard Report <b>Report Date:</b> 06-NOV-19 <b>Date Received:</b> 01-NOV-19 <b>Previous Site Name:</b> <b>Lot/Building Size:</b> <b>Additional Info Ordered:</b>					
<b>Nearest Intersection:</b> <b>Municipality:</b> <b>Client Prov/State:</b> ON <b>Search Radius (km):</b> .25 <b>X:</b> -75.69774 <b>Y:</b> 45.417552					
<a href="#">138</a>	1 of 5	WNW/237.1	76.9 / 0.98	CAPITAL XTRA INC. 177 NEPEAN ST SUITE 500 OTTAWA ON K2P 0B4	SCT
<b>Established:</b> 1994 <b>Plant Size (ft²):</b> 1800 <b>Employment:</b> 7					
<b>--Details--</b> <b>Description:</b> Newspaper Publishers <b>SIC/NAICS Code:</b> 511110					
<a href="#">138</a>	2 of 5	WNW/237.1	76.9 / 0.98	District Realty Corporation 177 Nepean Street Ottawa ON K2P 0B4	GEN
<b>Generator No:</b> ON3439760 <b>Status:</b> <b>Approval Years:</b> 05 <b>Contam. Facility:</b> <b>MHSW Facility:</b> <b>SIC Code:</b> 531310 <b>SIC Description:</b> Real Estate Property Managers					
<b>PO Box No:</b> <b>Country:</b> <b>Choice of Contact:</b> <b>Co Admin:</b> <b>Phone No Admin:</b>					
<b>Detail(s)</b> <b>Waste Class:</b> 243 <b>Waste Class Desc:</b> PCB'S					
<a href="#">138</a>	3 of 5	WNW/237.1	76.9 / 0.98	Mel Cohen Realty Ltd. 177 Nepean Street Ottawa ON	CA
<b>Certificate #:</b> 4169-6X5R3J <b>Application Year:</b> 2007 <b>Issue Date:</b> 1/18/2007 <b>Approval Type:</b> Air <b>Status:</b> Approved <b>Application Type:</b> <b>Client Name:</b> <b>Client Address:</b>					

Map Key	Number of Records	Direction/ Distance (m)	Elev/Diff (m)	Site	DB
<b>Client City:</b> <b>Client Postal Code:</b> <b>Project Description:</b> <b>Contaminants:</b> <b>Emission Control:</b>					
<a href="#">138</a>	4 of 5	WNW/237.1	76.9 / 0.98	Mel Cohen Realty Ltd. 177 Nepean Street Ottawa ON K1Y 2E9	ECA
<b>Approval No:</b> 4169-6X5R3J <b>Approval Date:</b> 2007-01-18 <b>Status:</b> Approved <b>Record Type:</b> ECA <b>Link Source:</b> IDS <b>SWP Area Name:</b> Rideau Valley <b>Approval Type:</b> ECA-AIR <b>Project Type:</b> AIR <b>Address:</b> 177 Nepean Street <b>Full Address:</b> <b>Full PDF Link:</b> <a href="https://www.accessenvironment.ene.gov.on.ca/instruments/7918-6JULYV-14.pdf">https://www.accessenvironment.ene.gov.on.ca/instruments/7918-6JULYV-14.pdf</a>					
<a href="#">138</a>	5 of 5	WNW/237.1	76.9 / 0.98	177 Nepean St Ottawa ON K2P 1W7	EHS
<b>Order No:</b> 20191101030 <b>Status:</b> C <b>Report Type:</b> Standard Report <b>Report Date:</b> 06-NOV-19 <b>Date Received:</b> 01-NOV-19 <b>Previous Site Name:</b> <b>Lot/Building Size:</b> <b>Additional Info Ordered:</b>					
<b>Nearest Intersection:</b> <b>Municipality:</b> <b>Client Prov/State:</b> ON <b>Search Radius (km):</b> .25 <b>X:</b> -75.69774 <b>Y:</b> 45.417552					
<a href="#">139</a>	1 of 1	SE/237.2	74.9 / -1.00	438 LEWIS STREET OTTAWA ON	HINC
<b>External File Num:</b> FS INC 0707-03424 <b>Fuel Occurrence Type:</b> Pipeline Strike <b>Date of Occurrence:</b> 6/28/2007 <b>Fuel Type Involved:</b> Natural Gas <b>Status Desc:</b> Completed - No Action Required <b>Job Type Desc:</b> Incident/Near-Miss Occurrence (FS) <b>Oper. Type Involved:</b> Private Dwelling <b>Service Interruptions:</b> Yes <b>Property Damage:</b> No <b>Fuel Life Cycle Stage:</b> Utilization <b>Root Cause:</b> <b>Reported Details:</b> <b>Fuel Category:</b> Gaseous Fuel <b>Occurrence Type:</b> Incident <b>Affiliation:</b> Industry Stakeholder (Licensee/Registration/Certificate Holder, Facility Owner, etc.) <b>County Name:</b> Ottawa <b>Approx. Quant. Rel:</b> <b>Nearby body of water:</b> <b>Enter Drainage Syst.:</b> <b>Approx. Quant. Unit:</b> <b>Environmental Impact:</b>					

Map Key	Number of Records	Direction/ Distance (m)	Elev/Diff (m)	Site	DB
<a href="#">140</a>	1 of 1	ENE/237.5	73.9 / -2.00	Air Force Productions Ltd. 222 Somerset St W Ottawa ON K2P 2G3	SCT

Established:  
Plant Size (ft²):  
Employment:

--Details--

Description: Social Advocacy Organizations  
SIC/NAICS Code: 813310

<a href="#">141</a>	1 of 1	SSW/238.3	76.3 / 0.46	366 382 BANK STREET Ottawa ON	WWIS
---------------------	--------	-----------	-------------	----------------------------------	------

Well ID: 7295730  
Construction Date:  
Primary Water Use: Test Hole  
Sec. Water Use: Monitoring  
Final Well Status: Monitoring and Test Hole  
Water Type:  
Casing Material:  
Audit No: Z206497  
Tag: A189880  
Construction Method:  
Elevation (m):  
Elevation Reliability:  
Depth to Bedrock:  
Well Depth:  
Overburden/Bedrock:  
Pump Rate:  
Static Water Level:  
Flowing (Y/N):  
Flow Rate:  
Clear/Cloudy:

Data Entry Status:  
Data Src:  
Date Received: 9/29/2017  
Selected Flag: Yes  
Abandonment Rec:  
Contractor: 7241  
Form Version: 7  
Owner:  
Street Name: 366 382 BANK STREET  
County: OTTAWA  
Municipality: OTTAWA CITY  
Site Info:  
Lot:  
Concession:  
Concession Name:  
Easting NAD83:  
Northing NAD83:  
Zone:  
UTM Reliability:

PDF URL (Map):

Bore Hole Information

Bore Hole ID: 1006738374  
DP2BR:  
Spatial Status:  
Code OB:  
Code OB Desc:  
Open Hole:  
Cluster Kind:  
Date Completed: 8/10/2017  
Remarks:  
Elevrc Desc:  
Location Source Date:  
Improvement Location Source:  
Improvement Location Method:  
Source Revision Comment:  
Supplier Comment:

Elevation: 72.678871  
Elevrc:  
Zone: 18  
East83: 445582  
North83: 5029178  
Org CS: UTM83  
UTMCR: 4  
UTMRC Desc: margin of error : 30 m - 100 m  
Location Method: wwr

Overburden and Bedrock

Materials Interval

Formation ID: 1006883458  
Layer: 3  
Color: 2

<b>Map Key</b>	<b>Number of Records</b>	<b>Direction/ Distance (m)</b>	<b>Elev/Diff (m)</b>	<b>Site</b>	<b>DB</b>
<b>General Color:</b>		GREY			
<b>Mat1:</b>		06			
<b>Most Common Material:</b>		SILT			
<b>Mat2:</b>		05			
<b>Mat2 Desc:</b>		CLAY			
<b>Mat3:</b>		91			
<b>Mat3 Desc:</b>		WATER-BEARING			
<b>Formation Top Depth:</b>		3.46			
<b>Formation End Depth:</b>		5.79			
<b>Formation End Depth UOM:</b>		m			
<b><u>Overburden and Bedrock</u></b>					
<b><u>Materials Interval</u></b>					
<b>Formation ID:</b>		1006883457			
<b>Layer:</b>		2			
<b>Color:</b>		2			
<b>General Color:</b>		GREY			
<b>Mat1:</b>		06			
<b>Most Common Material:</b>		SILT			
<b>Mat2:</b>		05			
<b>Mat2 Desc:</b>		CLAY			
<b>Mat3:</b>		85			
<b>Mat3 Desc:</b>		SOFT			
<b>Formation Top Depth:</b>		2.74			
<b>Formation End Depth:</b>		3.46			
<b>Formation End Depth UOM:</b>		m			
<b><u>Overburden and Bedrock</u></b>					
<b><u>Materials Interval</u></b>					
<b>Formation ID:</b>		1006883456			
<b>Layer:</b>		1			
<b>Color:</b>		6			
<b>General Color:</b>		BROWN			
<b>Mat1:</b>		11			
<b>Most Common Material:</b>		GRAVEL			
<b>Mat2:</b>		28			
<b>Mat2 Desc:</b>		SAND			
<b>Mat3:</b>					
<b>Mat3 Desc:</b>					
<b>Formation Top Depth:</b>		0			
<b>Formation End Depth:</b>		2.74			
<b>Formation End Depth UOM:</b>		m			
<b><u>Annular Space/Abandonment</u></b>					
<b><u>Sealing Record</u></b>					
<b>Plug ID:</b>		1006883466			
<b>Layer:</b>		1			
<b>Plug From:</b>		0			
<b>Plug To:</b>		0.31			
<b>Plug Depth UOM:</b>		m			
<b><u>Annular Space/Abandonment</u></b>					
<b><u>Sealing Record</u></b>					
<b>Plug ID:</b>		1006883468			
<b>Layer:</b>		3			
<b>Plug From:</b>		2.44			
<b>Plug To:</b>		5.79			
<b>Plug Depth UOM:</b>		m			



<i>Map Key</i>	<i>Number of Records</i>	<i>Direction/ Distance (m)</i>	<i>Elev/Diff (m)</i>	<i>Site</i>	<i>DB</i>
<b><u>Annular Space/Abandonment Sealing Record</u></b>					
<b>Plug ID:</b>		1006883467			
<b>Layer:</b>		2			
<b>Plug From:</b>		0.31			
<b>Plug To:</b>		2.44			
<b>Plug Depth UOM:</b>		m			
<b><u>Method of Construction &amp; Well Use</u></b>					
<b>Method Construction ID:</b>		1006883465			
<b>Method Construction Code:</b>		D			
<b>Method Construction:</b>		Direct Push			
<b>Other Method Construction:</b>					
<b><u>Pipe Information</u></b>					
<b>Pipe ID:</b>		1006883455			
<b>Casing No:</b>		0			
<b>Comment:</b>					
<b>Alt Name:</b>					
<b><u>Construction Record - Casing</u></b>					
<b>Casing ID:</b>		1006883461			
<b>Layer:</b>		1			
<b>Material:</b>		5			
<b>Open Hole or Material:</b>		PLASTIC			
<b>Depth From:</b>		0			
<b>Depth To:</b>		2.74			
<b>Casing Diameter:</b>		4.03			
<b>Casing Diameter UOM:</b>		cm			
<b>Casing Depth UOM:</b>		m			
<b><u>Construction Record - Screen</u></b>					
<b>Screen ID:</b>		1006883462			
<b>Layer:</b>		1			
<b>Slot:</b>		10			
<b>Screen Top Depth:</b>		2.74			
<b>Screen End Depth:</b>		5.79			
<b>Screen Material:</b>		5			
<b>Screen Depth UOM:</b>		m			
<b>Screen Diameter UOM:</b>		cm			
<b>Screen Diameter:</b>		4.82			
<b><u>Water Details</u></b>					
<b>Water ID:</b>		1006883460			
<b>Layer:</b>					
<b>Kind Code:</b>					
<b>Kind:</b>					
<b>Water Found Depth:</b>					
<b>Water Found Depth UOM:</b>		m			
<b><u>Hole Diameter</u></b>					

Map Key	Number of Records	Direction/ Distance (m)	Elev/Diff (m)	Site	DB
<b>Hole ID:</b> <b>Diameter:</b> <b>Depth From:</b> <b>Depth To:</b> <b>Hole Depth UOM:</b> <b>Hole Diameter UOM:</b>		1006883459 8.25 0 5.79 m cm			
<a href="#">142</a>	1 of 15	SSE/240.4	74.9 / -1.00	The Corporation of the City of Ottawa Gladstone Ave Ottawa ON K1N 5A1	ECA
<b>Approval No:</b> <b>Approval Date:</b> <b>Status:</b> <b>Record Type:</b> <b>Link Source:</b> <b>SWP Area Name:</b> <b>Approval Type:</b> <b>Project Type:</b> <b>Address:</b> <b>Full Address:</b> <b>Full PDF Link:</b>		2461-4LXMEM 2000-07-05 Approved ECA IDS Rideau Valley ECA-MUNICIPAL AND PRIVATE SEWAGE WORKS MUNICIPAL AND PRIVATE SEWAGE WORKS Gladstone Ave https://www.accessenvironment.ene.gov.on.ca/instruments/5462-4LPPZL-14.pdf		<b>MOE District:</b> <b>City:</b> <b>Longitude:</b> <b>Latitude:</b> <b>Geometry X:</b> <b>Geometry Y:</b>	Ottawa Ottawa -75.6941 45.414
<a href="#">142</a>	2 of 15	SSE/240.4	74.9 / -1.00	City of Ottawa Bank St , from Somerset Street to Catherine Street Ottawa ON K1P 1J1	ECA
<b>Approval No:</b> <b>Approval Date:</b> <b>Status:</b> <b>Record Type:</b> <b>Link Source:</b> <b>SWP Area Name:</b> <b>Approval Type:</b> <b>Project Type:</b> <b>Address:</b> <b>Full Address:</b> <b>Full PDF Link:</b>		7043-7MDTJ7 2008-12-22 Approved ECA IDS Rideau Valley ECA-Municipal Drinking Water Systems Municipal Drinking Water Systems Bank St , from Somerset Street to Catherine Street		<b>MOE District:</b> <b>City:</b> <b>Longitude:</b> <b>Latitude:</b> <b>Geometry X:</b> <b>Geometry Y:</b>	Ottawa Ottawa -75.6941 45.414
<a href="#">142</a>	3 of 15	SSE/240.4	74.9 / -1.00	City of Ottawa Gladstone Ave Ottawa ON K1P 1J1	ECA
<b>Approval No:</b> <b>Approval Date:</b> <b>Status:</b> <b>Record Type:</b> <b>Link Source:</b> <b>SWP Area Name:</b> <b>Approval Type:</b> <b>Project Type:</b> <b>Address:</b> <b>Full Address:</b> <b>Full PDF Link:</b>		3692-6PGP9X 2006-05-06 Approved ECA IDS Rideau Valley ECA-MUNICIPAL AND PRIVATE SEWAGE WORKS MUNICIPAL AND PRIVATE SEWAGE WORKS Gladstone Ave https://www.accessenvironment.ene.gov.on.ca/instruments/0516-6PDK5S-14.pdf		<b>MOE District:</b> <b>City:</b> <b>Longitude:</b> <b>Latitude:</b> <b>Geometry X:</b> <b>Geometry Y:</b>	Ottawa Ottawa -75.6941 45.414
<a href="#">142</a>	4 of 15	SSE/240.4	74.9 / -1.00	The Regional Municipality of Ottawa-Carleton Waverley Street Ottawa ON K2P 2L7	ECA

Map Key	Number of Records	Direction/ Distance (m)	Elev/Diff (m)	Site	DB
<p><b>Approval No:</b> 0020-4J3R8L  <b>Approval Date:</b> 2000-04-06  <b>Status:</b> Approved  <b>Record Type:</b> ECA  <b>Link Source:</b> IDS  <b>SWP Area Name:</b> Rideau Valley  <b>Approval Type:</b> ECA-Municipal and Private Water Works  <b>Project Type:</b> Municipal and Private Water Works  <b>Address:</b> Waverley Street  <b>Full Address:</b>  <b>Full PDF Link:</b></p>					
<a href="#">142</a>	5 of 15	SSE/240.4	74.9 / -1.00	The Regional Municipality of Ottawa-Carleton Gladstone Ave Ottawa ON K2P 2L7	ECA
<p><b>Approval No:</b> 4558-4LXLWW  <b>Approval Date:</b> 2000-07-05  <b>Status:</b> Approved  <b>Record Type:</b> ECA  <b>Link Source:</b> IDS  <b>SWP Area Name:</b> Rideau Valley  <b>Approval Type:</b> ECA-Municipal and Private Water Works  <b>Project Type:</b> Municipal and Private Water Works  <b>Address:</b> Gladstone Ave  <b>Full Address:</b>  <b>Full PDF Link:</b></p>					
<a href="#">142</a>	6 of 15	SSE/240.4	74.9 / -1.00	The Corporation of the City of Ottawa Waverley Street Ottawa ON K1N 5A1	ECA
<p><b>Approval No:</b> 2252-4L5L5A  <b>Approval Date:</b> 2000-06-14  <b>Status:</b> Approved  <b>Record Type:</b> ECA  <b>Link Source:</b> IDS  <b>SWP Area Name:</b> Rideau Valley  <b>Approval Type:</b> ECA-MUNICIPAL AND PRIVATE SEWAGE WORKS  <b>Project Type:</b> MUNICIPAL AND PRIVATE SEWAGE WORKS  <b>Address:</b> Waverley Street  <b>Full Address:</b>  <b>Full PDF Link:</b> <a href="https://www.accessenvironment.ene.gov.on.ca/instruments/1144-4HQSJC-14.pdf">https://www.accessenvironment.ene.gov.on.ca/instruments/1144-4HQSJC-14.pdf</a></p>					
<a href="#">142</a>	7 of 15	SSE/240.4	74.9 / -1.00	City of Ottawa Gladstone Ave Ottawa ON K1P 1J1	ECA
<p><b>Approval No:</b> 8414-6PGPE2  <b>Approval Date:</b> 2006-05-06  <b>Status:</b> Approved  <b>Record Type:</b> ECA  <b>Link Source:</b> IDS  <b>SWP Area Name:</b> Rideau Valley  <b>Approval Type:</b> ECA-Municipal Drinking Water Systems  <b>Project Type:</b> Municipal Drinking Water Systems  <b>Address:</b> Gladstone Ave  <b>Full Address:</b>  <b>Full PDF Link:</b></p>					

Map Key	Number of Records	Direction/ Distance (m)	Elev/Diff (m)	Site	DB
<a href="#">142</a>	8 of 15	SSE/240.4	74.9 / -1.00	City of Ottawa Waverley Street Ottawa ON K1P 1J1	ECA
<b>Approval No:</b>	5545-57HJZ7			<b>MOE District:</b> Ottawa	
<b>Approval Date:</b>	2002-02-19			<b>City:</b>	
<b>Status:</b>	Approved			<b>Longitude:</b> -75.6941	
<b>Record Type:</b>	ECA			<b>Latitude:</b> 45.414	
<b>Link Source:</b>	IDS			<b>Geometry X:</b>	
<b>SWP Area Name:</b>	Rideau Valley			<b>Geometry Y:</b>	
<b>Approval Type:</b>	ECA-MUNICIPAL AND PRIVATE SEWAGE WORKS				
<b>Project Type:</b>	MUNICIPAL AND PRIVATE SEWAGE WORKS				
<b>Address:</b>	Waverley Street				
<b>Full Address:</b>					
<b>Full PDF Link:</b>	<a href="https://www.accessenvironment.ene.gov.on.ca/instruments/9862-573MHN-14.pdf">https://www.accessenvironment.ene.gov.on.ca/instruments/9862-573MHN-14.pdf</a>				
<a href="#">142</a>	9 of 15	SSE/240.4	74.9 / -1.00	City of Ottawa Lewis St, MacDonald St, Gilmour St & Robert St Ottawa ON K1N 5A1	ECA
<b>Approval No:</b>	2454-4X3N3J			<b>MOE District:</b> Ottawa	
<b>Approval Date:</b>	2001-05-31			<b>City:</b>	
<b>Status:</b>	Approved			<b>Longitude:</b> -75.6941	
<b>Record Type:</b>	ECA			<b>Latitude:</b> 45.414	
<b>Link Source:</b>	IDS			<b>Geometry X:</b>	
<b>SWP Area Name:</b>	Rideau Valley			<b>Geometry Y:</b>	
<b>Approval Type:</b>	ECA-MUNICIPAL AND PRIVATE SEWAGE WORKS				
<b>Project Type:</b>	MUNICIPAL AND PRIVATE SEWAGE WORKS				
<b>Address:</b>	Lewis St, MacDonald St, Gilmour St & Robert St				
<b>Full Address:</b>					
<b>Full PDF Link:</b>	<a href="https://www.accessenvironment.ene.gov.on.ca/instruments/1617-4X2PKK-14.pdf">https://www.accessenvironment.ene.gov.on.ca/instruments/1617-4X2PKK-14.pdf</a>				
<a href="#">142</a>	10 of 15	SSE/240.4	74.9 / -1.00	City of Ottawa Lewis Street, MacDonald Street, Gilmour Street, Waverley Street and Robert Street Ottawa ON K1N 5A1	ECA
<b>Approval No:</b>	2865-4X3HKA			<b>MOE District:</b> Ottawa	
<b>Approval Date:</b>	2001-05-31			<b>City:</b>	
<b>Status:</b>	Approved			<b>Longitude:</b> -75.6941	
<b>Record Type:</b>	ECA			<b>Latitude:</b> 45.414	
<b>Link Source:</b>	IDS			<b>Geometry X:</b>	
<b>SWP Area Name:</b>	Rideau Valley			<b>Geometry Y:</b>	
<b>Approval Type:</b>	ECA-Municipal and Private Water Works				
<b>Project Type:</b>	Municipal and Private Water Works				
<b>Address:</b>	Lewis Street, MacDonald Street, Gilmour Street, Waverley Street and Robert Street				
<b>Full Address:</b>					
<b>Full PDF Link:</b>					
<a href="#">142</a>	11 of 15	SSE/240.4	74.9 / -1.00	City of Ottawa Gladstone Ave Ottawa ON K1P 1J1	ECA
<b>Approval No:</b>	3068-6ZYQ4A			<b>MOE District:</b> Ottawa	
<b>Approval Date:</b>	2007-05-04			<b>City:</b>	
<b>Status:</b>	Approved			<b>Longitude:</b> -75.6941	
<b>Record Type:</b>	ECA			<b>Latitude:</b> 45.414	
<b>Link Source:</b>	IDS			<b>Geometry X:</b>	
<b>SWP Area Name:</b>	Rideau Valley			<b>Geometry Y:</b>	
<b>Approval Type:</b>	ECA-Municipal Drinking Water Systems				

Map Key	Number of Records	Direction/ Distance (m)	Elev/Diff (m)	Site	DB
<b>Project Type:</b>		Municipal Drinking Water Systems			
<b>Address:</b>		Gladstone Ave			
<b>Full Address:</b>					
<b>Full PDF Link:</b>					
<a href="#">142</a>	12 of 15	SSE/240.4	74.9 / -1.00	City of Ottawa Gilmour Street (O'Connor to Metcalfe Streets) Ottawa ON K1S 5K2	ECA
<b>Approval No:</b>	6597-5PZN2S			<b>MOE District:</b>	Ottawa
<b>Approval Date:</b>	2003-08-08			<b>City:</b>	
<b>Status:</b>	Approved			<b>Longitude:</b>	-75.6941
<b>Record Type:</b>	ECA			<b>Latitude:</b>	45.414
<b>Link Source:</b>	IDS			<b>Geometry X:</b>	
<b>SWP Area Name:</b>	Rideau Valley			<b>Geometry Y:</b>	
<b>Approval Type:</b>	ECA-MUNICIPAL AND PRIVATE SEWAGE WORKS				
<b>Project Type:</b>	MUNICIPAL AND PRIVATE SEWAGE WORKS				
<b>Address:</b>	Gilmour Street (O'Connor to Metcalfe Streets)				
<b>Full Address:</b>					
<b>Full PDF Link:</b>	<a href="https://www.accessenvironment.ene.gov.on.ca/instruments/6678-5PSPL2-14.pdf">https://www.accessenvironment.ene.gov.on.ca/instruments/6678-5PSPL2-14.pdf</a>				
<a href="#">142</a>	13 of 15	SSE/240.4	74.9 / -1.00	City of Ottawa Gladstone Ave Ottawa ON K1P 1J1	ECA
<b>Approval No:</b>	6651-73WP47			<b>MOE District:</b>	Ottawa
<b>Approval Date:</b>	2007-06-06			<b>City:</b>	
<b>Status:</b>	Approved			<b>Longitude:</b>	-75.6941
<b>Record Type:</b>	ECA			<b>Latitude:</b>	45.414
<b>Link Source:</b>	IDS			<b>Geometry X:</b>	
<b>SWP Area Name:</b>	Rideau Valley			<b>Geometry Y:</b>	
<b>Approval Type:</b>	ECA-MUNICIPAL AND PRIVATE SEWAGE WORKS				
<b>Project Type:</b>	MUNICIPAL AND PRIVATE SEWAGE WORKS				
<b>Address:</b>	Gladstone Ave				
<b>Full Address:</b>					
<b>Full PDF Link:</b>	<a href="https://www.accessenvironment.ene.gov.on.ca/instruments/7203-73WHFY-14.pdf">https://www.accessenvironment.ene.gov.on.ca/instruments/7203-73WHFY-14.pdf</a>				
<a href="#">142</a>	14 of 15	SSE/240.4	74.9 / -1.00	City of Ottawa Bank St , from Somerset Street to Catherine Street Ottawa ON K1P 1J1	ECA
<b>Approval No:</b>	7054-7L4LKY			<b>MOE District:</b>	Ottawa
<b>Approval Date:</b>	2008-11-28			<b>City:</b>	
<b>Status:</b>	Approved			<b>Longitude:</b>	-75.6941
<b>Record Type:</b>	ECA			<b>Latitude:</b>	45.414
<b>Link Source:</b>	IDS			<b>Geometry X:</b>	
<b>SWP Area Name:</b>	Rideau Valley			<b>Geometry Y:</b>	
<b>Approval Type:</b>	ECA-MUNICIPAL AND PRIVATE SEWAGE WORKS				
<b>Project Type:</b>	MUNICIPAL AND PRIVATE SEWAGE WORKS				
<b>Address:</b>	Bank St , from Somerset Street to Catherine Street				
<b>Full Address:</b>					
<b>Full PDF Link:</b>	<a href="https://www.accessenvironment.ene.gov.on.ca/instruments/1610-7JKHK9-14.pdf">https://www.accessenvironment.ene.gov.on.ca/instruments/1610-7JKHK9-14.pdf</a>				
<a href="#">142</a>	15 of 15	SSE/240.4	74.9 / -1.00	City of Ottawa Gladstone Ave Ottawa ON K1P 1J1	ECA
<b>Approval No:</b>	7239-738KJA			<b>MOE District:</b>	Ottawa

Map Key	Number of Records	Direction/ Distance (m)	Elev/Diff (m)	Site	DB
<b>Approval Date:</b>	2007-06-18			<b>City:</b>	
<b>Status:</b>	Approved			<b>Longitude:</b>	-75.6941
<b>Record Type:</b>	ECA			<b>Latitude:</b>	45.414
<b>Link Source:</b>	IDS			<b>Geometry X:</b>	
<b>SWP Area Name:</b>	Rideau Valley			<b>Geometry Y:</b>	
<b>Approval Type:</b>	ECA-MUNICIPAL AND PRIVATE SEWAGE WORKS				
<b>Project Type:</b>	MUNICIPAL AND PRIVATE SEWAGE WORKS				
<b>Address:</b>	Gladstone Ave				
<b>Full Address:</b>					
<b>Full PDF Link:</b>	https://www.accessenvironment.ene.gov.on.ca/instruments/7179-6ZSPLS-14.pdf				

<a href="#">143</a>	1 of 1	S/241.0	75.9 / 0.02	371 Bank St Ottawa ON K2P1Y2	EHS
<b>Order No:</b>	20140618036			<b>Nearest Intersection:</b>	
<b>Status:</b>	C			<b>Municipality:</b>	
<b>Report Type:</b>	Custom Report			<b>Client Prov/State:</b>	ON
<b>Report Date:</b>	24-JUN-14			<b>Search Radius (km):</b>	.25
<b>Date Received:</b>	18-JUN-14			<b>X:</b>	-75.694717
<b>Previous Site Name:</b>				<b>Y:</b>	45.413934
<b>Lot/Building Size:</b>					
<b>Additional Info Ordered:</b>					

<a href="#">144</a>	1 of 17	NW/242.3	76.9 / 1.00	SHELL CANADA PRODUCTS LTD. 154 O'CONNOR STREET SERVICE STATION OTTAWA CITY ON	SPL
<b>Ref No:</b>	105417			<b>Discharger Report:</b>	
<b>Site No:</b>				<b>Material Group:</b>	
<b>Incident Dt:</b>	9/20/1994			<b>Health/Env Conseq:</b>	
<b>Year:</b>				<b>Client Type:</b>	
<b>Incident Cause:</b>	UNDERGROUND TANK LEAK			<b>Sector Type:</b>	
<b>Incident Event:</b>				<b>Agency Involved:</b>	
<b>Contaminant Code:</b>				<b>Nearest Watercourse:</b>	
<b>Contaminant Name:</b>				<b>Site Address:</b>	
<b>Contaminant Limit 1:</b>				<b>Site District Office:</b>	
<b>Contam Limit Freq 1:</b>				<b>Site Postal Code:</b>	
<b>Contaminant UN No 1:</b>				<b>Site Region:</b>	
<b>Environment Impact:</b>	POSSIBLE			<b>Site Municipality:</b>	20101
<b>Nature of Impact:</b>	Soil contamination			<b>Site Lot:</b>	
<b>Receiving Medium:</b>	LAND			<b>Site Conc:</b>	
<b>Receiving Env:</b>				<b>Northing:</b>	
<b>MOE Response:</b>				<b>Easting:</b>	
<b>Dt MOE Arvl on Scn:</b>				<b>Site Geo Ref Accu:</b>	
<b>MOE Reported Dt:</b>	9/20/1994			<b>Site Map Datum:</b>	
<b>Dt Document Closed:</b>				<b>SAC Action Class:</b>	
<b>Incident Reason:</b>	UNKNOWN			<b>Source Type:</b>	
<b>Site Name:</b>					
<b>Site County/District:</b>					
<b>Site Geo Ref Meth:</b>					
<b>Incident Summary:</b>	SHELL-UKN QTY WASTE OIL TO GROUND,UG TANK FAILED PRESSURE TEST.				
<b>Contaminant Qty:</b>					

<a href="#">144</a>	2 of 17	NW/242.3	76.9 / 1.00	SHELL CANADA PRODUCTS LTD. 154 O'CONNOR ST. SHELL CANADA GAS STATION SERVICE STATION OTTAWA CITY ON K2P 1T5	SPL
<b>Ref No:</b>	93739			<b>Discharger Report:</b>	
<b>Site No:</b>				<b>Material Group:</b>	

Map Key	Number of Records	Direction/ Distance (m)	Elev/Diff (m)	Site	DB	
<b>Incident Dt:</b> <b>Year:</b> <b>Incident Cause:</b> <b>Incident Event:</b> <b>Contaminant Code:</b> <b>Contaminant Name:</b> <b>Contaminant Limit 1:</b> <b>Contam Limit Freq 1:</b> <b>Contaminant UN No 1:</b> <b>Environment Impact:</b> <b>Nature of Impact:</b> <b>Receiving Medium:</b> <b>Receiving Env:</b> <b>MOE Response:</b> <b>Dt MOE Arvl on Scn:</b> <b>MOE Reported Dt:</b> <b>Dt Document Closed:</b> <b>Incident Reason:</b> <b>Site Name:</b> <b>Site County/District:</b> <b>Site Geo Ref Meth:</b> <b>Incident Summary:</b> <b>Contaminant Qty:</b>	//	UNDERGROUND TANK LEAK	CONFIRMED	<b>Health/Env Conseq:</b> <b>Client Type:</b> <b>Sector Type:</b> <b>Agency Involved:</b> <b>Nearest Watercourse:</b> <b>Site Address:</b> <b>Site District Office:</b> <b>Site Postal Code:</b> <b>Site Region:</b> <b>Site Municipality:</b> <b>Site Lot:</b> <b>Site Conc:</b> <b>Northing:</b> <b>Easting:</b> <b>Site Geo Ref Accu:</b> <b>Site Map Datum:</b> <b>SAC Action Class:</b> <b>Source Type:</b>	20101	SHELL CANADA -1800L FURNACE OIL MISSING FROM UNDERGROUND STORAGE TANK.

<a href="#">144</a>	3 of 17	NW/242.3	76.9 / 1.00	BYTOWN TOWING & AUTOCARE LTD 154 O CONNOR ST AT GLOUCESTER OTTAWA ON	PRT
<b>Location ID:</b>	11026				
<b>Type:</b>	retail				
<b>Expiry Date:</b>	1995-09-30				
<b>Capacity (L):</b>	68100				
<b>Licence #:</b>	0026886001				

<a href="#">144</a>	4 of 17	NW/242.3	76.9 / 1.00	BYTOWN TOWING & AUTOCARE LTD 154 O'CONNOR ST AT GLOUCESTER OTTAWA ON K2P 1T5	FSTH
<b>License Issue Date:</b>	9/6/2002				
<b>Tank Status:</b>	Pending Renewal				
<b>Tank Status As Of:</b>	August 2007				
<b>Operation Type:</b>	Retail Fuel Outlet				
<b>Facility Type:</b>	Gasoline Station - Full Serve				
<b>--Details--</b>					
<b>Status:</b>	Active				
<b>Year of Installation:</b>	1980				
<b>Corrosion Protection:</b>					
<b>Capacity:</b>	22700				
<b>Tank Fuel Type:</b>	Liquid Fuel Single Wall UST - Gasoline				
<b>Status:</b>	Active				
<b>Year of Installation:</b>	1980				
<b>Corrosion Protection:</b>					
<b>Capacity:</b>	22700				
<b>Tank Fuel Type:</b>	Liquid Fuel Single Wall UST - Gasoline				
<b>Status:</b>	Active				
<b>Year of Installation:</b>	1980				
<b>Corrosion Protection:</b>					
<b>Capacity:</b>	22700				

Map Key	Number of Records	Direction/ Distance (m)	Elev/Diff (m)	Site	DB
<b>Tank Fuel Type:</b>		Liquid Fuel Single Wall UST - Gasoline			
<a href="#">144</a>	5 of 17	NW/242.3	76.9 / 1.00	BYTOWN TOWING & AUTOCARE LTD 154 O'CONNOR ST AT GLOUCESTER OTTAWA ON K2P 1T5	FSTH
<b>License Issue Date:</b>		9/6/2002			
<b>Tank Status:</b>		Licensed			
<b>Tank Status As Of:</b>		December 2008			
<b>Operation Type:</b>		Retail Fuel Outlet			
<b>Facility Type:</b>		Gasoline Station - Full Serve			
<b>--Details--</b>					
<b>Status:</b>		Active			
<b>Year of Installation:</b>		1979			
<b>Corrosion Protection:</b>					
<b>Capacity:</b>		22700			
<b>Tank Fuel Type:</b>		Liquid Fuel Single Wall UST - Gasoline			
<b>Status:</b>		Active			
<b>Year of Installation:</b>		1979			
<b>Corrosion Protection:</b>					
<b>Capacity:</b>		22700			
<b>Tank Fuel Type:</b>		Liquid Fuel Single Wall UST - Gasoline			
<b>Status:</b>		Active			
<b>Year of Installation:</b>		1979			
<b>Corrosion Protection:</b>					
<b>Capacity:</b>		22700			
<b>Tank Fuel Type:</b>		Liquid Fuel Single Wall UST - Gasoline			
<b>Status:</b>		Active			
<b>Year of Installation:</b>		1980			
<b>Corrosion Protection:</b>					
<b>Capacity:</b>		22700			
<b>Tank Fuel Type:</b>		Liquid Fuel Single Wall UST - Gasoline			
<a href="#">144</a>	6 of 17	NW/242.3	76.9 / 1.00	154 O'Connor Street Ottawa ON K2P 1T5	EHS
<b>Order No:</b>		20090529016		<b>Nearest Intersection:</b> O'Connor Street & Gloucester Street	
<b>Status:</b>		C		<b>Municipality:</b> Ottawa	
<b>Report Type:</b>		Standard Report		<b>Client Prov/State:</b> ON	
<b>Report Date:</b>		6/9/2009		<b>Search Radius (km):</b> 0.25	
<b>Date Received:</b>		5/29/2009		<b>X:</b> -75.696715	
<b>Previous Site Name:</b>				<b>Y:</b> 45.418523	
<b>Lot/Building Size:</b>		Lot: 30 m X 30 m			
<b>Additional Info Ordered:</b>		Fire Insur. Maps and/or Sire Plans			
<a href="#">144</a>	7 of 17	NW/242.3	76.9 / 1.00	BYTOWN TOWING & AUTOCARE LTD 154 O'CONNOR ST AT GLOUCESTER OTTAWA ON	DTNK
<b><u>Delisted Expired Fuel Safety Facilities</u></b>					
<b>Instance No:</b>		10905102			
<b>Status:</b>		EXPIRED			



Map Key	Number of Records	Direction/ Distance (m)	Elev/Diff (m)	Site	DB
<b>Instance ID:</b> 51358 <b>Instance Type:</b> FS Piping <b>Description:</b> FS Piping <b>TSSA Program Area:</b> <b>Maximum Hazard Rank:</b> <b>Facility Type:</b> <b>Expired Date:</b> <b>Original Source:</b> EXP <b>Record Date:</b> Up to Mar 2012					
<a href="#">144</a>	8 of 17	NW/242.3	76.9 / 1.00	BYTOWN TOWING & AUTOCARE LTD 154 O'CONNOR ST AT GLOUCESTER OTTAWA ON	DTNK
<b><u>Delisted Expired Fuel Safety Facilities</u></b>					
<b>Instance No:</b> 10905070 <b>Status:</b> EXPIRED <b>Instance ID:</b> 51351 <b>Instance Type:</b> FS Piping <b>Description:</b> FS Piping <b>TSSA Program Area:</b> <b>Maximum Hazard Rank:</b> <b>Facility Type:</b> <b>Expired Date:</b> <b>Original Source:</b> EXP <b>Record Date:</b> Up to Mar 2012					
<a href="#">144</a>	9 of 17	NW/242.3	76.9 / 1.00	Shell Canada Products 154 O+Connor Street Ottawa ON K2P 1T5	GEN
<b>Generator No:</b> ON7522524 <b>Status:</b> <b>Approval Years:</b> 2009 <b>Contam. Facility:</b> <b>MHSW Facility:</b> <b>SIC Code:</b> 447190 <b>SIC Description:</b> Other Gasoline Stations <b>PO Box No:</b> <b>Country:</b> <b>Choice of Contact:</b> <b>Co Admin:</b> <b>Phone No Admin:</b>					
<b><u>Detail(s)</u></b>					
<b>Waste Class:</b> 221 <b>Waste Class Desc:</b> LIGHT FUELS <b>Waste Class:</b> 251 <b>Waste Class Desc:</b> OIL SKIMMINGS & SLUDGES					
<a href="#">144</a>	10 of 17	NW/242.3	76.9 / 1.00	Shell Canada Products 154 O+Connor Street Ottawa ON K2P 1T5	GEN
<b>Generator No:</b> ON7522524 <b>Status:</b> <b>Approval Years:</b> 2010 <b>Contam. Facility:</b> <b>MHSW Facility:</b> <b>SIC Code:</b> 447190 <b>SIC Description:</b> Other Gasoline Stations <b>PO Box No:</b> <b>Country:</b> <b>Choice of Contact:</b> <b>Co Admin:</b> <b>Phone No Admin:</b>					

Map Key	Number of Records	Direction/ Distance (m)	Elev/Diff (m)	Site	DB
<b><u>Detail(s)</u></b>					
<b>Waste Class:</b>		251			
<b>Waste Class Desc:</b>		OIL SKIMMINGS & SLUDGES			
<b>Waste Class:</b>		221			
<b>Waste Class Desc:</b>		LIGHT FUELS			
<b>Waste Class:</b>		252			
<b>Waste Class Desc:</b>		WASTE OILS & LUBRICANTS			

<a href="#">144</a>	11 of 17	NW/242.3	76.9 / 1.00	BYTOWN TOWING & AUTOCARE LTD 154 O'CONNOR ST AT GLOUCESTER OTTAWA ON K2P 1T5	DTNK
---------------------	----------	----------	-------------	--	------

**Delisted Expired Fuel Safety  
Facilities**

**Instance No:** 9587344  
**Status:** EXPIRED  
**Instance ID:**  
**Instance Type:** FS Facility  
**Description:**  
**TSSA Program Area:**  
**Maximum Hazard Rank:**  
**Facility Type:**  
**Expired Date:** 3/24/2013 15:03  
**Original Source:** EXP  
**Record Date:** Up to May 2013

<a href="#">144</a>	12 of 17	NW/242.3	76.9 / 1.00	BYTOWN TOWING & AUTOCARE LTD 154 O'CONNOR ST AT GLOUCESTER OTTAWA K2P 1T5 ON CA ON	EXP
---------------------	----------	----------	-------------	---	-----

<b>Instance No:</b>	10905061	<b>Model:</b>	NULL
<b>Status:</b>	EXPIRED	<b>Quantity:</b>	1
<b>Instance ID:</b>		<b>Unit of Measure:</b>	EA
<b>Instance Type:</b>		<b>Fuel Type2:</b>	NULL
<b>Instance Creation Dt:</b>	7/19/2000 8:15:15 PM	<b>Fuel Type3:</b>	NULL
<b>Instance Install Dt:</b>	5/15/2009	<b>Piping Steel:</b>	
<b>Item:</b>		<b>Piping Galvanized:</b>	
<b>Item Description:</b>	FS Liquid Fuel Tank	<b>Tank Single Wall St:</b>	
<b>Facility Type:</b>	FS LIQUID FUEL TANK	<b>Piping Underground:</b>	
<b>Overfill Prot Type:</b>	NULL	<b>Tank Underground:</b>	
<b>Creation Date:</b>	7/5/2009 1:22:06 AM	<b>Panam Related:</b>	NULL
<b>Expired Date:</b>		<b>Panam Venue Nm:</b>	NULL
<b>Manufacturer:</b>	NULL		
<b>Source:</b>	FS Liquid Fuel Tank		
<b>Description:</b>	2009VBS; 2008V; Veeder Root		
<b>Serial No:</b>	NULL		
<b>Ulc Standard:</b>	NULL		
<b>Facility Location:</b>	154 O'CONNOR ST AT GLOUCESTER OTTAWA K2P 1T5 ON CA		

<a href="#">144</a>	13 of 17	NW/242.3	76.9 / 1.00	BYTOWN TOWING & AUTOCARE LTD 154 O'CONNOR ST AT GLOUCESTER OTTAWA K2P 1T5 ON CA ON	EXP
---------------------	----------	----------	-------------	---	-----

<b>Instance No:</b>	10905079	<b>Model:</b>	NULL
---------------------	----------	---------------	------

Map Key	Number of Records	Direction/ Distance (m)	Elev/Diff (m)	Site	DB
<b>Status:</b> EXPIRED <b>Instance ID:</b> <b>Instance Type:</b> <b>Instance Creation Dt:</b> 7/19/2000 8:15:15 PM <b>Instance Install Dt:</b> 5/15/2009 <b>Item:</b> <b>Item Description:</b> FS Liquid Fuel Tank <b>Facility Type:</b> FS LIQUID FUEL TANK <b>Overfill Prot Type:</b> NULL <b>Creation Date:</b> 7/5/2009 1:22:07 AM <b>Expired Date:</b> <b>Manufacturer:</b> NULL <b>Source:</b> FS Liquid Fuel Tank <b>Description:</b> 2009VBS; 2008V; Veeder Root <b>Serial No:</b> NULL <b>Ulc Standard:</b> NULL <b>Facility Location:</b> 154 O'CONNOR ST AT GLOUCESTER OTTAWA K2P 1T5 ON CA					
<b>Quantity:</b> 1 <b>Unit of Measure:</b> EA <b>Fuel Type2:</b> NULL <b>Fuel Type3:</b> NULL <b>Piping Steel:</b> <b>Piping Galvanized:</b> <b>Tank Single Wall St:</b> <b>Piping Underground:</b> <b>Tank Underground:</b> <b>Panam Related:</b> NULL <b>Panam Venue Nm:</b> NULL					

<a href="#">144</a>	14 of 17	NW/242.3	76.9 / 1.00	BYTOWN TOWING & AUTOCARE LTD 154 O'CONNOR ST AT GLOUCESTER OTTAWA K2P 1T5 ON CA ON	EXP
<b>Instance No:</b> 10905094 <b>Status:</b> EXPIRED <b>Instance ID:</b> <b>Instance Type:</b> <b>Instance Creation Dt:</b> 7/19/2000 8:15:15 PM <b>Instance Install Dt:</b> 5/15/2009 <b>Item:</b> <b>Item Description:</b> FS Liquid Fuel Tank <b>Facility Type:</b> FS LIQUID FUEL TANK <b>Overfill Prot Type:</b> NULL <b>Creation Date:</b> 7/5/2009 1:22:09 AM <b>Expired Date:</b> <b>Manufacturer:</b> NULL <b>Source:</b> FS Liquid Fuel Tank <b>Description:</b> 2009VBS <b>Serial No:</b> NULL <b>Ulc Standard:</b> NULL <b>Facility Location:</b> 154 O'CONNOR ST AT GLOUCESTER OTTAWA K2P 1T5 ON CA					
<b>Model:</b> NULL <b>Quantity:</b> 1 <b>Unit of Measure:</b> EA <b>Fuel Type2:</b> NULL <b>Fuel Type3:</b> NULL <b>Piping Steel:</b> <b>Piping Galvanized:</b> <b>Tank Single Wall St:</b> <b>Piping Underground:</b> <b>Tank Underground:</b> <b>Panam Related:</b> NULL <b>Panam Venue Nm:</b> NULL					

<a href="#">144</a>	15 of 17	NW/242.3	76.9 / 1.00	BYTOWN TOWING & AUTOCARE LTD 154 O'CONNOR ST AT GLOUCESTER OTTAWA K2P 1T5 ON CA ON	FST
<b>Instance No:</b> 10905079 <b>Status:</b> <b>Cont Name:</b> <b>Instance Type:</b> <b>Item:</b> <b>Item Description:</b> FS LIQUID FUEL TANK <b>Tank Type:</b> Double Wall Horizontal AST <b>Install Date:</b> 5/15/2009 <b>Install Year:</b> 1980 <b>Years in Service:</b> <b>Model:</b> NULL <b>Description:</b> <b>Capacity:</b> 22700 <b>Tank Material:</b> Fiberglass (FRP) <b>Corrosion Protect:</b>					
<b>Manufacturer:</b> <b>Serial No:</b> <b>Ulc Standard:</b> <b>Quantity:</b> <b>Unit of Measure:</b> <b>Fuel Type:</b> Gasoline <b>Fuel Type2:</b> NULL <b>Fuel Type3:</b> NULL <b>Piping Steel:</b> <b>Piping Galvanized:</b> <b>Tanks Single Wall St:</b> <b>Piping Underground:</b> <b>Num Underground:</b> <b>Panam Related:</b> <b>Panam Venue:</b>					

Map Key	Number of Records	Direction/ Distance (m)	Elev/Diff (m)	Site	DB
<b>Overfill Protect:</b>					
<b>Facility Type:</b>		FS Liquid Fuel Tank			
<b>Parent Facility Type:</b>					
<b>Facility Location:</b>					
<b>Device Installed Location:</b>		154 O'CONNOR ST AT GLOUCESTER OTTAWA K2P 1T5 ON CA			
<b>Fuel Storage Tank Details</b>					
<b>Owner Account Name:</b>		BYTOWN TOWING & AUTOCARE LTD			

<a href="#">144</a>	16 of 17	NW/242.3	76.9 / 1.00	BYTOWN TOWING & AUTOCARE LTD 154 O'CONNOR ST AT GLOUCESTER OTTAWA K2P 1T5 ON CA ON	FST
<b>Instance No:</b>		10905061		<b>Manufacturer:</b>	
<b>Status:</b>				<b>Serial No:</b>	
<b>Cont Name:</b>				<b>Ulc Standard:</b>	
<b>Instance Type:</b>				<b>Quantity:</b>	
<b>Item:</b>		FS LIQUID FUEL TANK		<b>Unit of Measure:</b>	
<b>Item Description:</b>		FS Liquid Fuel Tank		<b>Fuel Type:</b> Gasoline	
<b>Tank Type:</b>		Double Wall Horizontal AST		<b>Fuel Type2:</b> NULL	
<b>Install Date:</b>		5/15/2009		<b>Fuel Type3:</b> NULL	
<b>Install Year:</b>		1980		<b>Piping Steel:</b>	
<b>Years in Service:</b>				<b>Piping Galvanized:</b>	
<b>Model:</b>		NULL		<b>Tanks Single Wall St:</b>	
<b>Description:</b>				<b>Piping Underground:</b>	
<b>Capacity:</b>		22700		<b>Num Underground:</b>	
<b>Tank Material:</b>		Fiberglass (FRP)		<b>Panam Related:</b>	
<b>Corrosion Protect:</b>				<b>Panam Venue:</b>	
<b>Overfill Protect:</b>					
<b>Facility Type:</b>		FS Liquid Fuel Tank			
<b>Parent Facility Type:</b>					
<b>Facility Location:</b>					
<b>Device Installed Location:</b>		154 O'CONNOR ST AT GLOUCESTER OTTAWA K2P 1T5 ON CA			

<a href="#">144</a>	17 of 17	NW/242.3	76.9 / 1.00	BYTOWN TOWING & AUTOCARE LTD 154 O'CONNOR ST AT GLOUCESTER OTTAWA K2P 1T5 ON CA ON	FST
<b>Instance No:</b>		10905094		<b>Manufacturer:</b>	
<b>Status:</b>				<b>Serial No:</b>	
<b>Cont Name:</b>				<b>Ulc Standard:</b>	
<b>Instance Type:</b>				<b>Quantity:</b>	
<b>Item:</b>		FS LIQUID FUEL TANK		<b>Unit of Measure:</b>	
<b>Item Description:</b>		FS Liquid Fuel Tank		<b>Fuel Type:</b> Gasoline	
<b>Tank Type:</b>		Double Wall Horizontal AST		<b>Fuel Type2:</b> NULL	
<b>Install Date:</b>		5/15/2009		<b>Fuel Type3:</b> NULL	
<b>Install Year:</b>		1980		<b>Piping Steel:</b>	
<b>Years in Service:</b>				<b>Piping Galvanized:</b>	
<b>Model:</b>		NULL		<b>Tanks Single Wall St:</b>	
<b>Description:</b>				<b>Piping Underground:</b>	
<b>Capacity:</b>		22700		<b>Num Underground:</b>	
<b>Tank Material:</b>		Fiberglass (FRP)		<b>Panam Related:</b>	
<b>Corrosion Protect:</b>				<b>Panam Venue:</b>	
<b>Overfill Protect:</b>					
<b>Facility Type:</b>		FS Liquid Fuel Tank			
<b>Parent Facility Type:</b>					

Map Key	Number of Records	Direction/ Distance (m)	Elev/Diff (m)	Site	DB
<b>Facility Location:</b>					
<b>Device Installed Location:</b>		154 O'CONNOR ST AT GLOUCESTER OTTAWA K2P 1T5 ON CA			
<b>Fuel Storage Tank Details</b>					
<b>Owner Account Name:</b>		BYTOWN TOWING & AUTOCARE LTD			

<a href="#">145</a>	1 of 1	N/242.8	74.9 / -1.00	CLARIDGE HOMES (89 NEPEAN) INC. 89 NEPEAN STREET, OTTAWA, ON K2P 0A2 Ottawa ON	RSC
<b>RSC ID:</b>	225910			<b>Cert Date:</b>	
<b>RA No:</b>				<b>Cert Prop Use No:</b>	
<b>RSC Type:</b>	Phase 1 and 2 RSC			<b>Intended Prop Use:</b>	Residential
<b>Curr Property Use:</b>	Commercial			<b>Qual Person Name:</b>	LAUREN KRATZ
<b>Ministry District:</b>	Ottawa District Office			<b>Stratified (Y/N):</b>	
<b>Filing Date:</b>	2019/08/12			<b>Audit (Y/N):</b>	
<b>Date Ack:</b>				<b>Entire Leg Prop. (Y/N):</b>	
<b>Date Returned:</b>				<b>Accuracy Estimate:</b>	
<b>Restoration Type:</b>				<b>Telephone:</b>	
<b>Soil Type:</b>				<b>Fax:</b>	
<b>Criteria:</b>				<b>Email:</b>	
<b>CPU Issued Sect 1686:</b>					
<b>Asmt Roll No:</b>	061404180114300, 061404180114400				
<b>Prop ID No (PIN):</b>	04115-0169 (LT), 04115-0168 (LT)				
<b>Property Municipal Address:</b>	89 NEPEAN STREET, OTTAWA, ON K2P 0A2, 91 NEPEAN STREET, OTTAWA, ON K2P 0A2				
<b>Mailing Address:</b>					
<b>Latitude &amp; Longitude:</b>					
<b>UTM Coordinates:</b>					
<b>Consultant:</b>					
<b>Legal Desc:</b>					
<b>Measurement Method:</b>					
<b>Applicable Standards:</b>					
<b>RSC PDF:</b>	<a href="https://www.lrcsde.lrc.gov.on.ca/BFISWebPublic/pub/viewDocument.action?attachmentId=115850&amp;fileName=BROWNFIELDS-E.pdf">https://www.lrcsde.lrc.gov.on.ca/BFISWebPublic/pub/viewDocument.action?attachmentId=115850&amp;fileName=BROWNFIELDS-E.pdf</a>				

#### Document(s) Detail

<b>Document Heading:</b>	Supporting Documents
<b>Document Name:</b>	Transfers.pdf
<b>Document Type:</b>	Copy of any deed(s), transfer(s) or other document(s)
<b>Document Link:</b>	<a href="https://www.lrcsde.lrc.gov.on.ca/BFISWebPublic/pub/viewDocument.action?attachmentId=115856&amp;fileName=Transfers.pdf">https://www.lrcsde.lrc.gov.on.ca/BFISWebPublic/pub/viewDocument.action?attachmentId=115856&amp;fileName=Transfers.pdf</a>
<b>Document Heading:</b>	Supporting Documents
<b>Document Name:</b>	Certificate of Status.pdf
<b>Document Type:</b>	Certificate of Status
<b>Document Link:</b>	<a href="https://www.lrcsde.lrc.gov.on.ca/BFISWebPublic/pub/viewDocument.action?attachmentId=115860&amp;fileName=Certificate+of+Status.pdf">https://www.lrcsde.lrc.gov.on.ca/BFISWebPublic/pub/viewDocument.action?attachmentId=115860&amp;fileName=Certificate+of+Status.pdf</a>
<b>Document Heading:</b>	Supporting Documents
<b>Document Name:</b>	Table of Current and Past Uses.pdf
<b>Document Type:</b>	Table of Current and Past Property Use
<b>Document Link:</b>	<a href="https://www.lrcsde.lrc.gov.on.ca/BFISWebPublic/pub/viewDocument.action?attachmentId=115851&amp;fileName=Table+of+Current+and+Past+Uses.pdf">https://www.lrcsde.lrc.gov.on.ca/BFISWebPublic/pub/viewDocument.action?attachmentId=115851&amp;fileName=Table+of+Current+and+Past+Uses.pdf</a>
<b>Document Heading:</b>	Supporting Documents
<b>Document Name:</b>	Phase II CSM.pdf
<b>Document Type:</b>	Phase 2 Conceptual Site Model
<b>Document Link:</b>	<a href="https://www.lrcsde.lrc.gov.on.ca/BFISWebPublic/pub/viewDocument.action?attachmentId=115853&amp;fileName=Phase+II+CSM.pdf">https://www.lrcsde.lrc.gov.on.ca/BFISWebPublic/pub/viewDocument.action?attachmentId=115853&amp;fileName=Phase+II+CSM.pdf</a>

Map Key	Number of Records	Direction/ Distance (m)	Elev/Diff (m)	Site	DB
<b>Document Heading:</b>		Supporting Documents			
<b>Document Name:</b>		APEC Table.pdf			
<b>Document Type:</b>		Area(s) of Potential Environmental Concern			
<b>Document Link:</b>		<a href="https://www.lrcsde.lrc.gov.on.ca/BFISWebPublic/pub/viewDocument.action?attachmentId=115855&amp;fileName=APEC+Table.pdf">https://www.lrcsde.lrc.gov.on.ca/BFISWebPublic/pub/viewDocument.action?attachmentId=115855&amp;fileName=APEC+Table.pdf</a>			
<b>Document Heading:</b>		Supporting Documents			
<b>Document Name:</b>		Survey Plan.pdf			
<b>Document Type:</b>		A Current plan of Survey			
<b>Document Link:</b>		<a href="https://www.lrcsde.lrc.gov.on.ca/BFISWebPublic/pub/viewDocument.action?attachmentId=115859&amp;fileName=Survey+Plan.pdf">https://www.lrcsde.lrc.gov.on.ca/BFISWebPublic/pub/viewDocument.action?attachmentId=115859&amp;fileName=Survey+Plan.pdf</a>			
<b>Document Heading:</b>		Supporting Documents			
<b>Document Name:</b>		Lawyers Letter.pdf			
<b>Document Type:</b>		Lawyer's letter consisting of a legal description of the property			
<b>Document Link:</b>		<a href="https://www.lrcsde.lrc.gov.on.ca/BFISWebPublic/pub/viewDocument.action?attachmentId=115852&amp;fileName=Lawyers+Letter.pdf">https://www.lrcsde.lrc.gov.on.ca/BFISWebPublic/pub/viewDocument.action?attachmentId=115852&amp;fileName=Lawyers+Letter.pdf</a>			

<a href="#">146</a>	1 of 1	NW/245.5	76.9 / 1.00	154 O'CONNOR STREET Ottawa ON	WWIS
<b>Well ID:</b>	7137421			<b>Data Entry Status:</b>	
<b>Construction Date:</b>				<b>Data Src:</b>	
<b>Primary Water Use:</b>				<b>Date Received:</b>	1/7/2010
<b>Sec. Water Use:</b>				<b>Selected Flag:</b>	Yes
<b>Final Well Status:</b>	Abandoned Monitoring and Test Hole			<b>Abandonment Rec:</b>	Yes
<b>Water Type:</b>				<b>Contractor:</b>	1844
<b>Casing Material:</b>				<b>Form Version:</b>	5
<b>Audit No:</b>	M05531			<b>Owner:</b>	
<b>Tag:</b>	A074637			<b>Street Name:</b>	154 O'CONNOR STREET
<b>Construction Method:</b>				<b>County:</b>	OTTAWA
<b>Elevation (m):</b>				<b>Municipality:</b>	OTTAWA CITY
<b>Elevation Reliability:</b>				<b>Site Info:</b>	
<b>Depth to Bedrock:</b>				<b>Lot:</b>	
<b>Well Depth:</b>				<b>Concession:</b>	
<b>Overburden/Bedrock:</b>				<b>Concession Name:</b>	
<b>Pump Rate:</b>				<b>Easting NAD83:</b>	
<b>Static Water Level:</b>				<b>Northing NAD83:</b>	
<b>Flowing (Y/N):</b>				<b>Zone:</b>	
<b>Flow Rate:</b>				<b>UTM Reliability:</b>	
<b>Clear/Cloudy:</b>					
<b>PDF URL (Map):</b>	<a href="https://d2khazk8e83rdv.cloudfront.net/moe_mapping/downloads/2Water/Wells_pdfs/713\7137421.pdf">https://d2khazk8e83rdv.cloudfront.net/moe_mapping/downloads/2Water/Wells_pdfs/713\7137421.pdf</a>				

#### Bore Hole Information

<b>Bore Hole ID:</b>	1002915853	<b>Elevation:</b>	72.957313
<b>DP2BR:</b>		<b>Elevrc:</b>	
<b>Spatial Status:</b>		<b>Zone:</b>	18
<b>Code OB:</b>		<b>East83:</b>	445063
<b>Code OB Desc:</b>		<b>North83:</b>	5029676
<b>Open Hole:</b>	No	<b>Org CS:</b>	UTM83
<b>Cluster Kind:</b>		<b>UTMRC:</b>	4
<b>Date Completed:</b>	11/9/2009	<b>UTMRC Desc:</b>	margin of error : 30 m - 100 m
<b>Remarks:</b>		<b>Location Method:</b>	wwr
<b>Elevrc Desc:</b>			
<b>Location Source Date:</b>			
<b>Improvement Location Source:</b>			
<b>Improvement Location Method:</b>			
<b>Source Revision Comment:</b>			
<b>Supplier Comment:</b>			

<i>Map Key</i>	<i>Number of Records</i>	<i>Direction/ Distance (m)</i>	<i>Elev/Diff (m)</i>	<i>Site</i>	<i>DB</i>
<b><u>Annular Space/Abandonment Sealing Record</u></b>					
<b>Plug ID:</b>		1003245074			
<b>Layer:</b>		1			
<b>Plug From:</b>		0			
<b>Plug To:</b>		6.7			
<b>Plug Depth UOM:</b>		m			
<b><u>Method of Construction &amp; Well Use</u></b>					
<b>Method Construction ID:</b>		1003245075			
<b>Method Construction Code:</b>					
<b>Method Construction:</b>					
<b>Other Method Construction:</b>					
<b><u>Hole Diameter</u></b>					
<b>Hole ID:</b>		1003245073			
<b>Diameter:</b>		20			
<b>Depth From:</b>		0			
<b>Depth To:</b>		6.7			
<b>Hole Depth UOM:</b>		m			
<b>Hole Diameter UOM:</b>		cm			
<b><u>Bore Hole Information</u></b>					
<b>Bore Hole ID:</b>	1003245068			<b>Elevation:</b>	72.39051
<b>DP2BR:</b>				<b>Elevrc:</b>	
<b>Spatial Status:</b>				<b>Zone:</b>	18
<b>Code OB:</b>				<b>East83:</b>	445513
<b>Code OB Desc:</b>				<b>North83:</b>	5029677
<b>Open Hole:</b>				<b>Org CS:</b>	UTM83
<b>Cluster Kind:</b>	This is a record from cluster log sheet			<b>UTMRC:</b>	4
<b>Date Completed:</b>	11/9/2009			<b>UTMRC Desc:</b>	margin of error : 30 m - 100 m
<b>Remarks:</b>				<b>Location Method:</b>	wwr
<b>Elevrc Desc:</b>					
<b>Location Source Date:</b>					
<b>Improvement Location Source:</b>					
<b>Improvement Location Method:</b>					
<b>Source Revision Comment:</b>					
<b>Supplier Comment:</b>					
<b><u>Annular Space/Abandonment Sealing Record</u></b>					
<b>Plug ID:</b>		1003245072			
<b>Layer:</b>					
<b>Plug From:</b>					
<b>Plug To:</b>					
<b>Plug Depth UOM:</b>					
<b><u>Method of Construction &amp; Well Use</u></b>					
<b>Method Construction ID:</b>		1003245071			
<b>Method Construction Code:</b>					
<b>Method Construction:</b>					
<b>Other Method Construction:</b>					

Map Key	Number of Records	Direction/ Distance (m)	Elev/Diff (m)	Site	DB
<b><u>Hole Diameter</u></b>					
<b>Hole ID:</b>		1003245070			
<b>Diameter:</b>		20			
<b>Depth From:</b>					
<b>Depth To:</b>		6.1			
<b>Hole Depth UOM:</b>		m			
<b>Hole Diameter UOM:</b>		cm			
<a href="#">147</a>	1 of 8	SE/245.5	73.9 / -2.00	David Jordan Medicine Professional Corporation 301 O'Connor St. Ottawa ON K2P 1V6	GEN
<b>Generator No:</b>	ON8141730			<b>PO Box No:</b>	
<b>Status:</b>				<b>Country:</b>	
<b>Approval Years:</b>	2011			<b>Choice of Contact:</b>	
<b>Contam. Facility:</b>				<b>Co Admin:</b>	
<b>MHSW Facility:</b>				<b>Phone No Admin:</b>	
<b>SIC Code:</b>	621110				
<b>SIC Description:</b>					
<a href="#">147</a>	2 of 8	SE/245.5	73.9 / -2.00	David Jordan Medicine Professional Corporation 301 O'Connor St. Ottawa ON K2P 1V6	GEN
<b>Generator No:</b>	ON8141730			<b>PO Box No:</b>	
<b>Status:</b>				<b>Country:</b>	
<b>Approval Years:</b>	2012			<b>Choice of Contact:</b>	
<b>Contam. Facility:</b>				<b>Co Admin:</b>	
<b>MHSW Facility:</b>				<b>Phone No Admin:</b>	
<b>SIC Code:</b>	621110				
<b>SIC Description:</b>	Offices of Physicians				
<a href="#">147</a>	3 of 8	SE/245.5	73.9 / -2.00	David Jordan Medicine Professional Corporation 301 O'Connor St. Ottawa ON	GEN
<b>Generator No:</b>	ON8141730			<b>PO Box No:</b>	
<b>Status:</b>				<b>Country:</b>	
<b>Approval Years:</b>	2013			<b>Choice of Contact:</b>	
<b>Contam. Facility:</b>				<b>Co Admin:</b>	
<b>MHSW Facility:</b>				<b>Phone No Admin:</b>	
<b>SIC Code:</b>	621110				
<b>SIC Description:</b>	OFFICES OF PHYSICIANS				
<b><u>Detail(s)</u></b>					
<b>Waste Class:</b>		312			
<b>Waste Class Desc:</b>		PATHOLOGICAL WASTES			
<a href="#">147</a>	4 of 8	SE/245.5	73.9 / -2.00	David Jordan Medicine Professional Corporation 301 O'Connor St. Ottawa ON K2P 1V6	GEN
<b>Generator No:</b>	ON8141730			<b>PO Box No:</b>	
<b>Status:</b>				<b>Country:</b>	Canada
<b>Approval Years:</b>	2016			<b>Choice of Contact:</b>	CO_OFFICIAL
<b>Contam. Facility:</b>	No			<b>Co Admin:</b>	
<b>MHSW Facility:</b>	No			<b>Phone No Admin:</b>	
<b>SIC Code:</b>	621110				
<b>SIC Description:</b>	OFFICES OF PHYSICIANS				



Map Key	Number of Records	Direction/ Distance (m)	Elev/Diff (m)	Site	DB
<b><u>Detail(s)</u></b>					
<b>Waste Class:</b>		312			
<b>Waste Class Desc:</b>		PATHOLOGICAL WASTES			
<a href="#">147</a>	5 of 8	SE/245.5	73.9 / -2.00	David Jordan Medicne Professional Corporation 301 O'Connor St. Ottawa ON K2P 1V6	GEN
<b>Generator No:</b>	ON8141730			<b>PO Box No:</b>	
<b>Status:</b>				<b>Country:</b>	Canada
<b>Approval Years:</b>	2015			<b>Choice of Contact:</b>	CO_OFFICIAL
<b>Contam. Facility:</b>	No			<b>Co Admin:</b>	
<b>MHSW Facility:</b>	No			<b>Phone No Admin:</b>	
<b>SIC Code:</b>	621110				
<b>SIC Description:</b>	OFFICES OF PHYSICIANS				
<b><u>Detail(s)</u></b>					
<b>Waste Class:</b>		312			
<b>Waste Class Desc:</b>		PATHOLOGICAL WASTES			
<a href="#">147</a>	6 of 8	SE/245.5	73.9 / -2.00	David Jordan Medicne Professional Corporation 301 O'Connor St. Ottawa ON K2P 1V6	GEN
<b>Generator No:</b>	ON8141730			<b>PO Box No:</b>	
<b>Status:</b>				<b>Country:</b>	Canada
<b>Approval Years:</b>	2014			<b>Choice of Contact:</b>	CO_OFFICIAL
<b>Contam. Facility:</b>	No			<b>Co Admin:</b>	
<b>MHSW Facility:</b>	No			<b>Phone No Admin:</b>	
<b>SIC Code:</b>	621110				
<b>SIC Description:</b>	OFFICES OF PHYSICIANS				
<b><u>Detail(s)</u></b>					
<b>Waste Class:</b>		312			
<b>Waste Class Desc:</b>		PATHOLOGICAL WASTES			
<a href="#">147</a>	7 of 8	SE/245.5	73.9 / -2.00	David Jordan Medicne Professional Corporation 301 O'Connor St. Ottawa ON K2P 1V6	GEN
<b>Generator No:</b>	ON8141730			<b>PO Box No:</b>	
<b>Status:</b>	Registered			<b>Country:</b>	Canada
<b>Approval Years:</b>	As of Dec 2018			<b>Choice of Contact:</b>	
<b>Contam. Facility:</b>				<b>Co Admin:</b>	
<b>MHSW Facility:</b>				<b>Phone No Admin:</b>	
<b>SIC Code:</b>					
<b>SIC Description:</b>					
<b><u>Detail(s)</u></b>					
<b>Waste Class:</b>		312 P			
<b>Waste Class Desc:</b>		Pathological wastes			
<a href="#">147</a>	8 of 8	SE/245.5	73.9 / -2.00	David Jordan Medicne Professional Corporation 301 O'Connor St. Ottawa ON K2P 1V6	GEN

Map Key	Number of Records	Direction/ Distance (m)	Elev/Diff (m)	Site	DB
<b>Generator No:</b> ON8141730 <b>Status:</b> Registered <b>Approval Years:</b> As of Jul 2020 <b>Contam. Facility:</b> <b>MHSW Facility:</b> <b>SIC Code:</b> <b>SIC Description:</b>				<b>PO Box No:</b> <b>Country:</b> Canada <b>Choice of Contact:</b> <b>Co Admin:</b> <b>Phone No Admin:</b>	
<b><u>Detail(s)</u></b>					
<b>Waste Class:</b> <b>Waste Class Desc:</b>		312 P Pathological wastes			
<a href="#">148</a>	1 of 1	SSW/246.0	76.3 / 0.46	366 382 BANKS STREET Ottawa ON	WWIS
<b>Well ID:</b> 7295732 <b>Construction Date:</b> <b>Primary Water Use:</b> Test Hole <b>Sec. Water Use:</b> Monitoring <b>Final Well Status:</b> Monitoring and Test Hole <b>Water Type:</b> <b>Casing Material:</b> <b>Audit No:</b> Z206499 <b>Tag:</b> A189788 <b>Construction Method:</b> <b>Elevation (m):</b> <b>Elevation Reliability:</b> <b>Depth to Bedrock:</b> <b>Well Depth:</b> <b>Overburden/Bedrock:</b> <b>Pump Rate:</b> <b>Static Water Level:</b> <b>Flowing (Y/N):</b> <b>Flow Rate:</b> <b>Clear/Cloudy:</b>		<b>Data Entry Status:</b> <b>Data Src:</b> <b>Date Received:</b> 9/29/2017 <b>Selected Flag:</b> Yes <b>Abandonment Rec:</b> <b>Contractor:</b> 7241 <b>Form Version:</b> 7 <b>Owner:</b> <b>Street Name:</b> 366 382 BANKS STREET <b>County:</b> OTTAWA <b>Municipality:</b> OTTAWA CITY <b>Site Info:</b> <b>Lot:</b> <b>Concession:</b> <b>Concession Name:</b> <b>Easting NAD83:</b> <b>Northing NAD83:</b> <b>Zone:</b> <b>UTM Reliability:</b>			
<b>PDF URL (Map):</b>					
<b><u>Bore Hole Information</u></b>					
<b>Bore Hole ID:</b> 1006738380 <b>DP2BR:</b> <b>Spatial Status:</b> <b>Code OB:</b> <b>Code OB Desc:</b> <b>Open Hole:</b> <b>Cluster Kind:</b> <b>Date Completed:</b> 9/10/2017 <b>Remarks:</b> <b>Elevrc Desc:</b> <b>Location Source Date:</b> <b>Improvement Location Source:</b> <b>Improvement Location Method:</b> <b>Source Revision Comment:</b> <b>Supplier Comment:</b>		<b>Elevation:</b> 72.496185 <b>Elevrc:</b> <b>Zone:</b> 18 <b>East83:</b> 445593 <b>North83:</b> 5029168 <b>Org CS:</b> UTM83 <b>UTMRC:</b> 4 <b>UTMRC Desc:</b> margin of error : 30 m - 100 m <b>Location Method:</b> wwr			
<b><u>Overburden and Bedrock</u></b>					
<b><u>Materials Interval</u></b>					
<b>Formation ID:</b> 1006883484 <b>Layer:</b> 1					

<b>Map Key</b>	<b>Number of Records</b>	<b>Direction/ Distance (m)</b>	<b>Elev/Diff (m)</b>	<b>Site</b>	<b>DB</b>
<b>Color:</b>		6			
<b>General Color:</b>		BROWN			
<b>Mat1:</b>		11			
<b>Most Common Material:</b>		GRAVEL			
<b>Mat2:</b>		28			
<b>Mat2 Desc:</b>		SAND			
<b>Mat3:</b>		85			
<b>Mat3 Desc:</b>		SOFT			
<b>Formation Top Depth:</b>		0			
<b>Formation End Depth:</b>		2.13			
<b>Formation End Depth UOM:</b>		m			
<b><u>Overburden and Bedrock</u></b>					
<b><u>Materials Interval</u></b>					
<b>Formation ID:</b>		1006883485			
<b>Layer:</b>		2			
<b>Color:</b>		2			
<b>General Color:</b>		GREY			
<b>Mat1:</b>		06			
<b>Most Common Material:</b>		SILT			
<b>Mat2:</b>		05			
<b>Mat2 Desc:</b>		CLAY			
<b>Mat3:</b>		85			
<b>Mat3 Desc:</b>		SOFT			
<b>Formation Top Depth:</b>		2.13			
<b>Formation End Depth:</b>		3.96			
<b>Formation End Depth UOM:</b>		m			
<b><u>Overburden and Bedrock</u></b>					
<b><u>Materials Interval</u></b>					
<b>Formation ID:</b>		1006883486			
<b>Layer:</b>		3			
<b>Color:</b>		2			
<b>General Color:</b>		GREY			
<b>Mat1:</b>		06			
<b>Most Common Material:</b>		SILT			
<b>Mat2:</b>		05			
<b>Mat2 Desc:</b>		CLAY			
<b>Mat3:</b>		91			
<b>Mat3 Desc:</b>		WATER-BEARING			
<b>Formation Top Depth:</b>		3.96			
<b>Formation End Depth:</b>		5.79			
<b>Formation End Depth UOM:</b>		m			
<b><u>Annular Space/Abandonment</u></b>					
<b><u>Sealing Record</u></b>					
<b>Plug ID:</b>		1006883495			
<b>Layer:</b>		2			
<b>Plug From:</b>		0.31			
<b>Plug To:</b>		2.44			
<b>Plug Depth UOM:</b>		m			
<b><u>Annular Space/Abandonment</u></b>					
<b><u>Sealing Record</u></b>					
<b>Plug ID:</b>		1006883496			
<b>Layer:</b>		3			
<b>Plug From:</b>		2.44			
<b>Plug To:</b>		5.79			

<b>Map Key</b>	<b>Number of Records</b>	<b>Direction/ Distance (m)</b>	<b>Elev/Diff (m)</b>	<b>Site</b>	<b>DB</b>
<b>Plug Depth UOM:</b>		m			
<b><u>Annular Space/Abandonment Sealing Record</u></b>					
<b>Plug ID:</b>		1006883494			
<b>Layer:</b>		1			
<b>Plug From:</b>		0			
<b>Plug To:</b>		0.31			
<b>Plug Depth UOM:</b>		m			
<b><u>Method of Construction &amp; Well Use</u></b>					
<b>Method Construction ID:</b>		1006883493			
<b>Method Construction Code:</b>		D			
<b>Method Construction:</b>		Direct Push			
<b>Other Method Construction:</b>					
<b><u>Pipe Information</u></b>					
<b>Pipe ID:</b>		1006883483			
<b>Casing No:</b>		0			
<b>Comment:</b>					
<b>Alt Name:</b>					
<b><u>Construction Record - Casing</u></b>					
<b>Casing ID:</b>		1006883489			
<b>Layer:</b>		1			
<b>Material:</b>		5			
<b>Open Hole or Material:</b>		PLASTIC			
<b>Depth From:</b>		0			
<b>Depth To:</b>		2.74			
<b>Casing Diameter:</b>		4.03			
<b>Casing Diameter UOM:</b>		cm			
<b>Casing Depth UOM:</b>		m			
<b><u>Construction Record - Screen</u></b>					
<b>Screen ID:</b>		1006883490			
<b>Layer:</b>		1			
<b>Slot:</b>		10			
<b>Screen Top Depth:</b>		2.79			
<b>Screen End Depth:</b>		5.79			
<b>Screen Material:</b>		5			
<b>Screen Depth UOM:</b>		m			
<b>Screen Diameter UOM:</b>		cm			
<b>Screen Diameter:</b>		4.82			
<b><u>Water Details</u></b>					
<b>Water ID:</b>		1006883488			
<b>Layer:</b>					
<b>Kind Code:</b>					
<b>Kind:</b>					
<b>Water Found Depth:</b>					
<b>Water Found Depth UOM:</b>		m			
<b><u>Hole Diameter</u></b>					

Map Key	Number of Records	Direction/ Distance (m)	Elev/Diff (m)	Site	DB
Hole ID:		1006883487			
Diameter:		8.25			
Depth From:		0			
Depth To:		5.79			
Hole Depth UOM:		m			
Hole Diameter UOM:		cm			
<a href="#">149</a>	1 of 1	ESE/246.4	73.9 / -2.00	OTTAWA BOARD OF EDUCATION 300 GILMOUR ST. OTTAWA CITY ON	SPL
Ref No:		89979		Discharger Report:	
Site No:				Material Group:	
Incident Dt:		//		Health/Env Conseq:	
Year:				Client Type:	
Incident Cause:		UNDERGROUND TANK LEAK		Sector Type:	
Incident Event:				Agency Involved:	
Contaminant Code:				Nearest Watercourse:	
Contaminant Name:				Site Address:	
Contaminant Limit 1:				Site District Office:	
Contam Limit Freq 1:				Site Postal Code:	
Contaminant UN No 1:				Site Region:	
Environment Impact:		CONFIRMED		Site Municipality:	
Nature of Impact:		Soil contamination		20101	
Receiving Medium:		LAND		Site Lot:	
Receiving Env:				Site Conc:	
MOE Response:				Northing:	
Dt MOE Arvl on Scrn:				Easting:	
MOE Reported Dt:		8/11/1993		Site Geo Ref Accu:	
Dt Document Closed:				Site Map Datum:	
Incident Reason:		CORROSION		SAC Action Class:	
Site Name:				Source Type:	
Site County/District:					
Site Geo Ref Meth:					
Incident Summary:		BACKENTRY-OTTAWA B.O.E.: FURNACE OIL LEAK FROM UNDERGROUND OIL TANK			
Contaminant Qty:					
<a href="#">150</a>	1 of 1	ENE/246.5	73.7 / -2.14	250-254 Cooper St Ottawa ON K2P 0G4	EHS
Order No:		20060929003		Nearest Intersection:	
Status:		C		Cooper St & Metcalfe St	
Report Type:		Custom Report		Municipality:	
Report Date:		10/6/2006		Client Prov/State:	
Date Received:		9/29/2006		ON	
Previous Site Name:				Search Radius (km):	
Lot/Building Size:				0.25	
Additional Info Ordered:		Fire Insur. Maps And /or Site Plans		X:	
				-75.691981	
				Y:	
				45.417851	
<a href="#">151</a>	1 of 1	WNW/247.1	77.3 / 1.46	203 Bank St Ottawa ON K2P1W7	EHS
Order No:		20150804104		Nearest Intersection:	
Status:		C		Municipality:	
Report Type:		Custom Report		Client Prov/State:	
Report Date:		10-AUG-15		ON	
Date Received:		04-AUG-15		Search Radius (km):	
Previous Site Name:				.25	
Lot/Building Size:				X:	
Additional Info Ordered:				-75.697868	
				Y:	
				45.417577	

Map Key	Number of Records	Direction/ Distance (m)	Elev/Diff (m)	Site	DB
<a href="#">152</a>	1 of 1	SSW/247.7	76.3 / 0.46	366 382 BANK STREET Ottawa ON	WWIS
<b>Well ID:</b> 7295731 <b>Construction Date:</b> <b>Primary Water Use:</b> Test Hole <b>Sec. Water Use:</b> Monitoring <b>Final Well Status:</b> Monitoring and Test Hole <b>Water Type:</b> <b>Casing Material:</b> <b>Audit No:</b> Z206498 <b>Tag:</b> A189879 <b>Construction Method:</b> <b>Elevation (m):</b> <b>Elevation Reliability:</b> <b>Depth to Bedrock:</b> <b>Well Depth:</b> <b>Overburden/Bedrock:</b> <b>Pump Rate:</b> <b>Static Water Level:</b> <b>Flowing (Y/N):</b> <b>Flow Rate:</b> <b>Clear/Cloudy:</b>		<b>Data Entry Status:</b> <b>Data Src:</b> <b>Date Received:</b> 9/29/2017 <b>Selected Flag:</b> Yes <b>Abandonment Rec:</b> <b>Contractor:</b> 7241 <b>Form Version:</b> 7 <b>Owner:</b> <b>Street Name:</b> 366 382 BANK STREET <b>County:</b> OTTAWA <b>Municipality:</b> OTTAWA CITY <b>Site Info:</b> <b>Lot:</b> <b>Concession:</b> <b>Concession Name:</b> <b>Easting NAD83:</b> <b>Northing NAD83:</b> <b>Zone:</b> <b>UTM Reliability:</b>			
<b>PDF URL (Map):</b>					
<b><u>Bore Hole Information</u></b>					
<b>Bore Hole ID:</b> 1006738377 <b>DP2BR:</b> <b>Spatial Status:</b> <b>Code OB:</b> <b>Code OB Desc:</b> <b>Open Hole:</b> <b>Cluster Kind:</b> <b>Date Completed:</b> 8/10/2017 <b>Remarks:</b> <b>Elevrc Desc:</b> <b>Location Source Date:</b> <b>Improvement Location Source:</b> <b>Improvement Location Method:</b> <b>Source Revision Comment:</b> <b>Supplier Comment:</b>		<b>Elevation:</b> 72.657897 <b>Elevrc:</b> <b>Zone:</b> 18 <b>East83:</b> 445584 <b>North83:</b> 5029168 <b>Org CS:</b> UTM83 <b>UTMRC:</b> 4 <b>UTMRC Desc:</b> margin of error : 30 m - 100 m <b>Location Method:</b> wwr			
<b><u>Overburden and Bedrock</u></b>					
<b><u>Materials Interval</u></b>					
<b>Formation ID:</b> 1006883470 <b>Layer:</b> 1 <b>Color:</b> 6 <b>General Color:</b> BROWN <b>Mat1:</b> 11 <b>Most Common Material:</b> GRAVEL <b>Mat2:</b> 28 <b>Mat2 Desc:</b> SAND <b>Mat3:</b> 68 <b>Mat3 Desc:</b> DRY <b>Formation Top Depth:</b> 0 <b>Formation End Depth:</b> 2.74 <b>Formation End Depth UOM:</b> m					

<b>Map Key</b>	<b>Number of Records</b>	<b>Direction/ Distance (m)</b>	<b>Elev/Diff (m)</b>	<b>Site</b>	<b>DB</b>
<b><u>Overburden and Bedrock Materials Interval</u></b>					
<b>Formation ID:</b>		1006883471			
<b>Layer:</b>		2			
<b>Color:</b>		2			
<b>General Color:</b>		GREY			
<b>Mat1:</b>		06			
<b>Most Common Material:</b>		SILT			
<b>Mat2:</b>		05			
<b>Mat2 Desc:</b>		CLAY			
<b>Mat3:</b>					
<b>Mat3 Desc:</b>					
<b>Formation Top Depth:</b>		2.74			
<b>Formation End Depth:</b>		3.96			
<b>Formation End Depth UOM:</b>		m			
<b><u>Overburden and Bedrock Materials Interval</u></b>					
<b>Formation ID:</b>		1006883472			
<b>Layer:</b>		3			
<b>Color:</b>		2			
<b>General Color:</b>		GREY			
<b>Mat1:</b>		06			
<b>Most Common Material:</b>		SILT			
<b>Mat2:</b>		05			
<b>Mat2 Desc:</b>		CLAY			
<b>Mat3:</b>		85			
<b>Mat3 Desc:</b>		SOFT			
<b>Formation Top Depth:</b>		3.96			
<b>Formation End Depth:</b>		5.79			
<b>Formation End Depth UOM:</b>		m			
<b><u>Annular Space/Abandonment Sealing Record</u></b>					
<b>Plug ID:</b>		1006883482			
<b>Layer:</b>		3			
<b>Plug From:</b>		2.44			
<b>Plug To:</b>		5.79			
<b>Plug Depth UOM:</b>		m			
<b><u>Annular Space/Abandonment Sealing Record</u></b>					
<b>Plug ID:</b>		1006883481			
<b>Layer:</b>		2			
<b>Plug From:</b>		0.31			
<b>Plug To:</b>		2.44			
<b>Plug Depth UOM:</b>		m			
<b><u>Annular Space/Abandonment Sealing Record</u></b>					
<b>Plug ID:</b>		1006883480			
<b>Layer:</b>		1			
<b>Plug From:</b>		0			
<b>Plug To:</b>		0.31			
<b>Plug Depth UOM:</b>		m			

Map Key	Number of Records	Direction/ Distance (m)	Elev/Diff (m)	Site	DB
<b><u>Method of Construction &amp; Well Use</u></b>					
<b>Method Construction ID:</b>		1006883479			
<b>Method Construction Code:</b>		D			
<b>Method Construction:</b>		Direct Push			
<b>Other Method Construction:</b>					
<b><u>Pipe Information</u></b>					
<b>Pipe ID:</b>		1006883469			
<b>Casing No:</b>		0			
<b>Comment:</b>					
<b>Alt Name:</b>					
<b><u>Construction Record - Casing</u></b>					
<b>Casing ID:</b>		1006883475			
<b>Layer:</b>		1			
<b>Material:</b>		5			
<b>Open Hole or Material:</b>		PLASTIC			
<b>Depth From:</b>		0			
<b>Depth To:</b>		2.74			
<b>Casing Diameter:</b>		4.03			
<b>Casing Diameter UOM:</b>		cm			
<b>Casing Depth UOM:</b>		m			
<b><u>Construction Record - Screen</u></b>					
<b>Screen ID:</b>		1006883476			
<b>Layer:</b>		1			
<b>Slot:</b>		10			
<b>Screen Top Depth:</b>		2.74			
<b>Screen End Depth:</b>		5.79			
<b>Screen Material:</b>		5			
<b>Screen Depth UOM:</b>		m			
<b>Screen Diameter UOM:</b>		cm			
<b>Screen Diameter:</b>		4.82			
<b><u>Water Details</u></b>					
<b>Water ID:</b>		1006883474			
<b>Layer:</b>					
<b>Kind Code:</b>					
<b>Kind:</b>					
<b>Water Found Depth:</b>					
<b>Water Found Depth UOM:</b>		m			
<b><u>Hole Diameter</u></b>					
<b>Hole ID:</b>		1006883473			
<b>Diameter:</b>		8.25			
<b>Depth From:</b>		0			
<b>Depth To:</b>		5.79			
<b>Hole Depth UOM:</b>		m			
<b>Hole Diameter UOM:</b>		cm			

[153](#)

1 of 1

WNW/247.8

77.9 / 2.00

Enbridge Gas Distribution Inc.  
Bank St and Nepean St  
Ottawa ON

SPL



Map Key	Number of Records	Direction/ Distance (m)	Elev/Diff (m)	Site	DB
<b>Ref No:</b>	8824-9TL9VT			<b>Discharger Report:</b>	
<b>Site No:</b>	NA			<b>Material Group:</b>	
<b>Incident Dt:</b>	2/10/2015			<b>Health/Env Conseq:</b>	
<b>Year:</b>				<b>Client Type:</b>	
<b>Incident Cause:</b>	Collision/Accident			<b>Sector Type:</b>	
<b>Incident Event:</b>				<b>Agency Involved:</b>	
<b>Contaminant Code:</b>	35			<b>Nearest Watercourse:</b>	
<b>Contaminant Name:</b>	NATURAL GAS, COMPRESSED (METHANE)			<b>Site Address:</b>	Bank St and Nepean St
<b>Contaminant Limit 1:</b>				<b>Site District Office:</b>	
<b>Contam Limit Freq 1:</b>				<b>Site Postal Code:</b>	
<b>Contaminant UN No 1:</b>				<b>Site Region:</b>	
<b>Environment Impact:</b>				<b>Site Municipality:</b>	Ottawa
<b>Nature of Impact:</b>	Air			<b>Site Lot:</b>	
<b>Receiving Medium:</b>				<b>Site Conc:</b>	
<b>Receiving Env:</b>				<b>Northing:</b>	
<b>MOE Response:</b>	N			<b>Easting:</b>	
<b>Dt MOE Arvl on Scn:</b>				<b>Site Geo Ref Accu:</b>	
<b>MOE Reported Dt:</b>	2/10/2015			<b>Site Map Datum:</b>	
<b>Dt Document Closed:</b>				<b>SAC Action Class:</b>	TSSA - Fuel Safety Branch - Hydrocarbon Fuel Release/Spill
<b>Incident Reason:</b>	Operator/Human Error			<b>Source Type:</b>	
<b>Site Name:</b>	Gas Meter<UNOFFICIAL>				
<b>Site County/District:</b>					
<b>Site Geo Ref Meth:</b>					
<b>Incident Summary:</b>	TSSA: gas meter struck by snowplow				
<b>Contaminant Qty:</b>	0 other - see incident description				

<a href="#">154</a>	1 of 1	NW/247.9	76.9 / 1.00	154 O'CONNOR STREET Ottawa ON	WWIS
<b>Well ID:</b>	7130914			<b>Data Entry Status:</b>	
<b>Construction Date:</b>				<b>Data Src:</b>	
<b>Primary Water Use:</b>	Monitoring			<b>Date Received:</b>	10/1/2009
<b>Sec. Water Use:</b>				<b>Selected Flag:</b>	Yes
<b>Final Well Status:</b>	Test Hole			<b>Abandonment Rec:</b>	
<b>Water Type:</b>				<b>Contractor:</b>	1844
<b>Casing Material:</b>				<b>Form Version:</b>	5
<b>Audit No:</b>	M04512			<b>Owner:</b>	
<b>Tag:</b>	A074637			<b>Street Name:</b>	154 O'CONNOR STREET
<b>Construction Method:</b>				<b>County:</b>	OTTAWA
<b>Elevation (m):</b>				<b>Municipality:</b>	OTTAWA CITY
<b>Elevation Reliability:</b>				<b>Site Info:</b>	
<b>Depth to Bedrock:</b>				<b>Lot:</b>	
<b>Well Depth:</b>				<b>Concession:</b>	
<b>Overburden/Bedrock:</b>				<b>Concession Name:</b>	
<b>Pump Rate:</b>				<b>Easting NAD83:</b>	
<b>Static Water Level:</b>				<b>Northing NAD83:</b>	
<b>Flowing (Y/N):</b>				<b>Zone:</b>	
<b>Flow Rate:</b>				<b>UTM Reliability:</b>	
<b>Clear/Cloudy:</b>					

**PDF URL (Map):** [https://d2khazk8e83rdv.cloudfront.net/moe\\_mapping/downloads/2Water/Wells\\_pdfs/713\7130914.pdf](https://d2khazk8e83rdv.cloudfront.net/moe_mapping/downloads/2Water/Wells_pdfs/713\7130914.pdf)

#### Bore Hole Information

<b>Bore Hole ID:</b>	1002832771	<b>Elevation:</b>	71.825294
<b>DP2BR:</b>		<b>Elevrc:</b>	
<b>Spatial Status:</b>		<b>Zone:</b>	18
<b>Code OB:</b>		<b>East83:</b>	445498
<b>Code OB Desc:</b>		<b>North83:</b>	5029642
<b>Open Hole:</b>		<b>Org CS:</b>	UTM83
<b>Cluster Kind:</b>	This is a record from cluster log sheet	<b>UTMRC:</b>	3
<b>Date Completed:</b>	7/25/2009	<b>UTMRC Desc:</b>	margin of error : 10 - 30 m

Map Key	Number of Records	Direction/ Distance (m)	Elev/Diff (m)	Site	DB
<b>Remarks:</b>				<b>Location Method:</b>	WWF
<i>Elevrc Desc:</i>					
<i>Location Source Date:</i>					
<i>Improvement Location Source:</i>					
<i>Improvement Location Method:</i>					
<i>Source Revision Comment:</i>					
<i>Supplier Comment:</i>					
<b><u>Annular Space/Abandonment</u></b>					
<b><u>Sealing Record</u></b>					
<b>Plug ID:</b>		1002832775			
<i>Layer:</i>					
<i>Plug From:</i>					
<i>Plug To:</i>					
<i>Plug Depth UOM:</i>					
<b><u>Method of Construction &amp; Well</u></b>					
<b><u>Use</u></b>					
<b>Method Construction ID:</b>		1002832774			
<i>Method Construction Code:</i>					
<i>Method Construction:</i>					
<b>Other Method Construction:</b>		GEOPROBE			
<b><u>Pipe Information</u></b>					
<b>Pipe ID:</b>		1002832776			
<b>Casing No:</b>		0			
<i>Comment:</i>					
<i>Alt Name:</i>					
<b><u>Construction Record - Casing</u></b>					
<b>Casing ID:</b>		1002832778			
<i>Layer:</i>					
<b>Material:</b>		5			
<b>Open Hole or Material:</b>		PLASTIC			
<i>Depth From:</i>					
<b>Depth To:</b>		3			
<i>Casing Diameter:</i>					
<i>Casing Diameter UOM:</i>					
<b>Casing Depth UOM:</b>		m			
<b><u>Construction Record - Screen</u></b>					
<b>Screen ID:</b>		1002832777			
<i>Layer:</i>					
<i>Slot:</i>					
<b>Screen Top Depth:</b>		3			
<b>Screen End Depth:</b>		5.9			
<i>Screen Material:</i>					
<b>Screen Depth UOM:</b>		m			
<i>Screen Diameter UOM:</i>					
<i>Screen Diameter:</i>					
<b><u>Results of Well Yield Testing</u></b>					
<b>Pump Test ID:</b>		1002832779			
<i>Pump Set At:</i>					
<i>Static Level:</i>					

<b>Map Key</b>	<b>Number of Records</b>	<b>Direction/ Distance (m)</b>	<b>Elev/Diff (m)</b>	<b>Site</b>	<b>DB</b>
<b>Final Level After Pumping:</b> <b>Recommended Pump Depth:</b> <b>Pumping Rate:</b> <b>Flowing Rate:</b> <b>Recommended Pump Rate:</b> <b>Levels UOM:</b> <b>Rate UOM:</b> <b>Water State After Test Code:</b> <b>Water State After Test:</b> <b>Pumping Test Method:</b> <b>Pumping Duration HR:</b> <b>Pumping Duration MIN:</b> <b>Flowing:</b>					
<b><u>Hole Diameter</u></b>					
<b>Hole ID:</b>	1002832773				
<b>Diameter:</b>	20				
<b>Depth From:</b>					
<b>Depth To:</b>	5.9				
<b>Hole Depth UOM:</b>	m				
<b>Hole Diameter UOM:</b>	cm				
<b><u>Bore Hole Information</u></b>					
<b>Bore Hole ID:</b>	1002832762			<b>Elevation:</b>	71.885025
<b>DP2BR:</b>				<b>Elevrc:</b>	
<b>Spatial Status:</b>				<b>Zone:</b>	18
<b>Code OB:</b>				<b>East83:</b>	445492
<b>Code OB Desc:</b>				<b>North83:</b>	5029665
<b>Open Hole:</b>				<b>Org CS:</b>	UTM83
<b>Cluster Kind:</b>	This is a record from cluster log sheet			<b>UTMRC:</b>	3
<b>Date Completed:</b>	7/24/2009			<b>UTMRC Desc:</b>	margin of error : 10 - 30 m
<b>Remarks:</b>				<b>Location Method:</b>	wwr
<b>Elevrc Desc:</b>					
<b>Location Source Date:</b>					
<b>Improvement Location Source:</b>					
<b>Improvement Location Method:</b>					
<b>Source Revision Comment:</b>					
<b>Supplier Comment:</b>					
<b><u>Annular Space/Abandonment Sealing Record</u></b>					
<b>Plug ID:</b>	1002832766				
<b>Layer:</b>					
<b>Plug From:</b>					
<b>Plug To:</b>					
<b>Plug Depth UOM:</b>					
<b><u>Method of Construction &amp; Well Use</u></b>					
<b>Method Construction ID:</b>	1002832765				
<b>Method Construction Code:</b>					
<b>Method Construction:</b>					
<b>Other Method Construction:</b>	GEOPROBE				
<b><u>Pipe Information</u></b>					
<b>Pipe ID:</b>	1002832767				
<b>Casing No:</b>	0				

<i>Map Key</i>	<i>Number of Records</i>	<i>Direction/ Distance (m)</i>	<i>Elev/Diff (m)</i>	<i>Site</i>	<i>DB</i>
<i>Comment:</i>					
<i>Alt Name:</i>					
<b><u>Construction Record - Casing</u></b>					
<i>Casing ID:</i>		1002832769			
<i>Layer:</i>					
<i>Material:</i>		5			
<i>Open Hole or Material:</i>		PLASTIC			
<i>Depth From:</i>					
<i>Depth To:</i>		3			
<i>Casing Diameter:</i>					
<i>Casing Diameter UOM:</i>					
<i>Casing Depth UOM:</i>		m			
<b><u>Construction Record - Screen</u></b>					
<i>Screen ID:</i>		1002832768			
<i>Layer:</i>					
<i>Slot:</i>					
<i>Screen Top Depth:</i>		3			
<i>Screen End Depth:</i>		6.1			
<i>Screen Material:</i>					
<i>Screen Depth UOM:</i>		m			
<i>Screen Diameter UOM:</i>					
<i>Screen Diameter:</i>					
<b><u>Results of Well Yield Testing</u></b>					
<i>Pump Test ID:</i>		1002832770			
<i>Pump Set At:</i>					
<i>Static Level:</i>					
<i>Final Level After Pumping:</i>					
<i>Recommended Pump Depth:</i>					
<i>Pumping Rate:</i>					
<i>Flowing Rate:</i>					
<i>Recommended Pump Rate:</i>					
<i>Levels UOM:</i>					
<i>Rate UOM:</i>					
<i>Water State After Test Code:</i>					
<i>Water State After Test:</i>					
<i>Pumping Test Method:</i>					
<i>Pumping Duration HR:</i>					
<i>Pumping Duration MIN:</i>					
<i>Flowing:</i>					
<b><u>Hole Diameter</u></b>					
<i>Hole ID:</i>		1002832764			
<i>Diameter:</i>		20			
<i>Depth From:</i>					
<i>Depth To:</i>		6.1			
<i>Hole Depth UOM:</i>		m			
<i>Hole Diameter UOM:</i>		cm			
<b><u>Bore Hole Information</u></b>					
<i>Bore Hole ID:</i>	1002832735		<i>Elevation:</i>	72.2397	
<i>DP2BR:</i>			<i>Elevrc:</i>		
<i>Spatial Status:</i>			<i>Zone:</i>	18	
<i>Code OB:</i>			<i>East83:</i>	445513	
<i>Code OB Desc:</i>			<i>North83:</i>	5029653	

<i>Map Key</i>	<i>Number of Records</i>	<i>Direction/ Distance (m)</i>	<i>Elev/Diff (m)</i>	<i>Site</i>	<i>DB</i>
<b>Open Hole:</b>				<b>Org CS:</b>	UTM83
<b>Cluster Kind:</b>	This is a record from cluster log sheet			<b>UTMRC:</b>	3
<b>Date Completed:</b>	7/25/2009			<b>UTMRC Desc:</b>	margin of error : 10 - 30 m
<b>Remarks:</b>				<b>Location Method:</b>	wwr
<b>Elevrc Desc:</b>					
<b>Location Source Date:</b>					
<b>Improvement Location Source:</b>					
<b>Improvement Location Method:</b>					
<b>Source Revision Comment:</b>					
<b>Supplier Comment:</b>					
<b><u>Annular Space/Abandonment Sealing Record</u></b>					
<b>Plug ID:</b>		1002832739			
<b>Layer:</b>					
<b>Plug From:</b>					
<b>Plug To:</b>					
<b>Plug Depth UOM:</b>					
<b><u>Method of Construction &amp; Well Use</u></b>					
<b>Method Construction ID:</b>		1002832738			
<b>Method Construction Code:</b>					
<b>Method Construction:</b>					
<b>Other Method Construction:</b>		GEOPROBE			
<b><u>Pipe Information</u></b>					
<b>Pipe ID:</b>		1002832740			
<b>Casing No:</b>		0			
<b>Comment:</b>					
<b>Alt Name:</b>					
<b><u>Construction Record - Casing</u></b>					
<b>Casing ID:</b>		1002832742			
<b>Layer:</b>					
<b>Material:</b>		5			
<b>Open Hole or Material:</b>		PLASTIC			
<b>Depth From:</b>					
<b>Depth To:</b>		3.8			
<b>Casing Diameter:</b>					
<b>Casing Diameter UOM:</b>					
<b>Casing Depth UOM:</b>		m			
<b><u>Construction Record - Screen</u></b>					
<b>Screen ID:</b>		1002832741			
<b>Layer:</b>					
<b>Slot:</b>					
<b>Screen Top Depth:</b>		3.8			
<b>Screen End Depth:</b>		6.8			
<b>Screen Material:</b>					
<b>Screen Depth UOM:</b>		m			
<b>Screen Diameter UOM:</b>					
<b>Screen Diameter:</b>					
<b><u>Results of Well Yield Testing</u></b>					

<b>Map Key</b>	<b>Number of Records</b>	<b>Direction/ Distance (m)</b>	<b>Elev/Diff (m)</b>	<b>Site</b>	<b>DB</b>
<b>Pump Test ID:</b> 1002832743					
<b>Pump Set At:</b>					
<b>Static Level:</b>					
<b>Final Level After Pumping:</b>					
<b>Recommended Pump Depth:</b>					
<b>Pumping Rate:</b>					
<b>Flowing Rate:</b>					
<b>Recommended Pump Rate:</b>					
<b>Levels UOM:</b>					
<b>Rate UOM:</b>					
<b>Water State After Test Code:</b>					
<b>Water State After Test:</b>					
<b>Pumping Test Method:</b>					
<b>Pumping Duration HR:</b>					
<b>Pumping Duration MIN:</b>					
<b>Flowing:</b>					
<b><u>Hole Diameter</u></b>					
<b>Hole ID:</b> 1002832737					
<b>Diameter:</b> 20					
<b>Depth From:</b>					
<b>Depth To:</b> 6.8					
<b>Hole Depth UOM:</b> m					
<b>Hole Diameter UOM:</b> cm					
<b><u>Bore Hole Information</u></b>					
<b>Bore Hole ID:</b>	1002832744			<b>Elevation:</b>	72.39051
<b>DP2BR:</b>				<b>Elevrc:</b>	
<b>Spatial Status:</b>				<b>Zone:</b>	18
<b>Code OB:</b>				<b>East83:</b>	445513
<b>Code OB Desc:</b>				<b>North83:</b>	5029677
<b>Open Hole:</b>				<b>Org CS:</b>	UTM83
<b>Cluster Kind:</b>	This is a record from cluster log sheet			<b>UTMRC:</b>	3
<b>Date Completed:</b>	7/24/2009			<b>UTMRC Desc:</b>	margin of error : 10 - 30 m
<b>Remarks:</b>				<b>Location Method:</b>	wwr
<b>Elevrc Desc:</b>					
<b>Location Source Date:</b>					
<b>Improvement Location Source:</b>					
<b>Improvement Location Method:</b>					
<b>Source Revision Comment:</b>					
<b>Supplier Comment:</b>					
<b><u>Annular Space/Abandonment Sealing Record</u></b>					
<b>Plug ID:</b> 1002832748					
<b>Layer:</b>					
<b>Plug From:</b>					
<b>Plug To:</b>					
<b>Plug Depth UOM:</b>					
<b><u>Method of Construction &amp; Well Use</u></b>					
<b>Method Construction ID:</b> 1002832747					
<b>Method Construction Code:</b>					
<b>Method Construction:</b>					
<b>Other Method Construction:</b>	GEOPROBE				
<b><u>Pipe Information</u></b>					

<b>Map Key</b>	<b>Number of Records</b>	<b>Direction/ Distance (m)</b>	<b>Elev/Diff (m)</b>	<b>Site</b>	<b>DB</b>
<b>Pipe ID:</b>		1002832749			
<b>Casing No:</b>		0			
<b>Comment:</b>					
<b>Alt Name:</b>					
<b><u>Construction Record - Casing</u></b>					
<b>Casing ID:</b>		1002832751			
<b>Layer:</b>					
<b>Material:</b>		5			
<b>Open Hole or Material:</b>		PLASTIC			
<b>Depth From:</b>					
<b>Depth To:</b>		3			
<b>Casing Diameter:</b>					
<b>Casing Diameter UOM:</b>					
<b>Casing Depth UOM:</b>		m			
<b><u>Construction Record - Screen</u></b>					
<b>Screen ID:</b>		1002832750			
<b>Layer:</b>					
<b>Slot:</b>					
<b>Screen Top Depth:</b>		3			
<b>Screen End Depth:</b>		6.1			
<b>Screen Material:</b>					
<b>Screen Depth UOM:</b>		m			
<b>Screen Diameter UOM:</b>					
<b>Screen Diameter:</b>					
<b><u>Results of Well Yield Testing</u></b>					
<b>Pump Test ID:</b>		1002832752			
<b>Pump Set At:</b>					
<b>Static Level:</b>					
<b>Final Level After Pumping:</b>					
<b>Recommended Pump Depth:</b>					
<b>Pumping Rate:</b>					
<b>Flowing Rate:</b>					
<b>Recommended Pump Rate:</b>					
<b>Levels UOM:</b>					
<b>Rate UOM:</b>					
<b>Water State After Test Code:</b>					
<b>Water State After Test:</b>					
<b>Pumping Test Method:</b>					
<b>Pumping Duration HR:</b>					
<b>Pumping Duration MIN:</b>					
<b>Flowing:</b>					
<b><u>Hole Diameter</u></b>					
<b>Hole ID:</b>		1002832746			
<b>Diameter:</b>		20			
<b>Depth From:</b>					
<b>Depth To:</b>		6.1			
<b>Hole Depth UOM:</b>		m			
<b>Hole Diameter UOM:</b>		cm			
<b><u>Bore Hole Information</u></b>					
<b>Bore Hole ID:</b>	1002832780			<b>Elevation:</b>	72.333915
<b>DP2BR:</b>				<b>Elevrc:</b>	

<b>Map Key</b>	<b>Number of Records</b>	<b>Direction/ Distance (m)</b>	<b>Elev/Diff (m)</b>	<b>Site</b>	<b>DB</b>
<b>Spatial Status:</b>				<b>Zone:</b>	18
<b>Code OB:</b>				<b>East83:</b>	445506
<b>Code OB Desc:</b>				<b>North83:</b>	5029676
<b>Open Hole:</b>				<b>Org CS:</b>	UTM83
<b>Cluster Kind:</b> This is a record from cluster log sheet				<b>UTMRC:</b>	3
<b>Date Completed:</b> 7/25/2009				<b>UTMRC Desc:</b>	margin of error : 10 - 30 m
<b>Remarks:</b>				<b>Location Method:</b>	wwr
<b>Elevrc Desc:</b>					
<b>Location Source Date:</b>					
<b>Improvement Location Source:</b>					
<b>Improvement Location Method:</b>					
<b>Source Revision Comment:</b>					
<b>Supplier Comment:</b>					
<b><u>Annular Space/Abandonment Sealing Record</u></b>					
<b>Plug ID:</b>		1002832784			
<b>Layer:</b>					
<b>Plug From:</b>					
<b>Plug To:</b>					
<b>Plug Depth UOM:</b>					
<b><u>Method of Construction &amp; Well Use</u></b>					
<b>Method Construction ID:</b>		1002832783			
<b>Method Construction Code:</b>					
<b>Method Construction:</b>					
<b>Other Method Construction:</b>		GEOPROBE			
<b><u>Pipe Information</u></b>					
<b>Pipe ID:</b>		1002832785			
<b>Casing No:</b>		0			
<b>Comment:</b>					
<b>Alt Name:</b>					
<b><u>Construction Record - Casing</u></b>					
<b>Casing ID:</b>		1002832787			
<b>Layer:</b>					
<b>Material:</b>		5			
<b>Open Hole or Material:</b>		PLASTIC			
<b>Depth From:</b>					
<b>Depth To:</b>		3.7			
<b>Casing Diameter:</b>					
<b>Casing Diameter UOM:</b>					
<b>Casing Depth UOM:</b>		m			
<b><u>Construction Record - Screen</u></b>					
<b>Screen ID:</b>		1002832786			
<b>Layer:</b>					
<b>Slot:</b>					
<b>Screen Top Depth:</b>		3.7			
<b>Screen End Depth:</b>		6.7			
<b>Screen Material:</b>					
<b>Screen Depth UOM:</b>		m			
<b>Screen Diameter UOM:</b>					
<b>Screen Diameter:</b>					



Map Key	Number of Records	Direction/ Distance (m)	Elev/Diff (m)	Site	DB
<b><u>Results of Well Yield Testing</u></b>					
<b>Pump Test ID:</b>		1002832788			
<b>Pump Set At:</b>					
<b>Static Level:</b>					
<b>Final Level After Pumping:</b>					
<b>Recommended Pump Depth:</b>					
<b>Pumping Rate:</b>					
<b>Flowing Rate:</b>					
<b>Recommended Pump Rate:</b>					
<b>Levels UOM:</b>					
<b>Rate UOM:</b>					
<b>Water State After Test Code:</b>					
<b>Water State After Test:</b>					
<b>Pumping Test Method:</b>					
<b>Pumping Duration HR:</b>					
<b>Pumping Duration MIN:</b>					
<b>Flowing:</b>					
<b><u>Hole Diameter</u></b>					
<b>Hole ID:</b>		1002832782			
<b>Diameter:</b>		20			
<b>Depth From:</b>					
<b>Depth To:</b>		6.7			
<b>Hole Depth UOM:</b>		m			
<b>Hole Diameter UOM:</b>		cm			
<b><u>Bore Hole Information</u></b>					
<b>Bore Hole ID:</b>	1002832753			<b>Elevation:</b>	71.802116
<b>DP2BR:</b>				<b>Elevrc:</b>	
<b>Spatial Status:</b>				<b>Zone:</b>	18
<b>Code OB:</b>				<b>East83:</b>	445494
<b>Code OB Desc:</b>				<b>North83:</b>	5029650
<b>Open Hole:</b>				<b>Org CS:</b>	UTM83
<b>Cluster Kind:</b>	This is a record from cluster log sheet			<b>UTMRC:</b>	3
<b>Date Completed:</b>	7/24/2009			<b>UTMRC Desc:</b>	margin of error : 10 - 30 m
<b>Remarks:</b>				<b>Location Method:</b>	wwr
<b>Elevrc Desc:</b>					
<b>Location Source Date:</b>					
<b>Improvement Location Source:</b>					
<b>Improvement Location Method:</b>					
<b>Source Revision Comment:</b>					
<b>Supplier Comment:</b>					
<b><u>Annular Space/Abandonment Sealing Record</u></b>					
<b>Plug ID:</b>		1002832757			
<b>Layer:</b>					
<b>Plug From:</b>					
<b>Plug To:</b>					
<b>Plug Depth UOM:</b>					
<b><u>Method of Construction &amp; Well Use</u></b>					
<b>Method Construction ID:</b>		1002832756			
<b>Method Construction Code:</b>					
<b>Method Construction:</b>					
<b>Other Method Construction:</b>		GEOPROBE			

<b>Map Key</b>	<b>Number of Records</b>	<b>Direction/ Distance (m)</b>	<b>Elev/Diff (m)</b>	<b>Site</b>	<b>DB</b>
----------------	--------------------------	------------------------------------	--------------------------	-------------	-----------

**Pipe Information**

**Pipe ID:** 1002832758  
**Casing No:** 0  
**Comment:**  
**Alt Name:**

**Construction Record - Casing**

**Casing ID:** 1002832760  
**Layer:**  
**Material:** 5  
**Open Hole or Material:** PLASTIC  
**Depth From:**  
**Depth To:** 3  
**Casing Diameter:**  
**Casing Diameter UOM:**  
**Casing Depth UOM:** m

**Construction Record - Screen**

**Screen ID:** 1002832759  
**Layer:**  
**Slot:**  
**Screen Top Depth:** 3  
**Screen End Depth:** 6.1  
**Screen Material:**  
**Screen Depth UOM:** m  
**Screen Diameter UOM:**  
**Screen Diameter:**

**Results of Well Yield Testing**

**Pump Test ID:** 1002832761  
**Pump Set At:**  
**Static Level:**  
**Final Level After Pumping:**  
**Recommended Pump Depth:**  
**Pumping Rate:**  
**Flowing Rate:**  
**Recommended Pump Rate:**  
**Levels UOM:**  
**Rate UOM:**  
**Water State After Test Code:**  
**Water State After Test:**  
**Pumping Test Method:**  
**Pumping Duration HR:**  
**Pumping Duration MIN:**  
**Flowing:**

**Hole Diameter**

**Hole ID:** 1002832755  
**Diameter:** 20  
**Depth From:**  
**Depth To:** 6.1  
**Hole Depth UOM:** m  
**Hole Diameter UOM:** cm

**Bore Hole Information**

Map Key	Number of Records	Direction/ Distance (m)	Elev/Diff (m)	Site	DB
<b>Bore Hole ID:</b>	1002730412			<b>Elevation:</b>	71.749847
<b>DP2BR:</b>				<b>Elevrc:</b>	
<b>Spatial Status:</b>				<b>Zone:</b>	18
<b>Code OB:</b>				<b>East83:</b>	445485
<b>Code OB Desc:</b>				<b>North83:</b>	5029667
<b>Open Hole:</b>	No			<b>Org CS:</b>	UTM83
<b>Cluster Kind:</b>				<b>UTMRC:</b>	3
<b>Date Completed:</b>	7/25/2009			<b>UTMRC Desc:</b>	margin of error : 10 - 30 m
<b>Remarks:</b>				<b>Location Method:</b>	wwr
<b>Elevrc Desc:</b>					
<b>Location Source Date:</b>					
<b>Improvement Location Source:</b>					
<b>Improvement Location Method:</b>					
<b>Source Revision Comment:</b>					
<b>Supplier Comment:</b>					

**Overburden and Bedrock  
Materials Interval**

<b>Formation ID:</b>	1002832795
<b>Layer:</b>	5
<b>Color:</b>	2
<b>General Color:</b>	GREY
<b>Mat1:</b>	05
<b>Most Common Material:</b>	CLAY
<b>Mat2:</b>	84
<b>Mat2 Desc:</b>	SILTY
<b>Mat3:</b>	28
<b>Mat3 Desc:</b>	SAND
<b>Formation Top Depth:</b>	1.5
<b>Formation End Depth:</b>	4.8
<b>Formation End Depth UOM:</b>	m

**Overburden and Bedrock  
Materials Interval**

<b>Formation ID:</b>	1002832793
<b>Layer:</b>	3
<b>Color:</b>	6
<b>General Color:</b>	BROWN
<b>Mat1:</b>	28
<b>Most Common Material:</b>	SAND
<b>Mat2:</b>	01
<b>Mat2 Desc:</b>	FILL
<b>Mat3:</b>	
<b>Mat3 Desc:</b>	
<b>Formation Top Depth:</b>	.4
<b>Formation End Depth:</b>	.5
<b>Formation End Depth UOM:</b>	m

**Overburden and Bedrock  
Materials Interval**

<b>Formation ID:</b>	1002832796
<b>Layer:</b>	6
<b>Color:</b>	8
<b>General Color:</b>	BLACK
<b>Mat1:</b>	17
<b>Most Common Material:</b>	SHALE
<b>Mat2:</b>	
<b>Mat2 Desc:</b>	
<b>Mat3:</b>	

Map Key	Number of Records	Direction/ Distance (m)	Elev/Diff (m)	Site	DB
<b>Mat3 Desc:</b>					
			4.8		
			6.1		
			m		
<b><u>Overburden and Bedrock</u></b>					
<b><u>Materials Interval</u></b>					
			1002832792		
			2		
			2		
			GREY		
			28		
			SAND		
			11		
			GRAVEL		
			01		
			FILL		
			.1		
			.4		
			m		
<b><u>Overburden and Bedrock</u></b>					
<b><u>Materials Interval</u></b>					
			1002832794		
			4		
			6		
			BROWN		
			05		
			CLAY		
			01		
			FILL		
			81		
			SANDY		
			.5		
			1.5		
			m		
<b><u>Overburden and Bedrock</u></b>					
<b><u>Materials Interval</u></b>					
			1002832791		
			1		
			27		
			OTHER		
			0		
			.1		
			m		
<b><u>Annular Space/Abandonment</u></b>					
<b><u>Sealing Record</u></b>					
			1002832799		
			1		
			0.1		

<b>Map Key</b>	<b>Number of Records</b>	<b>Direction/ Distance (m)</b>	<b>Elev/Diff (m)</b>	<b>Site</b>	<b>DB</b>
<b>Plug To:</b>		2.4			
<b>Plug Depth UOM:</b>		m			
<b><u>Method of Construction &amp; Well Use</u></b>					
<b>Method Construction ID:</b>		1002832802			
<b>Method Construction Code:</b>		H			
<b>Method Construction:</b>		Geoprobe			
<b>Other Method Construction:</b>					
<b><u>Pipe Information</u></b>					
<b>Pipe ID:</b>		1002832789			
<b>Casing No:</b>		0			
<b>Comment:</b>					
<b>Alt Name:</b>					
<b><u>Construction Record - Screen</u></b>					
<b>Screen ID:</b>		1002832800			
<b>Layer:</b>		1			
<b>Slot:</b>		10			
<b>Screen Top Depth:</b>					
<b>Screen End Depth:</b>					
<b>Screen Material:</b>		5			
<b>Screen Depth UOM:</b>		m			
<b>Screen Diameter UOM:</b>		cm			
<b>Screen Diameter:</b>		3.8			
<b><u>Results of Well Yield Testing</u></b>					
<b>Pump Test ID:</b>		1002832790			
<b>Pump Set At:</b>					
<b>Static Level:</b>		6.8			
<b>Final Level After Pumping:</b>					
<b>Recommended Pump Depth:</b>					
<b>Pumping Rate:</b>					
<b>Flowing Rate:</b>					
<b>Recommended Pump Rate:</b>					
<b>Levels UOM:</b>		m			
<b>Rate UOM:</b>					
<b>Water State After Test Code:</b>		0			
<b>Water State After Test:</b>					
<b>Pumping Test Method:</b>		0			
<b>Pumping Duration HR:</b>					
<b>Pumping Duration MIN:</b>					
<b>Flowing:</b>					
<b><u>Hole Diameter</u></b>					
<b>Hole ID:</b>		1002832798			
<b>Diameter:</b>		10			
<b>Depth From:</b>		4.8			
<b>Depth To:</b>		6.1			
<b>Hole Depth UOM:</b>		m			
<b>Hole Diameter UOM:</b>		cm			
<b><u>Hole Diameter</u></b>					
<b>Hole ID:</b>		1002832797			

Map Key	Number of Records	Direction/ Distance (m)	Elev/Diff (m)	Site	DB
Diameter:		20			
Depth From:		0			
Depth To:		4.8			
Hole Depth UOM:		m			
Hole Diameter UOM:		cm			

<a href="#">155</a>	1 of 1	NE/248.0	73.1 / -2.75	ON	BORE
<b>Borehole ID:</b>	613336			<b>Inclin FLG:</b>	No
<b>OGF ID:</b>	215514634			<b>SP Status:</b>	Initial Entry
<b>Status:</b>				<b>Surv Elev:</b>	No
<b>Type:</b>	Borehole			<b>Piezometer:</b>	No
<b>Use:</b>				<b>Primary Name:</b>	
<b>Completion Date:</b>	SEP-1933			<b>Municipality:</b>	
<b>Static Water Level:</b>	17.7			<b>Lot:</b>	
<b>Primary Water Use:</b>				<b>Township:</b>	
<b>Sec. Water Use:</b>				<b>Latitude DD:</b>	45.418469
<b>Total Depth m:</b>	-999			<b>Longitude DD:</b>	-75.692992
<b>Depth Ref:</b>	Ground Surface			<b>UTM Zone:</b>	18
<b>Depth Elev:</b>				<b>Easting:</b>	445781
<b>Drill Method:</b>				<b>Northing:</b>	5029672
<b>Orig Ground Elev m:</b>	73.8			<b>Location Accuracy:</b>	
<b>Elev Reliabil Note:</b>				<b>Accuracy:</b>	Not Applicable
<b>DEM Ground Elev m:</b>	71.3				
<b>Concession:</b>					
<b>Location D:</b>					
<b>Survey D:</b>					
<b>Comments:</b>					

#### Borehole Geology Stratum

<b>Geology Stratum ID:</b>	218394676			<b>Mat Consistency:</b>	Loose
<b>Top Depth:</b>	1.5			<b>Material Moisture:</b>	
<b>Bottom Depth:</b>				<b>Material Texture:</b>	
<b>Material Color:</b>	Grey			<b>Non Geo Mat Type:</b>	
<b>Material 1:</b>	Clay			<b>Geologic Formation:</b>	
<b>Material 2:</b>				<b>Geologic Group:</b>	
<b>Material 3:</b>				<b>Geologic Period:</b>	
<b>Material 4:</b>				<b>Depositional Gen:</b>	
<b>Gsc Material Description:</b>					
<b>Stratum Description:</b>	CLAY. GREY,SOFT. GRAVEL. BEDROCK. GREY. 00073Y. GREY,STIFF. SAND. LOOSE, WATER **Note: Many records provided by the department have a truncated [Stratum Description] field.				

<b>Geology Stratum ID:</b>	218394675			<b>Mat Consistency:</b>	
<b>Top Depth:</b>	0			<b>Material Moisture:</b>	
<b>Bottom Depth:</b>	1.5			<b>Material Texture:</b>	
<b>Material Color:</b>				<b>Non Geo Mat Type:</b>	
<b>Material 1:</b>	Sand			<b>Geologic Formation:</b>	
<b>Material 2:</b>				<b>Geologic Group:</b>	
<b>Material 3:</b>				<b>Geologic Period:</b>	
<b>Material 4:</b>				<b>Depositional Gen:</b>	
<b>Gsc Material Description:</b>					
<b>Stratum Description:</b>	SAND.				

#### Source

<b>Source Type:</b>	Data Survey			<b>Source Appl:</b>	Spatial/Tabular
<b>Source Orig:</b>	Geological Survey of Canada			<b>Source Iden:</b>	1
<b>Source Date:</b>	1956-1972			<b>Scale or Res:</b>	Varies
<b>Confidence:</b>	H			<b>Horizontal:</b>	NAD27
<b>Observatio:</b>				<b>Verticalda:</b>	Mean Average Sea Level
<b>Source Name:</b>	Urban Geology Automated Information System (UGAIS)				

Map Key	Number of Records	Direction/ Distance (m)	Elev/Diff (m)	Site	DB
<b>Source Details:</b>		File: OTTAWA2.txt RecordID: 058440 NTS_Sheet: 31G05G			
<b>Confiden 1:</b>		Logged by professional. Exact and complete description of material and properties.			
<b>Source List</b>					
<b>Source Identifier:</b>	1			<b>Horizontal Datum:</b>	NAD27
<b>Source Type:</b>	Data Survey			<b>Vertical Datum:</b>	Mean Average Sea Level
<b>Source Date:</b>	1956-1972			<b>Projection Name:</b>	Universal Transverse Mercator
<b>Scale or Resolution:</b>	Varies				
<b>Source Name:</b>	Urban Geology Automated Information System (UGAIS)				
<b>Source Originators:</b>	Geological Survey of Canada				

<a href="#">156</a>	1 of 1	<b>NNW/248.4</b>	<b>75.6 / -0.31</b>	<b>170 METCALFE ST lot D con C Ottawa ON</b>	<b>WWIS</b>
<b>Well ID:</b>	7318397			<b>Data Entry Status:</b>	
<b>Construction Date:</b>				<b>Data Src:</b>	
<b>Primary Water Use:</b>	Test Hole			<b>Date Received:</b>	8/31/2018
<b>Sec. Water Use:</b>	Monitoring			<b>Selected Flag:</b>	Yes
<b>Final Well Status:</b>	Test Hole			<b>Abandonment Rec:</b>	
<b>Water Type:</b>				<b>Contractor:</b>	7241
<b>Casing Material:</b>				<b>Form Version:</b>	7
<b>Audit No:</b>	Z290608			<b>Owner:</b>	
<b>Tag:</b>	A251720			<b>Street Name:</b>	170 METCALFE ST
<b>Construction Method:</b>				<b>County:</b>	OTTAWA
<b>Elevation (m):</b>				<b>Municipality:</b>	NEPEAN TOWNSHIP
<b>Elevation Reliability:</b>				<b>Site Info:</b>	
<b>Depth to Bedrock:</b>				<b>Lot:</b>	D
<b>Well Depth:</b>				<b>Concession:</b>	C
<b>Overburden/Bedrock:</b>				<b>Concession Name:</b>	
<b>Pump Rate:</b>				<b>Easting NAD83:</b>	
<b>Static Water Level:</b>				<b>Northing NAD83:</b>	
<b>Flowing (Y/N):</b>				<b>Zone:</b>	
<b>Flow Rate:</b>				<b>UTM Reliability:</b>	
<b>Clear/Cloudy:</b>					

PDF URL (Map):

**Bore Hole Information**

<b>Bore Hole ID:</b>	1007283727	<b>Elevation:</b>	
<b>DP2BR:</b>		<b>Elevrc:</b>	
<b>Spatial Status:</b>		<b>Zone:</b>	18
<b>Code OB:</b>		<b>East83:</b>	445599
<b>Code OB Desc:</b>		<b>North83:</b>	5029712
<b>Open Hole:</b>		<b>Org CS:</b>	UTM83
<b>Cluster Kind:</b>		<b>UTMRC:</b>	4
<b>Date Completed:</b>	6/19/2018	<b>UTMRC Desc:</b>	margin of error : 30 m - 100 m
<b>Remarks:</b>		<b>Location Method:</b>	wwr
<b>Elevrc Desc:</b>			
<b>Location Source Date:</b>			
<b>Improvement Location Source:</b>			
<b>Improvement Location Method:</b>			
<b>Source Revision Comment:</b>			
<b>Supplier Comment:</b>			

**Overburden and Bedrock  
Materials Interval**

<b>Formation ID:</b>	1007459055
<b>Layer:</b>	1
<b>Color:</b>	6

<b>Map Key</b>	<b>Number of Records</b>	<b>Direction/ Distance (m)</b>	<b>Elev/Diff (m)</b>	<b>Site</b>	<b>DB</b>
<b>General Color:</b>		BROWN			
<b>Mat1:</b>		10			
<b>Most Common Material:</b>		COARSE SAND			
<b>Mat2:</b>		11			
<b>Mat2 Desc:</b>		GRAVEL			
<b>Mat3:</b>					
<b>Mat3 Desc:</b>					
<b>Formation Top Depth:</b>		0			
<b>Formation End Depth:</b>		7			
<b>Formation End Depth UOM:</b>		ft			
<b><u>Overburden and Bedrock</u></b>					
<b><u>Materials Interval</u></b>					
<b>Formation ID:</b>		1007459056			
<b>Layer:</b>		2			
<b>Color:</b>		2			
<b>General Color:</b>		GREY			
<b>Mat1:</b>		05			
<b>Most Common Material:</b>		CLAY			
<b>Mat2:</b>		06			
<b>Mat2 Desc:</b>		SILT			
<b>Mat3:</b>		85			
<b>Mat3 Desc:</b>		SOFT			
<b>Formation Top Depth:</b>		7			
<b>Formation End Depth:</b>		20			
<b>Formation End Depth UOM:</b>		ft			
<b><u>Annular Space/Abandonment</u></b>					
<b><u>Sealing Record</u></b>					
<b>Plug ID:</b>		1007459064			
<b>Layer:</b>		1			
<b>Plug From:</b>		0			
<b>Plug To:</b>		1			
<b>Plug Depth UOM:</b>		ft			
<b><u>Annular Space/Abandonment</u></b>					
<b><u>Sealing Record</u></b>					
<b>Plug ID:</b>		1007459065			
<b>Layer:</b>		2			
<b>Plug From:</b>		1			
<b>Plug To:</b>		9			
<b>Plug Depth UOM:</b>		ft			
<b><u>Annular Space/Abandonment</u></b>					
<b><u>Sealing Record</u></b>					
<b>Plug ID:</b>		1007459066			
<b>Layer:</b>		3			
<b>Plug From:</b>		9			
<b>Plug To:</b>		20			
<b>Plug Depth UOM:</b>		ft			
<b><u>Method of Construction &amp; Well</u></b>					
<b><u>Use</u></b>					
<b>Method Construction ID:</b>		1007459063			
<b>Method Construction Code:</b>		D			
<b>Method Construction:</b>		Direct Push			
<b>Other Method Construction:</b>					



Map Key	Number of Records	Direction/ Distance (m)	Elev/Diff (m)	Site	DB
---------	-------------------	----------------------------	------------------	------	----

**Pipe Information**

Pipe ID: 1007459054  
 Casing No: 0  
 Comment:  
 Alt Name:

**Construction Record - Casing**

Casing ID: 1007459059  
 Layer: 1  
 Material: 5  
 Open Hole or Material: PLASTIC  
 Depth From: 0  
 Depth To: 10  
 Casing Diameter: 1.38  
 Casing Diameter UOM: inch  
 Casing Depth UOM: ft

**Construction Record - Screen**

Screen ID: 1007459060  
 Layer: 1  
 Slot: 10  
 Screen Top Depth: 10  
 Screen End Depth: 20  
 Screen Material: 5  
 Screen Depth UOM: ft  
 Screen Diameter UOM: inch  
 Screen Diameter: 1.66

**Water Details**

Water ID: 1007459058  
 Layer:  
 Kind Code:  
 Kind:  
 Water Found Depth:  
 Water Found Depth UOM: ft

**Hole Diameter**

Hole ID: 1007459057  
 Diameter: 3.25  
 Depth From: 0  
 Depth To: 20  
 Hole Depth UOM: ft  
 Hole Diameter UOM: inch

<a href="#">157</a>	1 of 1	NNW/249.1	75.6 / -0.31	170 METCALFE ST lot D con C Ottawa ON	WWIS
Well ID:	7318398			Data Entry Status:	
Construction Date:				Data Src:	
Primary Water Use:	Test Hole			Date Received:	8/31/2018
Sec. Water Use:	Monitoring			Selected Flag:	Yes
Final Well Status:	Test Hole			Abandonment Rec:	
Water Type:				Contractor:	7241
Casing Material:				Form Version:	7
Audit No:	Z290606			Owner:	

Map Key	Number of Records	Direction/ Distance (m)	Elev/Diff (m)	Site	DB
Tag:	A251722			Street Name:	170 METCALFE ST
Construction Method:				County:	OTTAWA
Elevation (m):				Municipality:	NEPEAN TOWNSHIP
Elevation Reliability:				Site Info:	
Depth to Bedrock:				Lot:	D
Well Depth:				Concession:	C
Overburden/Bedrock:				Concession Name:	
Pump Rate:				Easting NAD83:	
Static Water Level:				Northing NAD83:	
Flowing (Y/N):				Zone:	
Flow Rate:				UTM Reliability:	
Clear/Cloudy:					
PDF URL (Map):					

**Bore Hole Information**

Bore Hole ID:	1007283730	Elevation:	
DP2BR:		Elevrc:	
Spatial Status:		Zone:	18
Code OB:		East83:	445590
Code OB Desc:		North83:	5029711
Open Hole:		Org CS:	UTM83
Cluster Kind:		UTMRC:	4
Date Completed:	6/19/2018	UTMRC Desc:	margin of error : 30 m - 100 m
Remarks:		Location Method:	wwr
Elevrc Desc:			
Location Source Date:			
Improvement Location Source:			
Improvement Location Method:			
Source Revision Comment:			
Supplier Comment:			

**Overburden and Bedrock**

**Materials Interval**

Formation ID:	1007459070
Layer:	3
Color:	2
General Color:	GREY
Mat1:	05
Most Common Material:	CLAY
Mat2:	
Mat2 Desc:	
Mat3:	
Mat3 Desc:	
Formation Top Depth:	8
Formation End Depth:	20
Formation End Depth UOM:	ft

**Overburden and Bedrock**

**Materials Interval**

Formation ID:	1007459068
Layer:	1
Color:	2
General Color:	GREY
Mat1:	27
Most Common Material:	OTHER
Mat2:	28
Mat2 Desc:	SAND
Mat3:	11
Mat3 Desc:	GRAVEL

<b>Map Key</b>	<b>Number of Records</b>	<b>Direction/ Distance (m)</b>	<b>Elev/Diff (m)</b>	<b>Site</b>	<b>DB</b>
<b>Formation Top Depth:</b>	0				
<b>Formation End Depth:</b>	1				
<b>Formation End Depth UOM:</b>	ft				
<b><u>Overburden and Bedrock Materials Interval</u></b>					
<b>Formation ID:</b>	1007459069				
<b>Layer:</b>	2				
<b>Color:</b>	2				
<b>General Color:</b>	GREY				
<b>Mat1:</b>	05				
<b>Most Common Material:</b>	CLAY				
<b>Mat2:</b>	06				
<b>Mat2 Desc:</b>	SILT				
<b>Mat3:</b>	85				
<b>Mat3 Desc:</b>	SOFT				
<b>Formation Top Depth:</b>	1				
<b>Formation End Depth:</b>	8				
<b>Formation End Depth UOM:</b>	ft				
<b><u>Annular Space/Abandonment Sealing Record</u></b>					
<b>Plug ID:</b>	1007459079				
<b>Layer:</b>	2				
<b>Plug From:</b>	1				
<b>Plug To:</b>	9				
<b>Plug Depth UOM:</b>	ft				
<b><u>Annular Space/Abandonment Sealing Record</u></b>					
<b>Plug ID:</b>	1007459078				
<b>Layer:</b>	1				
<b>Plug From:</b>	0				
<b>Plug To:</b>	1				
<b>Plug Depth UOM:</b>	ft				
<b><u>Annular Space/Abandonment Sealing Record</u></b>					
<b>Plug ID:</b>	1007459080				
<b>Layer:</b>	3				
<b>Plug From:</b>	9				
<b>Plug To:</b>	20				
<b>Plug Depth UOM:</b>	ft				
<b><u>Method of Construction &amp; Well Use</u></b>					
<b>Method Construction ID:</b>	1007459077				
<b>Method Construction Code:</b>	D				
<b>Method Construction:</b>	Direct Push				
<b>Other Method Construction:</b>					
<b><u>Pipe Information</u></b>					
<b>Pipe ID:</b>	1007459067				
<b>Casing No:</b>	0				
<b>Comment:</b>					

Map Key	Number of Records	Direction/ Distance (m)	Elev/Diff (m)	Site	DB
<b>Alt Name:</b>					
<b><u>Construction Record - Casing</u></b>					
<b>Casing ID:</b>		1007459073			
<b>Layer:</b>		1			
<b>Material:</b>		5			
<b>Open Hole or Material:</b>		PLASTIC			
<b>Depth From:</b>		0			
<b>Depth To:</b>		10			
<b>Casing Diameter:</b>		1.38			
<b>Casing Diameter UOM:</b>		inch			
<b>Casing Depth UOM:</b>		ft			
<b><u>Construction Record - Screen</u></b>					
<b>Screen ID:</b>		1007459074			
<b>Layer:</b>		1			
<b>Slot:</b>		10			
<b>Screen Top Depth:</b>		10			
<b>Screen End Depth:</b>		20			
<b>Screen Material:</b>		5			
<b>Screen Depth UOM:</b>		ft			
<b>Screen Diameter UOM:</b>		inch			
<b>Screen Diameter:</b>		1.66			
<b><u>Water Details</u></b>					
<b>Water ID:</b>		1007459072			
<b>Layer:</b>					
<b>Kind Code:</b>					
<b>Kind:</b>					
<b>Water Found Depth:</b>					
<b>Water Found Depth UOM:</b>		ft			
<b><u>Hole Diameter</u></b>					
<b>Hole ID:</b>		1007459071			
<b>Diameter:</b>		2.375			
<b>Depth From:</b>		0			
<b>Depth To:</b>		20			
<b>Hole Depth UOM:</b>		ft			
<b>Hole Diameter UOM:</b>		inch			

[158](#)

1 of 5

NNW/249.5

75.9 / 0.00

DEPARTMENT OF(OUT OF BUSINESS) 17-714  
DENTAL CLINIC LAB. 100 GLOUCESTER  
STREET, SUITE 602  
OTTAWA ON K2P 0A4

GEN

**Generator No:** ON0046580  
**Status:**  
**Approval Years:** 92,93,95,96,97  
**Contam. Facility:**  
**MHSW Facility:**  
**SIC Code:** 8689  
**SIC Description:** OTHER HEALTH LAB.

**PO Box No:**  
**Country:**  
**Choice of Contact:**  
**Co Admin:**  
**Phone No Admin:**

**Detail(s)**

**Waste Class:** 114  
**Waste Class Desc:** OTHER INORGANIC ACID WASTES

Map Key	Number of Records	Direction/ Distance (m)	Elev/Diff (m)	Site	DB
<b>Waste Class:</b>		146			
<b>Waste Class Desc:</b>		OTHER SPECIFIED INORGANICS			
<b>Waste Class:</b>		148			
<b>Waste Class Desc:</b>		INORGANIC LABORATORY CHEMICALS			
<b>Waste Class:</b>		211			
<b>Waste Class Desc:</b>		AROMATIC SOLVENTS			
<b>Waste Class:</b>		212			
<b>Waste Class Desc:</b>		ALIPHATIC SOLVENTS			
<b>Waste Class:</b>		262			
<b>Waste Class Desc:</b>		DETERGENTS/SOAPS			
<b>Waste Class:</b>		263			
<b>Waste Class Desc:</b>		ORGANIC LABORATORY CHEMICALS			
<b>Waste Class:</b>		264			
<b>Waste Class Desc:</b>		PHOTOPROCESSING WASTES			
<b>Waste Class:</b>		266			
<b>Waste Class Desc:</b>		PHENOLIC WASTES			
<b>Waste Class:</b>		312			
<b>Waste Class Desc:</b>		PATHOLOGICAL WASTES			

**158**    2 of 5    **NNW/249.5**    **75.9 / 0.00**    **DEPARTMENT OF NATIONAL DEFENCE 17-714  
DENTAL CLINIC LAB. 100 GLOUCESTER  
STREET, SUITE 602  
OTTAWA ON K2P 0A4**    **GEN**

<b>Generator No:</b>	ON0046580	<b>PO Box No:</b>	
<b>Status:</b>		<b>Country:</b>	
<b>Approval Years:</b>	94	<b>Choice of Contact:</b>	
<b>Contam. Facility:</b>		<b>Co Admin:</b>	
<b>MHSW Facility:</b>		<b>Phone No Admin:</b>	
<b>SIC Code:</b>	8689		
<b>SIC Description:</b>	OTHER HEALTH LAB.		

**Detail(s)**

<b>Waste Class:</b>	148
<b>Waste Class Desc:</b>	INORGANIC LABORATORY CHEMICALS
<b>Waste Class:</b>	114
<b>Waste Class Desc:</b>	OTHER INORGANIC ACID WASTES
<b>Waste Class:</b>	146
<b>Waste Class Desc:</b>	OTHER SPECIFIED INORGANICS
<b>Waste Class:</b>	211
<b>Waste Class Desc:</b>	AROMATIC SOLVENTS
<b>Waste Class:</b>	212
<b>Waste Class Desc:</b>	ALIPHATIC SOLVENTS
<b>Waste Class:</b>	262
<b>Waste Class Desc:</b>	DETERGENTS/SOAPS
<b>Waste Class:</b>	263
<b>Waste Class Desc:</b>	ORGANIC LABORATORY CHEMICALS

Map Key	Number of Records	Direction/ Distance (m)	Elev/Diff (m)	Site	DB
<b>Waste Class:</b>		264			
<b>Waste Class Desc:</b>		PHOTOPROCESSING WASTES			
<b>Waste Class:</b>		266			
<b>Waste Class Desc:</b>		PHENOLIC WASTES			
<b>Waste Class:</b>		312			
<b>Waste Class Desc:</b>		PATHOLOGICAL WASTES			

<a href="#">158</a>	3 of 5	NNW/249.5	75.9 / 0.00	DEPT. OF NATIONAL DEFENCE(OUT OF BUS.) DENTAL CLINIC LAB 100 GLOUCESTER STREET, SUITE 602 OTTAWA ON K2P 0A4	GEN
<b>Generator No:</b>	ON0046580			<b>PO Box No:</b>	
<b>Status:</b>				<b>Country:</b>	
<b>Approval Years:</b>	98			<b>Choice of Contact:</b>	
<b>Contam. Facility:</b>				<b>Co Admin:</b>	
<b>MHSW Facility:</b>				<b>Phone No Admin:</b>	
<b>SIC Code:</b>	8689				
<b>SIC Description:</b>	OTHER HEALTH LAB.				

Detail(s)

<b>Waste Class:</b>	114				
<b>Waste Class Desc:</b>	OTHER INORGANIC ACID WASTES				
<b>Waste Class:</b>	146				
<b>Waste Class Desc:</b>	OTHER SPECIFIED INORGANICS				
<b>Waste Class:</b>	148				
<b>Waste Class Desc:</b>	INORGANIC LABORATORY CHEMICALS				
<b>Waste Class:</b>	211				
<b>Waste Class Desc:</b>	AROMATIC SOLVENTS				
<b>Waste Class:</b>	212				
<b>Waste Class Desc:</b>	ALIPHATIC SOLVENTS				
<b>Waste Class:</b>	262				
<b>Waste Class Desc:</b>	DETERGENTS/SOAPS				
<b>Waste Class:</b>	263				
<b>Waste Class Desc:</b>	ORGANIC LABORATORY CHEMICALS				
<b>Waste Class:</b>	264				
<b>Waste Class Desc:</b>	PHOTOPROCESSING WASTES				
<b>Waste Class:</b>	266				
<b>Waste Class Desc:</b>	PHENOLIC WASTES				
<b>Waste Class:</b>	312				
<b>Waste Class Desc:</b>	PATHOLOGICAL WASTES				

<a href="#">158</a>	4 of 5	NNW/249.5	75.9 / 0.00	100 Gloucester Street Ottawa ON K2P 0A4	EHS
<b>Order No:</b>	20110404006			<b>Nearest Intersection:</b>	
<b>Status:</b>	C			<b>Municipality:</b>	
<b>Report Type:</b>	Custom Report			<b>Client Prov/State:</b>	ON
<b>Report Date:</b>	4/8/2011			<b>Search Radius (km):</b>	0.25
<b>Date Received:</b>	4/4/2011 9:22:13 AM			<b>X:</b>	-75.695503
<b>Previous Site Name:</b>				<b>Y:</b>	45.418922

Map Key	Number of Records	Direction/ Distance (m)	Elev/Diff (m)	Site	DB
<i>Lot/Building Size:</i> <i>Additional Info Ordered:</i>					
<a href="#">158</a>	5 of 5	NNW/249.5	75.9 / 0.00	100 Gloucester Street Ottawa ON K2P 0A2	EHS
<i>Order No:</i>	20180515095			<i>Nearest Intersection:</i>	
<i>Status:</i>	C			<i>Municipality:</i>	
<i>Report Type:</i>	Standard Report			<i>Client Prov/State:</i>	ON
<i>Report Date:</i>	22-MAY-18			<i>Search Radius (km):</i>	.25
<i>Date Received:</i>	15-MAY-18			<i>X:</i>	-75.695824
<i>Previous Site Name:</i>				<i>Y:</i>	45.418863
<i>Lot/Building Size:</i>					
<i>Additional Info Ordered:</i>					
<hr/>					
<a href="#">159</a>	1 of 2	WNW/249.5	77.3 / 1.46	Jacintallnk 207 Bank St Suite 242 Ottawa ON K2P 2N2	SCT
<i>Established:</i>	2002				
<i>Plant Size (ft²):</i>					
<i>Employment:</i>	2				
<i>--Details--</i>					
<i>Description:</i>	Other Publishers				
<i>SIC/NAICS Code:</i>	511190				
<hr/>					
<a href="#">159</a>	2 of 2	WNW/249.5	77.3 / 1.46	To Be Publications Inc. 207 Bank St Ottawa ON K2P 2N2	SCT
<i>Established:</i>	01-JUN-02				
<i>Plant Size (ft²):</i>					
<i>Employment:</i>					
<i>--Details--</i>					
<i>Description:</i>	Periodical Publishers				
<i>SIC/NAICS Code:</i>	511120				
<hr/>					
<a href="#">160</a>	1 of 1	ENE/249.6	72.9 / -2.96	223 Somerset St W Ottawa ON K2P0J1	EHS
<i>Order No:</i>	20161117139			<i>Nearest Intersection:</i>	
<i>Status:</i>	C			<i>Municipality:</i>	
<i>Report Type:</i>	Standard Report			<i>Client Prov/State:</i>	ON
<i>Report Date:</i>	23-NOV-16			<i>Search Radius (km):</i>	.25
<i>Date Received:</i>	17-NOV-16			<i>X:</i>	-75.691814
<i>Previous Site Name:</i>				<i>Y:</i>	45.417518
<i>Lot/Building Size:</i>					
<i>Additional Info Ordered:</i>					
<hr/>					
<a href="#">161</a>	1 of 1	WNW/249.6	76.9 / 1.00	Regional Group 152 Gloucester St Ottawa ON K2P 0A6	GEN

Map Key	Number of Records	Direction/ Distance (m)	Elev/Diff (m)	Site	DB
<b>Generator No:</b> ON5614596 <b>Status:</b> Registered <b>Approval Years:</b> As of Dec 2017 <b>Contam. Facility:</b> <b>MHSW Facility:</b> <b>SIC Code:</b> <b>SIC Description:</b>					
<b>PO Box No:</b> <b>Country:</b> Canada <b>Choice of Contact:</b> <b>Co Admin:</b> <b>Phone No Admin:</b>					
<b>Detail(s)</b>					
<b>Waste Class:</b> 221 L <b>Waste Class Desc:</b> Light fuels					
<a href="#">162</a>	1 of 1	SW/249.6	76.9 / 1.00	THE PROPERTY GROUP 404 McLAREN ST OTTAWA ON	GEN
<b>Generator No:</b> ON4270376 <b>Status:</b> <b>Approval Years:</b> 2011 <b>Contam. Facility:</b> <b>MHSW Facility:</b> <b>SIC Code:</b> 236110 <b>SIC Description:</b>					
<b>PO Box No:</b> <b>Country:</b> <b>Choice of Contact:</b> <b>Co Admin:</b> <b>Phone No Admin:</b>					
<a href="#">163</a>	1 of 1	NNW/249.7	75.9 / 0.00	110 Gloucester St Ottawa ON K2P 0A2	EHS
<b>Order No:</b> 20040413014 <b>Status:</b> C <b>Report Type:</b> Custom Report <b>Report Date:</b> 4/22/04 <b>Date Received:</b> 4/13/04 <b>Previous Site Name:</b> <b>Lot/Building Size:</b> <b>Additional Info Ordered:</b>					
<b>Nearest Intersection:</b> Gloucester Street and O'Connor Street <b>Municipality:</b> <b>Client Prov/State:</b> ON <b>Search Radius (km):</b> 0.25 <b>X:</b> -75.695867 <b>Y:</b> 45.41897					
<a href="#">164</a>	1 of 2	NNE/249.9	73.9 / -2.00	189 Metcalfe Street OTTAWA ON	EHS
<b>Order No:</b> 20060928008w <b>Status:</b> C <b>Report Type:</b> Online Mapless <b>Report Date:</b> 9/28/2006 <b>Date Received:</b> 9/28/2006 <b>Previous Site Name:</b> <b>Lot/Building Size:</b> <b>Additional Info Ordered:</b>					
<b>Nearest Intersection:</b> <b>Municipality:</b> <b>Client Prov/State:</b> ON <b>Search Radius (km):</b> 0.25 <b>X:</b> 0 <b>Y:</b> 0					
<a href="#">164</a>	2 of 2	NNE/249.9	73.9 / -2.00	189 Metcalfe Street Ottawa ON	EHS
<b>Order No:</b> 20080118016 <b>Status:</b> C <b>Report Type:</b> Complete Report <b>Report Date:</b> 1/24/2008 <b>Date Received:</b> 1/18/2008 <b>Previous Site Name:</b> <b>Lot/Building Size:</b> <b>Additional Info Ordered:</b>					
<b>Nearest Intersection:</b> <b>Municipality:</b> <b>Client Prov/State:</b> ON <b>Search Radius (km):</b> 0.25 <b>X:</b> -75.69362 <b>Y:</b> 45.418787					



Map Key	Number of Records	Direction/ Distance (m)	Elev/Diff (m)	Site	DB
<a href="#">165</a>	1 of 6	E/249.9	73.9 / -1.96	PUBLIC SERVICE ALLIANCE OF CANADA 233 GILMOUR ST. OTTAWA ON K2P 0P1	GEN
<b>Generator No:</b>	ON0939900			<b>PO Box No:</b>	
<b>Status:</b>				<b>Country:</b>	
<b>Approval Years:</b>	86,87,88,89,90			<b>Choice of Contact:</b>	
<b>Contam. Facility:</b>				<b>Co Admin:</b>	
<b>MHSW Facility:</b>				<b>Phone No Admin:</b>	
<b>SIC Code:</b>	8159				
<b>SIC Description:</b>	OTHER GEN. ADMIN.				
<b><u>Detail(s)</u></b>					
<b>Waste Class:</b>	264				
<b>Waste Class Desc:</b>	PHOTOPROCESSING WASTES				
<a href="#">165</a>	2 of 6	E/249.9	73.9 / -1.96	PUBLIC SERVICE ALLIANCE OF CANADA 31-381 233 GILMOUR ST. OTTAWA ON K2P 0P1	GEN
<b>Generator No:</b>	ON0939900			<b>PO Box No:</b>	
<b>Status:</b>				<b>Country:</b>	
<b>Approval Years:</b>	92,93,94,95,96,97,98			<b>Choice of Contact:</b>	
<b>Contam. Facility:</b>				<b>Co Admin:</b>	
<b>MHSW Facility:</b>				<b>Phone No Admin:</b>	
<b>SIC Code:</b>	8159				
<b>SIC Description:</b>	OTHER GEN. ADMIN.				
<b><u>Detail(s)</u></b>					
<b>Waste Class:</b>	264				
<b>Waste Class Desc:</b>	PHOTOPROCESSING WASTES				
<a href="#">165</a>	3 of 6	E/249.9	73.9 / -1.96	PSAC Holdings Ltd. 233 Gilmour Street Ottawa ON K2P 0P2	GEN
<b>Generator No:</b>	ON3358750			<b>PO Box No:</b>	
<b>Status:</b>				<b>Country:</b>	
<b>Approval Years:</b>	06			<b>Choice of Contact:</b>	
<b>Contam. Facility:</b>				<b>Co Admin:</b>	
<b>MHSW Facility:</b>				<b>Phone No Admin:</b>	
<b>SIC Code:</b>	531310				
<b>SIC Description:</b>	Real Estate Property Managers				
<b><u>Detail(s)</u></b>					
<b>Waste Class:</b>	243				
<b>Waste Class Desc:</b>	PCB'S				
<a href="#">165</a>	4 of 6	E/249.9	73.9 / -1.96	PSAC Holdings Ltd. 233 Gilmour Street Ottawa ON	GEN
<b>Generator No:</b>	ON3358750			<b>PO Box No:</b>	
<b>Status:</b>				<b>Country:</b>	

Map Key	Number of Records	Direction/ Distance (m)	Elev/Diff (m)	Site	DB
<b>Approval Years:</b> <b>Contam. Facility:</b> <b>MHSW Facility:</b> <b>SIC Code:</b> <b>SIC Description:</b>	2009  531310			<b>Choice of Contact:</b> <b>Co Admin:</b> <b>Phone No Admin:</b>  Real Estate Property Managers	
<b><u>Detail(s)</u></b>					
<b>Waste Class:</b> <b>Waste Class Desc:</b>		252 WASTE OILS & LUBRICANTS			
<b>Waste Class:</b> <b>Waste Class Desc:</b>		243 PCBS			
<b>165</b>	<b>5 of 6</b>	<b>E/249.9</b>	<b>73.9 / -1.96</b>	<b>PSAC Holdings Ltd.</b> <b>233 Gilmour Street</b> <b>Ottawa ON</b>	<b>GEN</b>
<b>Generator No:</b> <b>Status:</b> <b>Approval Years:</b> <b>Contam. Facility:</b> <b>MHSW Facility:</b> <b>SIC Code:</b> <b>SIC Description:</b>	ON3358750  2010  531310			<b>PO Box No:</b> <b>Country:</b> <b>Choice of Contact:</b> <b>Co Admin:</b> <b>Phone No Admin:</b>  Real Estate Property Managers	
<b><u>Detail(s)</u></b>					
<b>Waste Class:</b> <b>Waste Class Desc:</b>		243 PCBS			
<b>Waste Class:</b> <b>Waste Class Desc:</b>		252 WASTE OILS & LUBRICANTS			
<b>165</b>	<b>6 of 6</b>	<b>E/249.9</b>	<b>73.9 / -1.96</b>	<b>PSAC HOLDINGS LTD.</b> <b>233 GILMOUR STREET</b> <b>OTTAWA ON K1S 1V7</b>	<b>GEN</b>
<b>Generator No:</b> <b>Status:</b> <b>Approval Years:</b> <b>Contam. Facility:</b> <b>MHSW Facility:</b> <b>SIC Code:</b> <b>SIC Description:</b>	ON3357645 Registered As of Dec 2017			<b>PO Box No:</b> <b>Country:</b> <b>Choice of Contact:</b> <b>Co Admin:</b> <b>Phone No Admin:</b>  Canada	
<b><u>Detail(s)</u></b>					
<b>Waste Class:</b> <b>Waste Class Desc:</b>		251 L Waste oils/sludges (petroleum based)			

# Unplottable Summary

Total: **108** Unplottable sites

DB	Company Name/Site Name	Address	City	Postal
CA	South Nepean Development Corporation		Ottawa ON	
CA	Urbandale Corporation		Ottawa ON	
CA	Claridge Homes (Carson) Inc.		Ottawa ON	
CA	South Nepean Development Corporation		Ottawa ON	
CA	City of Ottawa	Somerset Street between West of Preston Street to Preston St	Ottawa ON	
CA	Urbandale Corporation		Ottawa ON	
CA	Claridge Homes (Church St.) Inc.		Ottawa ON	
CA	Claridge Homes (Cooper St) Inc.		Ottawa ON	
CA	Taggart Residential Developments Ltd.		Ottawa ON	
CA	Urbandale Corporation		Ottawa ON	
CA	City of Ottawa	Gilmour Street (O'Connor to Metcalfe Streets)	Ottawa ON	
CA	Urbandale Corporation		Ottawa ON	
CA	Tartan Land Corporation and 1503916 Ontario Limited		Ottawa ON	
CA	South Nepean Development Corporation		Ottawa ON	
CA	Taggart Residential Developments Ltd.		Ottawa ON	
CA	South Nepean Development Corporation		Ottawa ON	
CA	Urbandale Corporation		Ottawa ON	

CA	Urbandale Corporation		Ottawa ON
CA	Urbandale Corporation		Ottawa ON
CA	Urbandale Corporation		Ottawa ON
CA	Urbandale Corporation		Ottawa ON
CA	Urbandale Corporation		Ottawa ON
CA	Urbandale Corporation		Ottawa ON
CA	Urbandale Corporation		Ottawa ON
CA	Taggart Construction Limited	Mobile Facility	Ottawa ON
CA	Taggart Residential Developments Ltd.		Ottawa ON
CA	Urbandale Corporation		Ottawa ON
CA	Taggart Residential Developments Ltd.		Ottawa ON
CA	Taggart Residential Developments Ltd.		Ottawa ON
CA	IPCF PROPERTIES INC.	BELL'S CORNERS, LOBLAWS	NEPEAN CITY ON
CA	R.M. OF OTTAWA-CARLETON	MACLAREN ST/BANK ST/CARTIER ST	OTTAWA CITY ON
CA	OTTAWA CITY	MACLAREN ST. COMBINED SEWERS	OTTAWA CITY ON
CA	OTTAWA CITY	LEWIS STREET	OTTAWA CITY ON
CA	R.M. OF OTTAWA-CARLETON	GILMOUR STREET	OTTAWA CITY ON
CA	CANLANDS DEVELOPMENT CORP.	METCALFE STREET	OTTAWA CITY ON
CA	R.M. OF OTTAWA-CARLETON	SOMERSET STREET	OTTAWA CITY ON
CA	THE DOUGLAS MACDONALD DEV. CORP.	COMMERCIAL PLAZA BANK STREET	OTTAWA CITY ON
CA	OTTAWA CITY	COOPER ST.	OTTAWA CITY ON
CA	MACDONALD DEVELOPMENT CORP.-PLAZA	EASEMENT-BANK STREET	OTTAWA CITY ON
CA	OTTAWA CITY	NEPEAN STREET	OTTAWA CITY ON

CA	The Filmore Inc.	Nepean Street	Ottawa ON	
CA	Claridge Homes (Carson) Inc.		Ottawa ON	
CA	City of Ottawa	Somerset St W	Ottawa ON	
CA	City of Ottawa	Somerset St W	Ottawa ON	
CA	OSSORY CANADA INC.	PRIVATE BLDG. BANK ST.	OTTAWA CITY ON	
CA	MACDONALD DEVELOPMENT CORP.	BANK ST.	OTTAWA CITY ON	
CFOT	BELL CANADA	STRANDHEAD DR NEPEAN (JOCKVALE) ON CA	ON	
CONV	Taggart Construction Limited	Bank Street	South Ottawa ON	
CONV	Loblaw Companies Limited		Ottawa ON	
CONV	Taggart Construction Limited		Ottawa ON	
EBR	Taggart Construction Limited	Mobile Facility Ottawa Ontario Ottawa	ON	
ECA	Claridge Homes (River Road) Inc.		Ottawa ON	K2P 0Y6
ECA	Claridge Homes (River Road) Inc.		Ottawa ON	K2P 0Y6
ECA	1578051 Ontario Inc., Operating as Tartan Homes		Ottawa ON	
ECA	Claridge Homes (Rockcliffe Mews) Inc.		Ottawa ON	K2P 0Y6
ECA	Urbandale Corporation	Red Spruce Street	Ottawa ON	K1G 2H5
ECA	Claridge Homes (Rockcliffe Mews) Inc.		Ottawa ON	K2P 0Y6
ECA	Urbandale Corporation		Ottawa ON	K1G 2H5
ECA	Urbandale Corporation		Ottawa ON	K1G 2H5
ECA	Claridge Homes (Clarion Hills) Inc.		Ottawa ON	K2P 0Y6
ECA	Taggart Commercial Developments Ltd.		Ottawa ON	K2P 1P9
ECA	South Nepean Development Corporation		Ottawa ON	K1P 0B6

ECA	Taggart Miller Environmental Services Inc.		Ottawa ON	K2P 1P9
ECA	Taggart Aggregates Ltd.	Mobile Facility	Ottawa ON	K1V 8Y3
ECA	Taggart Miller Environmental Services Inc.		Ottawa ON	K2P 1P9
ECA	Claridge Homes (Carson) Inc.		Ottawa ON	K2P 0Y6
ECA	Urbandale Corporation		Ottawa ON	K1G 2H5
ECA	South Nepean Development Corporation		Ottawa ON	K1P 0B6
ECA	Claridge Homes (Cedarview) Inc.		Ottawa ON	K2P 0Y6
ECA	Urbandale Corporation		Ottawa ON	K1G 2H5
ECA	Claridge Homes (Clarion Hills) Inc.		Ottawa ON	K2P 0Y6
ECA	Taggart Construction Limited	Mobile Facility	Ottawa ON	K1V 8Y3
EHS		Bank St	Ottawa ON	
EHS		Bank St	Ottawa ON	
GEN	Airport Golfland	Parkway RR#2 Metcalfe	Ottawa ON	K0A 2P0
GEN	Airport Golfland	Parkway RR#2 Metcalfe	Ottawa ON	K0A 2P0
GEN	Airport Golfland Parkway Farm	Parkway RR#2 Metcalfe	Ottawa ON	K0A 2P0
GEN	Airport Golfland Parkway Farm	Parkway RR#2 Metcalfe	Ottawa ON	K0A 2P0
GEN	Hydro Ottawa Ltd.	Bank St	Ottawa ON	
GEN	Airport Golfland	Parkway RR#2 Metcalfe	Ottawa ON	K0A 2P0
OOGW	Ottawa Dairy Well		NULL ON	
PTTW	Claridge Homes (Leitrim) Inc.		ON	
PTTW	Claridge Homes (Bruyere) Inc.		ON	
PTTW	1578051 Ontario Inc.	Havencrest Development Lots 19 and 20, Concession 4, geographic township of Nepean City of Ottawa CITY OF OTTAWA	ON	
RSC	CLARIDGE HOMES (CARSON) INC.	No Municipal Address	Ottawa ON	

SPL	SHELL CANADA PRODUCTS LTD.	TANK TRUCK (CARGO)	OTTAWA CITY ON
SPL	SHELL CANADA PRODUCTS LTD.	TANK TRUCK (CARGO)	OTTAWA CITY ON
SPL	SHELL CANADA PRODUCTS LTD.	TANK TRUCK (CARGO)	OTTAWA CITY ON
SPL	TAGGART SERVICES	TRAILER IN YARD TRANSPORT TRUCK (CARGO)	OTTAWA CITY ON
SPL	Bell Canada		Ottawa ON
SPL	Shell Canada Products Limited	Shell Canada	Ottawa ON
SPL	Loblaws Properties Limited	Loblaws	Ottawa ON
SPL	s.21<UNOFFICIAL>		Ottawa ON
SPL	s.21<UNOFFICIAL>		Ottawa ON
SPL	Taggart Aggregates Ltd.		Ottawa ON
SPL	Taggart Construction Limited		Ottawa ON
SPL	OC TRANSPOR	BANK ST. SOUTH MOTOR VEHICLE (OPERATING FLUID)	OTTAWA CITY ON
SPL	ESSO PETROLEUM CANADA	BANK STREET SERVICE STATION	OTTAWA CITY ON
SPL	TRANSPORT TRUCK	BANK ST. BRIDGE MOTOR VEHICLE (OPERATING FLUID)	OTTAWA CITY ON
SPL	SHELL CANADA PRODUCTS LTD.	TANK TRUCK (CARGO)	OTTAWA CITY ON
SPL	SHELL CANADA PRODUCTS LTD.	TANK TRUCK (CARGO)	OTTAWA CITY ON
SPL	SHELL CANADA PRODUCTS LTD.	TANK TRUCK (CARGO)	OTTAWA CITY ON
SPL	SHELL CANADA PRODUCTS LTD.	SERVICE STATION	OTTAWA CITY ON
SPL	LOBLAWS		OTTAWA CITY ON
SPL	FRANCIS FUELS	LEMIEUX FILTRATION PLANT TANK TRUCK (CARGO)	OTTAWA-CARLETON R. M. ON
SPL	SHELL CANADA PRODUCTS LTD.	TANK TRUCK (CARGO)	OTTAWA CITY ON
SPL	SHELL CANADA PRODUCTS LTD.	TANK TRUCK (CARGO)	OTTAWA CITY ON

SPL	SHELL CANADA PRODUCTS LTD.	TANK TRUCK (CARGO)	OTTAWA CITY ON	
WDS	Taggart Miller Environmental Services Inc.		Ottawa ON	K2P 1P9



# Unplottable Report

---

**Site:** *South Nepean Development Corporation*  
*Ottawa ON*

**Database:**  
*CA*

**Certificate #:** 9472-823Q7E  
**Application Year:** 2010  
**Issue Date:** 1/29/2010  
**Approval Type:** Municipal and Private Sewage Works  
**Status:** Approved  
**Application Type:**  
**Client Name:**  
**Client Address:**  
**Client City:**  
**Client Postal Code:**  
**Project Description:**  
**Contaminants:**  
**Emission Control:**

---

**Site:** *Urbandale Corporation*  
*Ottawa ON*

**Database:**  
*CA*

**Certificate #:** 8787-5YQRUU  
**Application Year:** 2004  
**Issue Date:** 5/10/2004  
**Approval Type:** Municipal and Private Sewage Works  
**Status:** Approved  
**Application Type:**  
**Client Name:**  
**Client Address:**  
**Client City:**  
**Client Postal Code:**  
**Project Description:**  
**Contaminants:**  
**Emission Control:**

---

**Site:** *Claridge Homes (Carson) Inc.*  
*Ottawa ON*

**Database:**  
*CA*

**Certificate #:** 8697-6Z5TCD  
**Application Year:** 2007  
**Issue Date:** 4/17/2007  
**Approval Type:** Municipal and Private Sewage Works  
**Status:** Approved  
**Application Type:**  
**Client Name:**  
**Client Address:**  
**Client City:**  
**Client Postal Code:**  
**Project Description:**  
**Contaminants:**  
**Emission Control:**

---

**Site:** *South Nepean Development Corporation*  
*Ottawa ON*

**Database:**  
*CA*

**Certificate #:** 8529-72CKGR

**Application Year:** 2007  
**Issue Date:** 5/7/2007  
**Approval Type:** Municipal and Private Sewage Works  
**Status:** Approved  
**Application Type:**  
**Client Name:**  
**Client Address:**  
**Client City:**  
**Client Postal Code:**  
**Project Description:**  
**Contaminants:**  
**Emission Control:**

---

**Site:** *City of Ottawa*  
*Somerset Street between West of Preston Street to Preston St Ottawa ON*

**Database:**  
*CA*

**Certificate #:** 8215-89TKG8  
**Application Year:** 2010  
**Issue Date:** 10/8/2010  
**Approval Type:** Municipal and Private Sewage Works  
**Status:** Approved  
**Application Type:**  
**Client Name:**  
**Client Address:**  
**Client City:**  
**Client Postal Code:**  
**Project Description:**  
**Contaminants:**  
**Emission Control:**

---

**Site:** *Urbandale Corporation*  
*Ottawa ON*

**Database:**  
*CA*

**Certificate #:** 8145-7TYK8L  
**Application Year:** 2009  
**Issue Date:** 7/17/2009  
**Approval Type:** Municipal and Private Sewage Works  
**Status:** Approved  
**Application Type:**  
**Client Name:**  
**Client Address:**  
**Client City:**  
**Client Postal Code:**  
**Project Description:**  
**Contaminants:**  
**Emission Control:**

---

**Site:** *Claridge Homes (Church St.) Inc.*  
*Ottawa ON*

**Database:**  
*CA*

**Certificate #:** 7739-5NWLL5  
**Application Year:** 2003  
**Issue Date:** 6/27/2003  
**Approval Type:** Municipal and Private Sewage Works  
**Status:** Approved  
**Application Type:**  
**Client Name:**  
**Client Address:**  
**Client City:**  
**Client Postal Code:**  
**Project Description:**  
**Contaminants:**  
**Emission Control:**

---

**Site:** Claridge Homes (Cooper St) Inc.  
Ottawa ON

**Database:**  
CA

**Certificate #:** 7666-5SKKLX  
**Application Year:** 2003  
**Issue Date:** 10/23/2003  
**Approval Type:** Municipal and Private Sewage Works  
**Status:** Approved  
**Application Type:**  
**Client Name:**  
**Client Address:**  
**Client City:**  
**Client Postal Code:**  
**Project Description:**  
**Contaminants:**  
**Emission Control:**

---

**Site:** Taggart Residential Developments Ltd.  
Ottawa ON

**Database:**  
CA

**Certificate #:** 7167-6SJU4P  
**Application Year:** 2006  
**Issue Date:** 8/17/2006  
**Approval Type:** Municipal and Private Sewage Works  
**Status:** Approved  
**Application Type:**  
**Client Name:**  
**Client Address:**  
**Client City:**  
**Client Postal Code:**  
**Project Description:**  
**Contaminants:**  
**Emission Control:**

---

**Site:** Urbandale Corporation  
Ottawa ON

**Database:**  
CA

**Certificate #:** 6829-6Y7RQX  
**Application Year:** 2007  
**Issue Date:** 2/19/2007  
**Approval Type:** Municipal and Private Sewage Works  
**Status:** Approved  
**Application Type:**  
**Client Name:**  
**Client Address:**  
**Client City:**  
**Client Postal Code:**  
**Project Description:**  
**Contaminants:**  
**Emission Control:**

---

**Site:** City of Ottawa  
Gilmour Street (O'Connor to Metcalfe Streets) Ottawa ON

**Database:**  
CA

**Certificate #:** 6597-5PZN2S  
**Application Year:** 2003  
**Issue Date:** 8/8/2003  
**Approval Type:** Municipal and Private Sewage Works  
**Status:** Approved  
**Application Type:**  
**Client Name:**  
**Client Address:**

**Client City:**  
**Client Postal Code:**  
**Project Description:**  
**Contaminants:**  
**Emission Control:**

---

**Site:** **Urbandale Corporation**  
**Ottawa ON**

**Database:**  
**CA**

**Certificate #:** 5942-6BWPUR  
**Application Year:** 2005  
**Issue Date:** 5/3/2005  
**Approval Type:** Municipal and Private Sewage Works  
**Status:** Approved  
**Application Type:**  
**Client Name:**  
**Client Address:**  
**Client City:**  
**Client Postal Code:**  
**Project Description:**  
**Contaminants:**  
**Emission Control:**

---

**Site:** **Tartan Land Corporation and 1503916 Ontario Limited**  
**Ottawa ON**

**Database:**  
**CA**

**Certificate #:** 5203-6DCNQK  
**Application Year:** 2005  
**Issue Date:** 6/16/2005  
**Approval Type:** Municipal and Private Sewage Works  
**Status:** Approved  
**Application Type:**  
**Client Name:**  
**Client Address:**  
**Client City:**  
**Client Postal Code:**  
**Project Description:**  
**Contaminants:**  
**Emission Control:**

---

**Site:** **South Nepean Development Corporation**  
**Ottawa ON**

**Database:**  
**CA**

**Certificate #:** 4639-6ZBK9E  
**Application Year:** 2007  
**Issue Date:** 3/25/2007  
**Approval Type:** Municipal and Private Sewage Works  
**Status:** Approved  
**Application Type:**  
**Client Name:**  
**Client Address:**  
**Client City:**  
**Client Postal Code:**  
**Project Description:**  
**Contaminants:**  
**Emission Control:**

---

**Site:** **Taggart Residential Developments Ltd.**  
**Ottawa ON**

**Database:**  
**CA**

**Certificate #:** 4595-77ZKND  
**Application Year:** 2007

**Issue Date:** 10/15/2007  
**Approval Type:** Municipal and Private Sewage Works  
**Status:** Approved  
**Application Type:**  
**Client Name:**  
**Client Address:**  
**Client City:**  
**Client Postal Code:**  
**Project Description:**  
**Contaminants:**  
**Emission Control:**

---

**Site:** South Nepean Development Corporation  
Ottawa ON

**Database:**  
CA

**Certificate #:** 4449-7XVU9J  
**Application Year:** 2009  
**Issue Date:** 11/18/2009  
**Approval Type:** Municipal and Private Sewage Works  
**Status:** Approved  
**Application Type:**  
**Client Name:**  
**Client Address:**  
**Client City:**  
**Client Postal Code:**  
**Project Description:**  
**Contaminants:**  
**Emission Control:**

---

**Site:** Urbandale Corporation  
Ottawa ON

**Database:**  
CA

**Certificate #:** 3681-7QWNXY  
**Application Year:** 2009  
**Issue Date:** 4/9/2009  
**Approval Type:** Municipal and Private Sewage Works  
**Status:** Approved  
**Application Type:**  
**Client Name:**  
**Client Address:**  
**Client City:**  
**Client Postal Code:**  
**Project Description:**  
**Contaminants:**  
**Emission Control:**

---

**Site:** Urbandale Corporation  
Ottawa ON

**Database:**  
CA

**Certificate #:** 2869-6KVTJC  
**Application Year:** 2006  
**Issue Date:** 1/12/2006  
**Approval Type:** Municipal and Private Sewage Works  
**Status:** Approved  
**Application Type:**  
**Client Name:**  
**Client Address:**  
**Client City:**  
**Client Postal Code:**  
**Project Description:**  
**Contaminants:**  
**Emission Control:**

---

---

**Site:** *Urbandale Corporation*  
*Ottawa ON*

**Database:**  
*CA*

**Certificate #:** 2169-5WVM7Y  
**Application Year:** 2004  
**Issue Date:** 3/12/2004  
**Approval Type:** Municipal and Private Sewage Works  
**Status:** Approved  
**Application Type:**  
**Client Name:**  
**Client Address:**  
**Client City:**  
**Client Postal Code:**  
**Project Description:**  
**Contaminants:**  
**Emission Control:**

---

**Site:** *Urbandale Corporation*  
*Ottawa ON*

**Database:**  
*CA*

**Certificate #:** 2160-765JJX  
**Application Year:** 2007  
**Issue Date:** 8/16/2007  
**Approval Type:** Municipal and Private Sewage Works  
**Status:** Approved  
**Application Type:**  
**Client Name:**  
**Client Address:**  
**Client City:**  
**Client Postal Code:**  
**Project Description:**  
**Contaminants:**  
**Emission Control:**

---

**Site:** *Urbandale Corporation*  
*Ottawa ON*

**Database:**  
*CA*

**Certificate #:** 1998-6Y7KJ9  
**Application Year:** 2007  
**Issue Date:** 2/12/2007  
**Approval Type:** Municipal and Private Sewage Works  
**Status:** Approved  
**Application Type:**  
**Client Name:**  
**Client Address:**  
**Client City:**  
**Client Postal Code:**  
**Project Description:**  
**Contaminants:**  
**Emission Control:**

---

**Site:** *Urbandale Corporation*  
*Ottawa ON*

**Database:**  
*CA*

**Certificate #:** 1830-6H3P2S  
**Application Year:** 2005  
**Issue Date:** 10/14/2005  
**Approval Type:** Municipal and Private Sewage Works  
**Status:** Approved  
**Application Type:**  
**Client Name:**  
**Client Address:**  
**Client City:**

**Client Postal Code:**  
**Project Description:**  
**Contaminants:**  
**Emission Control:**

---

**Site:** **Urbandale Corporation**  
**Ottawa ON**

**Database:**  
**CA**

**Certificate #:** 1712-6N6RR7  
**Application Year:** 2006  
**Issue Date:** 3/27/2006  
**Approval Type:** Municipal and Private Sewage Works  
**Status:** Approved  
**Application Type:**  
**Client Name:**  
**Client Address:**  
**Client City:**  
**Client Postal Code:**  
**Project Description:**  
**Contaminants:**  
**Emission Control:**

---

**Site:** **Taggart Construction Limited**  
**Mobile Facility Ottawa ON**

**Database:**  
**CA**

**Certificate #:** 0636-7KEL2F  
**Application Year:** 2008  
**Issue Date:** 11/19/2008  
**Approval Type:** Air  
**Status:** Approved  
**Application Type:**  
**Client Name:**  
**Client Address:**  
**Client City:**  
**Client Postal Code:**  
**Project Description:**  
**Contaminants:**  
**Emission Control:**

---

**Site:** **Taggart Residential Developments Ltd.**  
**Ottawa ON**

**Database:**  
**CA**

**Certificate #:** 0092-6MUKH2  
**Application Year:** 2006  
**Issue Date:** 3/13/2006  
**Approval Type:** Municipal and Private Sewage Works  
**Status:** Revoked and/or Replaced  
**Application Type:**  
**Client Name:**  
**Client Address:**  
**Client City:**  
**Client Postal Code:**  
**Project Description:**  
**Contaminants:**  
**Emission Control:**

---

**Site:** **Urbandale Corporation**  
**Ottawa ON**

**Database:**  
**CA**

**Certificate #:** 1130-6BLHGE  
**Application Year:** 2005  
**Issue Date:** 4/21/2005

**Approval Type:** Municipal and Private Sewage Works  
**Status:** Approved  
**Application Type:**  
**Client Name:**  
**Client Address:**  
**Client City:**  
**Client Postal Code:**  
**Project Description:**  
**Contaminants:**  
**Emission Control:**

---

**Site:** *Taggart Residential Developments Ltd.*  
*Ottawa ON*

**Database:**  
*CA*

**Certificate #:** 1090-89DRC4  
**Application Year:** 2010  
**Issue Date:** 9/23/2010  
**Approval Type:** Municipal and Private Sewage Works  
**Status:** Approved  
**Application Type:**  
**Client Name:**  
**Client Address:**  
**Client City:**  
**Client Postal Code:**  
**Project Description:**  
**Contaminants:**  
**Emission Control:**

---

**Site:** *Taggart Residential Developments Ltd.*  
*Ottawa ON*

**Database:**  
*CA*

**Certificate #:** 1047-6MPLMW  
**Application Year:** 2006  
**Issue Date:** 3/24/2006  
**Approval Type:** Municipal and Private Sewage Works  
**Status:** Approved  
**Application Type:**  
**Client Name:**  
**Client Address:**  
**Client City:**  
**Client Postal Code:**  
**Project Description:**  
**Contaminants:**  
**Emission Control:**

---

**Site:** *IPCF PROPERTIES INC.*  
*BELL'S CORNERS, LOBLAWS NEPEAN CITY ON*

**Database:**  
*CA*

**Certificate #:** 8-4033-96-  
**Application Year:** 96  
**Issue Date:** 2/22/1996  
**Approval Type:** Industrial air  
**Status:** Approved  
**Application Type:**  
**Client Name:**  
**Client Address:**  
**Client City:**  
**Client Postal Code:**  
**Project Description:** COMMERCIAL KITCHEN EXHAUST  
**Contaminants:** Odour/Fumes  
**Emission Control:** No Controls,



**Site:** R.M. OF OTTAWA-CARLETON  
MACLAREN ST/BANK ST/CARTIER ST OTTAWA CITY ON

**Database:**  
CA

**Certificate #:** 7-0590-97-  
**Application Year:** 97  
**Issue Date:** 7/7/1997  
**Approval Type:** Municipal water  
**Status:** Approved  
**Application Type:**  
**Client Name:**  
**Client Address:**  
**Client City:**  
**Client Postal Code:**  
**Project Description:**  
**Contaminants:**  
**Emission Control:**

---

**Site:** OTTAWA CITY  
MACLAREN ST. COMBINED SEWERS OTTAWA CITY ON

**Database:**  
CA

**Certificate #:** 3-0270-97-  
**Application Year:** 97  
**Issue Date:** 5/7/1997  
**Approval Type:** Municipal sewage  
**Status:** Approved  
**Application Type:**  
**Client Name:**  
**Client Address:**  
**Client City:**  
**Client Postal Code:**  
**Project Description:**  
**Contaminants:**  
**Emission Control:**

---

**Site:** OTTAWA CITY  
LEWIS STREET OTTAWA CITY ON

**Database:**  
CA

**Certificate #:** 3-0978-95-  
**Application Year:** 95  
**Issue Date:** 9/18/1995  
**Approval Type:** Municipal sewage  
**Status:** Approved  
**Application Type:**  
**Client Name:**  
**Client Address:**  
**Client City:**  
**Client Postal Code:**  
**Project Description:**  
**Contaminants:**  
**Emission Control:**

---

**Site:** R.M. OF OTTAWA-CARLETON  
GILMOUR STREET OTTAWA CITY ON

**Database:**  
CA

**Certificate #:** 7-0854-87-  
**Application Year:** 87  
**Issue Date:** 6/19/1987  
**Approval Type:** Municipal water  
**Status:** Approved  
**Application Type:**  
**Client Name:**  
**Client Address:**  
**Client City:**  
**Client Postal Code:**

**Project Description:**  
**Contaminants:**  
**Emission Control:**

---

**Site:** CANLANDS DEVELOPMENT CORP.  
METCALFE STREET OTTAWA CITY ON

**Database:**  
CA

**Certificate #:** 7-0765-89-  
**Application Year:** 89  
**Issue Date:** 5/12/1989  
**Approval Type:** Municipal water  
**Status:** Approved  
**Application Type:**  
**Client Name:**  
**Client Address:**  
**Client City:**  
**Client Postal Code:**  
**Project Description:**  
**Contaminants:**  
**Emission Control:**

---

**Site:** R.M. OF OTTAWA-CARLETON  
SOMERSET STREET OTTAWA CITY ON

**Database:**  
CA

**Certificate #:** 7-0096-88-  
**Application Year:** 88  
**Issue Date:** 2/10/1988  
**Approval Type:** Municipal water  
**Status:** Approved  
**Application Type:**  
**Client Name:**  
**Client Address:**  
**Client City:**  
**Client Postal Code:**  
**Project Description:**  
**Contaminants:**  
**Emission Control:**

---

**Site:** THE DOUGLAS MACDONALD DEV. CORP.  
COMMERCIAL PLAZA BANK STREET OTTAWA CITY ON

**Database:**  
CA

**Certificate #:** 7-1304-86-  
**Application Year:** 86  
**Issue Date:** 10/28/1986  
**Approval Type:** Municipal water  
**Status:** Approved  
**Application Type:**  
**Client Name:**  
**Client Address:**  
**Client City:**  
**Client Postal Code:**  
**Project Description:**  
**Contaminants:**  
**Emission Control:**

---

**Site:** OTTAWA CITY  
COOPER ST. OTTAWA CITY ON

**Database:**  
CA

**Certificate #:** 3-1897-88-  
**Application Year:** 88  
**Issue Date:** 10/14/1988  
**Approval Type:** Municipal sewage

Status: Approved  
Application Type:  
Client Name:  
Client Address:  
Client City:  
Client Postal Code:  
Project Description:  
Contaminants:  
Emission Control:

---

**Site:** MACDONALD DEVELOPMENT CORP.-PLAZA  
EASEMENT-BANK STREET OTTAWA CITY ON

**Database:**  
CA

Certificate #: 3-1864-86-  
Application Year: 86  
Issue Date: 12/19/1986  
Approval Type: Municipal sewage  
Status: Approved  
Application Type:  
Client Name:  
Client Address:  
Client City:  
Client Postal Code:  
Project Description:  
Contaminants:  
Emission Control:

---

**Site:** OTTAWA CITY  
NEPEAN STREET OTTAWA CITY ON

**Database:**  
CA

Certificate #: 3-0887-87-  
Application Year: 87  
Issue Date: 6/15/1987  
Approval Type: Municipal sewage  
Status: Approved  
Application Type:  
Client Name:  
Client Address:  
Client City:  
Client Postal Code:  
Project Description:  
Contaminants:  
Emission Control:

---

**Site:** The Filmore Inc.  
Nepean Street Ottawa ON

**Database:**  
CA

Certificate #: 9532-62ULPC  
Application Year: 2004  
Issue Date: 7/14/2004  
Approval Type: Municipal and Private Sewage Works  
Status: Approved  
Application Type:  
Client Name:  
Client Address:  
Client City:  
Client Postal Code:  
Project Description:  
Contaminants:  
Emission Control:

---

**Site:** Claridge Homes (Carson) Inc.

**Database:**  
CA

**Ottawa ON**

**Certificate #:** 9611-7PUSMB  
**Application Year:** 2009  
**Issue Date:** 3/9/2009  
**Approval Type:** Municipal and Private Sewage Works  
**Status:** Approved  
**Application Type:**  
**Client Name:**  
**Client Address:**  
**Client City:**  
**Client Postal Code:**  
**Project Description:**  
**Contaminants:**  
**Emission Control:**

---

**Site:** **City of Ottawa**  
**Somerset St W Ottawa ON**

**Database:**  
**CA**

**Certificate #:** 0195-8HMLH2  
**Application Year:** 2011  
**Issue Date:** 6/15/2011  
**Approval Type:** Municipal and Private Sewage Works  
**Status:** Approved  
**Application Type:**  
**Client Name:**  
**Client Address:**  
**Client City:**  
**Client Postal Code:**  
**Project Description:**  
**Contaminants:**  
**Emission Control:**

---

**Site:** **City of Ottawa**  
**Somerset St W Ottawa ON**

**Database:**  
**CA**

**Certificate #:** 6180-8JKNNV  
**Application Year:** 2011  
**Issue Date:** 7/22/2011  
**Approval Type:** Municipal and Private Sewage Works  
**Status:** Approved  
**Application Type:**  
**Client Name:**  
**Client Address:**  
**Client City:**  
**Client Postal Code:**  
**Project Description:**  
**Contaminants:**  
**Emission Control:**

---

**Site:** **OSSORY CANADA INC.**  
**PRIVATE BLDG. BANK ST. OTTAWA CITY ON**

**Database:**  
**CA**

**Certificate #:** 3-0515-87-  
**Application Year:** 87  
**Issue Date:** 4/23/1987  
**Approval Type:** Municipal sewage  
**Status:** Approved  
**Application Type:**  
**Client Name:**  
**Client Address:**  
**Client City:**  
**Client Postal Code:**  
**Project Description:**

**Contaminants:**  
**Emission Control:**

---

**Site:** **MACDONALD DEVELOPMENT CORP.**  
**BANK ST. OTTAWA CITY ON**

**Database:**  
**CA**

**Certificate #:** 3-1072-88-  
**Application Year:** 88  
**Issue Date:** 9/28/1988  
**Approval Type:** Municipal sewage  
**Status:** Approved  
**Application Type:**  
**Client Name:**  
**Client Address:**  
**Client City:**  
**Client Postal Code:**  
**Project Description:**  
**Contaminants:**  
**Emission Control:**

---

**Site:** **BELL CANADA**  
**STRANDHEAD DR NEPEAN (JOCKVALE) ON CA ON**

**Database:**  
**CFOT**

<b>Licence No:</b>		<b>Item Description:</b>	Fuel Oil Tank
<b>Registration No:</b>		<b>Instance Type:</b>	FS Fuel Oil Tank
<b>Posse File No:</b>		<b>Facility Type:</b>	FS Fuel Oil Tank
<b>Posse Reg No:</b>		<b>Fuel Type:</b>	Fuel Oil
<b>Status Name:</b>		<b>Distributor:</b>	
<b>Tank Type:</b>	Single Wall UST	<b>Letter Sent:</b>	
<b>Tank Size:</b>	5072	<b>Comments:</b>	
<b>Tank Material:</b>	Fiberglass (FRP)	<b>Corrosion Protect:</b>	Fiberglass
<b>Instance No:</b>	61732522	<b>Province:</b>	
<b>Inst Creation Date:</b>	3/2/2009	<b>Nbr:</b>	
<b>Inst Install Date:</b>	3/2/2009	<b>Context:</b>	FS Fuel Oil Tank
<b>Item:</b>	FS FUEL OIL TANK		
<b>Tank Age (as of 05/1992):</b>			
<b>Device Installed Location:</b>	STRANDHEAD DR NEPEAN (JOCKVALE) ON CA		
<b>Description:</b>	NULL		
<b>Contact Name:</b>			
<b>Contact Address:</b>			
<b>Contact Address2:</b>			
<b>Contact Suite:</b>			
<b>Contact City:</b>			
<b>Contact Prov:</b>			
<b>Contact Postal:</b>			

---

**Site:** **Taggart Construction Limited**  
**Bank Street South Ottawa ON**

**Database:**  
**CONV**

<b>File No:</b>	010503	<b>Location:</b>	
<b>Crown Brief No:</b>		<b>Region:</b>	
<b>Court Location:</b>		<b>Ministry District:</b>	
<b>Publication City:</b>			
<b>Publication Title:</b>			
<b>Act:</b>			
<b>Act(s):</b>			
<b>First Matter:</b>			
<b>Second Matter:</b>			
<b>Investigation 1:</b>			
<b>Investigation 2:</b>			
<b>Penalty Imposed:</b>			
<b>Description:</b>	On December 3, 2009, Taggart Construction Limited pleaded guilty to one violation under the Ontario Water Resources Act for failing to comply with a Provincial Officer Order to submit weekly water taking records showing daily water taking volumes. The company was contracted to install municipal services for the Findlay Creek		

Subdivision located on Bank Street in South Ottawa. A ministry inspection of the construction site in the fall of 2007 revealed concerns with water taking activities and a Provincial Officer Order was issued. One of the requirements of the Order, related to keeping accurate water taking records and submitting them to the ministry, was not complied with. The company was charged following an investigation by the ministry's Investigations and Enforcement Branch and was fined \$5,000 plus victim fine surcharge. The company was given 30 days to pay the fine.

**Background:**

**URL:**

**Additional Details**

**Publication Date:**  
**Count:** 1  
**Act:** Provincial Officer Order  
**Regulation:**  
**Section:**  
**Act/Regulation/Section:** Provincial Officer Order  
**Date of Offence:**  
**Date of Conviction:**  
**Date Charged:** December 3, 2009  
**Charge Disposition:** fine, victim fine surcharge  
**Fine:** \$5,000  
**Synopsis:**

---

**Site:** **Loblaw Companies Limited**  
**Ottawa ON**

**Database:**  
**CONV**

**File No:** 097267

**Location:**  
**Region:**  
**Ministry District:**

**Crown Brief No:**  
**Court Location:**  
**Publication City:**  
**Publication Title:**  
**Act:**  
**Act(s):**  
**First Matter:**  
**Second Matter:**  
**Investigation 1:**  
**Investigation 2:**  
**Penalty Imposed:**  
**Description:**

On April 19, 2011, Loblaw Companies Limited/Les Compagnies Loblaw Limitee pleaded guilty to one violation under the Environmental Protection Act for causing the discharge of a refrigerant into the air within a building or into the natural environment. The Court heard that the company owns and operates a property in Ottawa. The company uses a refrigeration contractor to install, maintain and service the equipment at this location. During such work, a release of refrigerant was reported to the ministry. The release was inside a building that was vented via exhaust fans to the natural environment. The refrigerant contains hydrochlorofluorocarbon and is considered an ozone depleting substance. The company was charged following an investigation by the ministry's Investigations and Enforcement Branch. The company was fined \$30,000 plus a victim fine surcharge and was given 30 days to pay the fine.

**Background:**

**URL:**

**Additional Details**

**Publication Date:**  
**Count:** 1  
**Act:** EPA  
**Regulation:**  
**Section:**  
**Act/Regulation/Section:** EPA  
**Date of Offence:**  
**Date of Conviction:**  
**Date Charged:** April 19, 2011  
**Charge Disposition:** fine, victim fine surcharge  
**Fine:** \$30,000  
**Synopsis:**

**Site:** Taggart Construction Limited  
Ottawa ON

**Database:**  
CONV

**File No:** 012802  
**Crown Brief No:**  
**Court Location:**  
**Publication City:**  
**Publication Title:**  
**Act:**  
**Act(s):**  
**First Matter:**  
**Second Matter:**  
**Investigation 1:**  
**Investigation 2:**  
**Penalty Imposed:**  
**Description:**

**Location:**  
**Region:**  
**Ministry District:**

Taggart Construction Limited, Paterson Group Inc. and Robert Passmore have been fined \$5,000 each, totalling \$15,000 plus a victim fine surcharge, after pleading guilty on January 15, 2009 to violations under the Ontario Water Resources Act. Taggart Construction Limited and Paterson Group Inc. were convicted of failing to comply with a Provincial Officer Order by taking more than 50,000 litres of water per day, and Mr. Passmore was convicted of giving false or misleading information to the ministry. The parties were given six months to pay the fine. The Court heard that Taggart Construction Limited was contracted by a developer to install municipal services at a subdivision in Ottawa which required dewatering activities. After being issued a Provincial Officer Order to restrict water taking activities to below 50,000 litres per day until a permit had been obtained, Taggart hired Paterson Group Inc. to submit an application for the permit. Taggart then pumped over 50,000 litres of water based on information provided by Paterson Group employee, Mr. Passmore, that the go ahead to pump had been given when a permit had yet to be issued. In an interview with ministry investigators, Mr. Passmore denied giving Taggart verbal approval to pump in excess of 50,000 litres per day. Taggart Construction Limited, Paterson Group Inc. and Mr. Passmore were charged following an investigation by the Ministry of the Environment's Investigations and Enforcement Branch.

**Background:**  
**URL:**

**Additional Details**

**Publication Date:**  
**Count:** 1  
**Act:** OWRA  
**Regulation:**  
**Section:**  
**Act/Regulation/Section:** OWRA  
**Date of Offence:**  
**Date of Conviction:**  
**Date Charged:** January 15, 2009  
**Charge Disposition:** fine, victim fine surcharge  
**Fine:** \$5,000  
**Synopsis:**

**Site:** Taggart Construction Limited  
Mobile Facility Ottawa Ontario Ottawa ON

**Database:**  
EBR

**EBR Registry No:** IA07E0165  
**Ministry Ref No:** 8556-6XWUA3  
**Notice Type:** Instrument Decision  
**Notice Stage:** 803008003  
**Notice Date:** December 09, 2008  
**Proposal Date:** January 30, 2007  
**Year:** 2007  
**Instrument Type:** (EPA s. 9) - Approval for discharge into the natural environment other than water (i.e. Air)  
**Off Instrument Name:**  
**Posted By:**  
**Company Name:** Taggart Construction Limited  
**Site Address:**  
**Location Other:**  
**Proponent Name:**  
**Proponent Address:** 3187 Albion Rd S, Ottawa Ontario, K1V 8Y3  
**Comment Period:**  
**URL:**

**Decision Posted:**  
**Exception Posted:**  
**Section:**  
**Act 1:**  
**Act 2:**  
**Site Location Map:**

**Site Location Details:**

Mobile Facility Ottawa Ontario Ottawa

---

**Site:** *Claridge Homes (River Road) Inc.*  
Ottawa ON K2P 0Y6

**Database:**  
[ECA](#)

**Approval No:** 6213-AC9MCQ  
**Approval Date:** 2016-08-08  
**Status:** Approved  
**Record Type:** ECA  
**Link Source:** IDS  
**SWP Area Name:**  
**Approval Type:** ECA-MUNICIPAL AND PRIVATE SEWAGE WORKS  
**Project Type:** MUNICIPAL AND PRIVATE SEWAGE WORKS  
**Address:**  
**Full Address:**  
**Full PDF Link:** <https://www.accessenvironment.ene.gov.on.ca/instruments/2437-AA4KMK-14.pdf>

**MOE District:**  
**City:**  
**Longitude:**  
**Latitude:**  
**Geometry X:**  
**Geometry Y:**

---

**Site:** *Claridge Homes (River Road) Inc.*  
Ottawa ON K2P 0Y6

**Database:**  
[ECA](#)

**Approval No:** 2726-AACLFH  
**Approval Date:** 2016-06-02  
**Status:** Approved  
**Record Type:** ECA  
**Link Source:** IDS  
**SWP Area Name:**  
**Approval Type:** ECA-MUNICIPAL AND PRIVATE SEWAGE WORKS  
**Project Type:** MUNICIPAL AND PRIVATE SEWAGE WORKS  
**Address:**  
**Full Address:**  
**Full PDF Link:** <https://www.accessenvironment.ene.gov.on.ca/instruments/3677-AA4KJR-14.pdf>

**MOE District:**  
**City:**  
**Longitude:**  
**Latitude:**  
**Geometry X:**  
**Geometry Y:**

---

**Site:** *1578051 Ontario Inc., Operating as Tartan Homes*  
Ottawa ON

**Database:**  
[ECA](#)

**Approval No:** 1573-98LNFS  
**Approval Date:** 2013-06-24  
**Status:** Approved  
**Record Type:** ECA  
**Link Source:** IDS  
**SWP Area Name:**  
**Approval Type:** ECA-MUNICIPAL AND PRIVATE SEWAGE WORKS  
**Project Type:** MUNICIPAL AND PRIVATE SEWAGE WORKS  
**Address:**  
**Full Address:**  
**Full PDF Link:** <https://www.accessenvironment.ene.gov.on.ca/instruments/9856-97AR27-14.pdf>

**MOE District:**  
**City:**  
**Longitude:**  
**Latitude:**  
**Geometry X:**  
**Geometry Y:**

---

**Site:** *Claridge Homes (Rockcliffe Mews) Inc.*  
Ottawa ON K2P 0Y6

**Database:**  
[ECA](#)

**Approval No:** 4048-4VFRHS  
**Approval Date:** 2001-04-03  
**Status:** Approved  
**Record Type:** ECA  
**Link Source:** IDS  
**SWP Area Name:**  
**Approval Type:** ECA-MUNICIPAL AND PRIVATE SEWAGE WORKS  
**Project Type:** MUNICIPAL AND PRIVATE SEWAGE WORKS  
**Address:**

**MOE District:**  
**City:**  
**Longitude:**  
**Latitude:**  
**Geometry X:**  
**Geometry Y:**



Full Address:  
Full PDF Link:

<https://www.accessenvironment.ene.gov.on.ca/instruments/4768-4VEQD2-14.pdf>

---

**Site:** *Urbandale Corporation*  
*Red Spruce Street Ottawa ON K1G 2H5*

**Database:**  
*ECA*

**Approval No:** 5275-4RCLW2  
**Approval Date:** 2000-11-24  
**Status:** Approved  
**Record Type:** ECA  
**Link Source:** IDS  
**SWP Area Name:**  
**Approval Type:** ECA-MUNICIPAL AND PRIVATE SEWAGE WORKS  
**Project Type:** MUNICIPAL AND PRIVATE SEWAGE WORKS  
**Address:** Red Spruce Street  
**Full Address:**  
**Full PDF Link:** <https://www.accessenvironment.ene.gov.on.ca/instruments/7247-4R5JWE-14.pdf>

**MOE District:**  
**City:**  
**Longitude:**  
**Latitude:**  
**Geometry X:**  
**Geometry Y:**

---

**Site:** *Claridge Homes (Rockcliffe Mews) Inc.*  
*Ottawa ON K2P 0Y6*

**Database:**  
*ECA*

**Approval No:** 5073-4VFQUZ  
**Approval Date:** 2001-04-03  
**Status:** Approved  
**Record Type:** ECA  
**Link Source:** IDS  
**SWP Area Name:**  
**Approval Type:** ECA-Municipal and Private Water Works  
**Project Type:** Municipal and Private Water Works  
**Address:**  
**Full Address:**  
**Full PDF Link:**

**MOE District:**  
**City:**  
**Longitude:**  
**Latitude:**  
**Geometry X:**  
**Geometry Y:**

---

**Site:** *Urbandale Corporation*  
*Ottawa ON K1G 2H5*

**Database:**  
*ECA*

**Approval No:** 8787-5YQRUU  
**Approval Date:** 2004-05-10  
**Status:** Approved  
**Record Type:** ECA  
**Link Source:** IDS  
**SWP Area Name:**  
**Approval Type:** ECA-MUNICIPAL AND PRIVATE SEWAGE WORKS  
**Project Type:** MUNICIPAL AND PRIVATE SEWAGE WORKS  
**Address:**  
**Full Address:**  
**Full PDF Link:** <https://www.accessenvironment.ene.gov.on.ca/instruments/3747-5YPLC8-14.pdf>

**MOE District:**  
**City:**  
**Longitude:**  
**Latitude:**  
**Geometry X:**  
**Geometry Y:**

---

**Site:** *Urbandale Corporation*  
*Ottawa ON K1G 2H5*

**Database:**  
*ECA*

**Approval No:** 4781-4ZEKPM  
**Approval Date:** 2001-08-21  
**Status:** Approved  
**Record Type:** ECA  
**Link Source:** IDS  
**SWP Area Name:**  
**Approval Type:** ECA-INDUSTRIAL SEWAGE WORKS  
**Project Type:** INDUSTRIAL SEWAGE WORKS  
**Address:**  
**Full Address:**  
**Full PDF Link:** <https://www.accessenvironment.ene.gov.on.ca/instruments/1402-4Z2HBD-14.pdf>

**MOE District:**  
**City:**  
**Longitude:**  
**Latitude:**  
**Geometry X:**  
**Geometry Y:**

---

**Site:** Claridge Homes (Clarion Hills) Inc.  
Ottawa ON K2P 0Y6

**Database:**  
ECA

**Approval No:** 1177-4Y4LGJ  
**Approval Date:** 2001-07-05  
**Status:** Approved  
**Record Type:** ECA  
**Link Source:** IDS  
**SWP Area Name:**  
**Approval Type:** ECA-MUNICIPAL AND PRIVATE SEWAGE WORKS  
**Project Type:** MUNICIPAL AND PRIVATE SEWAGE WORKS  
**Address:**  
**Full Address:**  
**Full PDF Link:** <https://www.accessenvironment.ene.gov.on.ca/instruments/6213-4Y3PCG-14.pdf>

**MOE District:**  
**City:**  
**Longitude:**  
**Latitude:**  
**Geometry X:**  
**Geometry Y:**

---

**Site:** Taggart Commercial Developments Ltd.  
Ottawa ON K2P 1P9

**Database:**  
ECA

**Approval No:** 7279-9A3ND2  
**Approval Date:** 2013-07-31  
**Status:** Approved  
**Record Type:** ECA  
**Link Source:** IDS  
**SWP Area Name:**  
**Approval Type:** ECA-MUNICIPAL AND PRIVATE SEWAGE WORKS  
**Project Type:** MUNICIPAL AND PRIVATE SEWAGE WORKS  
**Address:**  
**Full Address:**  
**Full PDF Link:** <https://www.accessenvironment.ene.gov.on.ca/instruments/8903-99ELG5-14.pdf>

**MOE District:**  
**City:**  
**Longitude:**  
**Latitude:**  
**Geometry X:**  
**Geometry Y:**

---

**Site:** South Nepean Development Corporation  
Ottawa ON K1P 0B6

**Database:**  
ECA

**Approval No:** 4449-7XVU9J  
**Approval Date:** 2009-11-18  
**Status:** Approved  
**Record Type:** ECA  
**Link Source:** IDS  
**SWP Area Name:**  
**Approval Type:** ECA-MUNICIPAL AND PRIVATE SEWAGE WORKS  
**Project Type:** MUNICIPAL AND PRIVATE SEWAGE WORKS  
**Address:**  
**Full Address:**  
**Full PDF Link:** <https://www.accessenvironment.ene.gov.on.ca/instruments/3074-7XRQV2-14.pdf>

**MOE District:**  
**City:**  
**Longitude:**  
**Latitude:**  
**Geometry X:**  
**Geometry Y:**

---

**Site:** Taggart Miller Environmental Services Inc.  
Ottawa ON K2P 1P9

**Database:**  
ECA

**Approval No:** 2172-BAGR2C  
**Approval Date:** 2019-10-07  
**Status:** Approved  
**Record Type:** ECA  
**Link Source:** IDS  
**SWP Area Name:**  
**Approval Type:** ECA-AIR  
**Project Type:** AIR  
**Address:**  
**Full Address:**  
**Full PDF Link:** <https://www.accessenvironment.ene.gov.on.ca/instruments/0412-AW7KNR-14.pdf>

**MOE District:**  
**City:**  
**Longitude:**  
**Latitude:**  
**Geometry X:**  
**Geometry Y:**

**Site:** *Taggart Aggregates Ltd.*  
*Mobile Facility Ottawa ON K1V 8Y3*

**Database:**  
*ECA*

**Approval No:** 2795-BB6LGF  
**Approval Date:** 2019-09-03  
**Status:** Approved  
**Record Type:** ECA  
**Link Source:** IDS  
**SWP Area Name:**  
**Approval Type:** ECA-AIR  
**Project Type:** AIR  
**Address:** Mobile Facility  
**Full Address:**  
**Full PDF Link:** <https://www.accessenvironment.ene.gov.on.ca/instruments/1998-B6BKSQ-14.pdf>

**MOE District:**  
**City:**  
**Longitude:**  
**Latitude:**  
**Geometry X:**  
**Geometry Y:**

**Site:** *Taggart Miller Environmental Services Inc.*  
*Ottawa ON K2P 1P9*

**Database:**  
*ECA*

**Approval No:** 4742-B3ULFF  
**Approval Date:** 2019-03-07  
**Status:** Approved  
**Record Type:** ECA  
**Link Source:** IDS  
**SWP Area Name:**  
**Approval Type:** ECA-INDUSTRIAL SEWAGE WORKS  
**Project Type:** INDUSTRIAL SEWAGE WORKS  
**Address:**  
**Full Address:**  
**Full PDF Link:** <https://www.accessenvironment.ene.gov.on.ca/instruments/9364-AW7KFR-13.pdf>

**MOE District:**  
**City:**  
**Longitude:**  
**Latitude:**  
**Geometry X:**  
**Geometry Y:**

**Site:** *Claridge Homes (Carson) Inc.*  
*Ottawa ON K2P 0Y6*

**Database:**  
*ECA*

**Approval No:** 8741-AU3KP5  
**Approval Date:** 2017-12-20  
**Status:** Approved  
**Record Type:** ECA  
**Link Source:** IDS  
**SWP Area Name:**  
**Approval Type:** ECA-MUNICIPAL AND PRIVATE SEWAGE WORKS  
**Project Type:** MUNICIPAL AND PRIVATE SEWAGE WORKS  
**Address:**  
**Full Address:**  
**Full PDF Link:** <https://www.accessenvironment.ene.gov.on.ca/instruments/1645-ATXMXA-14.pdf>

**MOE District:**  
**City:**  
**Longitude:**  
**Latitude:**  
**Geometry X:**  
**Geometry Y:**

**Site:** *Urbandale Corporation*  
*Ottawa ON K1G 2H5*

**Database:**  
*ECA*

**Approval No:** 0666-5YQRZ3  
**Approval Date:** 2004-05-10  
**Status:** Approved  
**Record Type:** ECA  
**Link Source:** IDS  
**SWP Area Name:**  
**Approval Type:** ECA-Municipal Drinking Water Systems  
**Project Type:** Municipal Drinking Water Systems  
**Address:**  
**Full Address:**  
**Full PDF Link:**

**MOE District:**  
**City:**  
**Longitude:**  
**Latitude:**  
**Geometry X:**  
**Geometry Y:**

**Site:** *South Nepean Development Corporation*  
*Ottawa ON K1P 0B6*

**Database:**  
*ECA*

**Approval No:** 9472-823Q7E  
**Approval Date:** 2010-01-29  
**Status:** Approved  
**Record Type:** ECA  
**Link Source:** IDS  
**SWP Area Name:**  
**Approval Type:** ECA-MUNICIPAL AND PRIVATE SEWAGE WORKS  
**Project Type:** MUNICIPAL AND PRIVATE SEWAGE WORKS  
**Address:**  
**Full Address:**  
**Full PDF Link:** <https://www.accessenvironment.ene.gov.on.ca/instruments/1781-7YHPPP-14.pdf>

**MOE District:**  
**City:**  
**Longitude:**  
**Latitude:**  
**Geometry X:**  
**Geometry Y:**

---

**Site:** **Claridge Homes (Cedarview) Inc.**  
**Ottawa ON K2P 0Y6**

**Database:**  
**ECA**

**Approval No:** 9183-974NHU  
**Approval Date:** 2013-04-30  
**Status:** Approved  
**Record Type:** ECA  
**Link Source:** IDS  
**SWP Area Name:**  
**Approval Type:** ECA-MUNICIPAL AND PRIVATE SEWAGE WORKS  
**Project Type:** MUNICIPAL AND PRIVATE SEWAGE WORKS  
**Address:**  
**Full Address:**  
**Full PDF Link:** <https://www.accessenvironment.ene.gov.on.ca/instruments/8046-967RNG-14.pdf>

**MOE District:**  
**City:**  
**Longitude:**  
**Latitude:**  
**Geometry X:**  
**Geometry Y:**

---

**Site:** **Urbandale Corporation**  
**Ottawa ON K1G 2H5**

**Database:**  
**ECA**

**Approval No:** 1830-6H3P2S  
**Approval Date:** 2005-10-14  
**Status:** Approved  
**Record Type:** ECA  
**Link Source:** IDS  
**SWP Area Name:**  
**Approval Type:** ECA-MUNICIPAL AND PRIVATE SEWAGE WORKS  
**Project Type:** MUNICIPAL AND PRIVATE SEWAGE WORKS  
**Address:**  
**Full Address:**  
**Full PDF Link:** <https://www.accessenvironment.ene.gov.on.ca/instruments/9122-6F6R74-14.pdf>

**MOE District:**  
**City:**  
**Longitude:**  
**Latitude:**  
**Geometry X:**  
**Geometry Y:**

---

**Site:** **Claridge Homes (Clarion Hills) Inc.**  
**Ottawa ON K2P 0Y6**

**Database:**  
**ECA**

**Approval No:** 4038-4Y4LCL  
**Approval Date:** 2001-07-05  
**Status:** Approved  
**Record Type:** ECA  
**Link Source:** IDS  
**SWP Area Name:**  
**Approval Type:** ECA-Municipal and Private Water Works  
**Project Type:** Municipal and Private Water Works  
**Address:**  
**Full Address:**  
**Full PDF Link:**

**MOE District:**  
**City:**  
**Longitude:**  
**Latitude:**  
**Geometry X:**  
**Geometry Y:**

---

**Site:** **Taggart Construction Limited**  
**Mobile Facility Ottawa ON K1V 8Y3**

**Database:**  
**ECA**

**Approval No:** 0636-7KEL2F  
**Approval Date:** 2008-11-19  
**MOE District:**  
**City:**

**Status:** Approved  
**Record Type:** ECA  
**Link Source:** IDS  
**SWP Area Name:**  
**Approval Type:** ECA-AIR  
**Project Type:** AIR  
**Address:** Mobile Facility  
**Full Address:**  
**Full PDF Link:** <https://www.accessenvironment.ene.gov.on.ca/instruments/8556-6XWUA3-14.pdf>

**Longitude:**  
**Latitude:**  
**Geometry X:**  
**Geometry Y:**

---

**Site:** Bank St Ottawa ON

**Database:**  
EHS

**Order No:** 20031121005  
**Status:** C  
**Report Type:** Basic Report  
**Report Date:** 11/25/03  
**Date Received:** 11/21/03  
**Previous Site Name:**  
**Lot/Building Size:**  
**Additional Info Ordered:**

**Nearest Intersection:** See Faxed Map  
**Municipality:**  
**Client Prov/State:** ON  
**Search Radius (km):** 0.50  
**X:** -75.654252  
**Y:** 45.363635

---

**Site:** Bank St Ottawa ON

**Database:**  
EHS

**Order No:** 20060427021  
**Status:** C  
**Report Type:** Custom Report  
**Report Date:** 5/5/2006  
**Date Received:** 4/26/2006  
**Previous Site Name:**  
**Lot/Building Size:**  
**Additional Info Ordered:**

**Nearest Intersection:**  
**Municipality:**  
**Client Prov/State:** ON  
**Search Radius (km):** 0.25  
**X:** -75.670288  
**Y:** 45.364953

---

**Site:** Airport Golfland  
Parkway RR#2 Metcalfe Ottawa ON K0A 2P0

**Database:**  
GEN

**Generator No:** ON6445050  
**Status:**  
**Approval Years:** 2016  
**Contam. Facility:** No  
**MHSW Facility:** No  
**SIC Code:** 238910, 111110  
**SIC Description:** SITE PREPARATION CONTRACTORS, 111110

**PO Box No:**  
**Country:** Canada  
**Choice of Contact:** CO\_ADMIN  
**Co Admin:** Kevin G Patterson  
**Phone No Admin:** 613- 821-3604 Ext.

**Detail(s)**

**Waste Class:** 252  
**Waste Class Desc:** WASTE OILS & LUBRICANTS

---

**Site:** Airport Golfland  
Parkway RR#2 Metcalfe Ottawa ON K0A 2P0

**Database:**  
GEN

**Generator No:** ON6445050  
**Status:**  
**Approval Years:** 2015  
**Contam. Facility:** No  
**MHSW Facility:** No  
**SIC Code:** 238910, 111110  
**SIC Description:** SITE PREPARATION CONTRACTORS, 111110

**PO Box No:**  
**Country:** Canada  
**Choice of Contact:** CO\_ADMIN  
**Co Admin:** Kevin G Patterson  
**Phone No Admin:** 613- 821-3604 Ext.

**Detail(s)**

**Waste Class:** 252  
**Waste Class Desc:** WASTE OILS & LUBRICANTS

---

**Site:** *Airport Golfland Parkway Farm  
Parkway RR#2 Metcalfe Ottawa ON K0A 2P0*

**Database:**  
[GEN](#)

<b>Generator No:</b>	ON6445050	<b>PO Box No:</b>	8482
<b>Status:</b>	Registered	<b>Country:</b>	Canada
<b>Approval Years:</b>	As of Jul 2020	<b>Choice of Contact:</b>	
<b>Contam. Facility:</b>		<b>Co Admin:</b>	
<b>MHSW Facility:</b>		<b>Phone No Admin:</b>	
<b>SIC Code:</b>			
<b>SIC Description:</b>			

**Detail(s)**

**Waste Class:** 252 L  
**Waste Class Desc:** Waste crankcase oils and lubricants

---

**Site:** *Airport Golfland Parkway Farm  
Parkway RR#2 Metcalfe Ottawa ON K0A 2P0*

**Database:**  
[GEN](#)

<b>Generator No:</b>	ON6445050	<b>PO Box No:</b>	8482
<b>Status:</b>	Registered	<b>Country:</b>	Canada
<b>Approval Years:</b>	As of Dec 2018	<b>Choice of Contact:</b>	
<b>Contam. Facility:</b>		<b>Co Admin:</b>	
<b>MHSW Facility:</b>		<b>Phone No Admin:</b>	
<b>SIC Code:</b>			
<b>SIC Description:</b>			

**Detail(s)**

**Waste Class:** 252 L  
**Waste Class Desc:** Waste crankcase oils and lubricants

---

**Site:** *Hydro Ottawa Ltd.  
Bank St Ottawa ON*

**Database:**  
[GEN](#)

<b>Generator No:</b>	ON8798860	<b>PO Box No:</b>	
<b>Status:</b>		<b>Country:</b>	
<b>Approval Years:</b>	03,04	<b>Choice of Contact:</b>	
<b>Contam. Facility:</b>		<b>Co Admin:</b>	
<b>MHSW Facility:</b>		<b>Phone No Admin:</b>	
<b>SIC Code:</b>			
<b>SIC Description:</b>			

**Site:** *Airport Golfland  
Parkway RR#2 Metcalfe Ottawa ON K0A 2P0*

**Database:**  
[GEN](#)

<b>Generator No:</b>	ON6445050	<b>PO Box No:</b>	
<b>Status:</b>		<b>Country:</b>	Canada
<b>Approval Years:</b>	2014	<b>Choice of Contact:</b>	CO_ADMIN
<b>Contam. Facility:</b>	No	<b>Co Admin:</b>	Kevin G Patterson
<b>MHSW Facility:</b>	No	<b>Phone No Admin:</b>	613- 821-3604 Ext.
<b>SIC Code:</b>	238910, 111110		
<b>SIC Description:</b>	SITE PREPARATION CONTRACTORS, 111110		

**Detail(s)**

**Waste Class:** 252  
**Waste Class Desc:** WASTE OILS & LUBRICANTS

---

**Site:** Ottawa Dairy Well  
NULL ON

**Database:**  
OOGW

<b>Licence No:</b>	N000085	<b>Well Compl:</b>	21017
<b>Well ID:</b>	21285	<b>County:</b>	Ottawa/Carleton
<b>Well Compl ID:</b>	21017	<b>Block:</b>	NULL
<b>W Class ID:</b>	NULL	<b>Lot:</b>	NULL
<b>UWI Code:</b>	N000085	<b>Conc:</b>	NULL
<b>Permit Date:</b>	NULL	<b>Surface Lat NAD83:</b>	NULL
<b>Depth(m):</b>	NULL	<b>Surface Long NAD83:</b>	NULL
<b>Well Pool:</b>	NULL	<b>Bottom Lat NAD83:</b>	NULL
<b>Completion Date:</b>	NULL	<b>Bottom Long NAD83:</b>	NULL
<b>Depth Reached:</b>	NULL	<b>Lot Sides (m):</b>	NULL X
<b>Capped Date:</b>	NULL	<b>E/W (m):</b>	NULL X
<b>Class ID:</b>		<b>Latitude Nad27:</b>	
<b>DB Source:</b>		<b>Longitude Nad27:</b>	
<b>Status as of:</b>	June 2020	<b>bottom lat27:</b>	
<b>Start Date:</b>	NULL	<b>bottom long27:</b>	
<b>SPUD Date:</b>	NULL	<b>Lateral:</b>	No
<b>Class:</b>	NULL	<b>Accuracy:</b>	NULL
<b>Grnd Elev:</b>	NULL	<b>Method:</b>	NULL
<b>KB Elev:</b>	NULL	<b>Parent:</b>	NULL
<b>TVD:</b>	NULL	<b>Prod Top:</b>	NULL
<b>PBTD:</b>	NULL	<b>Prod Bot:</b>	NULL
<b>TD Form:</b>	NULL	<b>PROPD Depth:</b>	NULL
<b>Workover D:</b>	NULL	<b>Location Method:</b>	NULL
<b>Operator:</b>	Unknown	<b>Location Accuracy:</b>	Unknown
<b>Township:</b>	NULL	<b>Dt Obtained:</b>	NULL
<b>Well Name:</b>	Ottawa Dairy Well		
<b>Target:</b>	NULL		
<b>Target Desc:</b>			
<b>Well Status Type:</b>	Location		
<b>Status Type Desc:</b>	A LOCATION FOR WHICH MINISTRY RECORDS INDICATE A WELL HAS BEEN DRILLED BUT FOR WHICH NO STATUS INFORMATION IS AVAILABLE		
<b>Well Status Mode:</b>	Unknown		
<b>Status Mode Desc:</b>			
<b>Classification:</b>			
<b>Classification Desc:</b>			
<b>Cement Rec:</b>	NULL		
<b>Comments:</b>	NULL		

**Site:** Claridge Homes (Leitrim) Inc.  
ON

**Database:**  
PTTW

<b>EBR Registry No:</b>	011-1598	<b>Decision Posted:</b>	
<b>Ministry Ref No:</b>	2138-8AUM2F	<b>Exception Posted:</b>	
<b>Notice Type:</b>	Instrument Decision	<b>Section:</b>	
<b>Notice Stage:</b>		<b>Act 1:</b>	
<b>Notice Date:</b>	December 02, 2014	<b>Act 2:</b>	
<b>Proposal Date:</b>	November 05, 2010	<b>Site Location Map:</b>	
<b>Year:</b>	2010		
<b>Instrument Type:</b>	(OWRA s. 34) - Permit to Take Water		
<b>Off Instrument Name:</b>			
<b>Posted By:</b>			
<b>Company Name:</b>	Claridge Homes (Leitrim) Inc.		
<b>Site Address:</b>			
<b>Location Other:</b>			
<b>Proponent Name:</b>			
<b>Proponent Address:</b>	2001 210 Gladstone avenue, Ottawa Ontario, Canada K2P 0Y6		
<b>Comment Period:</b>			
<b>URL:</b>			

**Site Location Details:**

Part of Lot 19 Address: Lot: part of 19, Concession: V, Ottawa, City District Office: Ottawa + + + + Part of Lots 17, 18 and 19 Concession V Address: Lot: Part of 17, 18, 19 & 20, Concession: V, Ottawa, City District Office: Ottawa + + + + Part of Lots 17 and 18, Concession V Address: Lot: Part of Lots 17 and 18, Concession: Concession V, Ottawa, City District Office: Ottawa CITY OF OTTAWA

---

**Site:** Claridge Homes (Bruyere) Inc.  
ON

**Database:**  
PTTW

**EBR Registry No:** 012-3353  
**Ministry Ref No:** 0267-9SKPP8  
**Notice Type:** Instrument Decision  
**Notice Stage:**  
**Notice Date:** February 03, 2016  
**Proposal Date:** January 09, 2015  
**Year:** 2015  
**Instrument Type:** (OWRA s. 34) - Permit to Take Water  
**Off Instrument Name:**  
**Posted By:**  
**Company Name:** Claridge Homes (Bruyere) Inc.  
**Site Address:**  
**Location Other:**  
**Proponent Name:**  
**Proponent Address:** 210 Gladstone avenue, Suite 2001, Ottawa Ontario, Canada K2P 0Y6  
**Comment Period:**  
**URL:**

**Decision Posted:**  
**Exception Posted:**  
**Section:**  
**Act 1:**  
**Act 2:**  
**Site Location Map:**

**Site Location Details:**

316-334 Bruyere Street and 317-321 St. Andrew Street Address: 316-334 Bruyere St 316-334 Bruyere Street and 317-321 St. Andrew Street, Ottawa, City District Office: Ottawa GeoReference: Zone: 18, UTM Easting: 446210, UTM Northing: 5031528, , Site #: 0245-9B7NJV CITY OF OTTAWA

---

**Site:** 1578051 Ontario Inc.  
Havencrest Development Lots 19 and 20, Concession 4, geographic township of Nepean City of Ottawa CITY OF OTTAWA ON

**Database:**  
PTTW

**EBR Registry No:** 012-4409  
**Ministry Ref No:** 3640-9XLT22  
**Notice Type:** Instrument Decision  
**Notice Stage:**  
**Notice Date:** September 02, 2015  
**Proposal Date:** June 19, 2015  
**Year:** 2015  
**Instrument Type:** (OWRA s. 34) - Permit to Take Water  
**Off Instrument Name:**  
**Posted By:**  
**Company Name:** 1578051 Ontario Inc.  
**Site Address:**  
**Location Other:**  
**Proponent Name:**  
**Proponent Address:** 237 Somerset Street West, Ottawa Ontario, Canada K2P 0J3  
**Comment Period:**  
**URL:**

**Decision Posted:**  
**Exception Posted:**  
**Section:**  
**Act 1:**  
**Act 2:**  
**Site Location Map:**

**Site Location Details:**

Havencrest Development Lots 19 and 20, Concession 4, geographic township of Nepean City of Ottawa CITY OF OTTAWA

---

**Site:** CLARIDGE HOMES (CARSON) INC.  
No Municipal Address Ottawa ON

**Database:**  
RSC

**RSC ID:** 223098  
**RA No:**  
**RSC Type:** Phase 1 and 2 RSC  
**Curr Property Use:** Agricultural/Other  
**Ministry District:** Ottawa District Office  
**Filing Date:** 2017/03/24  
**Cert Date:**  
**Cert Prop Use No:**  
**Intended Prop Use:** Residential  
**Qual Person Name:** ADRIAN MENYHART  
**Stratified (Y/N):**  
**Audit (Y/N):**



**Date Ack:**  
**Date Returned:**  
**Restoration Type:**  
**Soil Type:**  
**Criteria:**  
**CPU Issued Sect**  
**1686:**

**Asmt Roll No:**  
**Prop ID No (PIN):**

061460021514215  
04352-2077 (LT),  
04352-2075 (LT),  
04352-2076 (LT)  
No Municipal Address

**Property Municipal Address:**

**Mailing Address:**  
**Latitude & Latitude:**  
**UTM Coordinates:**

**Consultant:**

**Legal Desc:**

**Measurement Method:**

**Applicable Standards:**

**RSC PDF:**

<https://www.lrcsde.lrc.gov.on.ca/BFISWebPublic/pub/viewDocument.action?attachmentId=76631&fileName=BROWNFIELDS-E.pdf>

**Entire Leg Prop. (Y/N):**

**Accuracy Estimate:**

**Telephone:**

**Fax:**

**Email:**

### **Document(s) Detail**

**Document Heading:**

Supporting Documents

**Document Name:**

Table of Current and Past Uses.pdf

**Document Type:**

Table of Current and Past Property Use

**Document Link:**

<https://www.lrcsde.lrc.gov.on.ca/BFISWebPublic/pub/viewDocument.action?attachmentId=76636&fileName=Table+of+Current+and+Past+Uses.pdf>

**Document Heading:**

Supporting Documents

**Document Name:**

APECTable.pdf

**Document Type:**

Area(s) of Potential Environmental Concern

**Document Link:**

<https://www.lrcsde.lrc.gov.on.ca/BFISWebPublic/pub/viewDocument.action?attachmentId=78676&fileName=APECTable.pdf>

**Document Heading:**

Supporting Documents

**Document Name:**

LawyersLetter.pdf

**Document Type:**

Lawyer's letter consisting of a legal description of the property

**Document Link:**

<https://www.lrcsde.lrc.gov.on.ca/BFISWebPublic/pub/viewDocument.action?attachmentId=78675&fileName=LawyersLetter.pdf>

**Document Heading:**

Supporting Documents

**Document Name:**

Plan of Survey - January 2017.pdf

**Document Type:**

A Current plan of Survey

**Document Link:**

<https://www.lrcsde.lrc.gov.on.ca/BFISWebPublic/pub/viewDocument.action?attachmentId=76633&fileName=Plan+of+Survey+-+January+2017.pdf>

**Document Heading:**

Supporting Documents

**Document Name:**

certificatestatus.pdf

**Document Type:**

Certificate of Status

**Document Link:**

<https://www.lrcsde.lrc.gov.on.ca/BFISWebPublic/pub/viewDocument.action?attachmentId=76632&fileName=certificatestatus.pdf>

**Document Heading:**

Supporting Documents

**Document Name:**

Phase II CSM Feb 2017.pdf

**Document Type:**

Phase 2 Conceptual Site Model

**Document Link:**

<https://www.lrcsde.lrc.gov.on.ca/BFISWebPublic/pub/viewDocument.action?attachmentId=76638&fileName=Phase+II+CSM+Feb+2017.pdf>

**Document Heading:**

Supporting Documents

**Document Name:**

Transfer.pdf

**Document Type:**

Copy of any deed(s), transfer(s) or other document(s)

**Document Link:**

<https://www.lrcsde.lrc.gov.on.ca/BFISWebPublic/pub/viewDocument.action?attachmentId=78674&fileName=Transfer.pdf>

---

**Site:** SHELL CANADA PRODUCTS LTD.  
TANK TRUCK (CARGO) OTTAWA CITY ON

**Database:**  
**SPL**

**Ref No:** 16382  
**Site No:**  
**Incident Dt:** 3/27/1989  
**Year:**  
**Incident Cause:** VALVE/FITTING LEAK OR FAILURE  
**Incident Event:**  
**Contaminant Code:**  
**Contaminant Name:**  
**Contaminant Limit 1:**  
**Contam Limit Freq 1:**  
**Contaminant UN No 1:**  
**Environment Impact:**  
**Nature of Impact:**  
**Receiving Medium:** LAND  
**Receiving Env:**  
**MOE Response:**  
**Dt MOE Arvl on Scn:**  
**MOE Reported Dt:** 3/27/1989  
**Dt Document Closed:**  
**Incident Reason:** EQUIPMENT FAILURE  
**Site Name:**  
**Site County/District:**  
**Site Geo Ref Meth:**  
**Incident Summary:** UPLANDS AIRPORT - 20 L OF JET FUEL TO GROUND.  
**Contaminant Qty:**

**Discharger Report:**  
**Material Group:**  
**Health/Env Conseq:**  
**Client Type:**  
**Sector Type:**  
**Agency Involved:**  
**Nearest Watercourse:**  
**Site Address:**  
**Site District Office:**  
**Site Postal Code:**  
**Site Region:**  
**Site Municipality:** 20101  
**Site Lot:**  
**Site Conc:**  
**Northing:**  
**Easting:**  
**Site Geo Ref Accu:**  
**Site Map Datum:**  
**SAC Action Class:**  
**Source Type:**

---

**Site:** SHELL CANADA PRODUCTS LTD.  
TANK TRUCK (CARGO) OTTAWA CITY ON

**Database:**  
SPL

**Ref No:** 21872  
**Site No:**  
**Incident Dt:** 7/11/1989  
**Year:**  
**Incident Cause:** PIPE/HOSE LEAK  
**Incident Event:**  
**Contaminant Code:**  
**Contaminant Name:**  
**Contaminant Limit 1:**  
**Contam Limit Freq 1:**  
**Contaminant UN No 1:**  
**Environment Impact:**  
**Nature of Impact:**  
**Receiving Medium:** LAND  
**Receiving Env:**  
**MOE Response:**  
**Dt MOE Arvl on Scn:**  
**MOE Reported Dt:** 7/11/1989  
**Dt Document Closed:**  
**Incident Reason:** EQUIPMENT FAILURE  
**Site Name:**  
**Site County/District:**  
**Site Geo Ref Meth:**  
**Incident Summary:** SHELL REFUELING VEHICLE- 70 L AVIATION FUEL TO GROUND.  
**Contaminant Qty:**

**Discharger Report:**  
**Material Group:**  
**Health/Env Conseq:**  
**Client Type:**  
**Sector Type:**  
**Agency Involved:**  
**Nearest Watercourse:**  
**Site Address:**  
**Site District Office:**  
**Site Postal Code:**  
**Site Region:**  
**Site Municipality:** 20101  
**Site Lot:**  
**Site Conc:**  
**Northing:**  
**Easting:**  
**Site Geo Ref Accu:**  
**Site Map Datum:**  
**SAC Action Class:**  
**Source Type:**

---

**Site:** SHELL CANADA PRODUCTS LTD.  
TANK TRUCK (CARGO) OTTAWA CITY ON

**Database:**  
SPL

**Ref No:** 23253  
**Site No:**  
**Incident Dt:** //  
**Year:**  
**Incident Cause:** VALVE/FITTING LEAK OR FAILURE  
**Incident Event:**  
**Contaminant Code:**

**Discharger Report:**  
**Material Group:**  
**Health/Env Conseq:**  
**Client Type:**  
**Sector Type:**  
**Agency Involved:**  
**Nearest Watercourse:**

**Contaminant Name:**  
**Contaminant Limit 1:**  
**Contam Limit Freq 1:**  
**Contaminant UN No 1:**  
**Environment Impact:**  
**Nature of Impact:**  
**Receiving Medium:** LAND  
**Receiving Env:**  
**MOE Response:**  
**Dt MOE Arvl on Scn:**  
**MOE Reported Dt:** 8/7/1989  
**Dt Document Closed:**  
**Incident Reason:** EQUIPMENT FAILURE  
**Site Name:**  
**Site County/District:**  
**Site Geo Ref Meth:**  
**Incident Summary:** SHELL- 4.5 LTR SPILL OF JET FUEL AT UPLANDS AIRPORT  
**Contaminant Qty:**

**Site Address:**  
**Site District Office:**  
**Site Postal Code:**  
**Site Region:**  
**Site Municipality:** 20101  
**Site Lot:**  
**Site Conc:**  
**Northing:**  
**Easting:**  
**Site Geo Ref Accu:**  
**Site Map Datum:**  
**SAC Action Class:**  
**Source Type:**

**Site:** TAGGART SERVICES **Database:**  
SPL  
 TRAILER IN YARD TRANSPORT TRUCK (CARGO) OTTAWA CITY ON

**Ref No:** 21945  
**Site No:**  
**Incident Dt:** 7/13/1989  
**Year:**  
**Incident Cause:** OTHER CONTAINER LEAK  
**Incident Event:**  
**Contaminant Code:**  
**Contaminant Name:**  
**Contaminant Limit 1:**  
**Contam Limit Freq 1:**  
**Contaminant UN No 1:**  
**Environment Impact:**  
**Nature of Impact:**  
**Receiving Medium:** LAND  
**Receiving Env:**  
**MOE Response:**  
**Dt MOE Arvl on Scn:**  
**MOE Reported Dt:** 7/13/1989  
**Dt Document Closed:**  
**Incident Reason:** UNKNOWN  
**Site Name:**  
**Site County/District:**  
**Site Geo Ref Meth:**  
**Incident Summary:** TAGGART SERVICES- 2L JUGSOF HYPOCHLORITE(JAVEX) SLON SPILLED IN TRAILER.  
**Contaminant Qty:**

**Discharger Report:**  
**Material Group:**  
**Health/Env Conseq:**  
**Client Type:**  
**Sector Type:**  
**Agency Involved:**  
**Nearest Watercourse:**  
**Site Address:**  
**Site District Office:**  
**Site Postal Code:**  
**Site Region:**  
**Site Municipality:** 20101  
**Site Lot:**  
**Site Conc:**  
**Northing:**  
**Easting:**  
**Site Geo Ref Accu:**  
**Site Map Datum:**  
**SAC Action Class:**  
**Source Type:**

**Site:** Bell Canada **Database:**  
SPL  
 Ottawa ON

**Ref No:** 8881-9J2J33  
**Site No:** NA  
**Incident Dt:** 2014/04/10  
**Year:**  
**Incident Cause:** Leak/Break  
**Incident Event:**  
**Contaminant Code:** 38  
**Contaminant Name:** FREON R-22 (CFC)  
**Contaminant Limit 1:**  
**Contam Limit Freq 1:**  
**Contaminant UN No 1:**  
**Environment Impact:** Confirmed  
**Nature of Impact:** Air Pollution  
**Receiving Medium:**  
**Receiving Env:**

**Discharger Report:**  
**Material Group:**  
**Health/Env Conseq:**  
**Client Type:**  
**Sector Type:** Pipeline/Components  
**Agency Involved:**  
**Nearest Watercourse:**  
**Site Address:**  
**Site District Office:**  
**Site Postal Code:**  
**Site Region:**  
**Site Municipality:** Ottawa  
**Site Lot:**  
**Site Conc:**  
**Northing:**

**MOE Response:** Referral to others  
**Dt MOE Arvl on Scn:** 2014/04/10  
**MOE Reported Dt:** 2014/11/04  
**Dt Document Closed:** 2014/11/04  
**Incident Reason:** Equipment Failure  
**Site Name:** 3212 Richmond Rd<UNOFFICIAL>  
**Site County/District:**  
**Site Geo Ref Meth:**  
**Incident Summary:** Bell Canada: possible >100 kg freon to atm.  
**Contaminant Qty:** 0 other - see incident description

**Easting:**  
**Site Geo Ref Accu:**  
**Site Map Datum:**  
**SAC Action Class:** Air Spills - Gases and Vapours  
**Source Type:**

**Site:** Shell Canada Products Limited  
 Shell Canada Ottawa ON

**Database:**  
 SPL

**Ref No:** 6267-5M2K7H  
**Site No:**  
**Incident Dt:** 4/28/2003  
**Year:**  
**Incident Cause:**  
**Incident Event:**  
**Contaminant Code:** 12  
**Contaminant Name:** GASOLINE  
**Contaminant Limit 1:**  
**Contam Limit Freq 1:**  
**Contaminant UN No 1:**  
**Environment Impact:** Possible  
**Nature of Impact:** Other Impact(s)  
**Receiving Medium:** Land  
**Receiving Env:**  
**MOE Response:**  
**Dt MOE Arvl on Scn:**  
**MOE Reported Dt:** 4/28/2003  
**Dt Document Closed:**  
**Incident Reason:**  
**Site Name:** LOADING RACK 1<UNOFFICIAL>  
**Site County/District:**  
**Site Geo Ref Meth:**  
**Incident Summary:** Shell - 1L gasoline  
**Contaminant Qty:** 1 L

**Discharger Report:**  
**Material Group:** Oil  
**Health/Env Conseq:**  
**Client Type:**  
**Sector Type:**  
**Agency Involved:**  
**Nearest Watercourse:**  
**Site Address:**  
**Site District Office:** Ottawa  
**Site Postal Code:**  
**Site Region:** Eastern  
**Site Municipality:** Ottawa  
**Site Lot:**  
**Site Conc:**  
**Northing:**  
**Easting:**  
**Site Geo Ref Accu:**  
**Site Map Datum:**  
**SAC Action Class:** Spills  
**Source Type:**

**Site:** Loblaw Properties Limited  
 Loblaws Ottawa ON

**Database:**  
 SPL

**Ref No:** 2287-7FNKE6  
**Site No:**  
**Incident Dt:**  
**Year:**  
**Incident Cause:** Discharge or Emission to Air  
**Incident Event:**  
**Contaminant Code:** 38  
**Contaminant Name:** FREON R-22 (CFC)  
**Contaminant Limit 1:**  
**Contam Limit Freq 1:**  
**Contaminant UN No 1:**  
**Environment Impact:** Not Anticipated  
**Nature of Impact:** Air Pollution  
**Receiving Medium:**  
**Receiving Env:**  
**MOE Response:** No Field Response  
**Dt MOE Arvl on Scn:**  
**MOE Reported Dt:** 6/16/2008  
**Dt Document Closed:** 9/8/2008  
**Incident Reason:** Equipment Failure - Malfunction of system components  
**Site Name:** Loblaws  
**Site County/District:**

**Discharger Report:**  
**Material Group:**  
**Health/Env Conseq:**  
**Client Type:**  
**Sector Type:** Other  
**Agency Involved:**  
**Nearest Watercourse:**  
**Site Address:**  
**Site District Office:** Ottawa  
**Site Postal Code:**  
**Site Region:**  
**Site Municipality:** Ottawa  
**Site Lot:**  
**Site Conc:**  
**Northing:** NA  
**Easting:** NA  
**Site Geo Ref Accu:**  
**Site Map Datum:**  
**SAC Action Class:** Air Spills - Gases and Vapours  
**Source Type:**

**Site Geo Ref Meth:**  
**Incident Summary:** Loblaws, 625 lb of R22 released to atmosphere.  
**Contaminant Qty:** 625 lb

**Site:** s.21<UNOFFICIAL>  
Ottawa ON

**Database:**  
SPL

**Ref No:** 6853-BCWJ5N  
**Site No:** NA  
**Incident Dt:** 5/25/2019  
**Year:**  
**Incident Cause:**  
**Incident Event:**  
**Contaminant Code:** 25  
**Contaminant Name:** PESTICIDE N.O.S.  
**Contaminant Limit 1:**  
**Contam Limit Freq 1:**  
**Contaminant UN No 1:** n/a  
**Environment Impact:**  
**Nature of Impact:**  
**Receiving Medium:**  
**Receiving Env:**  
**MOE Response:** No  
**Dt MOE Arvl on Scn:**  
**MOE Reported Dt:** 6/7/2019  
**Dt Document Closed:**  
**Incident Reason:**  
**Site Name:** 508 Acceptance Place (impacted property) - Agricultural application across street<UNOFFICIAL>  
**Site County/District:**  
**Site Geo Ref Meth:**  
**Incident Summary:** Agricultural Drift Complaint  
**Contaminant Qty:**

**Discharger Report:**  
**Material Group:**  
**Health/Env Conseq:** 2 - Minor Environment  
**Client Type:** Individual  
**Sector Type:**  
**Agency Involved:**  
**Nearest Watercourse:**  
**Site Address:**  
**Site District Office:** Ottawa  
**Site Postal Code:**  
**Site Region:** Eastern  
**Site Municipality:** Ottawa  
**Site Lot:**  
**Site Conc:**  
**Northing:**  
**Easting:**  
**Site Geo Ref Accu:**  
**Site Map Datum:**  
**SAC Action Class:**  
**Source Type:**

**Site:** s.21<UNOFFICIAL>  
Ottawa ON

**Database:**  
SPL

**Ref No:** 3067-BCMQCEN  
**Site No:** NA  
**Incident Dt:** 5/29/2019  
**Year:**  
**Incident Cause:**  
**Incident Event:**  
**Contaminant Code:**  
**Contaminant Name:**  
**Contaminant Limit 1:**  
**Contam Limit Freq 1:**  
**Contaminant UN No 1:**  
**Environment Impact:**  
**Nature of Impact:**  
**Receiving Medium:**  
**Receiving Env:**  
**MOE Response:** Yes  
**Dt MOE Arvl on Scn:** 6/3/2019  
**MOE Reported Dt:** 5/29/2019  
**Dt Document Closed:**  
**Incident Reason:**  
**Site Name:** s.21 3155 Lafleur Road Sarsfield, Ontario<UNOFFICIAL>  
**Site County/District:**  
**Site Geo Ref Meth:**  
**Incident Summary:** Caller Report Liquid Manure Entering Hickenbottom  
**Contaminant Qty:**

**Discharger Report:**  
**Material Group:**  
**Health/Env Conseq:**  
**Client Type:**  
**Sector Type:**  
**Agency Involved:**  
**Nearest Watercourse:**  
**Site Address:**  
**Site District Office:** Ottawa  
**Site Postal Code:**  
**Site Region:** Eastern  
**Site Municipality:** Ottawa  
**Site Lot:**  
**Site Conc:**  
**Northing:**  
**Easting:**  
**Site Geo Ref Accu:**  
**Site Map Datum:**  
**SAC Action Class:**  
**Source Type:**

**Site:** Taggart Aggregates Ltd.  
Ottawa ON

**Database:**  
SPL

**Ref No:** 6604-BAFN75  
**Site No:** NA  
**Incident Dt:** 3/20/2019  
**Year:**  
**Incident Cause:**  
**Incident Event:**  
**Contaminant Code:**  
**Contaminant Name:**  
**Contaminant Limit 1:**  
**Contam Limit Freq 1:**  
**Contaminant UN No 1:**  
**Environment Impact:**  
**Nature of Impact:**  
**Receiving Medium:**  
**Receiving Env:**  
**MOE Response:** No  
**Dt MOE Arvl on Scn:**  
**MOE Reported Dt:** 3/20/2019  
**Dt Document Closed:** 3/22/2019  
**Incident Reason:**  
**Site Name:** Fernbank Quarry<UNOFFICIAL>  
**Site County/District:**  
**Site Geo Ref Meth:**  
**Incident Summary:** Quarry blast causing rattling at residential properties  
**Contaminant Qty:**

**Discharger Report:**  
**Material Group:**  
**Health/Env Conseq:** 0 - No Impact  
**Client Type:** Corporation  
**Sector Type:**  
**Agency Involved:**  
**Nearest Watercourse:**  
**Site Address:**  
**Site District Office:** Ottawa  
**Site Postal Code:**  
**Site Region:** Eastern  
**Site Municipality:** Ottawa  
**Site Lot:**  
**Site Conc:**  
**Northing:**  
**Easting:**  
**Site Geo Ref Accu:**  
**Site Map Datum:**  
**SAC Action Class:**  
**Source Type:**

**Site:** Taggart Construction Limited  
Ottawa ON

**Database:**  
SPL

**Ref No:** 7584-BB3KRQ  
**Site No:** NA  
**Incident Dt:** 4/4/2019  
**Year:**  
**Incident Cause:**  
**Incident Event:**  
**Contaminant Code:**  
**Contaminant Name:**  
**Contaminant Limit 1:**  
**Contam Limit Freq 1:**  
**Contaminant UN No 1:**  
**Environment Impact:**  
**Nature of Impact:**  
**Receiving Medium:**  
**Receiving Env:**  
**MOE Response:**  
**Dt MOE Arvl on Scn:**  
**MOE Reported Dt:** 4/9/2019  
**Dt Document Closed:**  
**Incident Reason:**  
**Site Name:** 1896 John Quinn rd, Metcalfe<UNOFFICIAL>  
**Site County/District:**  
**Site Geo Ref Meth:**  
**Incident Summary:** Mobile Crusher Relocation - 2019  
**Contaminant Qty:**

**Discharger Report:**  
**Material Group:**  
**Health/Env Conseq:**  
**Client Type:** Corporation  
**Sector Type:**  
**Agency Involved:**  
**Nearest Watercourse:**  
**Site Address:**  
**Site District Office:** Ottawa  
**Site Postal Code:**  
**Site Region:** Eastern  
**Site Municipality:** Ottawa  
**Site Lot:**  
**Site Conc:**  
**Northing:**  
**Easting:**  
**Site Geo Ref Accu:**  
**Site Map Datum:**  
**SAC Action Class:**  
**Source Type:**

**Site:** OC TRANSPO  
BANK ST. SOUTH MOTOR VEHICLE (OPERATING FLUID) OTTAWA CITY ON

**Database:**  
SPL

**Ref No:** 223917  
**Site No:**  
**Incident Dt:** 4/11/2002  
**Year:**  
**Incident Cause:** PIPE/HOSE LEAK  
**Incident Event:**  
**Contaminant Code:**

**Discharger Report:**  
**Material Group:**  
**Health/Env Conseq:**  
**Client Type:**  
**Sector Type:**  
**Agency Involved:**  
**Nearest Watercourse:**

<b>Contaminant Name:</b>		<b>Site Address:</b>	
<b>Contaminant Limit 1:</b>		<b>Site District Office:</b>	
<b>Contam Limit Freq 1:</b>		<b>Site Postal Code:</b>	
<b>Contaminant UN No 1:</b>		<b>Site Region:</b>	
<b>Environment Impact:</b>	POSSIBLE	<b>Site Municipality:</b>	20107
<b>Nature of Impact:</b>	Soil contamination	<b>Site Lot:</b>	
<b>Receiving Medium:</b>	LAND	<b>Site Conc:</b>	
<b>Receiving Env:</b>		<b>Northing:</b>	
<b>MOE Response:</b>		<b>Easting:</b>	
<b>Dt MOE Arvl on Scn:</b>		<b>Site Geo Ref Accu:</b>	
<b>MOE Reported Dt:</b>	4/11/2002	<b>Site Map Datum:</b>	
<b>Dt Document Closed:</b>		<b>SAC Action Class:</b>	
<b>Incident Reason:</b>	UNKNOWN	<b>Source Type:</b>	
<b>Site Name:</b>			
<b>Site County/District:</b>			
<b>Site Geo Ref Meth:</b>			
<b>Incident Summary:</b>	SPILL OF DIESEL FUEL TO GRND, CLEAN UP CREW ON THE WAY		
<b>Contaminant Qty:</b>			

**Site:** **ESSO PETROLEUM CANADA**  
**BANK STREET SERVICE STATION OTTAWA CITY ON**

**Database:**  
**SPL**

<b>Ref No:</b>	147934	<b>Discharger Report:</b>	
<b>Site No:</b>		<b>Material Group:</b>	
<b>Incident Dt:</b>	10/16/1997	<b>Health/Env Conseq:</b>	
<b>Year:</b>		<b>Client Type:</b>	
<b>Incident Cause:</b>	PIPE/HOSE LEAK	<b>Sector Type:</b>	
<b>Incident Event:</b>		<b>Agency Involved:</b>	
<b>Contaminant Code:</b>		<b>Nearest Watercourse:</b>	
<b>Contaminant Name:</b>		<b>Site Address:</b>	
<b>Contaminant Limit 1:</b>		<b>Site District Office:</b>	
<b>Contam Limit Freq 1:</b>		<b>Site Postal Code:</b>	
<b>Contaminant UN No 1:</b>		<b>Site Region:</b>	
<b>Environment Impact:</b>	NOT ANTICIPATED	<b>Site Municipality:</b>	20101
<b>Nature of Impact:</b>		<b>Site Lot:</b>	
<b>Receiving Medium:</b>	LAND	<b>Site Conc:</b>	
<b>Receiving Env:</b>		<b>Northing:</b>	
<b>MOE Response:</b>		<b>Easting:</b>	
<b>Dt MOE Arvl on Scn:</b>		<b>Site Geo Ref Accu:</b>	
<b>MOE Reported Dt:</b>	10/16/1997	<b>Site Map Datum:</b>	
<b>Dt Document Closed:</b>		<b>SAC Action Class:</b>	
<b>Incident Reason:</b>	DAMAGE BY MOVING EQUIPMENT	<b>Source Type:</b>	
<b>Site Name:</b>			
<b>Site County/District:</b>			
<b>Site Geo Ref Meth:</b>			
<b>Incident Summary:</b>	ESSO SERVICE STATION: 40 L GASOLINE TO GROUND		
<b>Contaminant Qty:</b>			

**Site:** **TRANSPORT TRUCK**  
**BANK ST. BRIDGE MOTOR VEHICLE (OPERATING FLUID) OTTAWA CITY ON**

**Database:**  
**SPL**

<b>Ref No:</b>	88427	<b>Discharger Report:</b>	
<b>Site No:</b>		<b>Material Group:</b>	
<b>Incident Dt:</b>	7/13/1993	<b>Health/Env Conseq:</b>	
<b>Year:</b>		<b>Client Type:</b>	
<b>Incident Cause:</b>	PIPE/HOSE LEAK	<b>Sector Type:</b>	
<b>Incident Event:</b>		<b>Agency Involved:</b>	
<b>Contaminant Code:</b>		<b>Nearest Watercourse:</b>	
<b>Contaminant Name:</b>		<b>Site Address:</b>	
<b>Contaminant Limit 1:</b>		<b>Site District Office:</b>	
<b>Contam Limit Freq 1:</b>		<b>Site Postal Code:</b>	
<b>Contaminant UN No 1:</b>		<b>Site Region:</b>	
<b>Environment Impact:</b>	POSSIBLE	<b>Site Municipality:</b>	20101
<b>Nature of Impact:</b>	Soil contamination	<b>Site Lot:</b>	
<b>Receiving Medium:</b>	LAND	<b>Site Conc:</b>	
<b>Receiving Env:</b>		<b>Northing:</b>	

**MOE Response:**  
**Dt MOE Arvl on Scn:**  
**MOE Reported Dt:** 7/13/1993  
**Dt Document Closed:**  
**Incident Reason:** CORROSION  
**Site Name:**  
**Site County/District:**  
**Site Geo Ref Meth:**  
**Incident Summary:** HYDRAULIC OIL LEAK FROM UNIDENTIFIED TRANSPORT TRUCK TO BANK ST. BRIDGE  
**Contaminant Qty:**

**Easting:** FIRE DEPT  
**Site Geo Ref Accu:**  
**Site Map Datum:**  
**SAC Action Class:**  
**Source Type:**

---

**Site:** SHELL CANADA PRODUCTS LTD.  
TANK TRUCK (CARGO) OTTAWA CITY ON

**Database:**  
SPL

**Ref No:** 84404  
**Site No:**  
**Incident Dt:** 4/21/1993  
**Year:**  
**Incident Cause:** VALVE/FITTING LEAK OR FAILURE  
**Incident Event:**  
**Contaminant Code:**  
**Contaminant Name:**  
**Contaminant Limit 1:**  
**Contam Limit Freq 1:**  
**Contaminant UN No 1:**  
**Environment Impact:** NOT ANTICIPATED  
**Nature of Impact:**  
**Receiving Medium:** LAND  
**Receiving Env:**  
**MOE Response:**  
**Dt MOE Arvl on Scn:**  
**MOE Reported Dt:** 4/22/1993  
**Dt Document Closed:**  
**Incident Reason:** ERROR  
**Site Name:**  
**Site County/District:**  
**Site Geo Ref Meth:**  
**Incident Summary:** SHELL CANADA - 40 L OF AVIATION FUEL AT GATE A DUE TO TRUCK LEAK  
**Contaminant Qty:**

**Discharger Report:**  
**Material Group:**  
**Health/Env Conseq:**  
**Client Type:**  
**Sector Type:**  
**Agency Involved:**  
**Nearest Watercourse:**  
**Site Address:**  
**Site District Office:**  
**Site Postal Code:**  
**Site Region:**  
**Site Municipality:** 20101  
**Site Lot:**  
**Site Conc:**  
**Northing:**  
**Easting:**  
**Site Geo Ref Accu:**  
**Site Map Datum:**  
**SAC Action Class:**  
**Source Type:**

---

**Site:** SHELL CANADA PRODUCTS LTD.  
TANK TRUCK (CARGO) OTTAWA CITY ON

**Database:**  
SPL

**Ref No:** 81843  
**Site No:**  
**Incident Dt:** 2/14/1993  
**Year:**  
**Incident Cause:** VALVE/FITTING LEAK OR FAILURE  
**Incident Event:**  
**Contaminant Code:**  
**Contaminant Name:**  
**Contaminant Limit 1:**  
**Contam Limit Freq 1:**  
**Contaminant UN No 1:**  
**Environment Impact:** NOT ANTICIPATED  
**Nature of Impact:**  
**Receiving Medium:** LAND  
**Receiving Env:**  
**MOE Response:**  
**Dt MOE Arvl on Scn:**  
**MOE Reported Dt:** 2/14/1993  
**Dt Document Closed:**  
**Incident Reason:** UNKNOWN  
**Site Name:**  
**Site County/District:**  
**Site Geo Ref Meth:**

**Discharger Report:**  
**Material Group:**  
**Health/Env Conseq:**  
**Client Type:**  
**Sector Type:**  
**Agency Involved:**  
**Nearest Watercourse:**  
**Site Address:**  
**Site District Office:**  
**Site Postal Code:**  
**Site Region:**  
**Site Municipality:** 20101  
**Site Lot:**  
**Site Conc:**  
**Northing:**  
**Easting:**  
**Site Geo Ref Accu:**  
**Site Map Datum:**  
**SAC Action Class:**  
**Source Type:**



**Incident Summary:**  
**Contaminant Qty:**

SHELL CANADA - 20 L OF AVIATION FUEL TO RAMP DUE TO TRUCK LEAK

---

**Site:** SHELL CANADA PRODUCTS LTD.  
TANK TRUCK (CARGO) OTTAWA CITY ON

**Database:**  
SPL

**Ref No:** 81836  
**Site No:**  
**Incident Dt:** 2/14/1993  
**Year:**  
**Incident Cause:** PIPE/HOSE LEAK  
**Incident Event:**  
**Contaminant Code:**  
**Contaminant Name:**  
**Contaminant Limit 1:**  
**Contam Limit Freq 1:**  
**Contaminant UN No 1:**  
**Environment Impact:** NOT ANTICIPATED  
**Nature of Impact:**  
**Receiving Medium:** LAND  
**Receiving Env:**  
**MOE Response:**  
**Dt MOE Arvl on Scn:**  
**MOE Reported Dt:** 2/14/1993  
**Dt Document Closed:**  
**Incident Reason:** ERROR  
**Site Name:**  
**Site County/District:**  
**Site Geo Ref Meth:**  
**Incident Summary:**  
**Contaminant Qty:**

**Discharger Report:**  
**Material Group:**  
**Health/Env Conseq:**  
**Client Type:**  
**Sector Type:**  
**Agency Involved:**  
**Nearest Watercourse:**  
**Site Address:**  
**Site District Office:**  
**Site Postal Code:**  
**Site Region:**  
**Site Municipality:** 20101  
**Site Lot:**  
**Site Conc:**  
**Northing:**  
**Easting:**  
**Site Geo Ref Accu:**  
**Site Map Datum:**  
**SAC Action Class:**  
**Source Type:**

SHELL-25L OF JET A-1 FUEL TO GROUND DURING FUELLING CONTAINED, CLEANED UP.

---

**Site:** SHELL CANADA PRODUCTS LTD.  
SERVICE STATION OTTAWA CITY ON

**Database:**  
SPL

**Ref No:** 60160  
**Site No:**  
**Incident Dt:** 11/24/1991  
**Year:**  
**Incident Cause:** OTHER CONTAINER LEAK  
**Incident Event:**  
**Contaminant Code:**  
**Contaminant Name:**  
**Contaminant Limit 1:**  
**Contam Limit Freq 1:**  
**Contaminant UN No 1:**  
**Environment Impact:** NOT ANTICIPATED  
**Nature of Impact:**  
**Receiving Medium:** LAND  
**Receiving Env:**  
**MOE Response:**  
**Dt MOE Arvl on Scn:**  
**MOE Reported Dt:** 11/25/1991  
**Dt Document Closed:**  
**Incident Reason:** CORROSION  
**Site Name:**  
**Site County/District:**  
**Site Geo Ref Meth:**  
**Incident Summary:**  
**Contaminant Qty:**

**Discharger Report:**  
**Material Group:**  
**Health/Env Conseq:**  
**Client Type:**  
**Sector Type:**  
**Agency Involved:**  
**Nearest Watercourse:**  
**Site Address:**  
**Site District Office:**  
**Site Postal Code:**  
**Site Region:**  
**Site Municipality:** 20101  
**Site Lot:**  
**Site Conc:**  
**Northing:**  
**Easting:** SHELL, FIRE DEPT. TRIANGLE PUMP  
**Site Geo Ref Accu:**  
**Site Map Datum:**  
**SAC Action Class:**  
**Source Type:**

SHELL SERVICE STATION - 25 L. OF GASOLINE TO GROUND FROM LEAKY CAR

---

**Site:** LOBLAWS  
OTTAWA CITY ON

**Database:**  
SPL

**Ref No:** 49925  
**Site No:**  
**Incident Dt:** 5/1/1991  
**Year:**  
**Incident Cause:** PIPE/HOSE LEAK  
**Incident Event:**  
**Contaminant Code:**  
**Contaminant Name:**  
**Contaminant Limit 1:**  
**Contam Limit Freq 1:**  
**Contaminant UN No 1:**  
**Environment Impact:** POSSIBLE  
**Nature of Impact:** Water course or lake  
**Receiving Medium:** LAND  
**Receiving Env:**  
**MOE Response:**  
**Dt MOE Arvl on Scn:**  
**MOE Reported Dt:** 5/1/1991  
**Dt Document Closed:**  
**Incident Reason:** OVERSTRESS/OVERPRESSURE  
**Site Name:**  
**Site County/District:**  
**Site Geo Ref Meth:**  
**Incident Summary:** LOBLAWS - HYDRAULIC OIL TO GROUND AND CATCHBASIN FROM BROKEN HOSE  
**Contaminant Qty:**

**Discharger Report:**  
**Material Group:**  
**Health/Env Conseq:**  
**Client Type:**  
**Sector Type:**  
**Agency Involved:**  
**Nearest Watercourse:**  
**Site Address:**  
**Site District Office:**  
**Site Postal Code:**  
**Site Region:**  
**Site Municipality:** 20101  
**Site Lot:**  
**Site Conc:**  
**Northing:**  
**Easting:**  
**Site Geo Ref Accu:**  
**Site Map Datum:**  
**SAC Action Class:**  
**Source Type:**

**Site:** FRANCIS FUELS  
 LEMIEAUX FILTRATION PLANT TANK TRUCK (CARGO) OTTAWA-CARLETON R.M. ON

**Database:**  
 SPL

**Ref No:** 35061  
**Site No:**  
**Incident Dt:** 5/22/1990  
**Year:**  
**Incident Cause:** PIPE/HOSE LEAK  
**Incident Event:**  
**Contaminant Code:**  
**Contaminant Name:**  
**Contaminant Limit 1:**  
**Contam Limit Freq 1:**  
**Contaminant UN No 1:**  
**Environment Impact:** NOT ANTICIPATED  
**Nature of Impact:**  
**Receiving Medium:** LAND  
**Receiving Env:**  
**MOE Response:**  
**Dt MOE Arvl on Scn:**  
**MOE Reported Dt:** 5/22/1990  
**Dt Document Closed:**  
**Incident Reason:** ERROR  
**Site Name:**  
**Site County/District:**  
**Site Geo Ref Meth:**  
**Incident Summary:** FRANCIS FUELS-10 L DIESELFUEL TO GRAVEL.  
**Contaminant Qty:**

**Discharger Report:**  
**Material Group:**  
**Health/Env Conseq:**  
**Client Type:**  
**Sector Type:**  
**Agency Involved:**  
**Nearest Watercourse:**  
**Site Address:**  
**Site District Office:**  
**Site Postal Code:**  
**Site Region:**  
**Site Municipality:** 20000  
**Site Lot:**  
**Site Conc:**  
**Northing:**  
**Easting:**  
**Site Geo Ref Accu:**  
**Site Map Datum:**  
**SAC Action Class:**  
**Source Type:**

**Site:** SHELL CANADA PRODUCTS LTD.  
 TANK TRUCK (CARGO) OTTAWA CITY ON

**Database:**  
 SPL

**Ref No:** 30521  
**Site No:**  
**Incident Dt:** 2/2/1990  
**Year:**  
**Incident Cause:** VALVE/FITTING LEAK OR FAILURE  
**Incident Event:**  
**Contaminant Code:**  
**Contaminant Name:**

**Discharger Report:**  
**Material Group:**  
**Health/Env Conseq:**  
**Client Type:**  
**Sector Type:**  
**Agency Involved:**  
**Nearest Watercourse:**  
**Site Address:**

**Contaminant Limit 1:**  
**Contam Limit Freq 1:**  
**Contaminant UN No 1:**  
**Environment Impact:**  
**Nature of Impact:**  
**Receiving Medium:** LAND / AIR  
**Receiving Env:**  
**MOE Response:**  
**Dt MOE Arvl on Scn:**  
**MOE Reported Dt:** 2/2/1990  
**Dt Document Closed:**  
**Incident Reason:** ERROR  
**Site Name:**  
**Site County/District:**  
**Site Geo Ref Meth:**  
**Incident Summary:** SHELL TANK TRUCK-50 L AVIATION FUEL TO ASPHALT  
**Contaminant Qty:**

**Site District Office:**  
**Site Postal Code:**  
**Site Region:**  
**Site Municipality:** 20101  
**Site Lot:**  
**Site Conc:**  
**Northing:**  
**Easting:**  
**Site Geo Ref Accu:**  
**Site Map Datum:**  
**SAC Action Class:**  
**Source Type:**

---

**Site:** SHELL CANADA PRODUCTS LTD.  
TANK TRUCK (CARGO) OTTAWA CITY ON

**Database:**  
SPL

**Ref No:** 26231  
**Site No:**  
**Incident Dt:** 10/5/1989  
**Year:**  
**Incident Cause:** VALVE/FITTING LEAK OR FAILURE  
**Incident Event:**  
**Contaminant Code:**  
**Contaminant Name:**  
**Contaminant Limit 1:**  
**Contam Limit Freq 1:**  
**Contaminant UN No 1:**  
**Environment Impact:** NOT ANTICIPATED  
**Nature of Impact:**  
**Receiving Medium:** LAND  
**Receiving Env:**  
**MOE Response:**  
**Dt MOE Arvl on Scn:**  
**MOE Reported Dt:** 10/5/1989  
**Dt Document Closed:**  
**Incident Reason:** EQUIPMENT FAILURE  
**Site Name:**  
**Site County/District:**  
**Site Geo Ref Meth:**  
**Incident Summary:** SHELL CANADA - 120L JET FUEL TO TERMINAL RAMP  
**Contaminant Qty:**

**Discharger Report:**  
**Material Group:**  
**Health/Env Conseq:**  
**Client Type:**  
**Sector Type:**  
**Agency Involved:**  
**Nearest Watercourse:**  
**Site Address:**  
**Site District Office:**  
**Site Postal Code:**  
**Site Region:**  
**Site Municipality:** 20101  
**Site Lot:**  
**Site Conc:**  
**Northing:**  
**Easting:** DEPT OF TRANSPORT  
**Site Geo Ref Accu:**  
**Site Map Datum:**  
**SAC Action Class:**  
**Source Type:**

---

**Site:** SHELL CANADA PRODUCTS LTD.  
TANK TRUCK (CARGO) OTTAWA CITY ON

**Database:**  
SPL

**Ref No:** 8471  
**Site No:**  
**Incident Dt:** 8/22/1988  
**Year:**  
**Incident Cause:** ABOVE-GROUND TANK LEAK  
**Incident Event:**  
**Contaminant Code:**  
**Contaminant Name:**  
**Contaminant Limit 1:**  
**Contam Limit Freq 1:**  
**Contaminant UN No 1:**  
**Environment Impact:**  
**Nature of Impact:**  
**Receiving Medium:** LAND  
**Receiving Env:**  
**MOE Response:**

**Discharger Report:**  
**Material Group:**  
**Health/Env Conseq:**  
**Client Type:**  
**Sector Type:**  
**Agency Involved:**  
**Nearest Watercourse:**  
**Site Address:**  
**Site District Office:**  
**Site Postal Code:**  
**Site Region:**  
**Site Municipality:** 20101  
**Site Lot:**  
**Site Conc:**  
**Northing:**  
**Easting:**

**Dt MOE Arvl on Scn:**  
**MOE Reported Dt:** 8/22/1988  
**Dt Document Closed:**  
**Incident Reason:** ERROR  
**Site Name:**  
**Site County/District:**  
**Site Geo Ref Meth:**  
**Incident Summary:**  
**Contaminant Qty:**

**Site Geo Ref Accu:**  
**Site Map Datum:**  
**SAC Action Class:**  
**Source Type:**

UPLANDS AIRPORT - 50 L OF JET FUEL TO PAVEMENT FROM TANK TRUCK.

---

**Site:** **Taggart Miller Environmental Services Inc.**  
**Ottawa ON K2P 1P9**

**Database:**  
**WDS**

**Approval No:** 4538-B8EMLT  
**Mob Unit Cert No:**  
**EBR Registry No:**  
**Status:** Approved  
**Facility Type:**  
**Record Type:** ECA  
**Link Source:** IDS  
**Project Type:** WASTE DISPOSAL SITES  
**Application Status:**  
**Issue Date:** 2019-12-13  
**Input Date:**  
**Date Received:**  
**Est Closure Date:**  
**Mobile Capacity:**  
**Mobile Units:**  
**Mobile Description:**  
**Prop City:**  
**Prop Postal:**  
**Prop Phone:**  
**Serial Link:**  
**Approval Type:** ECA-WASTE DISPOSAL SITES  
**Proponent:**  
**Prop Address:**  
**Proponent County/District:**  
**Full Address:**  
**Site Lot:**  
**Waste Class Code:**  
**Waste Class:**  
**Waste Type:**  
**Waste Type Other:**  
**Waste Description:**  
**Landfill Monitoring:**  
**Landfill Ctrl Type:**  
**Site Closing Description:**  
**Project Description:**  
**Municipalities Served:**  
**Approval Description:**  
**Other Approvals/Permits:**  
**PDF URL:**

**Total Area (ha):**  
**Landfill Cap (m³):**  
**Transfer Area (ha):**  
**Transfer Cap (m³):**  
**Transfer Cert No:**  
**Inciner. Area (ha):**  
**Inciner. Cap (t):**  
**Process Area (m³):**  
**Process Cap (m³/d):**  
**Process Vol (m³):**  
**Process Feed (m³):**  
**Site Concession:**  
**Site Region/County:**  
**SWP Area Name:**  
**MOE District:**  
**District Office:**  
**Latitude:**  
**Longitude:**  
**Geometry X:**  
**Geometry Y:**

<https://www.accessenvironment.ene.gov.on.ca/instruments/1994-AW7JS8-14.pdf>

## Appendix: Database Descriptions

Environmental Risk Information Services (ERIS) can search the following databases. The extent of historical information varies with each database and current information is determined by what is publicly available to ERIS at the time of update. **Note:** Databases denoted with " \* " indicates that the database will no longer be updated. See the individual database description for more information.

### **Abandoned Aggregate Inventory:**

Provincial [AAGR](#)

The MAAP Program maintains a database of abandoned pits and quarries. Please note that the database is only referenced by lot and concession and city/town location. The database provides information regarding the location, type, size, land use, status and general comments.\*

**Government Publication Date: Sept 2002\***

### **Aggregate Inventory:**

Provincial [AGR](#)

The Ontario Ministry of Natural Resources maintains a database of all active pits and quarries. The database provides information regarding the registered owner/operator, location name, operation type, approval type, and maximum annual tonnage.

**Government Publication Date: Up to Sep 2020**

### **Abandoned Mine Information System:**

Provincial [AMIS](#)

The Abandoned Mines Information System contains data on known abandoned and inactive mines located on both Crown and privately held lands. The information was provided by the Ministry of Northern Development and Mines (MNDM), with the following disclaimer: "the database provided has been compiled from various sources, and the Ministry of Northern Development and Mines makes no representation and takes no responsibility that such information is accurate, current or complete". Reported information includes official mine name, status, background information, mine start/end date, primary commodity, mine features, hazards and remediation.

**Government Publication Date: 1800-Oct 2018**

### **Anderson's Waste Disposal Sites:**

Private [ANDR](#)

The information provided in this database was collected by examining various historical documents which aimed to characterize the likely position of former waste disposal sites from 1860 to present. The research initiative behind the creation of this database was to identify those sites that are missing from the Ontario MOE Waste Disposal Site Inventory, as well as to provide revisions and corrections to the positions and descriptions of sites currently listed in the MOE inventory. In addition to historic waste disposal facilities, the database also identifies certain auto wreckers and scrap yards that have been extrapolated from documentary sources. Please note that the data is not warranted to be complete, exhaustive or authoritative. The information was collected for research purposes only.

**Government Publication Date: 1860s-Present**

### **Aboveground Storage Tanks:**

Provincial [AST](#)

Historical listing of aboveground storage tanks made available by the Department of Natural Resources and Forestry. Includes tanks used to hold water or petroleum. This dataset has been retired as of September 25, 2014 and will no longer be updated.

**Government Publication Date: May 31, 2014**

### **Automobile Wrecking & Supplies:**

Private [AUWR](#)

This database provides an inventory of known locations that are involved in the scrap metal, automobile wrecking/recycling, and automobile parts & supplies industry. Information is provided on the company name, location and business type.

**Government Publication Date: 1999-Dec 31, 2020**

### **Borehole:**

Provincial [BORE](#)

A borehole is the generalized term for any narrow shaft drilled in the ground, either vertically or horizontally. The information here includes geotechnical investigations or environmental site assessments, mineral exploration, or as a pilot hole for installing piers or underground utilities. Information is from many sources such as the Ministry of Transportation (MTO) boreholes from engineering reports and projects from the 1950 to 1990's in Southern Ontario. Boreholes from the Ontario Geological Survey (OGS) including The Urban Geology Analysis Information System (UGAIS) and the York Peel Durham Toronto (YPDT) database of the Conservation Authority Moraine Coalition. This database will include fields such as location, stratigraphy, depth, elevation, year drilled, etc. For all water well data or oil and gas well data for Ontario please refer to WWIS and OOGW.

**Government Publication Date: 1875-Jul 2018**

**Certificates of Approval:**

Provincial CA

This database contains the following types of approvals: Air & Noise, Industrial Sewage, Municipal & Private Sewage, Waste Management Systems and Renewable Energy Approvals. The MOE in Ontario states that any facility that releases emissions to the atmosphere, discharges contaminants to ground or surface water, provides potable water supplies, or stores, transports or disposes of waste, must have a Certificate of Approval before it can operate lawfully. Fields include approval number, business name, address, approval date, approval type and status. This database will no longer be updated, as CofA's have been replaced by either Environmental Activity and Sector Registry (EASR) or Environmental Compliance Approval (ECA). Please refer to those individual databases for any information after Oct.31, 2011.

**Government Publication Date: 1985-Oct 30, 2011\***

**Dry Cleaning Facilities:**

Federal CDRY

List of dry cleaning facilities made available by Environment and Climate Change Canada. Environment and Climate Change Canada's Tetrachloroethylene (Use in Dry Cleaning and Reporting Requirements) Regulations (SOR/2003-79) are intended to reduce releases of tetrachloroethylene to the environment from dry cleaning facilities.

**Government Publication Date: Jan 2004-Dec 2018**

**Commercial Fuel Oil Tanks:**

Provincial CFOT

Locations of commercial underground fuel oil tanks. This is not a comprehensive or complete inventory of commercial fuel tanks in the province; this listing is a copy of records of registered commercial underground fuel oil tanks obtained under Access to Public Information.

Note that the following types of tanks do not require registration: waste oil tanks in apartments, office buildings, residences, etc.; aboveground gas or diesel tanks. Records are not verified for accuracy or completeness.

**Government Publication Date: Jul 31, 2020**

**Chemical Manufacturers and Distributors:**

Private CHEM

This database includes information from both a one time study conducted in 1992 and private source and is a listing of facilities that manufacture or distribute chemicals. The production of these chemical substances may involve one or more chemical reactions and/or chemical separation processes (i.e. fractionation, solvent extraction, crystallization, etc.).

**Government Publication Date: 1999-Jan 31, 2020**

**Chemical Register:**

Private CHM

This database includes a listing of locations of facilities within the Province or Territory that either manufacture and/or distributes chemicals.

**Government Publication Date: 1999-Dec 31, 2020**

**Compressed Natural Gas Stations:**

Private CNG

Canada has a network of public access compressed natural gas (CNG) refuelling stations. These stations dispense natural gas in compressed form at 3,000 pounds per square inch (psi), the pressure which is allowed within the current Canadian codes and standards. The majority of natural gas refuelling is located at existing retail gasoline that have a separate refuelling island for natural gas. This list of stations is made available by the Canadian Natural Gas Vehicle Alliance.

**Government Publication Date: Dec 2012 -Dec 2020**

**Inventory of Coal Gasification Plants and Coal Tar Sites:**

Provincial COAL

This inventory includes both the "Inventory of Coal Gasification Plant Waste Sites in Ontario-April 1987" and the Inventory of Industrial Sites Producing or Using Coal Tar and Related Tars in Ontario-November 1988) collected by the MOE. It identifies industrial sites that produced and continue to produce or use coal tar and other related tars. Detailed information is available and includes: facility type, size, land use, information on adjoining properties, soil condition, site operators/occupants, site description, potential environmental impacts and historic maps available. This was a one-time inventory.\*

**Government Publication Date: Apr 1987 and Nov 1988\***

**Compliance and Convictions:**

Provincial CONV

This database summarizes the fines and convictions handed down by the Ontario courts beginning in 1989. Companies and individuals named here have been found guilty of environmental offenses in Ontario courts of law.

**Government Publication Date: 1989-Nov 2020**

**Certificates of Property Use:**

Provincial CPU

This is a subset taken from Ontario's Environmental Registry (EBR) database. It will include all CPU's on the registry such as (EPA s. 168.6) - Certificate of Property Use.

**Government Publication Date: 1994-Dec 31, 2020**

**Drill Hole Database:**

Provincial [DRL](#)

The Ontario Drill Hole Database contains information on more than 113,000 percussion, overburden, sonic and diamond drill holes from assessment files on record with the department of Mines and Minerals. Please note that limited data is available for southern Ontario, as it was the last area to be completed. The database was created when surveys submitted to the Ministry were converted in the Assessment File Research Image Database (AFRI) project. However, the degree of accuracy (coordinates) as to the exact location of drill holes is dependent upon the source document submitted to the MNDM. Levels of accuracy used to locate holes are: centering on the mining claim; a sketch of the mining claim; a 1:50,000 map; a detailed company map; or from submitted a "Report of Work".

**Government Publication Date: 1886 - Sep 2020**

**Delisted Fuel Tanks:**

Provincial [DTNK](#)

List of fuel storage tank sites that were once found in - and have since been removed from - the list of fuel storage tanks made available by the regulatory agency under Access to Public Information.

**Government Publication Date: Jul 31, 2020**

**Environmental Activity and Sector Registry:**

Provincial [EASR](#)

On October 31, 2011, a smarter, faster environmental approvals system came into effect in Ontario. The EASR allows businesses to register certain activities with the ministry, rather than apply for an approval. The registry is available for common systems and processes, to which preset rules of operation can be applied. The EASR is currently available for: heating systems, standby power systems and automotive refinishing. Businesses whose activities aren't subject to the EASR may apply for an ECA (Environmental Compliance Approval), Please see our ECA database.

**Government Publication Date: Oct 2011-Dec 31, 2020**

**Environmental Registry:**

Provincial [EBR](#)

The Environmental Registry lists proposals, decisions and exceptions regarding policies, Acts, instruments, or regulations that could significantly affect the environment. Through the Registry, thirteen provincial ministries notify the public of upcoming proposals and invite their comments. For example, if a local business is requesting a permit, license, or certificate of approval to release substances into the air or water; these are notified on the registry. Data includes: Approval for discharge into the natural environment other than water (i.e. Air) - EPA s. 9, Approval for sewage works - OWRA s. 53(1), and EPA s. 27 - Approval for a waste disposal site. For information regarding Permit to Take Water (PTTW), Certificate of Property Use (CPU) and (ORD) Orders please refer to those individual databases.

**Government Publication Date: 1994-Dec 31, 2020**

**Environmental Compliance Approval:**

Provincial [ECA](#)

On October 31, 2011, a smarter, faster environmental approvals system came into effect in Ontario. In the past, a business had to apply for multiple approvals (known as certificates of approval) for individual processes and pieces of equipment. Today, a business either registers itself, or applies for a single approval, depending on the types of activities it conducts. Businesses whose activities aren't subject to the EASR may apply for an ECA. A single ECA addresses all of a business's emissions, discharges and wastes. Separate approvals for air, noise and waste are no longer required. This database will also include Renewable Energy Approvals. For certificates of approval prior to Nov 1st, 2011, please refer to the CA database. For all Waste Disposal Sites please refer to the WDS database.

**Government Publication Date: Oct 2011- Dec 31, 2020**

**Environmental Effects Monitoring:**

Federal [EEM](#)

The Environmental Effects Monitoring program assesses the effects of effluent from industrial or other sources on fish, fish habitat and human usage of fisheries resources. Since 1992, pulp and paper mills have been required to conduct EEM studies under the Pulp and Paper Effluent Regulations. This database provides information on the mill name, geographical location and sub-lethal toxicity data.

**Government Publication Date: 1992-2007\***

**ERIS Historical Searches:**

Private [EHS](#)

ERIS has compiled a database of all environmental risk reports completed since March 1999. Available fields for this database include: site location, date of report, type of report, and search radius. As per all other databases, the ERIS database can be referenced on both the map and "Statistical Profile" page.

**Government Publication Date: 1999-Oct 31, 2020**

**Environmental Issues Inventory System:**

Federal [EIIS](#)

The Environmental Issues Inventory System was developed through the implementation of the Environmental Issues and Remediation Plan. This plan was established to determine the location and severity of contaminated sites on inhabited First Nation reserves, and where necessary, to remediate those that posed a risk to health and safety; and to prevent future environmental problems. The EIIS provides information on the reserve under investigation, inventory number, name of site, environmental issue, site action (Remediation, Site Assessment), and date investigation completed.

**Government Publication Date: 1992-2001\***

**Emergency Management Historical Event:**

Provincial **EMHE**

List of locations of historical occurrences of emergency events, including those assigned to the Ministry of Natural Resources by Order-In-Council (OIC) under the Emergency Management and Civil Protection Act, as well as events where MNR provided requested emergency response assistance. Many of these events will have involved community evacuations, significant structural loss, and/or involvement of MNR emergency response staff. These events fall into one of ten (10) type categories: Dam Failure; Drought / Low Water; Erosion; Flood; Forest Fire; Soil and Bedrock Instability; Petroleum Resource Center Event, EMO Requested Assistance, Continuity of Operations Event, Other Requested Assistance. EMHE record details are reproduced by ERIS under License with the Ontario Ministry of Natural Resources © Queen's Printer for Ontario, 2017.

**Government Publication Date: Dec 31, 2016**

**Environmental Penalty Annual Report:**

Provincial **EPAR**

This database contains data from Ontario's annual environmental penalty report published by the Ministry of the Environment and Climate Change. These reports provide information on environmental penalties for land / water violations issued to companies in one of the nine industrial sectors covered by the Municipal Industrial Strategy for Abatement (MISA) regulations.

**Government Publication Date: Jan 1, 2011 - Dec 31, 2019**

**List of Expired Fuels Safety Facilities:**

Provincial **EXP**

List of facilities and tanks for which there was once a fuel registration. This is not a comprehensive or complete inventory of expired tanks/tank facilities in the province; this listing is a copy of previously registered tanks and facilities obtained under Access to Public Information. Includes private fuel outlets, bulk plants, fuel oil tanks, gasoline stations, marinas, propane filling stations, liquid fuel tanks, piping systems, etc; includes tanks which have been removed from the ground.

Notes: registration was not required for private fuel underground/aboveground storage tanks prior to January 1990, nor for furnace oil tanks prior to May 1, 2002; registration is not required for waste oil tanks in apartments, office buildings, residences, etc., or aboveground gas or diesel tanks. Records are not verified for accuracy or completeness.

**Government Publication Date: Jul 31, 2020**

**Federal Convictions:**

Federal **FCON**

Environment Canada maintains a database referred to as the "Environmental Registry" that details prosecutions under the Canadian Environmental Protection Act (CEPA) and the Fisheries Act (FA). Information is provided on the company name, location, charge date, offence and penalty.

**Government Publication Date: 1988-Jun 2007\***

**Contaminated Sites on Federal Land:**

Federal **FCS**

The Federal Contaminated Sites Inventory includes information on known federal contaminated sites under the custodianship of departments, agencies and consolidated Crown corporations as well as those that are being or have been investigated to determine whether they have contamination arising from past use that could pose a risk to human health or the environment. The inventory also includes non-federal contaminated sites for which the Government of Canada has accepted some or all financial responsibility. It does not include sites where contamination has been caused by, and which are under the control of, enterprise Crown corporations, private individuals, firms or other levels of government. Includes fire training sites and sites at which Per- and Polyfluoroalkyl Substances (PFAS) are a concern.

**Government Publication Date: Jun 2000-Sep 2020**

**Fisheries & Oceans Fuel Tanks:**

Federal **FOFT**

Fisheries & Oceans Canada maintains an inventory of aboveground & underground fuel storage tanks located on Fisheries & Oceans property or controlled by DFO. Our inventory provides information on the site name, location, tank owner, tank operator, facility type, storage tank location, tank contents & capacity, and date of tank installation.

**Government Publication Date: 1964-Sep 2019**

**Federal Identification Registry for Storage Tank Systems (FIRSTS):**

Federal **FRST**

A list of federally regulated Storage tanks from the Federal Identification Registry for Storage Tank Systems (FIRSTS). FIRSTS is Environment and Climate Change Canada's database of storage tank systems subject to the Storage Tank for Petroleum Products and Allied Petroleum Products Regulations. The main objective of the Regulations is to prevent soil and groundwater contamination from storage tank systems located on federal and aboriginal lands. Storage tank systems that do not have a valid identification number displayed in a readily visible location on or near the storage tank system may be refused product delivery.

**Government Publication Date: May 31, 2018**

**Fuel Storage Tank:**

Provincial **FST**

List of registered private and retail fuel storage tanks. This is not a comprehensive or complete inventory of private and retail fuel storage tanks in the province; this listing is a copy of registered private and retail fuel storage tanks, obtained under Access to Public Information.

Notes: registration was not required for private fuel underground/aboveground storage tanks prior to January 1990, nor for furnace oil tanks prior to May 1, 2002; registration is not required for waste oil tanks in apartments, office buildings, residences, etc., or aboveground gas or diesel tanks. Records are not verified for accuracy or completeness.

**Government Publication Date: Jul 31, 2020**



**Fuel Storage Tank - Historic:**

Provincial

[FSTH](#)

The Fuels Safety Branch of the Ontario Ministry of Consumer and Commercial Relations maintained a database of all registered private fuel storage tanks. Public records of private fuel storage tanks are only available since the registration became effective in September 1989. This information is now collected by the Technical Standards and Safety Authority.

**Government Publication Date: Pre-Jan 2010\***

**Ontario Regulation 347 Waste Generators Summary:**

Provincial

[GEN](#)

Regulation 347 of the Ontario EPA defines a waste generation site as any site, equipment and/or operation involved in the production, collection, handling and/or storage of regulated wastes. A generator of regulated waste is required to register the waste generation site and each waste produced, collected, handled, or stored at the site. This database contains the registration number, company name and address of registered generators including the types of hazardous wastes generated. It includes data on waste generating facilities such as: drycleaners, waste treatment and disposal facilities, machine shops, electric power distribution etc. This information is a summary of all years from 1986 including the most currently available data. Some records may contain, within the company name, the phrase "See & Use..." followed by a series of letters and numbers. This occurs when one company is amalgamated with or taken over by another registered company. The number listed as "See & Use", refers to the new ownership and the other identification number refers to the original ownership. This phrase serves as a link between the 2 companies until operations have been fully transferred.

**Government Publication Date: 1986-Jul 31, 2020**

**Greenhouse Gas Emissions from Large Facilities:**

Federal

[GHG](#)

List of greenhouse gas emissions from large facilities made available by Environment Canada. Greenhouse gas emissions in kilotonnes of carbon dioxide equivalents (kt CO<sub>2</sub> eq).

**Government Publication Date: 2013-Dec 2018**

**TSSA Historic Incidents:**

Provincial

[HINC](#)

List of historic incidences of spills and leaks of diesel, fuel oil, gasoline, natural gas, propane, and hydrogen recorded by the TSSA in their previous incident tracking system. The TSSA's Fuels Safety Program administers the Technical Standards & Safety Act 2000, providing fuel-related safety services associated with the safe transportation, storage, handling and use of fuels such as gasoline, diesel, propane, natural gas and hydrogen. Under this Act, the TSSA regulates fuel suppliers, storage facilities, transport trucks, pipelines, contractors and equipment or appliances that use fuels. Records are not verified for accuracy or completeness. This is not a comprehensive or complete inventory of historical fuel spills and leaks in the province. This listing is a copy of the data captured at one moment in time and is hence limited by the record date provided here.

**Government Publication Date: 2006-June 2009\***

**Indian & Northern Affairs Fuel Tanks:**

Federal

[IAFT](#)

The Department of Indian & Northern Affairs Canada (INAC) maintains an inventory of aboveground & underground fuel storage tanks located on both federal and crown land. Our inventory provides information on the reserve name, location, facility type, site/facility name, tank type, material & ID number, tank contents & capacity, and date of tank installation.

**Government Publication Date: 1950-Aug 2003\***

**Fuel Oil Spills and Leaks:**

Provincial

[INC](#)

Listing of spills and leaks of diesel, fuel oil, gasoline, natural gas, propane, and hydrogen reported to the Spills Action Centre (SAC). This is not a comprehensive or complete inventory of fuel-related leaks, spills, and incidents in the province; this listing is a copy of incidents reported to the SAC, obtained under Access to Public Information. Includes incidents from fuel-related hazards such as spills, fires, and explosions. Records are not verified for accuracy or completeness.

**Government Publication Date: Jul 31, 2020**

**Landfill Inventory Management Ontario:**

Provincial

[LIMO](#)

The Landfill Inventory Management Ontario (LIMO) database is updated every year, as the Ministry of the Environment, Conservation and Parks compiles new and updated information. Includes small and large landfills currently operating as well as those which are closed and historic. Operators of larger landfills provide landfill information for the previous operating year to the ministry for LIMO including: estimated amount of total waste received, landfill capacity, estimated total remaining landfill capacity, fill rates, engineering designs, reporting and monitoring details, size of location, service area, approved waste types, leachate of site treatment, contaminant attenuation zone and more. The small landfills include information such as site owner, site location and certificate of approval # and status.

**Government Publication Date: Feb 28, 2019**

**Canadian Mine Locations:**

Private

[MINE](#)

This information is collected from the Canadian & American Mines Handbook. The Mines database is a national database that provides over 290 listings on mines (listed as public companies) dealing primarily with precious metals and hard rocks. Listed are mines that are currently in operation, closed, suspended, or are still being developed (advanced projects). Their locations are provided as geographic coordinates (x, y and/or longitude, latitude). As of 2002, data pertaining to Canadian smelters and refineries has been appended to this database.

**Government Publication Date: 1998-2009\***

**Mineral Occurrences:**

Provincial

[MNR](#)

In the early 70's, the Ministry of Northern Development and Mines created an inventory of approximately 19,000 mineral occurrences in Ontario, in regard to metallic and industrial minerals, as well as some information on building stones and aggregate deposits. Please note that the "Horizontal Positional Accuracy" is approximately +/- 200 m. Many reference elements for each record were derived from field sketches using pace or chain/tape measurements against claim posts or topographic features in the area. The primary limiting factor for the level of positional accuracy is the scale of the source material. The testing of horizontal accuracy of the source materials was accomplished by comparing the plan metric (X and Y) coordinates of that point with the coordinates of the same point as defined from a source of higher accuracy.

**Government Publication Date: 1846-Jan 2020**

**National Analysis of Trends in Emergencies System (NATES):**

Federal

[NATE](#)

In 1974 Environment Canada established the National Analysis of Trends in Emergencies System (NATES) database, for the voluntary reporting of significant spill incidents. The data was to be used to assist in directing the work of the emergencies program. NATES ran from 1974 to 1994. Extensive information is available within this database including company names, place where the spill occurred, date of spill, cause, reason and source of spill, damage incurred, and amount, concentration, and volume of materials released.

**Government Publication Date: 1974-1994\***

**Non-Compliance Reports:**

Provincial

[NCPL](#)

The Ministry of the Environment provides information about non-compliant discharges of contaminants to air and water that exceed legal allowable limits, from regulated industrial and municipal facilities. A reported non-compliance failure may be in regard to a Control Order, Certificate of Approval, Sectoral Regulation or specific regulation/act.

**Government Publication Date: Dec 31, 2018**

**National Defense & Canadian Forces Fuel Tanks:**

Federal

[NDFT](#)

The Department of National Defense and the Canadian Forces maintains an inventory of all aboveground & underground fuel storage tanks located on DND lands. Our inventory provides information on the base name, location, tank type & capacity, tank contents, tank class, date of tank installation, date tank last used, and status of tank as of May 2001. This database will no longer be updated due to the new National Security protocols which have prohibited any release of this database.

**Government Publication Date: Up to May 2001\***

**National Defense & Canadian Forces Spills:**

Federal

[NDSP](#)

The Department of National Defense and the Canadian Forces maintains an inventory of spills to land and water. All spill sites have been classified under the "Transportation of Dangerous Goods Act - 1992". Our inventory provides information on the facility name, location, spill ID #, spill date, type of spill, as well as the quantity of substance spilled & recovered.

**Government Publication Date: Mar 1999-Apr 2018**

**National Defence & Canadian Forces Waste Disposal Sites:**

Federal

[NDWD](#)

The Department of National Defence and the Canadian Forces maintains an inventory of waste disposal sites located on DND lands. Where available, our inventory provides information on the base name, location, type of waste received, area of site, depth of site, year site opened/closed and status.

**Government Publication Date: 2001-Apr 2007\***

**National Energy Board Pipeline Incidents:**

Federal

[NEBI](#)

Locations of pipeline incidents from 2008 to present, made available by the Canada Energy Regulator (CER) - previously the National Energy Board (NEB). Includes incidents reported under the Onshore Pipeline Regulations and the Processing Plant Regulations related to pipelines under federal jurisdiction, does not include incident data related to pipelines under provincial or territorial jurisdiction.

**Government Publication Date: 2008-Sep 30, 2020**

**National Energy Board Wells:**

Federal

[NEBP](#)

The NEBW database contains information on onshore & offshore oil and gas wells that are outside provincial jurisdiction(s) and are thereby regulated by the National Energy Board. Data is provided regarding the operator, well name, well ID No./UWI, status, classification, well depth, spud and release date.

**Government Publication Date: 1920-Feb 2003\***

**National Environmental Emergencies System (NEES):**

Federal

NEES

In 2000, the Emergencies program implemented NEES, a reporting system for spills of hazardous substances. For the most part, this system only captured data from the Atlantic Provinces, some from Quebec and Ontario and a portion from British Columbia. Data for Alberta, Saskatchewan, Manitoba and the Territories was not captured. However, NEES is also a repository for previous Environment Canada spill datasets. NEES is composed of the historic datasets ' or Trends ' which dates from approximately 1974 to present. NEES Trends is a compilation of historic databases, which were merged and includes data from NATES (National Analysis of Trends in Emergencies System), ARTS (Atlantic Regional Trends System), and NEES. In 2001, the Emergencies Program determined that variations in reporting regimes and requirements between federal and provincial agencies made national spill reporting and trend analysis difficult to achieve. As a consequence, the department has focused efforts on capturing data on spills of substances which fall under its legislative authority only (CEPA and FA). As such, the NEES database will be decommissioned in December 2004.

**Government Publication Date: 1974-2003\***

**National PCB Inventory:**

Federal

NPCB

Environment Canada's National PCB inventory includes information on in-use PCB containing equipment in Canada including federal, provincial and private facilities. Federal out-of-service PCB containing equipment and PCB waste owned by the federal government or by federally regulated industries such as airlines, railway companies, broadcasting companies, telephone and telecommunications companies, pipeline companies, etc. are also listed. Although it is not Environment Canada's mandate to collect data on non-federal PCB waste, the National PCB inventory includes some information on provincial and private PCB waste and storage sites. Some addresses provided may be Head Office addresses and are not necessarily the location of where the waste is being used or stored.

**Government Publication Date: 1988-2008\***

**National Pollutant Release Inventory:**

Federal

NPRI

Environment Canada has defined the National Pollutant Release Inventory ("NPRI") as a federal government initiative designed to collect comprehensive national data regarding releases to air, water, or land, and waste transfers for recycling for more than 300 listed substances.

**Government Publication Date: 1993-May 2017**

**Oil and Gas Wells:**

Private

OGWE

The Nickle's Energy Group (publisher of the Daily Oil Bulletin) collects information on drilling activity including operator and well statistics. The well information database includes name, location, class, status and depth. The main Nickle's database is updated on a daily basis, however, this database is updated on a monthly basis. More information is available at [www.nickles.com](http://www.nickles.com).

**Government Publication Date: 1988-Aug 31, 2020**

**Ontario Oil and Gas Wells:**

Provincial

OOGW

In 1998, the MNR handed over to the Ontario Oil, Gas and Salt Resources Corporation, the responsibility of maintaining a database of oil and gas wells drilled in Ontario. The OGSR Library has over 20,000+ wells in their database. Information available for all wells in the ERIS database include well owner/operator, location, permit issue date, and well cap date, license No., status, depth and the primary target (rock unit) of the well being drilled. All geology/stratigraphy table information, plus all water table information is also provide for each well record.

**Government Publication Date: 1800-Jun 2020**

**Inventory of PCB Storage Sites:**

Provincial

OPCB

The Ontario Ministry of Environment, Waste Management Branch, maintains an inventory of PCB storage sites within the province. Ontario Regulation 11/82 (Waste Management - PCB) and Regulation 347 (Generator Waste Management) under the Ontario EPA requires the registration of inactive PCB storage equipment and/or disposal sites of PCB waste with the Ontario Ministry of Environment. This database contains information on: 1) waste quantities; 2) major and minor sites storing liquid or solid waste; and 3) a waste storage inventory.

**Government Publication Date: 1987-Oct 2004; 2012-Dec 2013**

**Orders:**

Provincial

ORD

This is a subset taken from Ontario's Environmental Registry (EBR) database. It will include all Orders on the registry such as (EPA s. 17) - Order for remedial work, (EPA s. 18) - Order for preventative measures, (EPA s. 43) - Order for removal of waste and restoration of site, (EPA s. 44) - Order for conformity with Act for waste disposal sites, (EPA s. 136) - Order for performance of environmental measures.

**Government Publication Date: 1994-Dec 31, 2020**

**Canadian Pulp and Paper:**

Private

PAP

This information is part of the Pulp and Paper Canada Directory. The Directory provides a comprehensive listing of the locations of pulp and paper mills and the products that they produce.

**Government Publication Date: 1999, 2002, 2004, 2005, 2009-2014**

**Parks Canada Fuel Storage Tanks:**

Federal

PCFT

Canadian Heritage maintains an inventory of known fuel storage tanks operated by Parks Canada, in both National Parks and at National Historic Sites. The database details information on site name, location, tank install/removal date, capacity, fuel type, facility type, tank design and owner/operator.

**Government Publication Date: 1920-Jan 2005\***

**Pesticide Register:**

Provincial PES

The Ontario Ministry of the Environment and Climate Change maintains a database of licensed operators and vendors of registered pesticides.

**Government Publication Date: Oct 2011-Dec 31, 2020**

**Pipeline Incidents:**

Provincial PINC

List of pipeline incidents (strikes, leaks, spills). This is not a comprehensive or complete inventory of pipeline incidents in the province; this listing in an historical copy of records previously obtained under Access to Public Information. Records are not verified for accuracy or completeness.

**Government Publication Date: Oct 31, 2020**

**Private and Retail Fuel Storage Tanks:**

Provincial PRT

The Fuels Safety Branch of the Ontario Ministry of Consumer and Commercial Relations maintained a database of all registered private fuel storage tanks and licensed retail fuel outlets. This database includes an inventory of locations that have gasoline, oil, waste oil, natural gas and/or propane storage tanks on their property. The MCCR no longer collects this information. This information is now collected by the Technical Standards and Safety Authority (TSSA).

**Government Publication Date: 1989-1996\***

**Permit to Take Water:**

Provincial PTTW

This is a subset taken from Ontario's Environmental Registry (EBR) database. It will include all PTTW's on the registry such as OWRA s. 34 - Permit to take water.

**Government Publication Date: 1994-Dec 31, 2020**

**Ontario Regulation 347 Waste Receivers Summary:**

Provincial REC

Part V of the Ontario Environmental Protection Act ("EPA") regulates the disposal of regulated waste through an operating waste management system or a waste disposal site operated or used pursuant to the terms and conditions of a Certificate of Approval or a Provisional Certificate of Approval. Regulation 347 of the Ontario EPA defines a waste receiving site as any site or facility to which waste is transferred by a waste carrier. A receiver of regulated waste is required to register the waste receiving facility. This database represents registered receivers of regulated wastes, identified by registration number, company name and address, and includes receivers of waste such as: landfills, incinerators, transfer stations, PCB storage sites, sludge farms and water pollution control plants. This information is a summary of all years from 1986 including the most currently available data.

**Government Publication Date: 1986-2016**

**Record of Site Condition:**

Provincial RSC

The Record of Site Condition (RSC) is part of the Ministry of the Environment's Brownfields Environmental Site Registry. Protection from environmental cleanup orders for property owners is contingent upon documentation known as a record of site condition (RSC) being filed in the Environmental Site Registry. In order to file an RSC, the property must have been properly assessed and shown to meet the soil, sediment and groundwater standards appropriate for the use (such as residential) proposed to take place on the property. The Record of Site Condition Regulation (O. Reg. 153/04) details requirements related to site assessment and clean up.

RSCs filed after July 1, 2011 will also be included as part of the new (O.Reg. 511/09).

**Government Publication Date: 1997-Sept 2001, Oct 2004-Nov 2020**

**Retail Fuel Storage Tanks:**

Private RST

This database includes an inventory of retail fuel outlet locations (including marinas) that have on their property gasoline, oil, waste oil, natural gas and / or propane storage tanks.

**Government Publication Date: 1999-Dec 31, 2020**

**Scott's Manufacturing Directory:**

Private SCT

Scott's Directories is a data bank containing information on over 200,000 manufacturers across Canada. Even though Scott's listings are voluntary, it is the most comprehensive database of Canadian manufacturers available. Information concerning a company's address, plant size, and main products are included in this database.

**Government Publication Date: 1992-Mar 2011\***

**Ontario Spills:**

Provincial SPL

List of spills and incidents made available the Ministry of the Environment, Conservation and Parks. This database identifies information such as location (approximate), type and quantity of contaminant, date of spill, environmental impact, cause, nature of impact, etc. Information from 1988-2002 was part of the ORIS (Occurrence Reporting Information System). The SAC (Spills Action Centre) handles all spills reported in Ontario. Regulations for spills in Ontario are part of the MOE's Environmental Protection Act, Part X.

**Government Publication Date: 1988-Mar 2020; Jul 2020 - Aug 2020**

**Wastewater Discharger Registration Database:**

Provincial [SRDS](#)

Information under this heading is combination of the following 2 programs. The Municipal/Industrial Strategy for Abatement (MISA) division of the Ontario Ministry of Environment maintained a database of all direct dischargers of toxic pollutants within nine sectors including: Electric Power Generation; Mining; Petroleum Refining; Organic Chemicals; Inorganic Chemicals; Pulp & Paper; Metal Casting; Iron & Steel; and Quarries. All sampling information is now collected and stored within the Sample Result Data Store (SRDS).

**Government Publication Date: 1990-Dec 31, 2017**

**Anderson's Storage Tanks:**

Private [TANK](#)

The information provided in this database was collected by examining various historical documents, which identified the location of former storage tanks, containing substances such as fuel, water, gas, oil, and other various types of miscellaneous products. Information is available in regard to business operating at tank site, tank location, permit year, permit & installation type, no. of tanks installed & configuration and tank capacity. Data contained within this database pertains only to the city of Toronto and is not warranted to be complete, exhaustive or authoritative. The information was collected for research purposes only.

**Government Publication Date: 1915-1953\***

**Transport Canada Fuel Storage Tanks:**

Federal [TCFT](#)

List of fuel storage tanks currently or previously owned or operated by Transport Canada. This inventory also includes tanks on The Pickering Lands, which refers to 7,530 hectares (18,600 acres) of land in Pickering, Markham, and Uxbridge owned by the Government of Canada since 1972; properties on this land has been leased by the government since 1975, and falls under the Site Management Policy of Transport Canada, but is administered by Public Works and Government Services Canada. This inventory provides information on the site name, location, tank age, capacity and fuel type.

**Government Publication Date: 1970 - Dec 2020**

**Variations for Abandonment of Underground Storage Tanks:**

Provincial [VAR](#)

Listing of variances granted for storage tank abandonment. This is not a comprehensive or complete inventory of tank abandonment variances in the province; this listing is a copy of tank abandonment variance records previously obtained under Access to Public Information. In Ontario, registered underground storage tanks must be removed within two years of disuse; if removal of a tank is not feasible, an application may be sought for a variance from this code requirement.

Records are not verified for accuracy or completeness.

**Government Publication Date: Jul 31, 2020**

**Waste Disposal Sites - MOE CA Inventory:**

Provincial [WDS](#)

The Ontario Ministry of Environment, Waste Management Branch, maintains an inventory of known open (active or inactive) and closed disposal sites in the Province of Ontario. Active sites maintain a Certificate of Approval, are approved to receive and are receiving waste. Inactive sites maintain Certificate(s) of Approval but are not receiving waste. Closed sites are not receiving waste. The data contained within this database was compiled from the MOE's Certificate of Approval database. Locations of these sites may be cross-referenced to the Anderson database described under ERIS's Private Source Database section, by the CA number. All new Environmental Compliance Approvals handed out after Oct 31, 2011 for Waste Disposal Sites will still be found in this database.

**Government Publication Date: Oct 2011-Dec 31, 2020**

**Waste Disposal Sites - MOE 1991 Historical Approval Inventory:**

Provincial [WDSH](#)

In June 1991, the Ontario Ministry of Environment, Waste Management Branch, published the "June 1991 Waste Disposal Site Inventory", of all known active and closed waste disposal sites as of October 30th, 1990. For each "active" site as of October 31st 1990, information is provided on site location, site/CA number, waste type, site status and site classification. For each "closed" site as of October 31st 1990, information is provided on site location, site/CA number, closure date and site classification. Locations of these sites may be cross-referenced to the Anderson database described under ERIS's Private Source Database section, by the CA number.

**Government Publication Date: Up to Oct 1990\***

**Water Well Information System:**

Provincial [WWIS](#)

This database describes locations and characteristics of water wells found within Ontario in accordance with Regulation 903. It includes such information as coordinates, construction date, well depth, primary and secondary use, pump rate, static water level, well status, etc. Also included are detailed stratigraphy information, approximate depth to bedrock and the approximate depth to the water table.

**Government Publication Date: Apr 30, 2020**

# Definitions

**Database Descriptions:** This section provides a detailed explanation for each database including: source, information available, time coverage, and acronyms used. They are listed in alphabetic order.

**Detail Report:** This is the section of the report which provides the most detail for each individual record. Records are summarized by location, starting with the project property followed by records in closest proximity.

**Distance:** The distance value is the distance between plotted points, not necessarily the distance between the sites' boundaries. All values are an approximation.

**Direction:** The direction value is the compass direction of the site in respect to the project property and/or center point of the report.

**Elevation:** The elevation value is taken from the location at which the records for the site address have been plotted. All values are an approximation. Source: Google Elevation API.

**Executive Summary:** This portion of the report is divided into 3 sections:

'Report Summary'- Displays a chart indicating how many records fall on the project property and, within the report search radii.

'Site Report Summary'-Project Property'- This section lists all the records which fall on the project property. For more details, see the 'Detail Report' section.

'Site Report Summary-Surrounding Properties'- This section summarizes all records on adjacent properties, listing them in order of proximity from the project property. For more details, see the 'Detail Report' section.


**Map Key:** The map key number is assigned according to closest proximity from the project property. Map Key numbers always start at #1. The project property will always have a map key of '1' if records are available. If there is a number in brackets beside the main number, this will indicate the number of records on that specific property. If there is no number in brackets, there is only one record for that property.

The symbol and colour used indicates 'elevation': the red inverted triangle will dictate 'ERIS Sites with Lower Elevation', the yellow triangle will dictate 'ERIS Sites with Higher Elevation' and the orange square will dictate 'ERIS Sites with Same Elevation.'

**Unplottables:** These are records that could not be mapped due to various reasons, including limited geographic information. These records may or may not be in your study area, and are included as reference.

**APPENDIX H**  
**MECP FOI Search Results**

This form is for requesting documents which are in the Ministry's files on environmental concerns related to properties. Please refer to the guide on the completion and use of this form. Our fax no. is (416) 314-4285.

Requester Data			For Ministry Use Only			
Name, Title, Company Name and Mailing Address of Requester <b>JEANETTE McCANN</b> Pinchin Ltd. 1456 Centennial Drive, Suite 2 Kingston, Ontario K7P 0K4 For questions or concerns please contact <b>Jeanette McCann</b> at: jmccann@pinchin.com			FOI Request No.		FOI Co-ordinator Review date	
			Date Request Received		Fee Paid ~ ACCT ~ CHQ <input checked="" type="checkbox"/> VISA ~ CASH	
			Response Due Date			
Telephone/Fax Nos. Tel: (613) 541-1013 Fax (613) 541-1813	Your Project/Reference No. 246162	Signature of Requester 	CNR WCR SAC	ER IEB	NOR EAA	SWR


Request Parameters	
Municipal Address / Lot, Concession, Geographic Township (Municipal address essential for cities, towns or regions) 234 & 236 O'Connor Street, Ottawa, ON (ALL ONE SITE)	
Present Property Owner(s) and Date(s) of Ownership <b>Somerset and O'Connor Limited Partnership</b>	
Previous Property Owner(s) and Date(s) of Ownership	
Present/Previous Tenant(s),(if applicable)	

Search Parameters	Specify Year(s) Requested
Files older than 2 years may require \$60.00 retrieval cost. There is no guarantee that records responsive to your request will be located.	
Environmental concerns (General correspondence, occurrence reports, abatement)	ALL
Orders	ALL
Spills	ALL
Investigations/prosecutions ▶ Owner/tenant information must be provided	ALL
Waste Generator number/classes	ALL

Certificates of Approval ▶ Proponent information must be provided		
1985 and prior records are searched manually. Search fees in excess of \$300.00 could be incurred, depending on the types and years to be searched. Specify Certificates of Approval number (s) (if known). If supporting documents are also required, mark SD box and specify type e.g. maps, plans, hydrogeological reports, etc.		
	SD	Specify Year(s) Requested
air – emissions		
water - mains, treatment, ground level, standpipes & elevated storage, pumping stations (local & booster)		
sewage - sanitary, storm, treatment, stormwater, leachate & leachate treatment & sewage pump stations		
waste water - industrial discharge		
waste sites - disposal, landfill sites, transfer stations, processing sites, incinerator sites		
waste systems		
- haulers: sewage, non-hazardous & hazardous waste		
- mobile waste processing units		
- PCB destruction		
pesticides - licenses		



This form is for requesting documents which are in the Ministry's files on environmental concerns related to properties. Please refer to the guide on the completion and use of this form. Our fax no. is (416) 314-4285.

Requester Data			For Ministry Use Only			
Name, Title, Company Name and Mailing Address of Requester <b>JEANETTE McCANN</b> Pinchin Ltd. 1456 Centennial Drive, Suite 2 Kingston, Ontario K7P 0K4 For questions or concerns please contact <b>Jeanette McCann</b> at: jmccann@pinchin.com			FOI Request No.		FOI Co-ordinator Review date	
			Date Request Received		Fee Paid	
			Response Due Date		~ ACCT ~ CHQ <input checked="" type="checkbox"/> VISA ~ CASH	
Telephone/Fax Nos.	Your Project/Reference No.	Signature of Requester	CNR	ER	NOR	SWR
Tel: (613) 541-1013 Fax (613) 541-1813	246162		WCR			
			SAC	IEB	EAA	

Request Parameters	
Municipal Address / Lot, Concession, Geographic Township (Municipal address essential for cities, towns or regions)	
311 Somerset Street West, Ottawa, ON	
Present Property Owner(s) and Date(s) of Ownership	
Somerset and O'Connor Limited Partnership	
Previous Property Owner(s) and Date(s) of Ownership	
Present/Previous Tenant(s),(if applicable)	

Search Parameters	Specify Year(s) Requested
Files older than 2 years may require \$60.00 retrieval cost. There is no guarantee that records responsive to your request will be located.	
Environmental concerns (General correspondence, occurrence reports, abatement)	ALL
Orders	ALL
Spills	ALL
Investigations/prosecutions ▶ Owner/tenant information must be provided	ALL
Waste Generator number/classes	ALL

Certificates of Approval ▶ Proponent information must be provided		
1985 and prior records are searched manually. Search fees in excess of \$300.00 could be incurred, depending on the types and years to be searched. Specify Certificates of Approval number (s) (if known). If supporting documents are also required, mark SD box and specify type e.g. maps, plans, hydrogeological reports, etc.		
	SD	Specify Year(s) Requested
air – emissions		
water - mains, treatment, ground level, standpipes & elevated storage, pumping stations (local & booster)		
sewage - sanitary, storm, treatment, stormwater, leachate & leachate treatment & sewage pump stations		
waste water - industrial discharge		
waste sites - disposal, landfill sites, transfer stations, processing sites, incinerator sites		
waste systems		
- haulers: sewage, non-hazardous & hazardous waste		
- mobile waste processing units		
- PCB destruction		
pesticides - licenses		

**APPENDIX I**  
**TSSA Search Results**



345 Carlingview Drive  
Toronto, Ontario M9W 6N9  
Tel.: 416.734.3300  
Fax: 416.231.1626  
Toll Free: 1.877.682.8772

[www.tssa.org](http://www.tssa.org)

**02 February 2021**

Kim Koppany  
PINCHIN LTD.  
1456 Centennial Drive  
Suite 2  
Kingston ON K7P 0K5

**Subject: 311 Somerset Street West, Ottawa, ON**  
**Your File.: 246162**  
**SR No.: 2999488**

Dear Madam/Sir:

We are in receipt of your correspondence wherein you requested information regarding the above noted subject.

A search of our records did not produce the requested Fuel Safety documents.

TSSA does not make any representations or warranties with respect to the accuracy or completeness of any records released. The requestor assumes all risk in using or relying on the information provided. Should you have any questions, please contact Public Information at [publicinformationservices@tssa.org](mailto:publicinformationservices@tssa.org).

Yours truly,

*S. Thompson*

Sherees Thompson  
Public Information Services



345 Carlingview Drive  
Toronto, Ontario M9W 6N9  
Tel: 416.734.3300  
Fax: 416.231.1626  
Toll Free: 1.877.682.8772

[www.tssa.org](http://www.tssa.org)

**07 February 2021**

Kim Koppany  
Pinchin Ltd.  
2-1456 Centennial Drive  
Kingston, ON K7P 0K4

**Subject: 234 O'Connor Street, Ottawa**  
**Your File No.: 246162**  
**SR No.: 3004028**

Dear Madam/Sir:

We are in receipt of your correspondence wherein you requested information regarding the above noted subject.

A search of our records did not produce the requested Fuels Safety documents.

TSSA does not make any representations or warranties with respect to the accuracy or completeness of any records released. The requestor assumes all risk in using or relying on the information provided.

Should you have any questions, please contact Public Information at [publicinformationservices@tssa.org](mailto:publicinformationservices@tssa.org).

Yours truly,

*Gaya Nair*

Gaya Nair  
Public Information Services



345 Carlingview Drive  
Toronto, Ontario M9W 6N9  
Tel.: 416.734.3300  
Fax: 416.231.1626  
Toll Free: 1.877.682.8772

[www.tssa.org](http://www.tssa.org)

**Tel: (416) 734-3383**  
**Fax: (416) 231-6183**  
**Email: [publicinformationservices@tssa.org](mailto:publicinformationservices@tssa.org)**

**07 February 2021**

Kim Koppany  
Pinchin Ltd.  
2 – 1456 Centennial Drive  
Kingston, ON K7P 0K5

**Subject: 236 O'Connor Street, Ottawa, Ontario**  
**Your File No.: 246162**  
**SR No.: 3004886**

Dear Madam/Sir:

We are in receipt of your correspondence wherein you requested information regarding the above noted subject.

A search of our records did not produce any Fuels Safety documents.

TSSA does not make any representations or warranties with respect to the accuracy or completeness of any records released. The requestor assumes all risk in using or relying on the information provided.

Should you have any questions, please contact Public Information at [publicinformationservices@tssa.org](mailto:publicinformationservices@tssa.org).

Yours truly,

*C. Hill*

Connie Hill  
Public Information Agent

**APPENDIX J**  
**Aerial Photographs**



Aerial Photograph – 1928



Aerial Photograph – 1938





Aerial Photograph – 1945



Aerial Photograph – 1958



Aerial Photograph – 1965



Aerial Photograph – 1976




Aerial Photograph – 1985



Aerial Photograph – 1991



Aerial Photograph - 1999




Aerial Photograph – 2005





Aerial Photograph – 2015



Aerial Photograph – 2019

**APPENDIX K**  
**Maps**

75°42'30"W

75°42'W

75°41'30"W

75°41'W

75°40'30"W

75°40'W

★ Site / Boundary    2000m Buffer

Source: ANSI (ANSI) March 2017,  
Ontario Ministry of Natural Resources

45°26'N

45°25'30"N

45°25'N

45°24'30"N

45°25'30"N

45°25'N

45°24'30"N

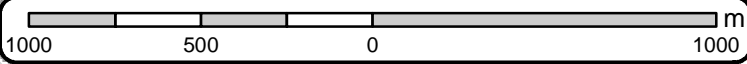
45°24'N

45°23'30"N

251213625  
VICTORIA ISLAND

251213640  
Drive ( Eastview Limestone)

1:22000



# Area of Natural & Scientific Interest (ANSI) Order No. 21011400150

+	Spot Height	—	Transportation Structure	—	Contour Line	■	Wooded Area
■	Building Point	—	Utility Line	■	Pit or Quarry	■	Conservation Authority
⊕	Towers	—	Water Structure	■	Waterbody	■	Conservation Area
●	Utility Site Point	—	Drainage Line Feature	■	Wetlands	■	Municipal Park
—	Misc. Line	—	River or Stream	■	Concession	■	Provincial Park
—	Railroads	■	Airports	■	Lots	■	National Park
—	Roads	■	Tanks	■	Municipality	■	Nature Reserve
- - -	Trail	■	Building to Scale	■	Land Ownership	■	ANSI Area

75°42'30"W

75°42'W

75°41'30"W

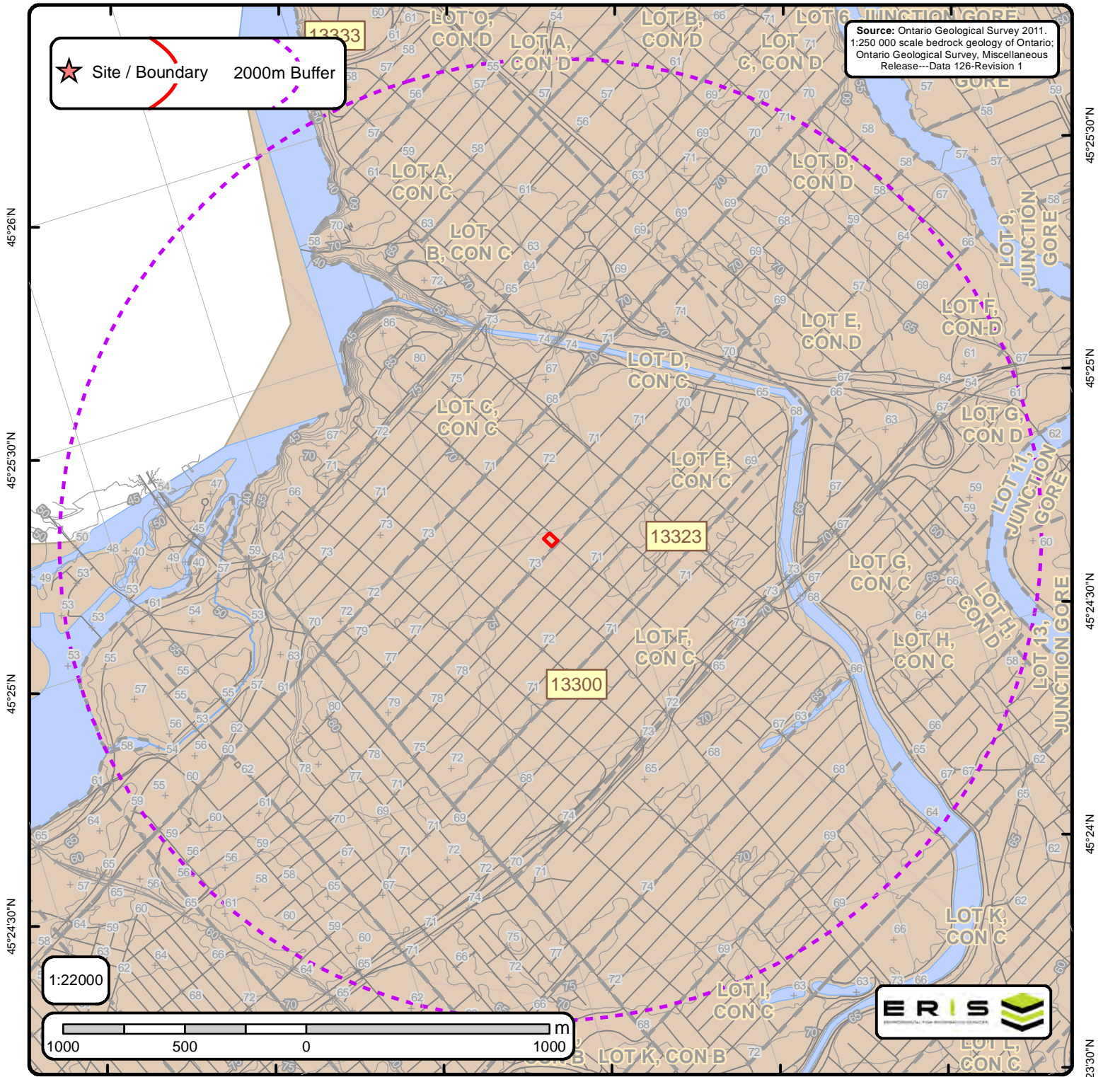
75°41'W

75°40'30"W

75°40'W

★ Site / Boundary    2000m Buffer

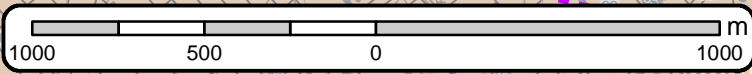
Source: Ontario Geological Survey 2011.  
 1:250 000 scale bedrock geology of Ontario;  
 Ontario Geological Survey, Miscellaneous  
 Release---Data 126-Revision 1



45°26'N  
45°25'30"N  
45°25'N  
45°24'30"N

45°25'30"N  
45°25'N  
45°24'30"N  
45°24'N  
45°23'30"N

1:22000



# Bedrock Geology of Ontario

Order No. 21011400150

<ul style="list-style-type: none"> <li>+ Spot Height</li> <li>— Roads</li> <li>— Contour Lines</li> <li>— Streams</li> <li>— Railroads</li> <li>— Lots</li> <li>— Pit or Quarry</li> <li>— Airports</li> <li>— Waterbody</li> <li>— Wetlands</li> </ul>	<p><b>Bedrock Geology Lines</b></p> <ul style="list-style-type: none"> <li>— CONTACT, GEOPHYSICAL, TREND, INTERPRETED</li> <li>— CONTACT, SHARP, TREND, INTERPRETED</li> <li>— CONTACT, SHARP, TREND, OBSERVED</li> <li>— FAULT, DEXTRAL HORIZONTAL COMPONENT, TREND, INTERPRETED, UNKNOWN GENERATION</li> <li>— FAULT, PROJECTED FAULT, INTERPRETED, UNKNOWN GENERATION</li> <li>— FAULT, SINISTRAL HORIZONTAL COMPONENT, TREND, INTERPRETED, UNKNOWN GENERATION</li> <li>— FAULT, SINISTRAL HORIZONTAL COMPONENT, TREND, OBSERVED, UNKNOWN GENERATION</li> <li>— FAULT, UNKNOWN HORIZONTAL COMPONENT, INCLINED-REVERSE, INTERPRETED, UNKNOWN GENERATION</li> <li>— FAULT, UNKNOWN HORIZONTAL COMPONENT, INCLINED-REVERSE, OBSERVED, UNKNOWN GENERATION</li> <li>— FAULT, UNKNOWN HORIZONTAL COMPONENT, TREND, INTERPRETED, UNKNOWN GENERATION</li> <li>— FAULT, UNKNOWN HORIZONTAL COMPONENT, TREND, OBSERVED, UNKNOWN GENERATION</li> <li>— NEATLINE</li> <li>— ONTARIO BORDER</li> <li>— Marble, chert, iron formation, minor metavolcanic rocks</li> </ul>	<p><b>Dikes</b></p> <ul style="list-style-type: none"> <li>— Abitibi mafic dike</li> <li>— Biscotasing mafic dike</li> <li>— Mine Centre mafic dike</li> <li>— Empey Lake mafic dike</li> <li>— Felsic to intermediate intrusive rocks</li> <li>— Fort Frances mafic dike</li> <li>— Frontenac mafic dike</li> <li>— Grenville mafic dike</li> <li>— Logan and Nipigon mafic sills</li> <li>— Mackenzie mafic dike</li> <li>— Mafic dikes of uncertain age</li> <li>— Mafic sills and dikes</li> <li>— Marathon mafic dike</li> <li>— Marathon, Kapuskasing or Biscotasing mafic dike</li> <li>— Matachewan mafic dike</li> <li>— Pickle Crow mafic dike (Molson swarm) normal</li> <li>— Pickle Crow mafic dike (Molson swarm) reverse</li> <li>— Rideau mafic dike</li> <li>— Sudbury mafic dike</li> <li>— Ultramafic, gabbroic and granophytic intrusions</li> <li>— Unsubdivided mafic dike</li> <li>— Unsubdivided mafic dike (Keweenaw age)</li> <li>— unknown</li> </ul>	<p><b>C Lines</b></p> <ul style="list-style-type: none"> <li>— FOLD, ANTICLINE, INTERPRETED, UNKNOWN GENERATION</li> <li>— FOLD, ANTICLINE, OBSERVED, UNKNOWN GENERATION</li> <li>— FOLD, ANTICLINE, SYNFORMAL, INTERPRETED, SECOND GENERATION</li> <li>— FOLD, ANTIFORM, INTERPRETED, UNKNOWN GENERATION</li> <li>— FOLD, SYNCLINE, INTERPRETED, UNKNOWN GENERATION</li> <li>— FOLD, SYNCLINE, OBSERVED, UNKNOWN GENERATION</li> <li>— FOLD, SYNFORM, INTERPRETED, UNKNOWN GENERATION</li> <li>— Kimberlite</li> </ul>
---	---	--	---



**ID:** 13323 | **Unit Name:** |

**Type (All):** 55b | **Type (Primary):** 55b | **Type (Secondary):** | **Type (Tertiary):** | **Rock Type (Primary):** Shale, limestone, dolostone, siltstone | **Strata (Primary):** Georgian Bay Formation; Blue Mountain Formation; Billings Formation; Collingwood Member; Eastview Member | **Super Eon (Primary):** | **Eon (Primary):** PHANEROZOIC (Present to 542.0 Ma) | **Era (Primary):** PALEOZOIC (251.0 Ma to 542.0 Ma) | **Period (Primary):** ORDOVICIAN (443.7 Ma to 488.3 Ma) | **Epoch (Primary):** UPPER ORDOVICIAN | **Province (Primary):**

**ID:** 13300 | **Unit Name:** |

**Type (All):** 54a | **Type (Primary):** 54a | **Type (Secondary):** | **Type (Tertiary):** | **Rock Type (Primary):** Limestone, dolostone, shale, arkose, sandstone | **Strata (Primary):** Ottawa Group; Simcoe Group; Shadow Lake Formation | **Super Eon (Primary):** | **Eon (Primary):** PHANEROZOIC (Present to 542.0 Ma) | **Era (Primary):** PALEOZOIC (251.0 Ma to 542.0 Ma) | **Period (Primary):** ORDOVICIAN (443.7 Ma to 488.3 Ma) | **Epoch (Primary):** MIDDLE ORDOVICIAN (now considered UPPER DEVONIAN) | **Province (Primary):**



**ID - Unit ID**      **Unit Name** - Generalized geological unit classification

**Type (All)** - The geological unit number(s) or code(s) for all rock types present in an individual polygon.

**Type (Primary)** - The primary geological unit number or code for the primary rock type in an individual polygon

**Type (Secondary)** - The secondary geological unit number or code for the secondary rock type, if present, in an individual polygon

**Type (Tertiary)** - The tertiary geological unit number or code for the tertiary rock type, if present, in an individual polygon

**Rock Type (Primary)** - Rock type or sub-unit description

**Status (Primary)** - The Stratigraphic unit. Divided into:

Supergroup (two or more groups and lone formations)  
Group (two or more formations)  
Formation (primary unit of lithostratigraphy)  
Member (named lithologic subdivision of a formation)  
Bed (named distinctive layer in a member or formation)

**Super Eon (Primary)** - A name given to the largest defined unit of geological time, divided into Eons. Unique values which this field may contain (Domains) are:

PRECAMBRIAN (0.542 Ga to <3.85 Ga)

**Eon (Primary)** - A name given to a defined unit of geological time, divided into Eras. Unique values which this field may contain (Domains) are:

ARCHEAN (2.5 Ga to <3.85 Ga)  
PROTEROZOIC (0.542 Ga to 2.50 Ga)  
PHANEROZOIC (Present to 542.0 Ma)

**Era (Primary)** - A name given to a defined unit of geological time, divided into Periods. Each era on the scale is separated from the next by a major event or change. Unique values which this field may contain (Domains) are:

MESOARCHEAN (2.8 Ga to 3.2 Ga)	MESOPROTEROZOIC (1.0 Ga to 1.6 Ga)
NEO-TO MESOARCHEAN (2.5 Ga to 3.2 Ga)	EARLY PALEOZOIC TO NEOPROTEROZOIC (443.7 Ma to 1.0 Ga)
NEOARCHEAN (2.5 Ga to 2.8 Ga)	NEO-TO MESOPROTEROZOIC (0.542 Ga to 1.6 Ga)
PALEOPROTEROZOIC (1.6 Ga to 2.5 Ga)	PALEOZOIC (251.0 Ma to 542.0 Ma)
MESO-TO PALEOPROTEROZOIC (1.0 Ga to 2.5 Ga)	MESOZOIC (65.5 Ma to 251.0 Ma)

**Period (Primary)** - A name given to a defined unit of geological time, divided into Epochs. Unique values which this field may contain (Domains) are:

CAMBRIAN (488.3 Ma to 542.0 Ma)  
ORDOVICIAN (443.7 Ma to 488.3 Ma)  
SILURIAN (416.0 Ma to 443.7 Ma)  
DEVONIAN (359.2 Ma to 416.0 Ma)  
MISSISSIPPIAN TO DEVONIAN (318.1 Ma to 416.0 Ma)  
JURASSIC (145.5 Ma to 199.6 Ma)  
CRETACEOUS AND JURASSIC (65.5 Ma to 199.6 Ma)

**Epoch (Primary)** - A name given to a defined unit of geological time. Unique values which this field may contain (Domains) are:

LOWER ORDOVICIAN	UPPER SILURIAN
MIDDLE ORDOVICIAN	LOWER DEVONIAN
UPPER ORDOVICIAN	MIDDLE DEVONIAN
MIDDLE AND LOWER SILURIAN	UPPER DEVONIAN
UPPER SILURIAN TO LOWER DEVONIAN	LOWER CRETACEOUS AND MIDDLE JURASSIC

**Province (Primary)** - The Geological Province the geological unit is in. Unique values which this field may contain (Domains) are:

SUPERIOR  
SOUTHERN  
SUPERIOR  
GRENVILLE

75°42'30"W

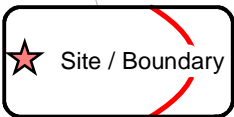
75°42'W

75°41'30"W

75°41'W

75°40'30"W

75°40'W

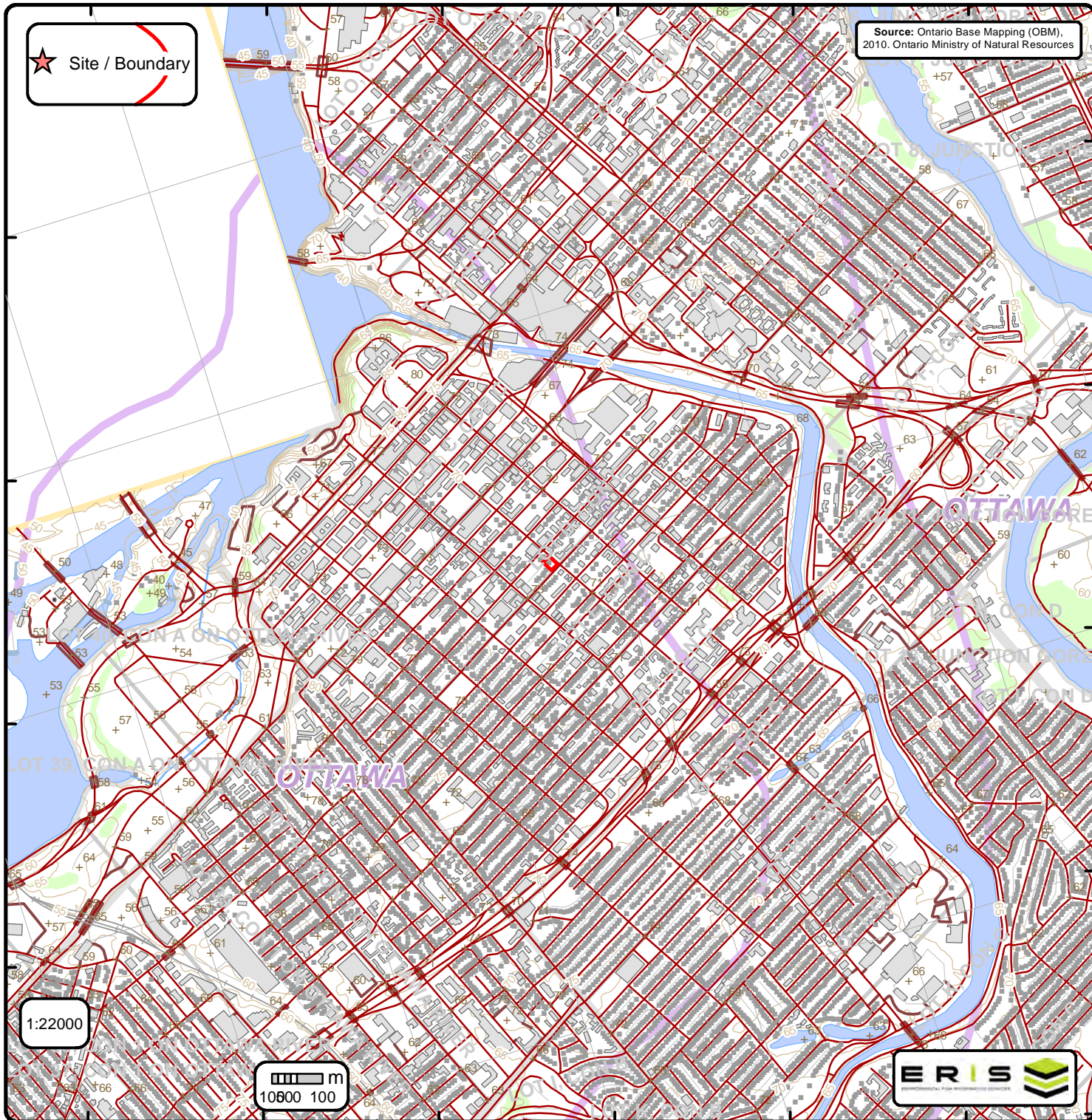


Site / Boundary

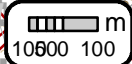
Source: Ontario Base Mapping (OBM), 2010. Ontario Ministry of Natural Resources

45°26'N  
45°25'30"N  
45°25'N  
45°24'30"N  
45°24'N  
45°23'30"N

45°26'N  
45°25'N  
45°24'30"N  
45°24'N  
45°23'30"N



1:22000



# Ontario Base Mapping (OBM) Data

Order No. 21011400150

+ Spot Height (metre)	— Transportation Structure	— Contour Line	Wooded Area
■ Building Point	— Utility Line	▭ Pit or Quarry	▭ Conservation Authority
⊕ Towers	— Water Structure	▭ Waterbody	▭ Conservation Area
● Utility Site Point	— Drainage Line Feature	▭ Wetlands	▭ Municipal Park
— Misc. Line	— River or Stream	▭ Concession	▭ Provincial Park
— Railroads	▭ Airports	▭ Lots	▭ National Park
— Roads	▭ Tanks	▭ Municipality	▭ Nature Reserve
- - - Trail	▭ Building to Scale	▭ Land Ownership	



75°42'30"W

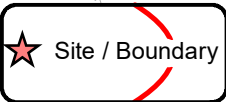
75°42'W

75°41'30"W

75°41'W

75°40'30"W

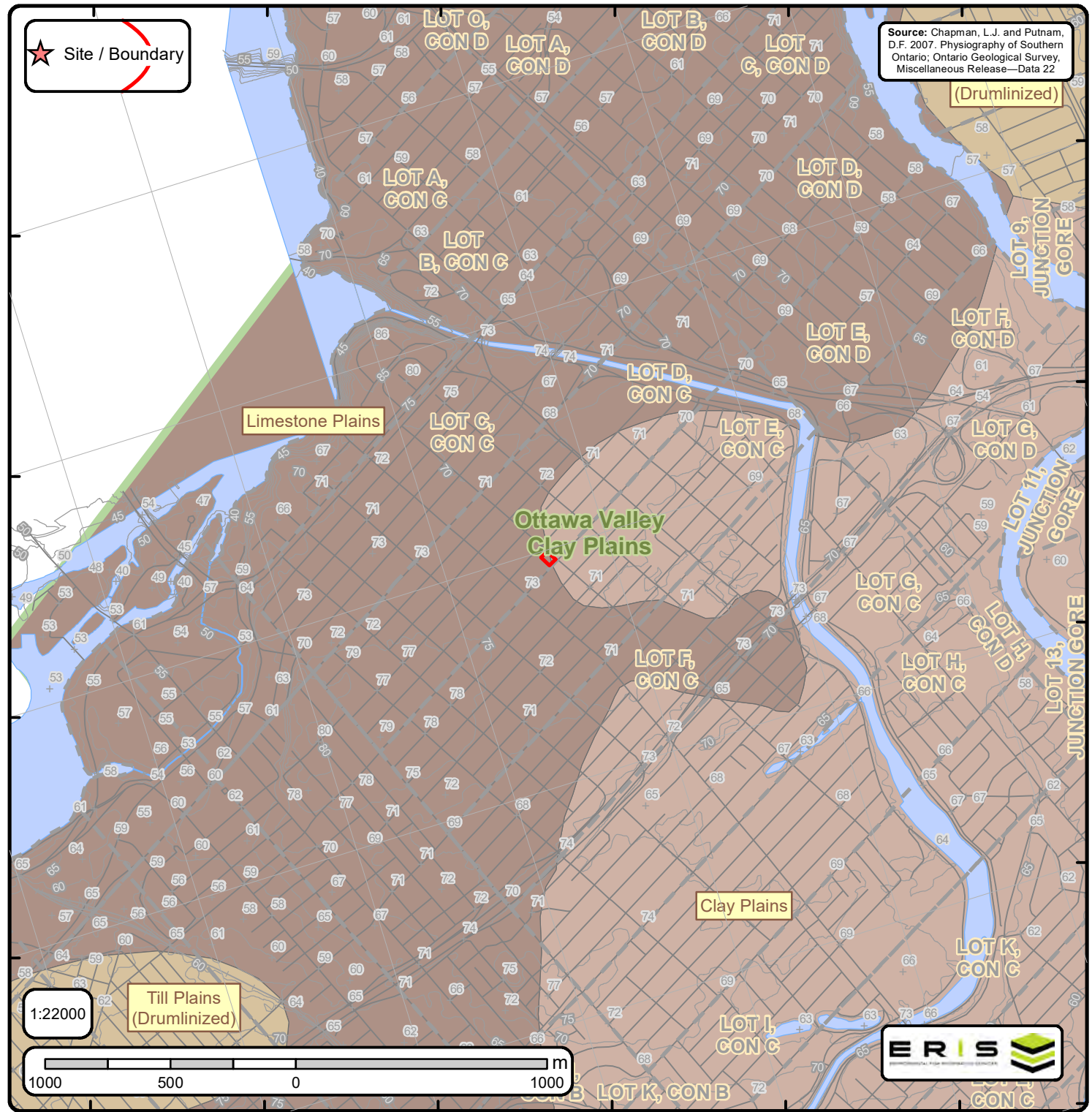
75°40'W



Source: Chapman, L.J. and Putnam, D.F. 2007. Physiography of Southern Ontario: Ontario Geological Survey, Miscellaneous Release—Data 22

45°26'N  
45°25'30"N  
45°25'N  
45°24'30"N  
45°24'N  
45°23'30"N

45°25'30"N  
45°25'N  
45°24'30"N  
45°24'N  
45°23'30"N



# Physiography of Southern Ontario

Order No. 21011400150

+ Spot Height	— Lots	◆ Boulder Pavement	■ Bare Rock Ridges And Shallow Till	■ Peat And Muck
— Roads	▭ Pit or Quarry	◆ Dissected Terrain	■ Beaches	■ Sand Plains
— Railroads	▭ Airports	■ Mud Flow Scars	■ Bevelled Till Plains	■ Shale Plains
— Contour Lines	■ Wetlands	▲ Sand Dunes	■ Clay Plains	■ Shallow Till And Rock Ridges
— Streams	■ Waterbody	— escarpment	■ Drumlins	■ Spillways
		— shorecliff	■ Escarpments	■ Till Moraines
		— shorecliff (weakly developed)	■ Eskers	■ Till Plains (Drumlinized)
		■ Physiography Regions	■ Kame Moraines	■ Till Plains (Undrumlinized)
			■ Limestone Plains	





# Soils Report

Soil Map Units Found within 2000 m of  
311 Somerset Street West

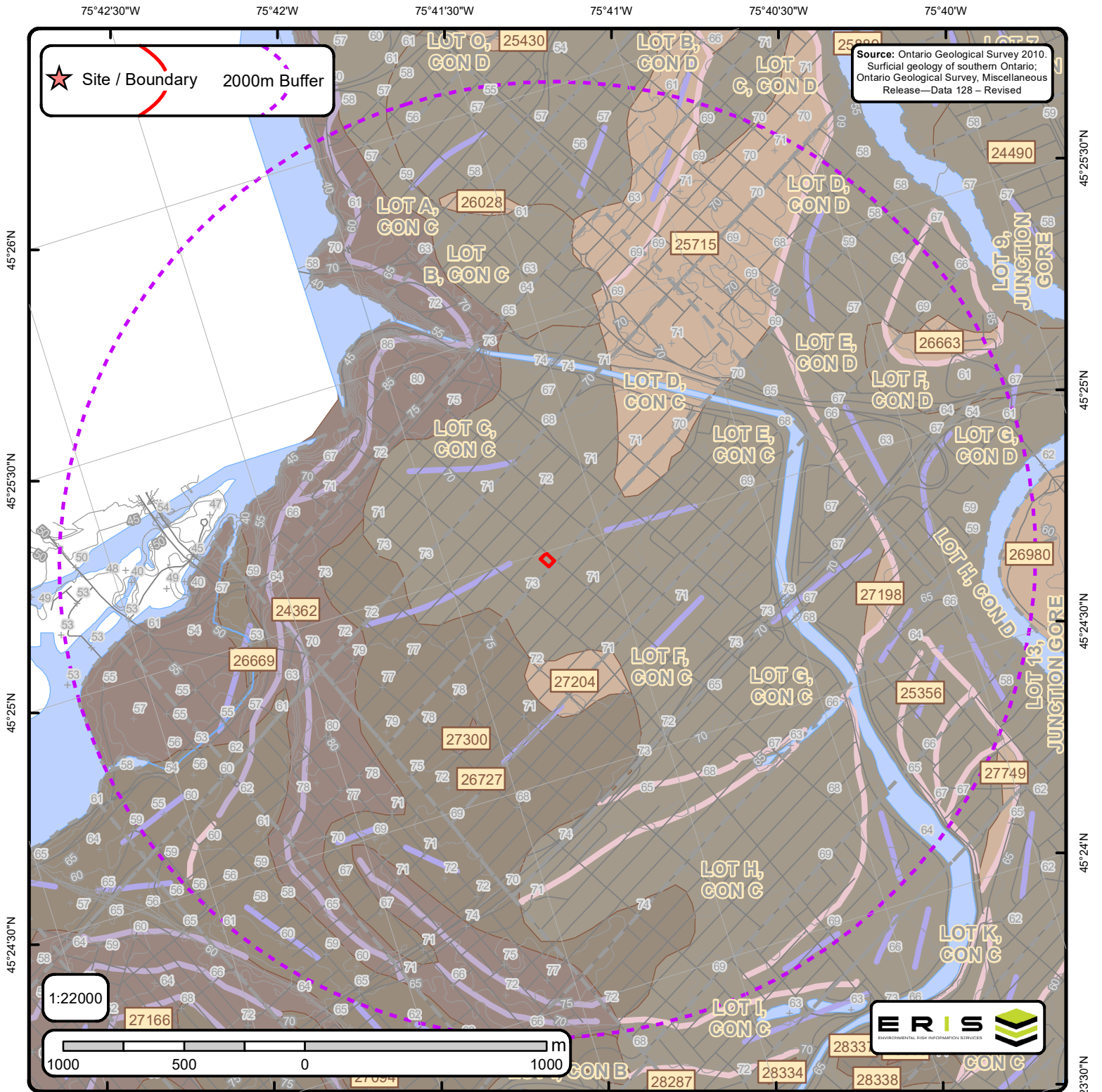


Soil ID: OND401072784

**Component No** : 1 | **Components(%)** : 100 | **Soil Name ID** : ONZZZ~~~~~N | **Surface Stoniness Class** : Not Applicable | **Slop Steepness(%)** : None | **Slop Length(m)** : -9 | **Drainage** : Not Applicable | **Hydrological Soil Groups** : None | **Soil Texture of A Horizon** : None | **Field Crops Capability** : None | **First CLI Limitation Subclass** : None | **Second CLI Limitation Subclass** : None | **Depth(cm)** : 0-100 | **Horizon** : -- | **Layer No** : 1 | **Very Fine Sand(%)** : -9 | **Total Sand(%)** : -9 | **Total Silt(%)** : -9 | **Total Clay(%)** : -9 | **Organic Carbon(%)** : None | **pH in Calc Chloride** : None | **Saturated Hydraulic Conductivity(cm/h)** : None | **Electrical Conductivity(dS/m)** : None |

Soil ID: OND401072947

**Component No** : 1 | **Components(%)** : 100 | **Soil Name ID** : ONZUN~~~~~N | **Surface Stoniness Class** : Not Applicable | **Slop Steepness(%)** : None | **Slop Length(m)** : -9 | **Drainage** : Not Applicable | **Hydrological Soil Groups** : None | **Soil Texture of A Horizon** : None | **Field Crops Capability** : None | **First CLI Limitation Subclass** : None | **Second CLI Limitation Subclass** : None | **Soil Name** : UNCLASSIFIED | **Water Table Characteristics** : Unspecified period | **Soil Drainage Class** : Not applicable | **Kind of Surface Material** : Unclassified | **Layer that Restricts Root Growth** : No root restricting layer | **Type of Root Restricting Layer** : n/a | **Parent Material 1|2|3** : Not Applicable; Not Applicable; Not Applicable | **Mode of Deposition 1|2|3** : Not Applicable; Not Applicable; Not Applicable | **Parent Material Chemical Property 1|2|3** : Not Applicable; Not Applicable; Not Applicable |



# The Surficial Geology of Southern Ontario Order No. 21011400150

+	Spot Height	—	Streams		Dune		Beach		Esker		karst		pitsg
	Waterbody	—	Contour Lines		Lake		Bluff		Esker ND		linfeat		popup
	Wetlands	—	Roads		Rib		Crevasse		Fluvial DL		megarip		ribl
	Airports	—	Railroads		Scab		Crest		fluvndl		mfluvdl		slidel
	Pit or Quarry		Morains		Slide		End		iceberg		mfluvndl		slumpb
	Lots				NOF Dune		Escarpment		icslope		moraine		terrace



**ID:** 24362 | **Unit Name:** Bedrock |  
**Deposit Type Code:** Pa | **Deposit Age:** Paleozoic | **Map Number:** of3103 | **Map Name:** Ottawa | **Source Map Scale:** 1:50 000 |  
**Primary Material:** Paleozoic Bedrock | **Primary Material Modifier:** | **Secondary Material:** | **Primary General:** | **Primary General Modifier:** | **Veneer:** clay, silt, sand, gravel, diamicton | **Episode:** | **Sub Episode:** | **Phase:** | **Stratus Modifier:** Surface |  
**Provenance:** | **Carbon Content:** | **Formation:** | **Permeability:** Variable | **Material Description:** Limestone, dolomite, sandstone, and locally shale; relatively flat lying; mainly occurring as bare, tabular outcrops; includes areas thinly veneered by unconsolidated Quaternary sediments up to 1 m (3 ft) thick.

**ID:** 24490 | **Unit Name:** Offshore marine deposits |  
**Deposit Type Code:** 3a | **Deposit Age:** Quaternary (Champlain Sea) | **Map Number:** of3103 | **Map Name:** Ottawa | **Source Map Scale:** 1:50 000 | **Primary Material:** clay, silt | **Primary Material Modifier:** | **Secondary Material:** | **Primary General:** glaciomarine | **Primary General Modifier:** foreshore/basinal | **Veneer:** silt, sand | **Episode:** Wisconsin | **Sub Episode:** Michigan | **Phase:** | **Stratus Modifier:** Surface | **Provenance:** | **Carbon Content:** | **Formation:** | **Permeability:** Low | **Material Description:** Clay and silt underlying erosional terraces; upper part of marine deposits removed to variable depths by fluvial erosion so in places clay is uniform blue-grey; unit includes lenses, bars and channel fills to sand and pockets of nonmarine silt that were

**ID:** 25356 | **Unit Name:** Offshore marine deposits |  
**Deposit Type Code:** 3a | **Deposit Age:** Quaternary (Champlain Sea) | **Map Number:** of3103 | **Map Name:** Ottawa | **Source Map Scale:** 1:50 000 | **Primary Material:** clay, silt | **Primary Material Modifier:** | **Secondary Material:** | **Primary General:** glaciomarine | **Primary General Modifier:** foreshore/basinal | **Veneer:** silt, sand | **Episode:** Wisconsin | **Sub Episode:** Michigan | **Phase:** | **Stratus Modifier:** Surface | **Provenance:** | **Carbon Content:** | **Formation:** | **Permeability:** Low | **Material Description:** Clay and silt underlying erosional terraces; upper part of marine deposits removed to variable depths by fluvial erosion so in places clay is uniform blue-grey; unit includes lenses, bars and channel fills to sand and pockets of nonmarine silt that were

**ID:** 25715 | **Unit Name:** Alluvial deposits |  
**Deposit Type Code:** 6b | **Deposit Age:** Recent | **Map Number:** of3103 | **Map Name:** Ottawa | **Source Map Scale:** 1:50 000 | **Primary Material:** sand | **Primary Material Modifier:** | **Secondary Material:** silt | **Primary General:** fluvial | **Primary General Modifier:** abandoned floodplain | **Veneer:** | **Episode:** Hudson | **Sub Episode:** | **Phase:** | **Stratus Modifier:** Surface | **Provenance:** | **Carbon Content:** | **Formation:** | **Permeability:** Variable | **Material Description:** Medium grained stratified sand with some silt; in the form of fluvial terraces and channels cut in marine clay, and bars and spits within abandoned channels.

**ID:** 26028 | **Unit Name:** Alluvial deposits |  
**Deposit Type Code:** 6b | **Deposit Age:** Recent | **Map Number:** of3103 | **Map Name:** Ottawa | **Source Map Scale:** 1:50 000 | **Primary Material:** sand | **Primary Material Modifier:** | **Secondary Material:** silt | **Primary General:** fluvial | **Primary General Modifier:** abandoned floodplain | **Veneer:** | **Episode:** Hudson | **Sub Episode:** | **Phase:** | **Stratus Modifier:** Surface | **Provenance:** | **Carbon Content:** | **Formation:** | **Permeability:** Variable | **Material Description:** Medium grained stratified sand with some silt; in the form of fluvial terraces and channels cut in marine clay, and bars and spits within abandoned channels.



**ID:** 26663 | **Unit Name:** Alluvial deposits |  
**Deposit Type Code:** 6b | **Deposit Age:** Recent | **Map Number:** of3103 | **Map Name:** Ottawa | **Source Map Scale:** 1:50 000 | **Primary Material:** sand | **Primary Material Modifier:** | **Secondary Material:** silt | **Primary General:** fluvial | **Primary General Modifier:** abandoned floodplain | **Veneer:** | **Episode:** Hudson | **Sub Episode:** | **Phase:** | **Stratus Modifier:** Surface | **Provenance:** | **Carbon Content:** | **Formation:** | **Permeability:** Variable | **Material Description:** Medium grained stratified sand with some silt; in the form of fluvial terraces and channels cut in marine clay, and bars and spits within abandoned channels.

**ID:** 26669 | **Unit Name:** Till |  
**Deposit Type Code:** 1a | **Deposit Age:** Quaternary | **Map Number:** of3103 | **Map Name:** Ottawa | **Source Map Scale:** 1:50 000 | **Primary Material:** diamicton | **Primary Material Modifier:** sandy silt to silty sand | **Secondary Material:** | **Primary General:** glacial | **Primary General Modifier:** | **Veneer:** | **Episode:** Wisconsin | **Sub Episode:** Michigan | **Phase:** | **Stratus Modifier:** Surface | **Provenance:** N-NE | **Carbon Content:** | **Formation:** Undifferentiated silty-sandy till on Paleozoic terrain | **Permeability:** Low-Medium | **Material Description:** Sandy and silty compact diamicton, grey at depth but brown where oxidized; calcareous where derived from sedimentary rocks and not leached; consists dominantly of lodgment till. In areas that lie below marine limit (198 m a.s.l.) it is overlain by a disc

**ID:** 26727 | **Unit Name:** Till |  
**Deposit Type Code:** 1a | **Deposit Age:** Quaternary | **Map Number:** of3103 | **Map Name:** Ottawa | **Source Map Scale:** 1:50 000 | **Primary Material:** diamicton | **Primary Material Modifier:** sandy silt to silty sand | **Secondary Material:** | **Primary General:** glacial | **Primary General Modifier:** | **Veneer:** | **Episode:** Wisconsin | **Sub Episode:** Michigan | **Phase:** | **Stratus Modifier:** Surface | **Provenance:** N-NE | **Carbon Content:** | **Formation:** Undifferentiated silty-sandy till on Paleozoic terrain | **Permeability:** Low-Medium | **Material Description:** Sandy and silty compact diamicton, grey at depth but brown where oxidized; calcareous where derived from sedimentary rocks and not leached; consists dominantly of lodgment till. In areas that lie below marine limit (198 m a.s.l.) it is overlain by a disc

**ID:** 26980 | **Unit Name:** Alluvial deposits |  
**Deposit Type Code:** 6a | **Deposit Age:** Recent | **Map Number:** of3103 | **Map Name:** Ottawa | **Source Map Scale:** 1:50 000 | **Primary Material:** clay, silt, sand | **Primary Material Modifier:** organic-bearing | **Secondary Material:** | **Primary General:** fluvial | **Primary General Modifier:** modern floodplain | **Veneer:** | **Episode:** Hudson | **Sub Episode:** | **Phase:** | **Stratus Modifier:** Surface | **Provenance:** | **Carbon Content:** | **Formation:** | **Permeability:** Variable | **Material Description:** Silty sand, silt, sand and clay; deposits of present floodplains and of alluvial fans in areas of low relief.

**ID:** 27094 | **Unit Name:** Till |  
**Deposit Type Code:** 1a | **Deposit Age:** Quaternary | **Map Number:** of3103 | **Map Name:** Ottawa | **Source Map Scale:** 1:50 000 | **Primary Material:** diamicton | **Primary Material Modifier:** sandy silt to silty sand | **Secondary Material:** | **Primary General:** glacial | **Primary General Modifier:** | **Veneer:** | **Episode:** Wisconsin | **Sub Episode:** Michigan | **Phase:** | **Stratus Modifier:** Surface | **Provenance:** N-NE | **Carbon Content:** | **Formation:** Undifferentiated silty-sandy till on Paleozoic terrain | **Permeability:** Low-Medium | **Material Description:** Sandy and silty compact diamicton, grey at depth but brown where oxidized; calcareous where derived from sedimentary rocks and not leached; consists dominantly of lodgment till. In areas that lie below marine limit (198 m a.s.l.) it is overlain by a disc



**ID:** 27198 | **Unit Name:** Alluvial deposits |  
**Deposit Type Code:** 6b | **Deposit Age:** Recent | **Map Number:** of3103 | **Map Name:** Ottawa | **Source Map Scale:** 1:50 000 | **Primary Material:** sand | **Primary Material Modifier:** | **Secondary Material:** silt | **Primary General:** fluvial | **Primary General Modifier:** abandoned floodplain | **Veneer:** | **Episode:** Hudson | **Sub Episode:** | **Phase:** | **Stratus Modifier:** Surface | **Provenance:** | **Carbon Content:** | **Formation:** | **Permeability:** Variable | **Material Description:** Medium grained stratified sand with some silt; in the form of fluvial terraces and channels cut in marine clay, and bars and spits within abandoned channels.

**ID:** 27204 | **Unit Name:** Alluvial deposits |  
**Deposit Type Code:** 6b | **Deposit Age:** Recent | **Map Number:** of3103 | **Map Name:** Ottawa | **Source Map Scale:** 1:50 000 | **Primary Material:** sand | **Primary Material Modifier:** | **Secondary Material:** silt | **Primary General:** fluvial | **Primary General Modifier:** abandoned floodplain | **Veneer:** | **Episode:** Hudson | **Sub Episode:** | **Phase:** | **Stratus Modifier:** Surface | **Provenance:** | **Carbon Content:** | **Formation:** | **Permeability:** Variable | **Material Description:** Medium grained stratified sand with some silt; in the form of fluvial terraces and channels cut in marine clay, and bars and spits within abandoned channels.

**ID:** 27300 | **Unit Name:** Bedrock |  
**Deposit Type Code:** Pa | **Deposit Age:** Paleozoic | **Map Number:** of3103 | **Map Name:** Ottawa | **Source Map Scale:** 1:50 000 | **Primary Material:** Paleozoic Bedrock | **Primary Material Modifier:** | **Secondary Material:** | **Primary General:** | **Primary General Modifier:** | **Veneer:** clay, silt, sand, gravel, diamicton | **Episode:** | **Sub Episode:** | **Phase:** | **Stratus Modifier:** Surface | **Provenance:** | **Carbon Content:** | **Formation:** | **Permeability:** Variable | **Material Description:** Limestone, dolomite, sandstone, and locally shale; relatively flat lying; mainly occurring as bare, tabular outcrops; includes areas thinly veneered by unconsolidated Quaternary sediments up to 1 m (3 ft) thick.



**ID** - ID applied to the Unit

**Unit Name** - Name of deposit

**Deposit Type Code** - The geological unit number taken from the original map legend.

**Deposit Age** - to show the age when the sediments were deposited, e.g., Wisconsinan, postglacial or recent.

**Map Number** - Original map series number, eg., 'M2402' or 'P1973'. Each sgu\_point feature is tagged to its original map.

**Map Name** - Usually NTS area where mapping was completed, e.g., 'Golden Lake'

**Source Map Scale** - The scale at which the original map was captured, e.g., '1:50 000'

**Primary Material** - This attribute provides the user with information regarding the most prevalent material present within a given area.

**Primary Material Modifier** - This attribute provides the user with a more refined description of the lithological classification of the primary material.

**Secondary Material** - This attribute provides the user with information regarding subordinate materials present within a given area.

**Primary General** - This attribute provides the user with an interpretation of the depositional environment within which the primary material was deposited.

**Primary General Modifier** - This attribute provides the user with a refined interpretation of the primary genetic modifier.

**Veneer** - This attribute provides the user with information regarding the type of material that forms a thin, discontinuous veneer over the primary material.

**Sub Episode** - A diachronic stratigraphic unit in a lower order than Episode and the proposed sequence-stratigraphic classification, consists in descending order of Michigan, Elgin and Ontario in the eastern and northern Great Lakes area in the Wisconsin Episode (Johnson et al. 1997; Karrow et al. 2000).

**Sub Episode** - A diachronic stratigraphic unit in a lower order than Episode and the proposed sequence-stratigraphic classification, consists in descending order of Michigan, Elgin and Ontario in the eastern and northern Great Lakes area in the Wisconsin Episode (Johnson et al. 1997; Karrow et al. 2000).

**Phase** - A diachronic stratigraphic unit in a lower order than Subepisode, and the proposed sequence-stratigraphic classification is listed in the following table in the eastern and northern Great Lakes area (Karrow et al. 2000)

**Stratus Modifier** - This attribute provides the user information regarding the stratigraphic position of the mapped unit (i.e., whether the unit occurs primarily on the surface or in the subsurface).

**Provenance** - This attribute provides the user with information regarding the provenance of a particular till unit (i.e. direction or lobe from which the till is derived).

**Carbon Content** - This attribute provides the user with information regarding the carbonate content of till.

**Formation** - This attribute provides the user with information regarding the formation to which a given primary material belongs (e.g., Tavistock Till, Port Stanley Till, Scarborough Formation). This attribute is seamless and allows the user to create a map based on formation.

**Permeability** - This attribute provides the user with basic information about permeability of the sediments in a ranking of high, medium and low.

**Material Description** - Material or sediment description, e.g., 'sand and silty fine sand', 'silty sand and gravel' and 'silty till with low stone content'.





## Property Information

Order Number:	21011400150p
Date Completed:	January 19, 2021
Project Number:	246162
Project Property:	246162 311 Somerset Street West Ottawa ON K2P 0J8
Coordinates:	
Latitude:	45.4162153
Longitude:	-75.6947834
UTM Northing:	5029423.09251 Metres
UTM Easting:	445638.364118 Metres
UTM Zone:	UTM Zone 18T
Elevation:	75.88 m
Slope Direction:	W

Property Information.....	1
Topographic Information.....	2
Hydrologic Information.....	4
Geologic Information.....	5
Soil Information.....	10
Wells and Additional Sources.....	13
Report Summary.....	14
Detail Report.....	16
Radon Information.....	85
Area of Natural and Scientific Interest.....	86
Appendix.....	88
Liability Notice.....	90

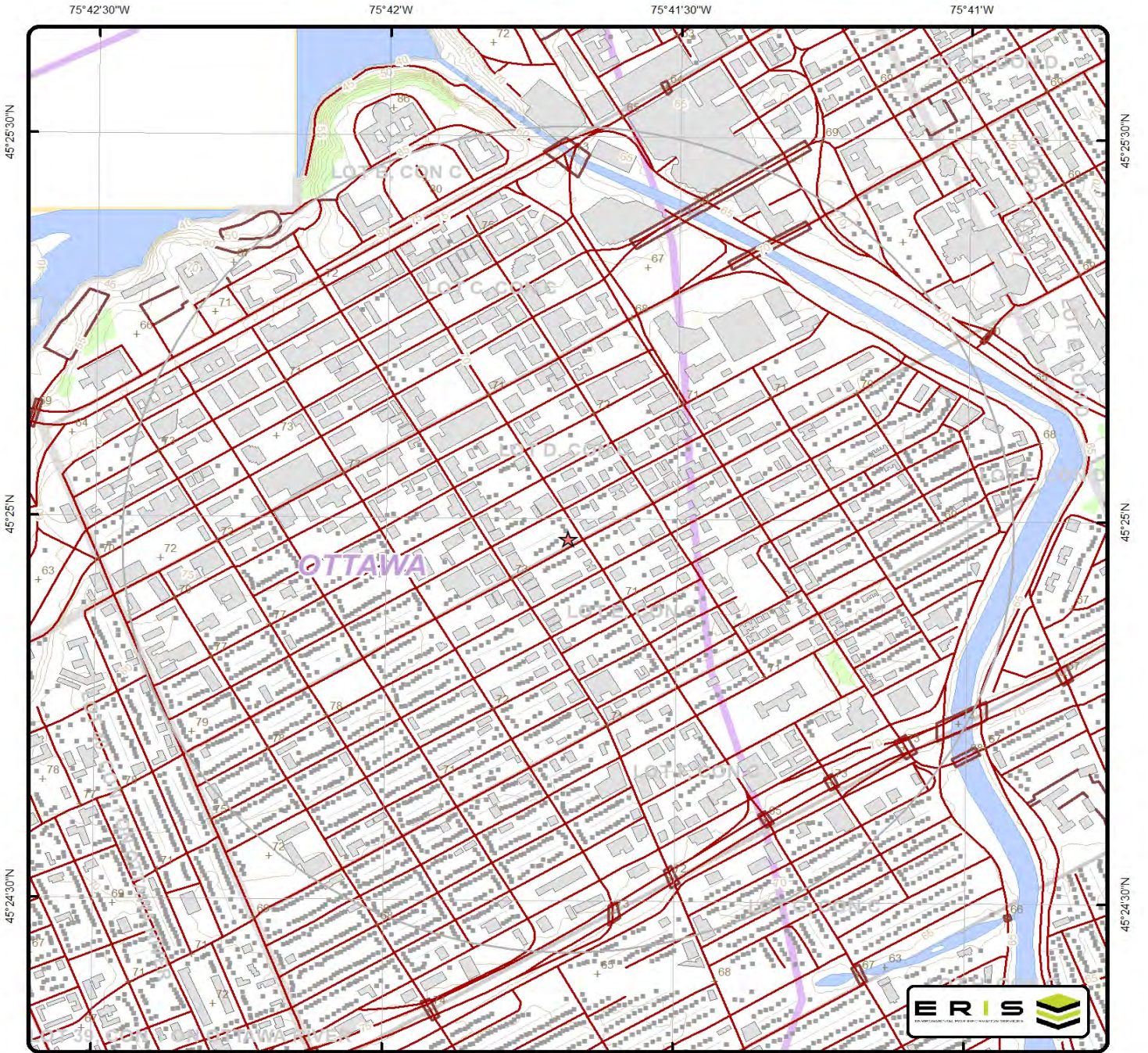
The ERIS **Physical Setting Report - PSR** provides comprehensive information about the physical setting around a site and includes a complete overview of topography as well as hydrologic, geologic and soil characteristics. The location and detailed attributes of oil and gas wells, water wells, and radon are also included for review.

The compilation of both physical characteristics of a site and additional attribute data is useful in assessing the impact of migration of contaminants and subsequent impact on soils and groundwater.

### Disclaimer

This Report does not provide a full environmental evaluation for the site or adjacent properties. Please see the terms and disclaimer at the end of the Report for greater detail.

# Topographic Information



## Topographic Map

Address: 311 Somerset Street West, Ottawa, ON



+ Spot Height (metre)	— Transportation Structure	— Contour Line	■ Wooded Area
• Building Point	— Utility Line	□ Pit or Quarry	■ Conservation Authority
⊙ Towers	— Water Structure	■ Waterbody	■ Conservation Area
• Utility Site Point	— Drainage Line Feature	■ Wetlands	■ Municipal Park
— Misc. Line	— River or Stream	■ Concession	■ Provincial Park
— Railroads	□ Airports	■ Lots	■ National Park
— Roads	■ Tanks	■ Municipality	■ Nature Reserve
- - - Trail	■ Building to Scale	■ Land Ownership	


Data source: Ontario Base Mapping (OBM) by Ontario Ministry of Natural Resources.

# Topographic Information

The previous topographic map(s) show general topographic information in the surrounding area of the project property, using Toporama data or a provincial source when available. Below are shaded relief map(s), derived from Digital Elevation data to depict terrain in further detail.

Topographic information at project property:

Elevation: 75.88 m  
Slope Direction: W




# Hydrologic Information



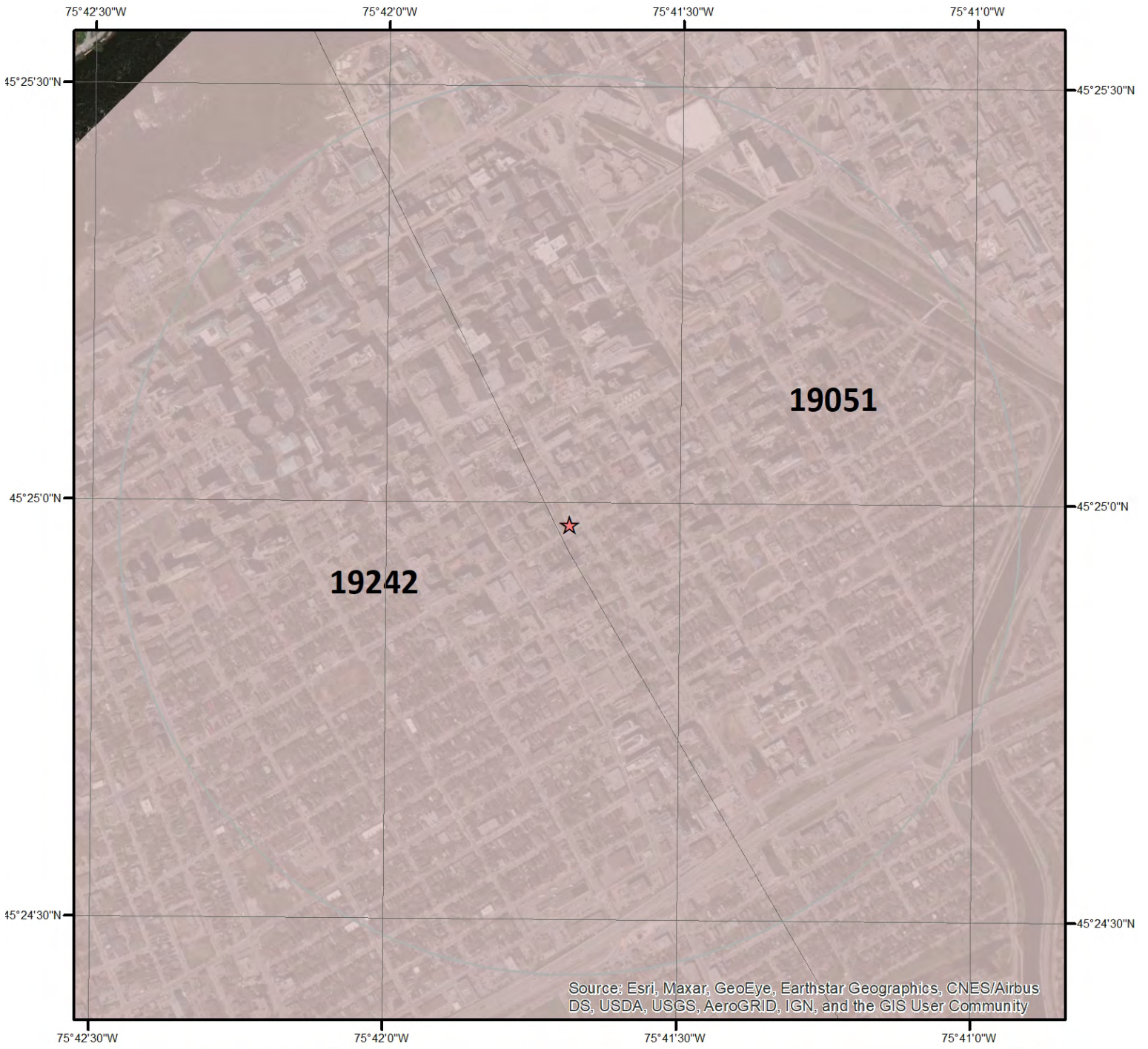
## Wetland

This map shows wetland existence. Data coverage is shown to the right. Gray indicates no data available in the area.

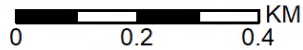
 Marsh



# Geologic Information



## Bedrock Geology



This map shows bedrock geologic units in the area. Please refer to the report for detailed descriptions. Data coverage is shown to the right. Gray indicates no data available in the area.

A north arrow is located to the right of the scale bar. Below it is the E R I S logo, where the letters are spaced out, and below that is the tagline 'ENVIRONMENTAL RISK INFORMATION SERVICES' next to a stylized logo consisting of three stacked, slanted rectangular blocks.

## Geologic Information

Detailed bedrock geology information about each unit within the search radius is provided below.

---

### Unit ID 19051

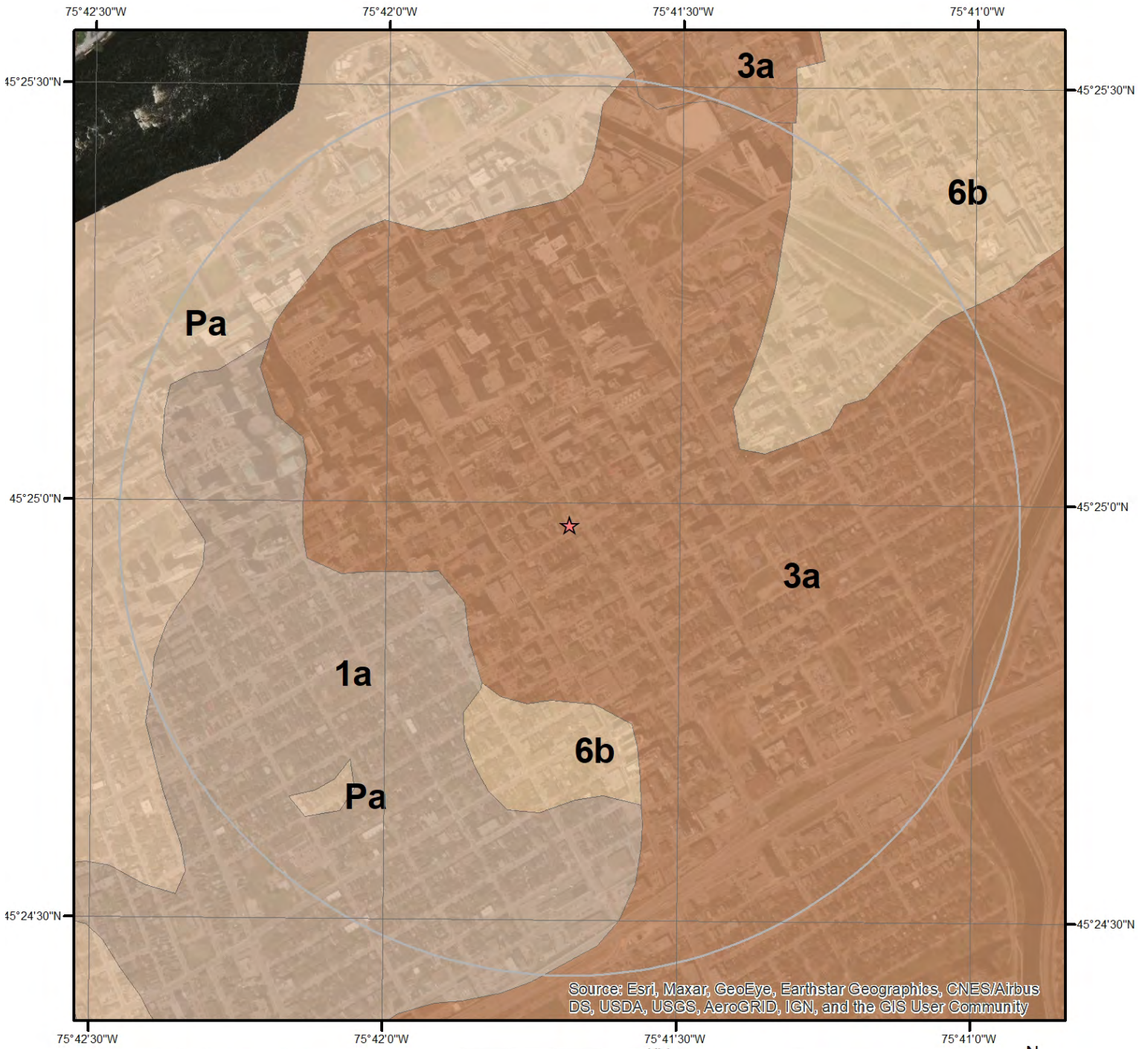
Unit Name:  
Rock Type: Shale, limestone, dolostone, siltstone  
Strata: Georgian Bay Formation; Blue Mountain Formation; Billings Formation; Collingwood Member; Eastview Member  
Super Eon:  
Eon: PHANEROZOIC (Present to 542.0 Ma)  
Era: PALEOZOIC (251.0 Ma to 542.0 Ma)  
Period: ORDOVICIAN (443.7 Ma to 488.3 Ma)  
Epoch: UPPER ORDOVICIAN  
Province:  
Tectonic Zone:

---

### Unit ID 19242

Unit Name:  
Rock Type: Limestone, dolostone, shale, arkose, sandstone  
Strata: Ottawa Group; Simcoe Group; Shadow Lake Formation  
Super Eon:  
Eon: PHANEROZOIC (Present to 542.0 Ma)  
Era: PALEOZOIC (251.0 Ma to 542.0 Ma)  
Period: ORDOVICIAN (443.7 Ma to 488.3 Ma)  
Epoch: MIDDLE ORDOVICIAN (now considered UPPER DEVONIAN)  
Province:  
Tectonic Zone:

# Geologic Information



## Surficial Geology

This map shows surficial geologic labels in the area. Please refer to the report for detailed descriptions. Data coverage is shown to the right. Gray indicates no data available in the area.

**ERIS**  
ENVIRONMENTAL RISK INFORMATION SERVICES

## Geologic Information

Detailed surficial geology information about each unit within the search radius is provided below.

---

### Unit ID Pa

Geological Deposit:	Bedrock
Deposit Age:	Paleozoic
Primary Material:	Paleozoic Bedrock
Secondary Material:	
Primary General:	
Primary General Modifier:	
Veneer:	clay, silt, sand, gravel, diamicton
Episode:	
Sub Episode:	
Strata Modifier:	Surface
Provenance:	
Carbon Content:	
Formation:	
Permeability:	Variable
Material Description:	Limestone, dolomite, sandstone, and locally shale; relatively flat lying; mainly occurring as bare, tabular outcrops; includes areas thinly veneered by unconsolidated Quaternary sediments up to 1 m (3 ft) thick.

---

### Unit ID 3a

Geological Deposit:	Offshore marine deposits
Deposit Age:	Quaternary (Champlain Sea)
Primary Material:	clay, silt
Secondary Material:	
Primary General:	glaciomarine
Primary General Modifier:	foreshore/basinal
Veneer:	silt, sand
Episode:	Wisconsin
Sub Episode:	Michigan
Strata Modifier:	Surface
Provenance:	
Carbon Content:	
Formation:	
Permeability:	Low
Material Description:	Clay and silt underlying erosional terraces; upper part of marine deposits removed to variable depths by fluvial erosion so in places clay is uniform blue-grey; unit includes lenses, bars and channel fills to sand and pockets of nonmarine silt that were formed during terrace (or channel) cutting.

---

### Unit ID 6b

Geological Deposit:	Alluvial deposits
Deposit Age:	Recent



## Geologic Information

Primary Material:	sand
Secondary Material:	silt
Primary General:	fluvial
Primary General Modifier:	abandoned floodplain
Veneer:	
Episode:	Hudson
Sub Episode:	
Strata Modifier:	Surface
Provenance:	
Carbon Content:	
Formation:	
Permeability:	Variable
Material Description:	Medium grained stratified sand with some silt; in the form of fluvial terraces and channels cut in marine clay, and bars and spits within abandoned channels.

---

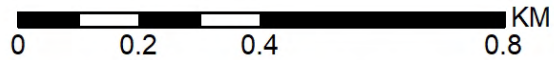
### Unit ID 1a

Geological Deposit:	Till
Deposit Age:	Quaternary
Primary Material:	diamicton
Secondary Material:	
Primary General:	glacial
Primary General Modifier:	
Veneer:	
Episode:	Wisconsin
Sub Episode:	Michigan
Strata Modifier:	Surface
Provenance:	N-NE
Carbon Content:	
Formation:	Undifferentiated silty-sandy till on Paleozoic terrain
Permeability:	Low-Medium
Material Description:	Sandy and silty compact diamicton, grey at depth but brown where oxidized; calcareous where derived from sedimentary rocks and not leached; consists dominantly of lodgment till. In areas that lie below marine limit (198 m a.s.l.) it is overlain by a discontinuous lag consisting of gravel, sand and boulders

# Soil Information



## Soil Map



This map shows soil units around the target property. Please refer to the report for detailed soil descriptions.

## Soil Information

Detailed soil information about each unit within the search radius is provided below.

### Ontario Detailed Soil Survey (DSS3)

---

**Polygon ID:** OND401072784

#### Component

<b>Component ID:</b>	OND40107278401	<b>Components(%):</b>	100
<b>Soil Name ID:</b>	ONZZZ~~~~~N	<b>Slope Steepness(%):</b>	Unknown or Not applicable
<b>Component No:</b>	1	<b>Slope Length(m):</b>	-9
<b>Surface Stoniness Class:</b>	Not Applicable		

#### Component Rating

**Field Crops Capability:**  
**First CLI Limitation Subclass:**  
**Second CLI Limitation Subclass:**  
**Drainage:** Not Applicable  
**Soil Texture of A Horizon:**  
**Hydrological Soil Groups:**

#### Soil Name

**Soil Name:** WATER  
**Kind of Surface Material:** True Non-soil  
**Soil Drainage Class:** Not applicable  
**Water Table Characteristics:** Not applicable  
**Layer that Restricts Root Growth:** Not applicable  
**Type of Root Restricting Layer:** n/a  
**Parent Material 1, 2, 3:** Not Applicable; Not Applicable; Not Applicable  
**Mode of Deposition 1,2,3:** Not Applicable; Not Applicable; Not Applicable  
**Parent Material Chemical Property 1,2,3:** Not Applicable; Not Applicable; Not Applicable

#### Soil Layer

<b>Layer No:</b>	1	<b>Very Fine Sand(%):</b>	-9
<b>Horizon:</b>	--	<b>Total Sand(%):</b>	-9

## Soil Information

<b>Depth(cm):</b>	0-100	<b>Total Silt(%):</b>	-9
<b>pH in Calc Chloride:</b>	Not applicable	<b>Total Clay(%):</b>	-9
<b>Saturated Hydraulic Conductivity(cm/h):</b>	Not applicable	<b>Organic Carbon(%):</b>	Not applicable
<b>Electrical Conductivity (dS/m):</b>	Not applicable		

**Polygon ID:** OND401072947

### Component

<b>Component ID:</b>	OND40107294701	<b>Components(%):</b>	100
<b>Soil Name ID:</b>	ONZUN~~~~~N	<b>Slope Steepness(%):</b>	Unknown or Not applicable
<b>Component No:</b>	1	<b>Slope Length(m):</b>	-9
<b>Surface Stoniness Class:</b>	Not Applicable		

### Component Rating

#### **Field Crops Capability:**

#### **First CLI Limitation**

#### **Subclass:**

#### **Second CLI Limitation**

#### **Subclass:**

**Drainage:** Not Applicable

#### **Soil Texture of A**

#### **Horizon:**

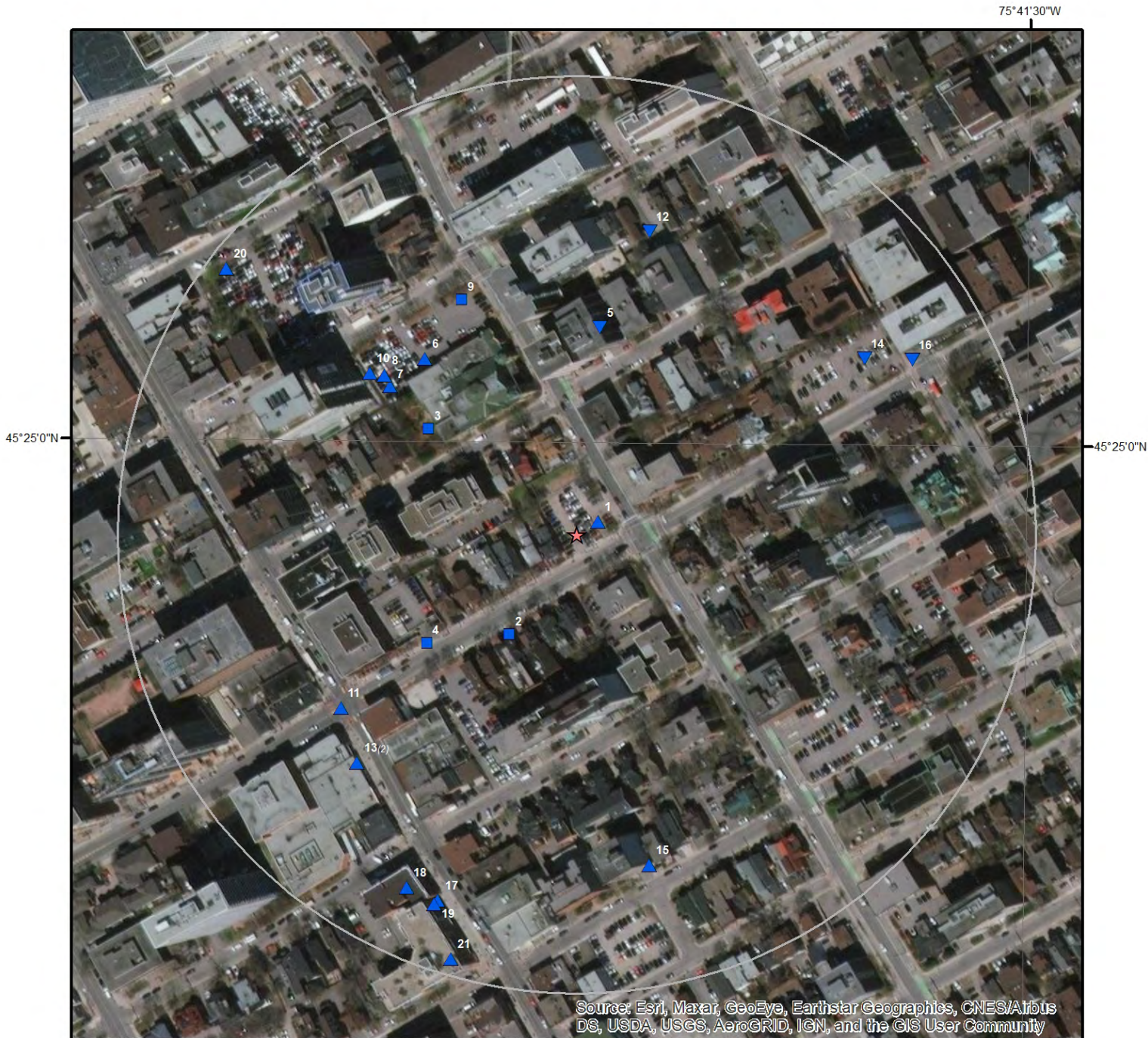
#### **Hydrological Soil**

#### **Groups:**


### Soil Name

<b>Soil Name:</b>	UNCLASSIFIED
<b>Kind of Surface Material:</b>	Unclassified
<b>Soil Drainage Class:</b>	Not applicable
<b>Water Table</b>	Unspecified period
<b>Charateristics:</b>	
<b>Layer that Restricts Root Growth:</b>	No root restricting layer
<b>Type of Root Restricting Layer:</b>	n/a
<b>Parent Material 1, 2, 3:</b>	Not Applicable; Not Applicable; Not Applicable
<b>Mode of Deposition 1,2,3:</b>	Not Applicable; Not Applicable; Not Applicable
<b>Parent Material Chemical Property 1,2,3:</b>	Not Applicable; Not Applicable; Not Applicable

# Wells and Additional Sources



## Wells & Additional Sources



- ★ Project Property
- Buffer
- Buffer
- Buffer
- Buffer
- ▲ Sites with Higher Elevation
- Sites with Same Elevation
- ▼ Sites with Lower Elevation
- Sites with Unknown Elevation



# Wells and Additional Sources Summary

## Federal Sources

### National Energy Board Wells

Map Key	ID	Distance (m)	Direction
No records found			

## Provincial Sources

### Ontario Oil and Gas Wells

Map Key	Licence No	Distance (m)	Direction
11	F019784	159.02	SW

### Provincial Groundwater Monitoring Network

Map Key	ID	Distance (m)	Direction
No records found			

### Water Well Information System

Map Key	Well ID	Distance (m)	Direction
1	7211110	13.53	ENE
2	7046637	65.18	SW
3	7312996	99.05	NW
4	1535586	100.56	SW
5	7334763	113.61	N
6	7305581	126.42	NW
7	7305579	129.69	NW
8	7305582	135.81	NW
9	7312995	142.3	NNW
10	7305580	142.67	NW
12	7334675	169.6	NNE
13	7246842	172.18	SW
13	7246843	172.18	SW
14	7211111	183.67	ENE
15	7218928	184.4	SSE
16	7337489	205.82	ENE
17	7212067	212.88	SSW
18	7212003	213.15	SSW
19	7212004	215.46	SSW
20	7296899	239.24	NW
21	7295729	240.99	SSW

## Private Sources

### Oil and Gas Wells

Map Key	ID	Distance (m)	Direction
---------	----	--------------	-----------

## Wells and Additional Sources Summary

No records found

# Wells and Additional Sources Detail Report

## Ontario Oil and Gas Wells

Map Key	Direction	Distance (km)	Distance (m)	Elevation (m)	DB
11	SW	0.16	159.02	76.88	OOGW

Licence No:	F019784	Well Compl:	31692
Well ID:	32035	County:	Ottawa/Carleton
Well Compl ID:	31692	Block:	NULL
W Class ID:	2366	Lot:	D
UWI Code:	F019784	Conc:	CBF
Permit Date:	NULL	Surface Lat NAD83:	45.41535722
Depth(m):	365.76	Surface Long NAD83:	-75.69641000
Well Pool:	NULL	Bottom Lat NAD83:	45.41535722
Completion Date:	NULL	Bottom Long NAD83:	-75.69641000
Depth Reached:	NULL	Lot Sides (m):	NULL X
Capped Date:	NULL	E/W (m):	NULL X
Class ID:		Latitude Nad27:	
DB Source:		Longitude Nad27:	
Status as of:	June 2020	bottom lat27:	
Start Date:	NULL	bottom long27:	
SPUD Date:	NULL	Lateral:	No
Class:	NFW	Accuracy:	500
Grnd Elev:	72.60	Method:	Part Lot Centroid
KB Elev:	NULL	Parent:	NULL
TVD:	365.76	Prod Top:	NULL
PBTD:	NULL	Prod Bot:	NULL
TD Form:	March	PROPD Depth:	365.76
Workover D:	NULL	Location Method:	Part Lot Centroid
Operator:	Unknown	Location Accuracy:	Within 500 metres
Township:	Nepean	Dt Obtained:	2009-06-05 00:00:00
Well Name:	Ottawa Dairy Well		
Target:	ORD		
Target Desc:	ORDOVICIAN		
Well Status Type:	Natural Gas Well		
Status Type Desc:	A WELL PRESENTLY OR FORMERLY USED TO PRODUCE NATURAL GAS FROM A RESERVOIR		
Well Status Mode:	No Well Found		
Status Mode Desc:			
Classification:			
Classification Desc:			
Cement Rec:	NULL		
Comments:	By J.Clark [OGSR] using PetroGIS.		

## Water Well Information System

Map Key	Direction	Distance (km)	Distance (m)	Elevation (m)	DB
1	ENE	0.01	13.53	75.92	WWIS



## Wells and Additional Sources Detail Report

Well ID:	7211110	Data Entry Status:	
Construction Date:		Data Src:	
Primary Water Use:	Monitoring	Date Received:	11/14/2013
Sec. Water Use:		Selected Flag:	Yes
Final Well Status:	Abandoned-Other	Abandonment Rec:	Yes
Water Type:		Contractor:	6894
Casing Material:		Form Version:	7
Audit No:	Z096856	Owner:	
Tag:	A152341	Street Name:	
Construction Method:		County:	OTTAWA
Elevation (m):		Municipality:	OTTAWA CITY
Elevation Reliability:		Site Info:	
Depth to Bedrock:		Lot:	
Well Depth:		Concession:	
Overburden/Bedrock:		Concession Name:	
Pump Rate:		Easting NAD83:	
Static Water Level:		Northing NAD83:	
Flowing (Y/N):		Zone:	
Flow Rate:		UTM Reliability:	
Clear/Cloudy:			

PDF URL (Map): [https://d2khazk8e83rdv.cloudfront.net/moe\\_mapping/downloads/2Water/Wells\\_pdfs/721\7211110.pdf](https://d2khazk8e83rdv.cloudfront.net/moe_mapping/downloads/2Water/Wells_pdfs/721\7211110.pdf)

Bore Hole ID:	1004633069	Elevation:	71.988525
DP2BR:		Elevrc:	
Spatial Status:		Zone:	18
Code OB:		East83:	445650
Code OB Desc:		North83:	5029430
Open Hole:		Org CS:	UTM83
Cluster Kind:		UTMRC:	3
Date Completed:		UTMRC Desc:	margin of error : 10 - 30 m
Remarks:		Location Method:	wwr
Elevrc Desc:			
Location Source Date:			
Improvement Location Source:			
Improvement Location Method:			
Source Revision Comment:			
Supplier Comment:			

Plug ID:	1004895719
Layer:	1
Plug From:	57
Plug To:	0

## Wells and Additional Sources Detail Report

Plug Depth UOM: ft

Method Construction ID: 1004895718

Method Construction

Code:

Method Construction:

Other Method

Construction:

Pipe ID: 1004895711

Casing No: 0

Comment:

Alt Name:

Casing ID: 1004895715

Layer:

Material:

Open Hole or Material:

Depth From:

Depth To:

Casing Diameter:

Casing Diameter UOM: inch

Casing Depth UOM: ft

Screen ID: 1004895716

Layer:

Slot:

Screen Top Depth:

Screen End Depth:

Screen Material:

Screen Depth UOM: ft

Screen Diameter UOM: inch

Screen Diameter:

Water ID: 1004895714

Layer:

Kind Code:

Kind:

Water Found Depth:

Water Found Depth UOM: ft

Hole ID: 1004895713

## Wells and Additional Sources Detail Report

Diameter:  
 Depth From:  
 Depth To:  
 Hole Depth UOM: ft  
 Hole Diameter UOM: inch

Map Key	Direction	Distance (km)	Distance (m)	Elevation (m)	DB
2	SW	0.07	65.18	75.88	WWIS

Well ID:	7046637	Data Entry Status:	
Construction Date:		Data Src:	
Primary Water Use:		Date Received:	7/17/2007
Sec. Water Use:		Selected Flag:	Yes
Final Well Status:	Observation Wells	Abandonment Rec:	
Water Type:		Contractor:	7241
Casing Material:		Form Version:	3
Audit No:	Z74024	Owner:	
Tag:	A061568	Street Name:	338 SOMERSET STREET WEST
Construction Method:		County:	OTTAWA
Elevation (m):		Municipality:	OTTAWA CITY
Elevation Reliability:		Site Info:	
Depth to Bedrock:		Lot:	
Well Depth:		Concession:	
Overburden/Bedrock:		Concession Name:	
Pump Rate:		Easting NAD83:	
Static Water Level:		Northing NAD83:	
Flowing (Y/N):		Zone:	
Flow Rate:		UTM Reliability:	
Clear/Cloudy:			

PDF URL (Map): [https://d2khazk8e83rdv.cloudfront.net/moe\\_mapping/downloads/2Water/Wells\\_pdfs/704\7046637.pdf](https://d2khazk8e83rdv.cloudfront.net/moe_mapping/downloads/2Water/Wells_pdfs/704\7046637.pdf)

Bore Hole ID:	23046637	Elevation:	72.558959
DP2BR:		Elevrc:	
Spatial Status:		Zone:	18
Code OB:		East83:	445602
Code OB Desc:		North83:	5029369
Open Hole:		Org CS:	UTM83
Cluster Kind:		UTMRC:	3
Date Completed:	6/22/2007	UTMRC Desc:	margin of error : 10 - 30 m
Remarks:		Location Method:	wwr
Elevrc Desc:			
Location Source Date:			
Improvement Location Source:			
Improvement Location Method:			

## Wells and Additional Sources Detail Report

Source Revision  
Comment:  
Supplier Comment:

Formation ID: 30546637  
Layer: 5  
Color: 2  
General Color: GREY  
Mat1: 05  
Most Common Material: CLAY  
Mat2: 91  
Mat2 Desc: WATER-BEARING  
Mat3: 85  
Mat3 Desc: SOFT  
Formation Top Depth: 6.1  
Formation End Depth: 8.23  
Formation End Depth UOM: m

Formation ID: 30246637  
Layer: 2  
Color: 6  
General Color: BROWN  
Mat1: 06  
Most Common Material: SILT  
Mat2: 28  
Mat2 Desc: SAND  
Mat3: 05  
Mat3 Desc: CLAY  
Formation Top Depth: .91  
Formation End Depth: 1.5  
Formation End Depth UOM: m

Formation ID: 30446637  
Layer: 4  
Color: 2  
General Color: GREY  
Mat1: 05  
Most Common Material: CLAY  
Mat2: 06  
Mat2 Desc: SILT  
Mat3: 85  
Mat3 Desc: SOFT  
Formation Top Depth: 3.66  
Formation End Depth: 6.1

## Wells and Additional Sources Detail Report

Formation End Depth      m  
UOM:

Formation ID:              30146637  
Layer:                      1  
Color:                      6  
General Color:            BROWN  
Mat1:                      02  
Most Common Material:    TOPSOIL  
Mat2:                      81  
Mat2 Desc:                SANDY  
Mat3:                      11  
Mat3 Desc:                GRAVEL  
Formation Top Depth:     0  
Formation End Depth:     .91  
Formation End Depth      m  
UOM:

Formation ID:              30346637  
Layer:                      3  
Color:                      6  
General Color:            BROWN  
Mat1:                      06  
Most Common Material:    SILT  
Mat2:                      05  
Mat2 Desc:                CLAY  
Mat3:                      85  
Mat3 Desc:                SOFT  
Formation Top Depth:     1.5  
Formation End Depth:     3.66  
Formation End Depth      m  
UOM:

Plug ID:                    44001303  
Layer:                      3  
Plug From:  
Plug To:  
Plug Depth UOM:          m

Plug ID:                    44001304  
Layer:                      1  
Plug From:                0  
Plug To:                    0.31  
Plug Depth UOM:          m

## Wells and Additional Sources Detail Report

Plug ID: 44001302  
Layer: 2  
Plug From: 0.31  
Plug To:  
Plug Depth UOM: m

Method Construction ID: 25946637  
Method Construction Code: B  
Method Construction: Other Method  
Other Method Construction:

Pipe ID: 29046637  
Casing No: 0  
Comment:  
Alt Name:

Casing ID: 42146637  
Layer: 1  
Material: 5  
Open Hole or Material: PLASTIC  
Depth From: 0  
Depth To: 4.88  
Casing Diameter: 3.81  
Casing Diameter UOM: cm  
Casing Depth UOM: m

Screen ID: 43146637  
Layer: 1  
Slot: 10  
Screen Top Depth: 4.88  
Screen End Depth: 8.23  
Screen Material: 5  
Screen Depth UOM: m  
Screen Diameter UOM: cm  
Screen Diameter:

Hole ID: 46000804  
Diameter: 8.89  
Depth From: 0  
Depth To: 8.23

# Wells and Additional Sources Detail Report

Hole Depth UOM: m  
 Hole Diameter UOM: cm

Map Key	Direction	Distance (km)	Distance (m)	Elevation (m)	DB
3	NW	0.10	99.05	75.88	WWIS

Well ID:	7312996	Data Entry Status:	
Construction Date:		Data Src:	
Primary Water Use:	Monitoring	Date Received:	6/19/2018
Sec. Water Use:	Test Hole	Selected Flag:	Yes
Final Well Status:	Test Hole	Abandonment Rec:	
Water Type:		Contractor:	7241
Casing Material:		Form Version:	7
Audit No:	Z277582	Owner:	
Tag:	A215904	Street Name:	315 COOPER ST
Construction Method:		County:	OTTAWA
Elevation (m):		Municipality:	OTTAWA CITY
Elevation Reliability:		Site Info:	
Depth to Bedrock:		Lot:	
Well Depth:		Concession:	
Overburden/Bedrock:		Concession Name:	
Pump Rate:		Easting NAD83:	
Static Water Level:		Northing NAD83:	
Flowing (Y/N):		Zone:	
Flow Rate:		UTM Reliability:	
Clear/Cloudy:			

PDF URL (Map):

Bore Hole ID:	1007108673	Elevation:	
DP2BR:		Elevrc:	
Spatial Status:		Zone:	18
Code OB:		East83:	445558
Code OB Desc:		North83:	5029481
Open Hole:		Org CS:	UTM83
Cluster Kind:		UTMRC:	4
Date Completed:	3/2/2018	UTMRC Desc:	margin of error : 30 m - 100 m
Remarks:		Location Method:	wwr
Elevrc Desc:			
Location Source Date:			
Improvement Location Source:			
Improvement Location Method:			
Source Revision Comment:			
Supplier Comment:			

## Wells and Additional Sources Detail Report

Formation ID: 1007367778  
Layer: 3  
Color: 2  
General Color: GREY  
Mat1: 05  
Most Common Material: CLAY  
Mat2: 06  
Mat2 Desc: SILT  
Mat3: 85  
Mat3 Desc: SOFT  
Formation Top Depth: 10  
Formation End Depth: 20  
Formation End Depth UOM: ft

Formation ID: 1007367777  
Layer: 2  
Color: 6  
General Color: BROWN  
Mat1: 08  
Most Common Material: FINE SAND  
Mat2: 11  
Mat2 Desc: GRAVEL  
Mat3: 06  
Mat3 Desc: SILT  
Formation Top Depth: 1  
Formation End Depth: 10  
Formation End Depth UOM: ft

Formation ID: 1007367776  
Layer: 1  
Color: 8  
General Color: BLACK  
Mat1: 02  
Most Common Material: TOPSOIL  
Mat2:  
Mat2 Desc:  
Mat3:  
Mat3 Desc:  
Formation Top Depth: 0  
Formation End Depth: 1  
Formation End Depth UOM: ft



## Wells and Additional Sources Detail Report

Plug ID: 1007367786  
Layer: 1  
Plug From: 0  
Plug To: 1  
Plug Depth UOM: ft

Plug ID: 1007367787  
Layer: 2  
Plug From: 1  
Plug To: 9  
Plug Depth UOM: ft

Plug ID: 1007367788  
Layer: 3  
Plug From: 9  
Plug To: 20  
Plug Depth UOM: ft

Method Construction ID: 1007367785  
Method Construction Code: D  
Method Construction: Direct Push  
Other Method Construction:

Pipe ID: 1007367775  
Casing No: 0  
Comment:  
Alt Name:

Casing ID: 1007367781  
Layer: 1  
Material: 5  
Open Hole or Material: PLASTIC  
Depth From: 0  
Depth To: 10  
Casing Diameter: 1.38  
Casing Diameter UOM: inch  
Casing Depth UOM: ft

Screen ID: 1007367782

## Wells and Additional Sources Detail Report

Layer: 1  
 Slot: 10  
 Screen Top Depth: 10  
 Screen End Depth: 20  
 Screen Material: 5  
 Screen Depth UOM: ft  
 Screen Diameter UOM: inch  
 Screen Diameter: 1.68

Water ID: 1007367780  
 Layer:  
 Kind Code:  
 Kind:  
 Water Found Depth:  
 Water Found Depth UOM: ft

Hole ID: 1007367779  
 Diameter: 2.375  
 Depth From: 0  
 Depth To: 20  
 Hole Depth UOM: ft  
 Hole Diameter UOM: inch

Map Key	Direction	Distance (km)	Distance (m)	Elevation (m)	DB
4	SW	0.10	100.56	75.88	WWIS

Well ID:	1535586	Data Entry Status:	
Construction Date:		Data Src:	
Primary Water Use:		Date Received:	6/24/2005
Sec. Water Use:		Selected Flag:	Yes
Final Well Status:	Observation Wells	Abandonment Rec:	
Water Type:		Contractor:	1844
Casing Material:		Form Version:	3
Audit No:	Z30507	Owner:	
Tag:	A020628	Street Name:	SOMERSET ROADWAY
Construction Method:		County:	OTTAWA
Elevation (m):		Municipality:	OTTAWA CITY
Elevation Reliability:		Site Info:	
Depth to Bedrock:		Lot:	
Well Depth:		Concession:	
Overburden/Bedrock:		Concession Name:	
Pump Rate:		Easting NAD83:	
Static Water Level:		Northing NAD83:	
Flowing (Y/N):		Zone:	

## Wells and Additional Sources Detail Report

Flow Rate:  
Clear/Cloudy:

UTM Reliability:

PDF URL (Map): [https://d2khazk8e83rdv.cloudfront.net/moe\\_mapping/downloads/2Water/Wells\\_pdfs/153\1535586.pdf](https://d2khazk8e83rdv.cloudfront.net/moe_mapping/downloads/2Water/Wells_pdfs/153\1535586.pdf)

Bore Hole ID:	11316125	Elevation:	72.768516
DP2BR:		Elevrc:	
Spatial Status:		Zone:	18
Code OB:	o	East83:	445557
Code OB Desc:	Overburden	North83:	5029364
Open Hole:		Org CS:	UTM83
Cluster Kind:		UTMRC:	4
Date Completed:	4/27/2005	UTMRC Desc:	margin of error : 30 m - 100 m
Remarks:		Location Method:	wwr
Elevrc Desc:			
Location Source Date:			
Improvement Location Source:			
Improvement Location Method:			
Source Revision			
Comment:			
Supplier Comment:			

Formation ID:	932996681
Layer:	1
Color:	2
General Color:	GREY
Mat1:	11
Most Common Material:	GRAVEL
Mat2:	
Mat2 Desc:	
Mat3:	
Mat3 Desc:	
Formation Top Depth:	0
Formation End Depth:	.8
Formation End Depth UOM:	m

Formation ID:	932996682
Layer:	2
Color:	6
General Color:	BROWN
Mat1:	28
Most Common Material:	SAND
Mat2:	
Mat2 Desc:	

## Wells and Additional Sources Detail Report

Mat3:

Mat3 Desc:

Formation Top Depth: .8  
Formation End Depth: 1.2  
Formation End Depth UOM: m

Formation ID: 932996683

Layer: 3

Color: 2

General Color: GREY

Mat1: 06

Most Common Material: SILT

Mat2:

Mat2 Desc:

Mat3:

Mat3 Desc:

Formation Top Depth: 1.2  
Formation End Depth: 6  
Formation End Depth UOM: m

Plug ID: 933271640

Layer: 1

Plug From: 0

Plug To: 2.5

Plug Depth UOM: m

Method Construction ID: 961535586

Method Construction Code: B

Method Construction: Other Method

Other Method Construction:

Pipe ID: 11330980

Casing No: 1

Comment:

Alt Name:

Casing ID: 930855429

Layer: 1

Material: 5

Open Hole or Material: PLASTIC

Depth From: 0

## Wells and Additional Sources Detail Report

Depth To: 3  
 Casing Diameter: 50  
 Casing Diameter UOM: cm  
 Casing Depth UOM: m

Screen ID: 933413326  
 Layer: 1  
 Slot: #10  
 Screen Top Depth: 3  
 Screen End Depth: 6  
 Screen Material: 5  
 Screen Depth UOM: m  
 Screen Diameter UOM: cm  
 Screen Diameter: 6.5

Hole ID: 11533635  
 Diameter: 20  
 Depth From: 0  
 Depth To: 6  
 Hole Depth UOM: m  
 Hole Diameter UOM: cm

Map Key	Direction	Distance (km)	Distance (m)	Elevation (m)	DB
5	N	0.11	113.61	74.76	WWIS

Well ID:	7334763	Data Entry Status:	
Construction Date:		Data Src:	
Primary Water Use:	Monitoring and Test Hole	Date Received:	3/8/2019
Sec. Water Use:		Selected Flag:	Yes
Final Well Status:	Monitoring and Test Hole	Abandonment Rec:	
Water Type:		Contractor:	7241
Casing Material:		Form Version:	7
Audit No:	Z298238	Owner:	
Tag:	A257375	Street Name:	331 Cooper St
Construction Method:		County:	OTTAWA
Elevation (m):		Municipality:	NEPEAN TOWNSHIP
Elevation Reliability:		Site Info:	
Depth to Bedrock:		Lot:	
Well Depth:		Concession:	
Overburden/Bedrock:		Concession Name:	
Pump Rate:		Easting NAD83:	
Static Water Level:		Northing NAD83:	
Flowing (Y/N):		Zone:	
Flow Rate:		UTM Reliability:	

## Wells and Additional Sources Detail Report

Clear/Cloudy:

PDF URL (Map):

Bore Hole ID:	1007475861	Elevation:	
DP2BR:		Elevrc:	
Spatial Status:		Zone:	18
Code OB:		East83:	445651
Code OB Desc:		North83:	5029536
Open Hole:		Org CS:	UTM83
Cluster Kind:		UTMRC:	4
Date Completed:	11/14/2018	UTMRC Desc:	margin of error : 30 m - 100 m
Remarks:		Location Method:	wwr
Elevrc Desc:			
Location Source Date:			
Improvement Location Source:			
Improvement Location Method:			
Source Revision Comment:			
Supplier Comment:			

Formation ID:	1007824506
Layer:	3
Color:	2
General Color:	GREY
Mat1:	05
Most Common Material:	CLAY
Mat2:	06
Mat2 Desc:	SILT
Mat3:	85
Mat3 Desc:	SOFT
Formation Top Depth:	6
Formation End Depth:	18
Formation End Depth UOM:	ft

Formation ID:	1007824505
Layer:	2
Color:	6
General Color:	BROWN
Mat1:	28
Most Common Material:	SAND
Mat2:	85
Mat2 Desc:	SOFT
Mat3:	77

## Wells and Additional Sources Detail Report

Mat3 Desc: LOOSE  
Formation Top Depth: 1  
Formation End Depth: 6  
Formation End Depth  
UOM: ft

Formation ID: 1007824504  
Layer: 1  
Color: 2  
General Color: GREY  
Mat1: 11  
Most Common Material: GRAVEL  
Mat2: 27  
Mat2 Desc: OTHER  
Mat3: 79  
Mat3 Desc: PACKED  
Formation Top Depth: 0  
Formation End Depth: 1  
Formation End Depth  
UOM: ft

Plug ID: 1007826023  
Layer: 2  
Plug From: 1  
Plug To: 7  
Plug Depth UOM: ft

Plug ID: 1007826024  
Layer: 3  
Plug From: 7  
Plug To: 18  
Plug Depth UOM: ft

Plug ID: 1007826022  
Layer: 1  
Plug From: 0  
Plug To: 1  
Plug Depth UOM: ft

Method Construction ID: 1007827610  
Method Construction  
Code: B  
Method Construction: Other Method  
Other Method  
Construction: Direct Push

## Wells and Additional Sources Detail Report

Pipe ID: 1007822322  
Casing No: 0  
Comment:  
Alt Name:

Casing ID: 1007828288  
Layer: 1  
Material: 5  
Open Hole or Material: PLASTIC  
Depth From: 0  
Depth To: 8  
Casing Diameter: 1.38  
Casing Diameter UOM: Inch  
Casing Depth UOM: ft

Screen ID: 1007828989  
Layer: 1  
Slot: 10  
Screen Top Depth: 8  
Screen End Depth: 18  
Screen Material: 5  
Screen Depth UOM: ft  
Screen Diameter UOM: Inch  
Screen Diameter: 1.66

Pump Test ID: 1007829783  
Pump Set At:  
Static Level:  
Final Level After Pumping:  
Recommended Pump  
Depth:  
Pumping Rate:  
Flowing Rate:  
Recommended Pump  
Rate:  
Levels UOM: ft  
Rate UOM: GPM  
Water State After Test  
Code:  
Water State After Test:  
Pumping Test Method: 0  
Pumping Duration HR:  
Pumping Duration MIN:  
Flowing:



# Wells and Additional Sources Detail Report

Hole ID: 1007827265  
 Diameter: 2.375  
 Depth From: 0  
 Depth To: 18  
 Hole Depth UOM: ft  
 Hole Diameter UOM: Inch

Map Key	Direction	Distance (km)	Distance (m)	Elevation (m)	DB
6	NW	0.13	126.42	76.19	WWIS

Well ID: 7305581  
 Construction Date:  
 Primary Water Use: Test Hole  
 Sec. Water Use: Monitoring  
 Final Well Status: Observation Wells  
 Water Type:  
 Casing Material:  
 Audit No: Z212305  
 Tag: A182694  
 Construction Method:  
 Elevation (m):  
 Elevation Reliability:  
 Depth to Bedrock:  
 Well Depth:  
 Overburden/Bedrock:  
 Pump Rate:  
 Static Water Level:  
 Flowing (Y/N):  
 Flow Rate:  
 Clear/Cloudy:

Data Entry Status:  
 Data Src:  
 Date Received: 2/13/2018  
 Selected Flag: Yes  
 Abandonment Rec:  
 Contractor: 7241  
 Form Version: 7  
 Owner:  
 Street Name: 355 COOPER ST  
 County: OTTAWA  
 Municipality: OTTAWA CITY  
 Site Info:  
 Lot:  
 Concession:  
 Concession Name:  
 Easting NAD83:  
 Northing NAD83:  
 Zone:  
 UTM Reliability:

PDF URL (Map):

Bore Hole ID: 1006985637  
 DP2BR:  
 Spatial Status:  
 Code OB:  
 Code OB Desc:  
 Open Hole:  
 Cluster Kind:  
 Date Completed: 1/9/2018  
 Remarks:  
 Elevrc Desc:

Elevation:  
 Elevrc:  
 Zone: 18  
 East83: 445556  
 North83: 5029519  
 Org CS: UTM83  
 UTMRC: 4  
 UTMRC Desc: margin of error : 30 m - 100 m  
 Location Method: wwr

## Wells and Additional Sources Detail Report

Location Source Date:  
Improvement Location  
Source:  
Improvement Location  
Method:  
Source Revision  
Comment:  
Supplier Comment:

Formation ID: 1007145620  
Layer: 1  
Color: 6  
General Color: BROWN  
Mat1: 01  
Most Common Material: FILL  
Mat2:  
Mat2 Desc:  
Mat3:  
Mat3 Desc:  
Formation Top Depth: 0  
Formation End Depth: 1.83  
Formation End Depth  
UOM: m

Formation ID: 1007145621  
Layer: 2  
Color: 6  
General Color: BROWN  
Mat1: 05  
Most Common Material: CLAY  
Mat2: 06  
Mat2 Desc: SILT  
Mat3: 85  
Mat3 Desc: SOFT  
Formation Top Depth: 1.83  
Formation End Depth: 4.57  
Formation End Depth  
UOM: m

Formation ID: 1007145622  
Layer: 3  
Color: 2  
General Color: GREY  
Mat1: 06  
Most Common Material: SILT  
Mat2: 05  
Mat2 Desc: CLAY

## Wells and Additional Sources Detail Report

Mat3: 85  
Mat3 Desc: SOFT  
Formation Top Depth: 4.57  
Formation End Depth: 7.62  
Formation End Depth UOM: m

Plug ID: 1007145630  
Layer: 1  
Plug From: 0  
Plug To: 0.31  
Plug Depth UOM: m

Plug ID: 1007145632  
Layer: 3  
Plug From: 3.96  
Plug To: 7.62  
Plug Depth UOM: m

Plug ID: 1007145631  
Layer: 2  
Plug From: 0.31  
Plug To: 3.96  
Plug Depth UOM: m

Method Construction ID: 1007145629  
Method Construction Code: D  
Method Construction: Direct Push  
Other Method Construction:

Pipe ID: 1007145619  
Casing No: 0  
Comment:  
Alt Name:

Casing ID: 1007145625  
Layer: 1  
Material: 5  
Open Hole or Material: PLASTIC  
Depth From: 0  
Depth To: 4.57

## Wells and Additional Sources Detail Report

Casing Diameter: 4.03  
 Casing Diameter UOM: cm  
 Casing Depth UOM: m

Screen ID: 1007145626  
 Layer: 1  
 Slot: 19  
 Screen Top Depth: 457  
 Screen End Depth: 7.62  
 Screen Material: 5  
 Screen Depth UOM: m  
 Screen Diameter UOM: cm  
 Screen Diameter: 4.82

Water ID: 1007145624  
 Layer:  
 Kind Code:  
 Kind:  
 Water Found Depth:  
 Water Found Depth UOM: m

Hole ID: 1007145623  
 Diameter: 8.25  
 Depth From: 0  
 Depth To: 7.62  
 Hole Depth UOM: m  
 Hole Diameter UOM: cm

Map Key	Direction	Distance (km)	Distance (m)	Elevation (m)	DB
7	NW	0.13	129.69	76.18	WWIS

Well ID:	7305579	Data Entry Status:	
Construction Date:		Data Src:	
Primary Water Use:	Test Hole	Date Received:	2/13/2018
Sec. Water Use:	Monitoring	Selected Flag:	Yes
Final Well Status:	Test Hole	Abandonment Rec:	
Water Type:		Contractor:	7241
Casing Material:		Form Version:	7
Audit No:	Z212304	Owner:	
Tag:	A182713	Street Name:	355 COOPER ST
Construction Method:		County:	OTTAWA
Elevation (m):		Municipality:	OTTAWA CITY
Elevation Reliability:		Site Info:	

## Wells and Additional Sources Detail Report

Depth to Bedrock:	Lot:
Well Depth:	Concession:
Overburden/Bedrock:	Concession Name:
Pump Rate:	Easting NAD83:
Static Water Level:	Northing NAD83:
Flowing (Y/N):	Zone:
Flow Rate:	UTM Reliability:
Clear/Cloudy:	

PDF URL (Map):

Bore Hole ID:	1006985631	Elevation:	
DP2BR:		Elevrc:	
Spatial Status:		Zone:	18
Code OB:		East83:	445537
Code OB Desc:		North83:	5029504
Open Hole:		Org CS:	UTM83
Cluster Kind:		UTMRC:	4
Date Completed:	1/9/2018	UTMRC Desc:	margin of error : 30 m - 100 m
Remarks:		Location Method:	wwr
Elevrc Desc:			
Location Source Date:			
Improvement Location Source:			
Improvement Location Method:			
Source Revision			
Comment:			
Supplier Comment:			

Formation ID:	1007145592
Layer:	1
Color:	6
General Color:	BROWN
Mat1:	11
Most Common Material:	GRAVEL
Mat2:	28
Mat2 Desc:	SAND
Mat3:	77
Mat3 Desc:	LOOSE
Formation Top Depth:	0
Formation End Depth:	.61
Formation End Depth UOM:	m

Formation ID:	1007145593
Layer:	2

## Wells and Additional Sources Detail Report

Color: 6  
General Color: BROWN  
Mat1: 05  
Most Common Material: CLAY  
Mat2: 06  
Mat2 Desc: SILT  
Mat3: 85  
Mat3 Desc: SOFT  
Formation Top Depth: .61  
Formation End Depth: 4.57  
Formation End Depth UOM: m

Formation ID: 1007145594  
Layer: 3  
Color: 2  
General Color: GREY  
Mat1: 05  
Most Common Material: CLAY  
Mat2:  
Mat2 Desc:  
Mat3: 85  
Mat3 Desc: SOFT  
Formation Top Depth: 4.57  
Formation End Depth: 7.62  
Formation End Depth UOM: m

Plug ID: 1007145602  
Layer: 1  
Plug From: 0  
Plug To: 0.31  
Plug Depth UOM: m

Plug ID: 1007145603  
Layer: 2  
Plug From: 0.31  
Plug To: 3.96  
Plug Depth UOM: m

Plug ID: 1007145604  
Layer: 3  
Plug From: 3.96  
Plug To: 7.62

## Wells and Additional Sources Detail Report

Plug Depth UOM: m

Method Construction ID: 1007145601  
Method Construction Code: D  
Method Construction: Direct Push  
Other Method Construction:

Pipe ID: 1007145591  
Casing No: 0  
Comment:  
Alt Name:

Casing ID: 1007145597  
Layer: 1  
Material: 5  
Open Hole or Material: PLASTIC  
Depth From: 0  
Depth To: 4.57  
Casing Diameter: 4.03  
Casing Diameter UOM: cm  
Casing Depth UOM: m

Screen ID: 1007145598  
Layer: 1  
Slot: 10  
Screen Top Depth: 4.57  
Screen End Depth: 7.62  
Screen Material: 5  
Screen Depth UOM: m  
Screen Diameter UOM: cm  
Screen Diameter: 482

Water ID: 1007145596  
Layer:  
Kind Code:  
Kind:  
Water Found Depth:  
Water Found Depth UOM: m

Hole ID: 1007145595

## Wells and Additional Sources Detail Report

Diameter: 8.25  
 Depth From: 0  
 Depth To: 7.62  
 Hole Depth UOM: m  
 Hole Diameter UOM: cm

Map Key	Direction	Distance (km)	Distance (m)	Elevation (m)	DB
8	NW	0.14	135.81	76.92	WWIS

Well ID: 7305582  
 Construction Date:  
 Primary Water Use: Test Hole  
 Sec. Water Use: Monitoring  
 Final Well Status: Observation Wells  
 Water Type:  
 Casing Material:  
 Audit No: Z212306  
 Tag: A182722  
 Construction Method:  
 Elevation (m):  
 Elevation Reliability:  
 Depth to Bedrock:  
 Well Depth:  
 Overburden/Bedrock:  
 Pump Rate:  
 Static Water Level:  
 Flowing (Y/N):  
 Flow Rate:  
 Clear/Cloudy:

Data Entry Status:  
 Data Src:  
 Date Received: 2/13/2018  
 Selected Flag: Yes  
 Abandonment Rec:  
 Contractor: 7241  
 Form Version: 7  
 Owner:  
 Street Name: 355 COOPER ST  
 County: OTTAWA  
 Municipality: OTTAWA CITY  
 Site Info:  
 Lot:  
 Concession:  
 Concession Name:  
 Easting NAD83:  
 Northing NAD83:  
 Zone:  
 UTM Reliability:

PDF URL (Map):

Bore Hole ID: 1006985640  
 DP2BR:  
 Spatial Status:  
 Code OB:  
 Code OB Desc:  
 Open Hole:  
 Cluster Kind:  
 Date Completed: 1/9/2018  
 Remarks:  
 Elevrc Desc:  
 Location Source Date:  
 Improvement Location  
 Source:  
 Improvement Location  
 Method:

Elevation:  
 Elevrc:  
 Zone: 18  
 East83: 445534  
 North83: 5029510  
 Org CS: UTM83  
 UTMRC: 4  
 UTMRC Desc: margin of error : 30 m - 100 m  
 Location Method: wwr



## Wells and Additional Sources Detail Report

Source Revision  
Comment:  
Supplier Comment:

Formation ID: 1007145635  
Layer: 2  
Color: 6  
General Color: BROWN  
Mat1: 05  
Most Common Material: CLAY  
Mat2: 06  
Mat2 Desc: SILT  
Mat3: 85  
Mat3 Desc: SOFT  
Formation Top Depth: .31  
Formation End Depth: 1.83  
Formation End Depth UOM: m

Formation ID: 1007145634  
Layer: 1  
Color: 2  
General Color: GREY  
Mat1: 11  
Most Common Material: GRAVEL  
Mat2:  
Mat2 Desc:  
Mat3: 77  
Mat3 Desc: LOOSE  
Formation Top Depth: 0  
Formation End Depth: .31  
Formation End Depth UOM: m

Formation ID: 1007145636  
Layer: 3  
Color: 2  
General Color: GREY  
Mat1: 05  
Most Common Material: CLAY  
Mat2:  
Mat2 Desc:  
Mat3: 85  
Mat3 Desc: SOFT  
Formation Top Depth: 1.83  
Formation End Depth: 3.96

## Wells and Additional Sources Detail Report

Formation End Depth      m  
UOM:

Plug ID:                    1007145644  
Layer:                      1  
Plug From:                 0  
Plug To:                    0.31  
Plug Depth UOM:         m

Plug ID:                    1007145645  
Layer:                      2  
Plug From:                 0.31  
Plug To:                    0.91  
Plug Depth UOM:         m

Plug ID:                    1007145646  
Layer:                      3  
Plug From:                 0.91  
Plug To:                    3.96  
Plug Depth UOM:         m

Method Construction ID: 1007145643  
Method Construction Code: D  
Method Construction: Direct Push  
Other Method Construction:

Pipe ID:                    1007145633  
Casing No:                 0  
Comment:  
Alt Name:

Casing ID:                 1007145639  
Layer:                      1  
Material:                  5  
Open Hole or Material: PLASTIC  
Depth From:               0  
Depth To:                  .91  
Casing Diameter:         3.45  
Casing Diameter UOM:    cm  
Casing Depth UOM:       m

## Wells and Additional Sources Detail Report

Screen ID: 1007145640  
 Layer: 1  
 Slot: 10  
 Screen Top Depth: 0.91  
 Screen End Depth: 3.96  
 Screen Material: 5  
 Screen Depth UOM: m  
 Screen Diameter UOM: cm  
 Screen Diameter: 4.21

Water ID: 1007145638  
 Layer:  
 Kind Code:  
 Kind:  
 Water Found Depth:  
 Water Found Depth UOM: m

Hole ID: 1007145637  
 Diameter: 5.68  
 Depth From: 0  
 Depth To: 3.96  
 Hole Depth UOM: m  
 Hole Diameter UOM: cm

Map Key	Direction	Distance (km)	Distance (m)	Elevation (m)	DB
9	NNW	0.14	142.30	75.88	WWIS

Well ID: 7312995  
 Construction Date:  
 Primary Water Use: Test Hole  
 Sec. Water Use: Monitoring  
 Final Well Status: Test Hole  
 Water Type:  
 Casing Material:  
 Audit No: Z212308  
 Tag: A199385  
 Construction Method:  
 Elevation (m):  
 Elevation Reliability:  
 Depth to Bedrock:  
 Well Depth:  
 Overburden/Bedrock:  
 Pump Rate:

Data Entry Status:  
 Data Src:  
 Date Received: 6/19/2018  
 Selected Flag: Yes  
 Abandonment Rec:  
 Contractor: 7241  
 Form Version: 7  
 Owner:  
 Street Name: 355 COOPER ST  
 County: OTTAWA  
 Municipality: NEPEAN TOWNSHIP  
 Site Info:  
 Lot:  
 Concession:  
 Concession Name:  
 Easting NAD83:

## Wells and Additional Sources Detail Report

Static Water Level:  
Flowing (Y/N):  
Flow Rate:  
Clear/Cloudy:

Northing NAD83:  
Zone:  
UTM Reliability:

PDF URL (Map):

Bore Hole ID: 1007108655  
DP2BR:  
Spatial Status:  
Code OB:  
Code OB Desc:  
Open Hole:  
Cluster Kind:  
Date Completed: 3/2/2018  
Remarks:  
Elevrc Desc:  
Location Source Date:  
Improvement Location  
Source:  
Improvement Location  
Method:  
Source Revision  
Comment:  
Supplier Comment:

Elevation:  
Elevrc:  
Zone: 18  
East83: 445576  
North83: 5029551  
Org CS: UTM83  
UTMRC: 4  
UTMRC Desc: margin of error : 30 m - 100 m  
Location Method: wwr

Formation ID: 1007367753  
Layer: 1  
Color: 6  
General Color: BROWN  
Mat1: 01  
Most Common Material: FILL  
Mat2: 28  
Mat2 Desc: SAND  
Mat3: 11  
Mat3 Desc: GRAVEL  
Formation Top Depth: 0  
Formation End Depth: 1.22  
Formation End Depth  
UOM: m

Formation ID: 1007367754  
Layer: 2  
Color: 6  
General Color: BROWN  
Mat1: 05  
Most Common Material: CLAY

## Wells and Additional Sources Detail Report

Mat2: 28  
Mat2 Desc: SAND  
Mat3: 85  
Mat3 Desc: SOFT  
Formation Top Depth: 1.22  
Formation End Depth: 3.1  
Formation End Depth UOM: m

Formation ID: 1007367755  
Layer: 3  
Color: 2  
General Color: GREY  
Mat1: 05  
Most Common Material: CLAY  
Mat2: 85  
Mat2 Desc: SOFT  
Mat3:  
Mat3 Desc:  
Formation Top Depth: 3.1  
Formation End Depth: 6.1  
Formation End Depth UOM: m

Plug ID: 1007367765  
Layer: 3  
Plug From:  
Plug To:  
Plug Depth UOM: m

Plug ID: 1007367763  
Layer: 1  
Plug From: 0  
Plug To: 0.31  
Plug Depth UOM: m

Plug ID: 1007367764  
Layer: 2  
Plug From:  
Plug To:  
Plug Depth UOM: m

Method Construction ID: 1007367762

## Wells and Additional Sources Detail Report

Method Construction Code: D  
Method Construction: Direct Push  
Other Method Construction:

Pipe ID: 1007367752  
Casing No: 0  
Comment:  
Alt Name:

Casing ID: 1007367758  
Layer: 1  
Material: 5  
Open Hole or Material: PLASTIC  
Depth From: 0  
Depth To: 3.1  
Casing Diameter: 4.07  
Casing Diameter UOM: cm  
Casing Depth UOM: m

Screen ID: 1007367759  
Layer: 1  
Slot: 10  
Screen Top Depth: 3.1  
Screen End Depth: 6.1  
Screen Material: 5  
Screen Depth UOM: m  
Screen Diameter UOM: cm  
Screen Diameter: 4.82

Water ID: 1007367757  
Layer:  
Kind Code:  
Kind:  
Water Found Depth:  
Water Found Depth UOM: m

Hole ID: 1007367756  
Diameter: 8.25  
Depth From: 0  
Depth To: 6.1  
Hole Depth UOM: m

# Wells and Additional Sources Detail Report

Hole Diameter UOM: cm

Map Key	Direction	Distance (km)	Distance (m)	Elevation (m)	DB
10	NW	0.14	142.67	76.92	WWIS

Well ID:	7305580	Data Entry Status:	
Construction Date:		Data Src:	
Primary Water Use:	Test Hole	Date Received:	2/13/2018
Sec. Water Use:	Monitoring	Selected Flag:	Yes
Final Well Status:	Observation Wells	Abandonment Rec:	
Water Type:		Contractor:	7241
Casing Material:		Form Version:	7
Audit No:	Z212307	Owner:	
Tag:	A182697	Street Name:	355 COOPER ST
Construction Method:		County:	OTTAWA
Elevation (m):		Municipality:	OTTAWA CITY
Elevation Reliability:		Site Info:	
Depth to Bedrock:		Lot:	
Well Depth:		Concession:	
Overburden/Bedrock:		Concession Name:	
Pump Rate:		Easting NAD83:	
Static Water Level:		Northing NAD83:	
Flowing (Y/N):		Zone:	
Flow Rate:		UTM Reliability:	
Clear/Cloudy:			

PDF URL (Map):

Bore Hole ID:	1006985634	Elevation:	
DP2BR:		Elevrc:	
Spatial Status:		Zone:	18
Code OB:		East83:	445526
Code OB Desc:		North83:	5029511
Open Hole:		Org CS:	UTM83
Cluster Kind:		UTMRC:	4
Date Completed:	1/9/2018	UTMRC Desc:	margin of error : 30 m - 100 m
Remarks:		Location Method:	wwr
Elevrc Desc:			
Location Source Date:			
Improvement Location Source:			
Improvement Location Method:			
Source Revision			
Comment:			
Supplier Comment:			

## Wells and Additional Sources Detail Report

Formation ID: 1007145608  
Layer: 3  
Color: 2  
General Color: GREY  
Mat1: 05  
Most Common Material: CLAY  
Mat2:  
Mat2 Desc:  
Mat3: 85  
Mat3 Desc: SOFT  
Formation Top Depth: 4.57  
Formation End Depth: 7.62  
Formation End Depth UOM: m

Formation ID: 1007145607  
Layer: 2  
Color: 6  
General Color: BROWN  
Mat1: 05  
Most Common Material: CLAY  
Mat2: 06  
Mat2 Desc: SILT  
Mat3: 85  
Mat3 Desc: SOFT  
Formation Top Depth: .61  
Formation End Depth: 4.57  
Formation End Depth UOM: m

Formation ID: 1007145606  
Layer: 1  
Color: 6  
General Color: BROWN  
Mat1: 11  
Most Common Material: GRAVEL  
Mat2:  
Mat2 Desc:  
Mat3: 77  
Mat3 Desc: LOOSE  
Formation Top Depth: 0  
Formation End Depth: .61  
Formation End Depth UOM: m



## Wells and Additional Sources Detail Report

Plug ID: 1007145616  
Layer: 1  
Plug From: 0  
Plug To: 0.31  
Plug Depth UOM: m

Plug ID: 1007145618  
Layer: 3  
Plug From: 3.96  
Plug To: 7.62  
Plug Depth UOM: m

Plug ID: 1007145617  
Layer: 2  
Plug From: 0.31  
Plug To: 3.96  
Plug Depth UOM: m

Method Construction ID: 1007145615  
Method Construction Code: D  
Method Construction: Direct Push  
Other Method Construction:

Pipe ID: 1007145605  
Casing No: 0  
Comment:  
Alt Name:

Casing ID: 1007145611  
Layer: 1  
Material: 5  
Open Hole or Material: PLASTIC  
Depth From: 0  
Depth To: 4.57  
Casing Diameter: 4.03  
Casing Diameter UOM: cm  
Casing Depth UOM: m

Screen ID: 1007145612  
Layer: 1

## Wells and Additional Sources Detail Report

Slot: 10  
 Screen Top Depth: 4.57  
 Screen End Depth: 7.62  
 Screen Material: 5  
 Screen Depth UOM: m  
 Screen Diameter UOM: cm  
 Screen Diameter: 4.84

Water ID: 1007145610  
 Layer:  
 Kind Code:  
 Kind:  
 Water Found Depth:  
 Water Found Depth UOM: m

Hole ID: 1007145609  
 Diameter: 8.25  
 Depth From: 0  
 Depth To: 7.62  
 Hole Depth UOM: m  
 Hole Diameter UOM: cm

Map Key	Direction	Distance (km)	Distance (m)	Elevation (m)	DB
12	NNE	0.17	169.60	74.88	WWIS

Well ID:	7334675	Data Entry Status:	
Construction Date:		Data Src:	
Primary Water Use:	Municipal	Date Received:	3/8/2019
Sec. Water Use:	Monitoring	Selected Flag:	Yes
Final Well Status:	Monitoring and Test Hole	Abandonment Rec:	
Water Type:		Contractor:	7241
Casing Material:		Form Version:	7
Audit No:	Z298237	Owner:	
Tag:	A257374	Street Name:	250 Lisgar St
Construction Method:		County:	OTTAWA
Elevation (m):		Municipality:	NEPEAN TOWNSHIP
Elevation Reliability:		Site Info:	
Depth to Bedrock:		Lot:	
Well Depth:		Concession:	
Overburden/Bedrock:		Concession Name:	
Pump Rate:		Easting NAD83:	
Static Water Level:		Northing NAD83:	
Flowing (Y/N):		Zone:	
Flow Rate:		UTM Reliability:	

## Wells and Additional Sources Detail Report

Clear/Cloudy:

PDF URL (Map):

Bore Hole ID:	1007447342	Elevation:	
DP2BR:		Elevrc:	
Spatial Status:		Zone:	18
Code OB:		East83:	445678
Code OB Desc:		North83:	5029588
Open Hole:		Org CS:	UTM83
Cluster Kind:		UTMRC:	4
Date Completed:	11/14/2018	UTMRC Desc:	margin of error : 30 m - 100 m
Remarks:		Location Method:	wwr
Elevrc Desc:			
Location Source Date:			
Improvement Location Source:			
Improvement Location Method:			
Source Revision Comment:			
Supplier Comment:			

Formation ID:	1007811499
Layer:	3
Color:	6
General Color:	BROWN
Mat1:	05
Most Common Material:	CLAY
Mat2:	06
Mat2 Desc:	SILT
Mat3:	85
Mat3 Desc:	SOFT
Formation Top Depth:	2
Formation End Depth:	6
Formation End Depth UOM:	ft

Formation ID:	1007811500
Layer:	4
Color:	2
General Color:	GREY
Mat1:	05
Most Common Material:	CLAY
Mat2:	06
Mat2 Desc:	SILT
Mat3:	85

## Wells and Additional Sources Detail Report

Mat3 Desc: SOFT  
Formation Top Depth: 6  
Formation End Depth: 14  
Formation End Depth UOM: ft

Formation ID: 1007811498  
Layer: 2  
Color: 6  
General Color: BROWN  
Mat1: 28  
Most Common Material: SAND  
Mat2:  
Mat2 Desc:  
Mat3: 85  
Mat3 Desc: SOFT  
Formation Top Depth: 1  
Formation End Depth: 2  
Formation End Depth UOM: ft

Formation ID: 1007811497  
Layer: 1  
Color: 2  
General Color: GREY  
Mat1: 11  
Most Common Material: GRAVEL  
Mat2: 27  
Mat2 Desc: OTHER  
Mat3: 73  
Mat3 Desc: HARD  
Formation Top Depth: 0  
Formation End Depth: 1  
Formation End Depth UOM: ft

Plug ID: 1007812686  
Layer: 1  
Plug From: 0  
Plug To: 1  
Plug Depth UOM: ft

Plug ID: 1007812688  
Layer: 3  
Plug From: 3

## Wells and Additional Sources Detail Report

Plug To: 14  
Plug Depth UOM: ft

Plug ID: 1007812687  
Layer: 2  
Plug From: 1  
Plug To: 3  
Plug Depth UOM: ft

Method Construction ID: 1007813621  
Method Construction Code: B  
Method Construction: Other Method  
Other Method Construction: Direct Push

Pipe ID: 1007810122  
Casing No: 0  
Comment:  
Alt Name:

Casing ID: 1007813970  
Layer: 1  
Material: 5  
Open Hole or Material: PLASTIC  
Depth From: 0  
Depth To: 4  
Casing Diameter: 1.38  
Casing Diameter UOM: Inch  
Casing Depth UOM: ft

Screen ID: 1007814444  
Layer: 1  
Slot: 10  
Screen Top Depth: 4  
Screen End Depth: 14  
Screen Material: 5  
Screen Depth UOM: ft  
Screen Diameter UOM: Inch  
Screen Diameter: 1.66

Pump Test ID: 1007814774

## Wells and Additional Sources Detail Report

Pump Set At:  
 Static Level:  
 Final Level After Pumping:  
 Recommended Pump  
 Depth:  
 Pumping Rate:  
 Flowing Rate:  
 Recommended Pump  
 Rate:  
 Levels UOM:                 ft  
 Rate UOM:                    GPM  
 Water State After Test  
 Code:  
 Water State After Test:  
 Pumping Test Method:     0  
 Pumping Duration HR:  
 Pumping Duration MIN:  
 Flowing:

Hole ID:                     1007813297  
 Diameter:                   2.375  
 Depth From:                 0  
 Depth To:                    14  
 Hole Depth UOM:            ft  
 Hole Diameter UOM:         Inch

Map Key	Direction	Distance (km)	Distance (m)	Elevation (m)	DB
13	SW	0.17	172.18	76.88	WWIS

Well ID:	7246842	Data Entry Status:	
Construction Date:		Data Src:	
Primary Water Use:	Monitoring and Test Hole	Date Received:	8/24/2015
Sec. Water Use:	0	Selected Flag:	Yes
Final Well Status:	Observation Wells	Abandonment Rec:	
Water Type:		Contractor:	7241
Casing Material:		Form Version:	7
Audit No:	Z208884	Owner:	
Tag:	A165621	Street Name:	296 BANK ST.
Construction Method:		County:	OTTAWA
Elevation (m):		Municipality:	OTTAWA CITY
Elevation Reliability:		Site Info:	
Depth to Bedrock:		Lot:	
Well Depth:		Concession:	
Overburden/Bedrock:		Concession Name:	
Pump Rate:		Easting NAD83:	
Static Water Level:		Northing NAD83:	
Flowing (Y/N):		Zone:	

## Wells and Additional Sources Detail Report

Flow Rate:  
Clear/Cloudy:

UTM Reliability:

PDF URL (Map):

Bore Hole ID:	1005625955	Elevation:	72.713668
DP2BR:		Elevrc:	
Spatial Status:		Zone:	18
Code OB:		East83:	445519
Code OB Desc:		North83:	5029299
Open Hole:		Org CS:	G83dd
Cluster Kind:		UTMRC:	4
Date Completed:	7/17/2015	UTMRC Desc:	margin of error : 30 m - 100 m
Remarks:		Location Method:	wwr
Elevrc Desc:			
Location Source Date:			
Improvement Location Source:			
Improvement Location Method:			
Source Revision Comment:			
Supplier Comment:			

Formation ID:	1005704585
Layer:	1
Color:	2
General Color:	GREY
Mat1:	
Most Common Material:	
Mat2:	
Mat2 Desc:	
Mat3:	
Mat3 Desc:	
Formation Top Depth:	0
Formation End Depth:	1
Formation End Depth UOM:	ft

Formation ID:	1005704586
Layer:	2
Color:	2
General Color:	GREY
Mat1:	05
Most Common Material:	CLAY
Mat2:	06
Mat2 Desc:	SILT

## Wells and Additional Sources Detail Report

Mat3:

Mat3 Desc:

Formation Top Depth: 1  
Formation End Depth: 10  
Formation End Depth UOM: ft

Formation ID: 1005704587

Layer: 3

Color:

General Color:

Mat1: 34

Most Common Material: TILL

Mat2:

Mat2 Desc:

Mat3:

Mat3 Desc:

Formation Top Depth: 10  
Formation End Depth: 20  
Formation End Depth UOM: ft

Plug ID: 1005704597

Layer: 3

Plug From: 9

Plug To: 20

Plug Depth UOM: ft

Plug ID: 1005704596

Layer: 2

Plug From: 1

Plug To: 9

Plug Depth UOM: ft

Plug ID: 1005704595

Layer: 1

Plug From: 0

Plug To: 1

Plug Depth UOM: ft

Method Construction ID: 1005704594

Method Construction Code: D

Method Construction: Direct Push



## Wells and Additional Sources Detail Report

Other Method  
Construction:

Pipe ID: 1005704584  
Casing No: 0  
Comment:  
Alt Name:

Casing ID: 1005704590  
Layer: 1  
Material: 5  
Open Hole or Material: PLASTIC  
Depth From: 0  
Depth To: 10  
Casing Diameter: 1.38  
Casing Diameter UOM: inch  
Casing Depth UOM: ft

Screen ID: 1005704591  
Layer: 1  
Slot: 10  
Screen Top Depth: 10  
Screen End Depth: 20  
Screen Material: 5  
Screen Depth UOM: ft  
Screen Diameter UOM: inch  
Screen Diameter: 1.06

Water ID: 1005704589  
Layer:  
Kind Code:  
Kind:  
Water Found Depth:  
Water Found Depth UOM: ft

Hole ID: 1005704588  
Diameter: 2.375  
Depth From: 0  
Depth To: 20  
Hole Depth UOM: ft  
Hole Diameter UOM: inch

---

Map Key	Direction	Distance (km)	Distance (m)	Elevation (m)	DB
---------	-----------	---------------	--------------	---------------	----

# Wells and Additional Sources Detail Report

13                      SW                      0.17                      172.18                      76.88                      WWIS

Well ID:	7246843	Data Entry Status:	
Construction Date:		Data Src:	
Primary Water Use:	Monitoring and Test Hole	Date Received:	8/24/2015
Sec. Water Use:	0	Selected Flag:	Yes
Final Well Status:	Observation Wells	Abandonment Rec:	
Water Type:		Contractor:	7241
Casing Material:		Form Version:	7
Audit No:	Z208885	Owner:	
Tag:	A163032	Street Name:	296 BANK ST.
Construction Method:		County:	OTTAWA
Elevation (m):		Municipality:	OTTAWA CITY
Elevation Reliability:		Site Info:	
Depth to Bedrock:		Lot:	
Well Depth:		Concession:	
Overburden/Bedrock:		Concession Name:	
Pump Rate:		Easting NAD83:	
Static Water Level:		Northing NAD83:	
Flowing (Y/N):		Zone:	
Flow Rate:		UTM Reliability:	
Clear/Cloudy:			

PDF URL (Map):

Bore Hole ID:	1005625970	Elevation:	72.713668
DP2BR:		Elevrc:	
Spatial Status:		Zone:	18
Code OB:		East83:	445519
Code OB Desc:		North83:	5029299
Open Hole:		Org CS:	G83dd
Cluster Kind:		UTMRC:	4
Date Completed:	7/17/2015	UTMRC Desc:	margin of error : 30 m - 100 m
Remarks:		Location Method:	wwr
Elevrc Desc:			
Location Source Date:			
Improvement Location Source:			
Improvement Location Method:			
Source Revision Comment:			
Supplier Comment:			

Formation ID:                      1005704599  
 Layer:                                      1

## Wells and Additional Sources Detail Report

Color: 2  
General Color: GREY  
Mat1:  
Most Common Material:  
Mat2: 73  
Mat2 Desc: HARD  
Mat3:  
Mat3 Desc:  
Formation Top Depth: 0  
Formation End Depth: 1  
Formation End Depth UOM: ft

Formation ID: 1005704600  
Layer: 2  
Color: 2  
General Color: GREY  
Mat1: 05  
Most Common Material: CLAY  
Mat2: 06  
Mat2 Desc: SILT  
Mat3: 85  
Mat3 Desc: SOFT  
Formation Top Depth: 1  
Formation End Depth: 10  
Formation End Depth UOM: ft

Plug ID: 1005704609  
Layer: 2  
Plug From: 1  
Plug To: 2.5  
Plug Depth UOM: ft

Plug ID: 1005704610  
Layer: 3  
Plug From: 2.5  
Plug To: 10  
Plug Depth UOM: ft

Plug ID: 1005704608  
Layer: 1  
Plug From: 0  
Plug To: 1

## Wells and Additional Sources Detail Report

Plug Depth UOM: ft

Method Construction ID: 1005704607  
Method Construction Code: D  
Method Construction: Direct Push  
Other Method Construction:

Pipe ID: 1005704598  
Casing No: 0  
Comment:  
Alt Name:

Casing ID: 1005704603  
Layer: 1  
Material: 5  
Open Hole or Material: PLASTIC  
Depth From: 0  
Depth To: 3  
Casing Diameter: 1.38  
Casing Diameter UOM: inch  
Casing Depth UOM: ft

Screen ID: 1005704604  
Layer: 1  
Slot: 10  
Screen Top Depth: 3  
Screen End Depth: 10  
Screen Material: 5  
Screen Depth UOM: ft  
Screen Diameter UOM: inch  
Screen Diameter: 1.66

Water ID: 1005704602  
Layer:  
Kind Code:  
Kind:  
Water Found Depth:  
Water Found Depth UOM: ft

Hole ID: 1005704601

## Wells and Additional Sources Detail Report

Diameter: 2.375  
 Depth From: 0  
 Depth To: 10  
 Hole Depth UOM: ft  
 Hole Diameter UOM: inch

Map Key	Direction	Distance (km)	Distance (m)	Elevation (m)	DB
14	ENE	0.18	183.67	73.82	WWIS

Well ID:	7211111	Data Entry Status:	
Construction Date:		Data Src:	
Primary Water Use:	Monitoring	Date Received:	11/14/2013
Sec. Water Use:		Selected Flag:	Yes
Final Well Status:	Abandoned-Other	Abandonment Rec:	Yes
Water Type:		Contractor:	6894
Casing Material:		Form Version:	7
Audit No:	Z096855	Owner:	
Tag:	A152336	Street Name:	
Construction Method:		County:	OTTAWA
Elevation (m):		Municipality:	OTTAWA CITY
Elevation Reliability:		Site Info:	
Depth to Bedrock:		Lot:	
Well Depth:		Concession:	
Overburden/Bedrock:		Concession Name:	
Pump Rate:		Easting NAD83:	
Static Water Level:		Northing NAD83:	
Flowing (Y/N):		Zone:	
Flow Rate:		UTM Reliability:	
Clear/Cloudy:			

PDF URL (Map): [https://d2khazk8e83rdv.cloudfront.net/moe\\_mapping/downloads/2Water/Wells\\_pdfs/721\7211111.pdf](https://d2khazk8e83rdv.cloudfront.net/moe_mapping/downloads/2Water/Wells_pdfs/721\7211111.pdf)

Bore Hole ID:	1004633147	Elevation:	71.978607
DP2BR:		Elevrc:	
Spatial Status:		Zone:	18
Code OB:		East83:	445795
Code OB Desc:		North83:	5029519
Open Hole:		Org CS:	UTM83
Cluster Kind:		UTMRC:	3
Date Completed:		UTMRC Desc:	margin of error : 10 - 30 m
Remarks:		Location Method:	wwr
Elevrc Desc:			
Location Source Date:			
Improvement Location Source:			
Improvement Location Method:			

## Wells and Additional Sources Detail Report

Source Revision  
Comment:  
Supplier Comment:

Plug ID: 1004895728  
Layer: 1  
Plug From: 57  
Plug To: 0  
Plug Depth UOM: ft

Method Construction ID: 1004895727  
Method Construction  
Code:  
Method Construction:  
Other Method  
Construction:

Pipe ID: 1004895720  
Casing No: 0  
Comment:  
Alt Name:

Casing ID: 1004895724  
Layer:  
Material:  
Open Hole or Material:  
Depth From:  
Depth To:  
Casing Diameter:  
Casing Diameter UOM: inch  
Casing Depth UOM: ft

Screen ID: 1004895725  
Layer:  
Slot:  
Screen Top Depth:  
Screen End Depth:  
Screen Material:  
Screen Depth UOM: ft  
Screen Diameter UOM: inch  
Screen Diameter:

Water ID: 1004895723

# Wells and Additional Sources Detail Report

Layer:  
 Kind Code:  
 Kind:  
 Water Found Depth:  
 Water Found Depth UOM: ft

Hole ID: 1004895722  
 Diameter:  
 Depth From:  
 Depth To:  
 Hole Depth UOM: ft  
 Hole Diameter UOM: inch

Map Key	Direction	Distance (km)	Distance (m)	Elevation (m)	DB
15	SSE	0.18	184.40	75.96	WWIS

Well ID:	7218928	Data Entry Status:	
Construction Date:		Data Src:	
Primary Water Use:	Monitoring	Date Received:	4/3/2014
Sec. Water Use:		Selected Flag:	Yes
Final Well Status:	Observation Wells	Abandonment Rec:	
Water Type:		Contractor:	1844
Casing Material:		Form Version:	7
Audit No:	Z163980	Owner:	
Tag:	A136699	Street Name:	356 MACLAREN STREET
Construction Method:		County:	OTTAWA
Elevation (m):		Municipality:	NEPEAN TOWNSHIP
Elevation Reliability:		Site Info:	
Depth to Bedrock:		Lot:	
Well Depth:		Concession:	
Overburden/Bedrock:		Concession Name:	
Pump Rate:		Easting NAD83:	
Static Water Level:		Northing NAD83:	
Flowing (Y/N):		Zone:	
Flow Rate:		UTM Reliability:	
Clear/Cloudy:			

PDF URL (Map):

Bore Hole ID:	1004729714	Elevation:	72.071182
DP2BR:		Elevrc:	
Spatial Status:		Zone:	18
Code OB:		East83:	445678
Code OB Desc:		North83:	5029243

## Wells and Additional Sources Detail Report

Open Hole:		Org CS:	UTM83
Cluster Kind:		UTMRC:	4
Date Completed:	12/30/2012	UTMRC Desc:	margin of error : 30 m - 100 m
Remarks:		Location Method:	wwr
Elevrc Desc:			
Location Source Date:			
Improvement Location Source:			
Improvement Location Method:			
Source Revision Comment:			
Supplier Comment:			

Formation ID:	1005133996
Layer:	1
Color:	2
General Color:	GREY
Mat1:	
Most Common Material:	
Mat2:	
Mat2 Desc:	
Mat3:	
Mat3 Desc:	
Formation Top Depth:	0
Formation End Depth:	.05
Formation End Depth UOM:	m

Formation ID:	1005133998
Layer:	3
Color:	6
General Color:	BROWN
Mat1:	28
Most Common Material:	SAND
Mat2:	
Mat2 Desc:	
Mat3:	01
Mat3 Desc:	FILL
Formation Top Depth:	.53
Formation End Depth:	1.52
Formation End Depth UOM:	m

Formation ID:	1005133999
Layer:	4
Color:	6



## Wells and Additional Sources Detail Report

General Color: BROWN  
Mat1: 06  
Most Common Material: SILT  
Mat2: 05  
Mat2 Desc: CLAY  
Mat3: 92  
Mat3 Desc: WEATHERED  
Formation Top Depth: 1.52  
Formation End Depth: 3.51  
Formation End Depth UOM: m

Formation ID: 1005133997  
Layer: 2  
Color: 2  
General Color: GREY  
Mat1: 28  
Most Common Material: SAND  
Mat2: 11  
Mat2 Desc: GRAVEL  
Mat3: 01  
Mat3 Desc: FILL  
Formation Top Depth: .05  
Formation End Depth: .53  
Formation End Depth UOM: m

Plug ID: 1005134006  
Layer: 1  
Plug From: 0.75  
Plug To: 1.5  
Plug Depth UOM: m

Method Construction ID: 1005134005  
Method Construction Code: B  
Method Construction: Other Method  
Other Method Construction: SSA

Pipe ID: 1005133995  
Casing No: 0  
Comment:  
Alt Name:

## Wells and Additional Sources Detail Report

Casing ID: 1005134002  
 Layer: 1  
 Material: 5  
 Open Hole or Material: PLASTIC  
 Depth From: 0  
 Depth To: 3.05  
 Casing Diameter: 3.18  
 Casing Diameter UOM: cm  
 Casing Depth UOM: m

Screen ID: 1005134003  
 Layer: 1  
 Slot: 10  
 Screen Top Depth: 3.05  
 Screen End Depth:  
 Screen Material: 5  
 Screen Depth UOM: m  
 Screen Diameter UOM: cm  
 Screen Diameter: 3.8

Water ID: 1005134001  
 Layer:  
 Kind Code:  
 Kind:  
 Water Found Depth:  
 Water Found Depth UOM: m

Hole ID: 1005134000  
 Diameter: 16.51  
 Depth From: 0  
 Depth To:  
 Hole Depth UOM: m  
 Hole Diameter UOM: cm

Map Key	Direction	Distance (km)	Distance (m)	Elevation (m)	DB
16	ENE	0.21	205.82	73.88	WWIS

Well ID: 7337489	Data Entry Status:
Construction Date:	Data Src:
Primary Water Use: Test Hole	Date Received: 6/14/2019
Sec. Water Use: Monitoring	Selected Flag: Yes
Final Well Status: Observation Wells	Abandonment Rec:
Water Type:	Contractor: 7241

## Wells and Additional Sources Detail Report

Casing Material:		Form Version:	7
Audit No:	Z311181	Owner:	
Tag:	A265336	Street Name:	BRONSON RD AND RAVEN
Construction Method:		County:	OTTAWA
Elevation (m):		Municipality:	OTTAWA CITY
Elevation Reliability:		Site Info:	
Depth to Bedrock:		Lot:	
Well Depth:		Concession:	
Overburden/Bedrock:		Concession Name:	
Pump Rate:		Easting NAD83:	
Static Water Level:		Northing NAD83:	
Flowing (Y/N):		Zone:	
Flow Rate:		UTM Reliability:	
Clear/Cloudy:			

PDF URL (Map):

Bore Hole ID:	1007526053	Elevation:	
DP2BR:		Elevrc:	
Spatial Status:		Zone:	18
Code OB:		East83:	445821
Code OB Desc:		North83:	5029518
Open Hole:		Org CS:	UTM83
Cluster Kind:		UTMRC:	4
Date Completed:	3/27/2019	UTMRC Desc:	margin of error : 30 m - 100 m
Remarks:		Location Method:	wwr
Elevrc Desc:			
Location Source Date:			
Improvement Location Source:			
Improvement Location Method:			
Source Revision			
Comment:			
Supplier Comment:			

Formation ID:	1008015433
Layer:	1
Color:	6
General Color:	BROWN
Mat1:	02
Most Common Material:	TOPSOIL
Mat2:	12
Mat2 Desc:	STONES
Mat3:	77
Mat3 Desc:	LOOSE
Formation Top Depth:	0

## Wells and Additional Sources Detail Report

Formation End Depth: 1.5  
Formation End Depth  
UOM: m

Formation ID: 1008015434  
Layer: 2  
Color: 6  
General Color: BROWN  
Mat1: 05  
Most Common Material: CLAY  
Mat2: 06  
Mat2 Desc: SILT  
Mat3: 73  
Mat3 Desc: HARD  
Formation Top Depth: 1.5  
Formation End Depth: 4.88  
Formation End Depth  
UOM: m

Plug ID: 1008016368  
Layer: 1  
Plug From: 0  
Plug To: 0.61  
Plug Depth UOM: m

Plug ID: 1008016370  
Layer: 3  
Plug From: 3.1  
Plug To: 4.88  
Plug Depth UOM: m

Plug ID: 1008016369  
Layer: 2  
Plug From: 0.61  
Plug To: 3.1  
Plug Depth UOM: m

Method Construction ID: 1008017310  
Method Construction  
Code: B  
Method Construction: Other Method  
Other Method  
Construction: D.P.

## Wells and Additional Sources Detail Report

Pipe ID: 1008014126  
Casing No: 0  
Comment:  
Alt Name:

Casing ID: 1008017861  
Layer: 1  
Material: 5  
Open Hole or Material: PLASTIC  
Depth From: 0  
Depth To: 3.35  
Casing Diameter: 4.03  
Casing Diameter UOM: cm  
Casing Depth UOM: m

Screen ID: 1008018198  
Layer: 1  
Slot: 10  
Screen Top Depth: 3.35  
Screen End Depth: 4.88  
Screen Material: 5  
Screen Depth UOM: m  
Screen Diameter UOM: cm  
Screen Diameter: 4.82

Pump Test ID: 1008018797  
Pump Set At:  
Static Level:  
Final Level After Pumping:  
Recommended Pump  
Depth:  
Pumping Rate:  
Flowing Rate:  
Recommended Pump  
Rate:  
Levels UOM: m  
Rate UOM: LPM  
Water State After Test  
Code:  
Water State After Test:  
Pumping Test Method: 0  
Pumping Duration HR:  
Pumping Duration MIN:  
Flowing: No

## Wells and Additional Sources Detail Report

Hole ID: 1008017007  
 Diameter: 8.3  
 Depth From: 0  
 Depth To: 4.88  
 Hole Depth UOM: m  
 Hole Diameter UOM: cm

Map Key	Direction	Distance (km)	Distance (m)	Elevation (m)	DB
17	SSW	0.21	212.88	76.88	WWIS

Well ID: 7212067	Data Entry Status:
Construction Date:	Data Src:
Primary Water Use: Monitoring and Test Hole	Date Received: 11/28/2013
Sec. Water Use:	Selected Flag: Yes
Final Well Status: Monitoring and Test Hole	Abandonment Rec:
Water Type:	Contractor: 7241
Casing Material:	Form Version: 7
Audit No: Z177969	Owner:
Tag: A152703	Street Name: 180 WALLER ST
Construction Method:	County: OTTAWA
Elevation (m):	Municipality: NEPEAN TOWNSHIP
Elevation Reliability:	Site Info:
Depth to Bedrock:	Lot:
Well Depth:	Concession:
Overburden/Bedrock:	Concession Name:
Pump Rate:	Easting NAD83:
Static Water Level:	Northing NAD83:
Flowing (Y/N):	Zone:
Flow Rate:	UTM Reliability:
Clear/Cloudy:	

PDF URL (Map): [https://d2khazk8e83rdv.cloudfront.net/moe\\_mapping/downloads/2Water/Wells\\_pdfs/721\7212067.pdf](https://d2khazk8e83rdv.cloudfront.net/moe_mapping/downloads/2Water/Wells_pdfs/721\7212067.pdf)

Bore Hole ID: 1004655744	Elevation: 72.608963
DP2BR:	Elevrc:
Spatial Status:	Zone: 18
Code OB:	East83: 445563
Code OB Desc:	North83: 5029224
Open Hole:	Org CS: UTM83
Cluster Kind:	UTMRC: 4
Date Completed: 10/15/2013	UTMRC Desc: margin of error : 30 m - 100 m
Remarks:	Location Method: wwr
Elevrc Desc:	
Location Source Date:	
Improvement Location Source:	

## Wells and Additional Sources Detail Report

Improvement Location  
Method:  
Source Revision  
Comment:  
Supplier Comment:

Formation ID: 1004978360  
Layer: 2  
Color: 6  
General Color: BROWN  
Mat1: 28  
Most Common Material: SAND  
Mat2: 85  
Mat2 Desc: SOFT  
Mat3:  
Mat3 Desc:  
Formation Top Depth: .31  
Formation End Depth: 1.83  
Formation End Depth UOM: m

Formation ID: 1004978359  
Layer: 1  
Color: 6  
General Color: BROWN  
Mat1: 02  
Most Common Material: TOPSOIL  
Mat2: 85  
Mat2 Desc: SOFT  
Mat3:  
Mat3 Desc:  
Formation Top Depth: 0  
Formation End Depth: .31  
Formation End Depth UOM: m

Formation ID: 1004978361  
Layer: 3  
Color: 2  
General Color: GREY  
Mat1: 05  
Most Common Material: CLAY  
Mat2: 06  
Mat2 Desc: SILT  
Mat3: 85  
Mat3 Desc: SOFT  
Formation Top Depth: 1.83

## Wells and Additional Sources Detail Report

Formation End Depth: 6.1  
Formation End Depth  
UOM: m

Plug ID: 1004978370  
Layer: 2  
Plug From: 0.31  
Plug To: 2.74  
Plug Depth UOM: m

Plug ID: 1004978371  
Layer: 3  
Plug From: 2.74  
Plug To: 6.1  
Plug Depth UOM: m

Plug ID: 1004978369  
Layer: 1  
Plug From: 0  
Plug To: 0.31  
Plug Depth UOM: m

Method Construction ID: 1004978368  
Method Construction  
Code: D  
Method Construction: Direct Push  
Other Method  
Construction:

Pipe ID: 1004978358  
Casing No: 0  
Comment:  
Alt Name:

Casing ID: 1004978364  
Layer: 1  
Material: 5  
Open Hole or Material: PLASTIC  
Depth From: 0  
Depth To: 3.1  
Casing Diameter: 3.45  
Casing Diameter UOM: cm  
Casing Depth UOM: m



## Wells and Additional Sources Detail Report

Screen ID: 1004978365  
 Layer: 1  
 Slot: 10  
 Screen Top Depth: 3.1  
 Screen End Depth: 6.1  
 Screen Material: 5  
 Screen Depth UOM: m  
 Screen Diameter UOM: cm  
 Screen Diameter: 4.21

Water ID: 1004978363  
 Layer:  
 Kind Code:  
 Kind:  
 Water Found Depth:  
 Water Found Depth UOM: m

Hole ID: 1004978362  
 Diameter: 8.25  
 Depth From: 0  
 Depth To: 6.1  
 Hole Depth UOM: m  
 Hole Diameter UOM: cm

Map Key	Direction	Distance (km)	Distance (m)	Elevation (m)	DB
18	SSW	0.21	213.15	76.88	WWIS

Well ID:	7212003	Data Entry Status:	
Construction Date:		Data Src:	
Primary Water Use:	Monitoring and Test Hole	Date Received:	11/28/2013
Sec. Water Use:		Selected Flag:	Yes
Final Well Status:	Monitoring and Test Hole	Abandonment Rec:	
Water Type:		Contractor:	7241
Casing Material:		Form Version:	7
Audit No:	Z177968	Owner:	
Tag:	A152603	Street Name:	384 MC LAUREN RD
Construction Method:		County:	OTTAWA
Elevation (m):		Municipality:	NEPEAN TOWNSHIP
Elevation Reliability:		Site Info:	
Depth to Bedrock:		Lot:	
Well Depth:		Concession:	
Overburden/Bedrock:		Concession Name:	

## Wells and Additional Sources Detail Report

Pump Rate: Easting NAD83:  
Static Water Level: Northing NAD83:  
Flowing (Y/N): Zone:  
Flow Rate: UTM Reliability:  
Clear/Cloudy:

PDF URL (Map): [https://d2khazk8e83rdv.cloudfront.net/moe\\_mapping/downloads/2Water/Wells\\_pdfs/721\7212003.pdf](https://d2khazk8e83rdv.cloudfront.net/moe_mapping/downloads/2Water/Wells_pdfs/721\7212003.pdf)

Bore Hole ID: 1004655469 Elevation: 72.757598  
DP2BR: Elevrc:  
Spatial Status: Zone: 18  
Code OB: East83: 445546  
Code OB Desc: North83: 5029231  
Open Hole: Org CS: UTM83  
Cluster Kind: UTMRC: 4  
Date Completed: 10/15/2013 UTMRC Desc: margin of error : 30 m - 100 m  
Remarks: Location Method: wwr  
Elevrc Desc:  
Location Source Date:  
Improvement Location  
Source:  
Improvement Location  
Method:  
Source Revision  
Comment:  
Supplier Comment:

Formation ID: 1004976192  
Layer: 1  
Color: 2  
General Color: GREY  
Mat1: 11  
Most Common Material: GRAVEL  
Mat2: 73  
Mat2 Desc: HARD  
Mat3:  
Mat3 Desc:  
Formation Top Depth: 0  
Formation End Depth: .31  
Formation End Depth UOM: m

Formation ID: 1004976193  
Layer: 2  
Color: 6  
General Color: BROWN  
Mat1: 28

## Wells and Additional Sources Detail Report

Most Common Material: SAND  
Mat2: 11  
Mat2 Desc: GRAVEL  
Mat3: 77  
Mat3 Desc: LOOSE  
Formation Top Depth: .31  
Formation End Depth: 2.13  
Formation End Depth UOM: m

Formation ID: 1004976194  
Layer: 3  
Color: 2  
General Color: GREY  
Mat1: 05  
Most Common Material: CLAY  
Mat2: 06  
Mat2 Desc: SILT  
Mat3: 85  
Mat3 Desc: SOFT  
Formation Top Depth: 2.13  
Formation End Depth: 6.1  
Formation End Depth UOM: m

Plug ID: 1004976203  
Layer: 2  
Plug From: 0.31  
Plug To: 2.74  
Plug Depth UOM: m

Plug ID: 1004976204  
Layer: 3  
Plug From: 2.74  
Plug To: 6.1  
Plug Depth UOM: m

Plug ID: 1004976202  
Layer: 1  
Plug From: 0  
Plug To: 0.31  
Plug Depth UOM: m

## Wells and Additional Sources Detail Report

Method Construction ID: 1004976201  
Method Construction Code: D  
Method Construction: Direct Push  
Other Method Construction:

Pipe ID: 1004976191  
Casing No: 0  
Comment:  
Alt Name:

Casing ID: 1004976197  
Layer: 1  
Material: 5  
Open Hole or Material: PLASTIC  
Depth From: 0  
Depth To: 3.1  
Casing Diameter: 3.45  
Casing Diameter UOM: cm  
Casing Depth UOM: m

Screen ID: 1004976198  
Layer: 1  
Slot: 10  
Screen Top Depth: 3.1  
Screen End Depth: 6.1  
Screen Material: 5  
Screen Depth UOM: m  
Screen Diameter UOM: cm  
Screen Diameter: 4.21

Water ID: 1004976196  
Layer:  
Kind Code:  
Kind:  
Water Found Depth:  
Water Found Depth UOM: m

Hole ID: 1004976195  
Diameter: 5.71  
Depth From: 0  
Depth To: 6.1

# Wells and Additional Sources Detail Report

Hole Depth UOM: m  
 Hole Diameter UOM: cm

Map Key	Direction	Distance (km)	Distance (m)	Elevation (m)	DB
19	SSW	0.22	215.46	76.88	WWIS

Well ID:	7212004	Data Entry Status:	
Construction Date:		Data Src:	
Primary Water Use:	Monitoring and Test Hole	Date Received:	11/28/2013
Sec. Water Use:		Selected Flag:	Yes
Final Well Status:	Monitoring and Test Hole	Abandonment Rec:	
Water Type:		Contractor:	7241
Casing Material:		Form Version:	7
Audit No:	Z177967	Owner:	
Tag:	A150791	Street Name:	384 MCLAUREN RD
Construction Method:		County:	OTTAWA
Elevation (m):		Municipality:	NEPEAN TOWNSHIP
Elevation Reliability:		Site Info:	
Depth to Bedrock:		Lot:	
Well Depth:		Concession:	
Overburden/Bedrock:		Concession Name:	
Pump Rate:		Easting NAD83:	
Static Water Level:		Northing NAD83:	
Flowing (Y/N):		Zone:	
Flow Rate:		UTM Reliability:	
Clear/Cloudy:			

PDF URL (Map): [https://d2khazk8e83rdv.cloudfront.net/moe\\_mapping/downloads/2Water/Wells\\_pdfs/721\7212004.pdf](https://d2khazk8e83rdv.cloudfront.net/moe_mapping/downloads/2Water/Wells_pdfs/721\7212004.pdf)

Bore Hole ID:	1004655512	Elevation:	72.64624
DP2BR:		Elevrc:	
Spatial Status:		Zone:	18
Code OB:		East83:	445561
Code OB Desc:		North83:	5029222
Open Hole:		Org CS:	UTM83
Cluster Kind:		UTMRC:	4
Date Completed:	10/15/2013	UTMRC Desc:	margin of error : 30 m - 100 m
Remarks:		Location Method:	wwr
Elevrc Desc:			
Location Source Date:			
Improvement Location Source:			
Improvement Location Method:			
Source Revision Comment:			
Supplier Comment:			

## Wells and Additional Sources Detail Report

Formation ID: 1004976207  
Layer: 2  
Color: 6  
General Color: BROWN  
Mat1: 28  
Most Common Material: SAND  
Mat2: 11  
Mat2 Desc: GRAVEL  
Mat3: 85  
Mat3 Desc: SOFT  
Formation Top Depth: .31  
Formation End Depth: 1.82  
Formation End Depth UOM: m

Formation ID: 1004976206  
Layer: 1  
Color: 2  
General Color: GREY  
Mat1: 11  
Most Common Material: GRAVEL  
Mat2: 73  
Mat2 Desc: HARD  
Mat3:  
Mat3 Desc:  
Formation Top Depth: 0  
Formation End Depth: .31  
Formation End Depth UOM: m

Formation ID: 1004976208  
Layer: 3  
Color: 2  
General Color: GREY  
Mat1: 05  
Most Common Material: CLAY  
Mat2: 06  
Mat2 Desc: SILT  
Mat3: 85  
Mat3 Desc: SOFT  
Formation Top Depth: 1.82  
Formation End Depth: 4.57  
Formation End Depth UOM: m

## Wells and Additional Sources Detail Report

Plug ID: 1004976217  
Layer: 2  
Plug From: 0.31  
Plug To: 2.74  
Plug Depth UOM: m

Plug ID: 1004976216  
Layer: 1  
Plug From: 0  
Plug To: 0.31  
Plug Depth UOM: m

Plug ID: 1004976218  
Layer: 3  
Plug From: 2.74  
Plug To: 4.57  
Plug Depth UOM: m

Method Construction ID: 1004976215  
Method Construction Code: D  
Method Construction: Direct Push  
Other Method Construction:

Pipe ID: 1004976205  
Casing No: 0  
Comment:  
Alt Name:

Casing ID: 1004976211  
Layer: 1  
Material: 5  
Open Hole or Material: PLASTIC  
Depth From: 0  
Depth To: 3.1  
Casing Diameter: 3.45  
Casing Diameter UOM: cm  
Casing Depth UOM: m

Screen ID: 1004976212

## Wells and Additional Sources Detail Report

Layer: 1  
 Slot: 10  
 Screen Top Depth: 3.1  
 Screen End Depth: 4.57  
 Screen Material: 5  
 Screen Depth UOM: m  
 Screen Diameter UOM: cm  
 Screen Diameter: 4.24

Water ID: 1004976210  
 Layer:  
 Kind Code:  
 Kind:  
 Water Found Depth:  
 Water Found Depth UOM: m

Hole ID: 1004976209  
 Diameter: 4.57  
 Depth From: 0  
 Depth To:  
 Hole Depth UOM: m  
 Hole Diameter UOM: cm

Map Key	Direction	Distance (km)	Distance (m)	Elevation (m)	DB
20	NW	0.24	239.24	76.88	WWIS

Well ID:	7296899	Data Entry Status:	Yes
Construction Date:		Data Src:	
Primary Water Use:		Date Received:	10/6/2017
Sec. Water Use:		Selected Flag:	Yes
Final Well Status:		Abandonment Rec:	
Water Type:		Contractor:	7328
Casing Material:		Form Version:	8
Audit No:	C30157	Owner:	
Tag:	A203689	Street Name:	
Construction Method:		County:	OTTAWA
Elevation (m):		Municipality:	NEPEAN TOWNSHIP
Elevation Reliability:		Site Info:	
Depth to Bedrock:		Lot:	
Well Depth:		Concession:	
Overburden/Bedrock:		Concession Name:	
Pump Rate:		Easting NAD83:	
Static Water Level:		Northing NAD83:	
Flowing (Y/N):		Zone:	



## Wells and Additional Sources Detail Report

Flow Rate:  
Clear/Cloudy:

UTM Reliability:

PDF URL (Map):

Bore Hole ID:	1006764387	Elevation:	72.081802
DP2BR:		Elevrc:	
Spatial Status:		Zone:	18
Code OB:		East83:	445448
Code OB Desc:		North83:	5029568
Open Hole:		Org CS:	UTM83
Cluster Kind:		UTMRC:	4
Date Completed:	8/24/2017	UTMRC Desc:	margin of error : 30 m - 100 m
Remarks:		Location Method:	wwr
Elevrc Desc:			
Location Source Date:			
Improvement Location Source:			
Improvement Location Method:			
Source Revision			
Comment:			
Supplier Comment:			

Map Key	Direction	Distance (km)	Distance (m)	Elevation (m)	DB
21	SSW	0.24	240.99	76.88	WWIS

Well ID:	7295729	Data Entry Status:	
Construction Date:		Data Src:	
Primary Water Use:	Test Hole	Date Received:	9/29/2017
Sec. Water Use:	Monitoring	Selected Flag:	Yes
Final Well Status:	Monitoring and Test Hole	Abandonment Rec:	
Water Type:		Contractor:	7241
Casing Material:		Form Version:	7
Audit No:	Z206496	Owner:	
Tag:	A182829	Street Name:	366 382 BANK STREET
Construction Method:		County:	OTTAWA
Elevation (m):		Municipality:	OTTAWA CITY
Elevation Reliability:		Site Info:	
Depth to Bedrock:		Lot:	
Well Depth:		Concession:	
Overburden/Bedrock:		Concession Name:	
Pump Rate:		Easting NAD83:	
Static Water Level:		Northing NAD83:	
Flowing (Y/N):		Zone:	
Flow Rate:		UTM Reliability:	
Clear/Cloudy:			

## Wells and Additional Sources Detail Report

PDF URL (Map):

Bore Hole ID:	1006738371	Elevation:	72.720283
DP2BR:		Elevrc:	
Spatial Status:		Zone:	18
Code OB:		East83:	445570
Code OB Desc:		North83:	5029192
Open Hole:		Org CS:	UTM83
Cluster Kind:		UTMRC:	4
Date Completed:	8/10/2017	UTMRC Desc:	margin of error : 30 m - 100 m
Remarks:		Location Method:	wwr
Elevrc Desc:			
Location Source Date:			
Improvement Location Source:			
Improvement Location Method:			
Source Revision			
Comment:			
Supplier Comment:			

Formation ID:	1006883443
Layer:	2
Color:	2
General Color:	GREY
Mat1:	06
Most Common Material:	SILT
Mat2:	05
Mat2 Desc:	CLAY
Mat3:	85
Mat3 Desc:	SOFT
Formation Top Depth:	2.74
Formation End Depth:	3.96
Formation End Depth UOM:	m

Formation ID:	1006883444
Layer:	3
Color:	2
General Color:	GREY
Mat1:	06
Most Common Material:	SILT
Mat2:	05
Mat2 Desc:	CLAY
Mat3:	85
Mat3 Desc:	SOFT

## Wells and Additional Sources Detail Report

Formation Top Depth: 3.96  
Formation End Depth: 5.79  
Formation End Depth  
UOM: m

Formation ID: 1006883442  
Layer: 1  
Color: 6  
General Color: BROWN  
Mat1: 11  
Most Common Material: GRAVEL  
Mat2: 28  
Mat2 Desc: SAND  
Mat3: 85  
Mat3 Desc: SOFT  
Formation Top Depth: 0  
Formation End Depth: 2.74  
Formation End Depth  
UOM: m

Plug ID: 1006883454  
Layer: 3  
Plug From: 2.44  
Plug To: 5.79  
Plug Depth UOM: m

Plug ID: 1006883452  
Layer: 1  
Plug From: 0  
Plug To: 0.31  
Plug Depth UOM: m

Plug ID: 1006883453  
Layer: 2  
Plug From: 0.31  
Plug To: 2.44  
Plug Depth UOM: m

Method Construction ID: 1006883451  
Method Construction  
Code: D  
Method Construction: Direct Push  
Other Method  
Construction:

## Wells and Additional Sources Detail Report

Pipe ID: 1006883441  
Casing No: 0  
Comment:  
Alt Name:

Casing ID: 1006883447  
Layer: 1  
Material: 5  
Open Hole or Material: PLASTIC  
Depth From: 0  
Depth To: 2.74  
Casing Diameter: 4.03  
Casing Diameter UOM: cm  
Casing Depth UOM: m

Screen ID: 1006883448  
Layer: 1  
Slot: 10  
Screen Top Depth: 2.74  
Screen End Depth: 5.79  
Screen Material: 5  
Screen Depth UOM: m  
Screen Diameter UOM: cm  
Screen Diameter: 4.82

Water ID: 1006883446  
Layer:  
Kind Code:  
Kind:  
Water Found Depth:  
Water Found Depth UOM: m

Hole ID: 1006883445  
Diameter: 8.25  
Depth From: 0  
Depth To: 5.79  
Hole Depth UOM: m  
Hole Diameter UOM: cm

## Radon Information

Detailed radon information for the project property is provided below.

### Radon Zone Information

---

**ID:** 144852 **Radon Rank:** LOW

### Health Canada Radon Information

---

**Health Region:** 3551  
**Health Region Name:** City of Ottawa Health Unit  
**Province or Territory:** ON  
**Number Homes in Survey:** 64  
**% Below 200 Bq/m3:** 93.8  
**% Above 200 Bq/m3:** 6.2  
**200 to 600 Bq/m3:** 6.2  
**% Above 600 Bq/m3:** 0

## Area of Natural and Scientific Interest Information

There is no ANSI unit available in this area.

## Area of Natural and Scientific Interest Information

Detailed ANSI information is provided below.

No records found for the project property or surrounding properties.

## Federal Sources

### Bedrock Geology of Canada

The Geological Map of Canada is scaled at 1:5,000,000. This map is created by Geological Survey of Canada and published by Natural Resources Canada.

**BEDROCK GEOLOGY**

### Health Canada Radon Information

This source is the results from the Cross-Canada Survey of Radon Concentrations in Homes, a two-year study conducted by Health Canada's National Radon Program. The aims of this study were to obtain an estimate of the proportion of the Canadian population living in homes with radon gas levels above the guideline of 200 Bq/m<sup>3</sup>, to identify previously unknown areas where radon gas exposure may constitute a health risk, and to build, over time, a map of indoor radon gas exposure levels across Canada.

**RADON**

### National Energy Board Wells

The NEBW database contains information on onshore & offshore oil and gas wells that are outside provincial jurisdiction(s) and are thereby regulated by the National Energy Board. Data is provided regarding the operator, well name, well ID No./UWI, status, classification, well depth, spud and release date.

**NEBP**

### Soil Landscapes of Canada (SLC)

Major characteristics of soil and land such as surface form, slope, water table depth, permafrost and lakes.

**SLC**

### Surficial Geology of Canada

This map contains information on surficial materials and associated landforms left by the retreat of the last glaciers and non glacial environments. It is based on compilation of existing maps. This data was authored by the Geological Survey of Canada and published by Natural Resources Canada.

**SURFICIAL GEOLOGY**

### Toporama

Toporama covers the entire area of Canada's landmass and provides topographic, geo-referenced, and symbolic information in a raster format at 1:50,000 scale. This is a digital topographic reference product made available by Natural Resources Canada (NRCan).

**TOPORAMA**

## Provincial Sources

### Area of Natural and Scientific Interest

Areas of Natural and Scientific Interest (ANSIs) are lands and waters with features that are important for natural heritage protection, appreciation, scientific study or education. This dataset is made available by Ontario Ministry of Natural Resources.

**ANSI**

### Bedrock Geology of Ontario

The Bedrock Geology layer shows the distribution of bedrock units underlying Ontario at a 1:250,000 scale. The geology of the province consists of Precambrian rocks of the Canadian Shield and Phanerozoic sedimentary rocks that overlie the Canadian Shield. This layer was compiled by the Precambrian Geoscience Section of Ontario Geological Survey.

**BEDROCK GEOLOGY**

### Ontario Detailed Soil Survey (DSS3)

Soil surveys have been published for most of the agricultural areas, and many surrounding areas, across Canada. Data from these surveys comprise the most detailed soil inventory information in the National Soil DataBase. Data is made available by Agriculture and Agri-Food Canada

**SOIL SURVEY**

### Ontario Oil and Gas Wells

In 1998, the MNR handed over to the Ontario Oil, Gas and Salt Resources Corporation, the responsibility of maintaining a database of oil and gas wells drilled in Ontario. The OGS Library has over 20,000+ wells in their database. Information available for all wells in the ERIS database include well owner/operator, location, permit issue date, and well cap date, license No., status, depth and the primary target (rock unit) of the well being drilled. All geology/stratigraphy table information, plus all water table information is also provide for each well record.

**OOGW**

### Provincial Groundwater Monitoring Network

**GROUNDWATER**



## Appendix

Groundwater level and chemistry data from monitoring wells that are part of the Provincial Groundwater Monitoring Network (PGMN) Program. Precipitation data (rain) is also available for some sites. This data is provided by Ontario Ministry of Environment and Climate Change.

### **Surficial Geology of Ontario**

The Surficial Geology dataset contains a layer depicting the distribution and characteristics of surficial deposits across southern Ontario. This data set is authored by the Ontario Geological Survey.

**SURFICIAL GEOLOGY**

### **Topographic Map of Ontario**

The Ontario Basic Mapping program provides a relationship between topographic information and the provincial geographical referencing grid, thereby forming the foundation for a comprehensive provincial geographical referencing system. This data is made available by the Ontario Ministry of Natural Resources and Forestry. This is ERIS self-designed topographic map template at 1:10,000.

**TOPOGRAPHIC MAP**

### **Water Well Information System**

This database describes locations and characteristics of water wells found within Ontario in accordance with Regulation 903. It includes such information as coordinates, construction date, well depth, primary and secondary use, pump rate, static water level, well status, etc. Also included are detailed stratigraphy information, approximate depth to bedrock and the approximate depth to the water table.

**WWIS**

### **Wetlands of Ontario**

The Ministry of Natural Resources and Forestry has made available a database of wetlands in Ontario. Certain attributes identify wetlands that have been evaluated with the Ontario Wetland Evaluation System (OWES), and of those which ones have been designated as Provincially Significant Wetlands (PSW).

**WETLAND**

## **Private Sources**

### **Oil and Gas Wells**

The Nickle's Energy Group (publisher of the Daily Oil Bulletin) collects information on drilling activity including operator and well statistics. The well information database includes name, location, class, status and depth. The main Nickle's database is updated on a daily basis, however, this database is updated on a monthly basis. More information is available at [www.nickles.com](http://www.nickles.com).

**OGWE**

### **Radon Zone Information**

The Radon Potential Map is developed by Radon Environmental Management Corporation. Its objective was to illustrate the relative variation of radon risk across the country, and in 2011 it published its first geologic Radon Potential Map of Canada.

**RADON**

## Liability Notice

**Reliance on information in Report:** The Physical Setting Report (PSR) DOES NOT replace a full Phase I Environmental Site Assessment but is solely intended to be used as a review of environmental databases and physical characteristics for the site or adjacent properties.

**License for use of information in Report:** No page of this report can be used without this cover page, this notice and the project property identifier. The information in Report(s) may not be modified or re-sold.

**Your Liability for misuse:** Using this Service and/or its reports in a manner contrary to this Notice or your agreement will be in breach of copyright and contract and ERIS may obtain damages for such mis-use, including damages caused to third parties, and gives ERIS the right to terminate your account, rescind your license to any previous reports and to bar you from future use of the Service.

**No warranty of Accuracy or Liability for ERIS:** The information contained in this report has been produced by ERIS Information Limited Partnership ("ERIS") using various sources of information, including information provided by Federal and State government departments. The report applies only to the address and up to the date specified on the cover of this report, and any alterations or deviation from this description will require a new report. This report and the data contained herein does not purport to be and does not constitute a guarantee of the accuracy of the information contained herein and does not constitute a legal opinion nor medical advice. Although ERIS has endeavored to present you with information that is accurate, ERIS Information Limited Partnership disclaims, any and all liability for any errors, omissions, or inaccuracies in such information and data, whether attributable to inadvertence, negligence or otherwise, and for any consequences arising therefrom. Liability on the part of ERIS is limited to the monetary value paid for this report.

**Trademark and Copyright:** You may not use the ERIS trademarks or attribute any work to ERIS other than as outlined above. This Service and Report(s) are protected by copyright owned by ERIS Information Limited Partnership. Copyright in data used in the Service or Report(s) (the "Data") is owned by ERIS or its licensors. The Service, Report(s) and Data may not be copied or reproduced in whole or in any substantial part without prior written consent of ERIS.