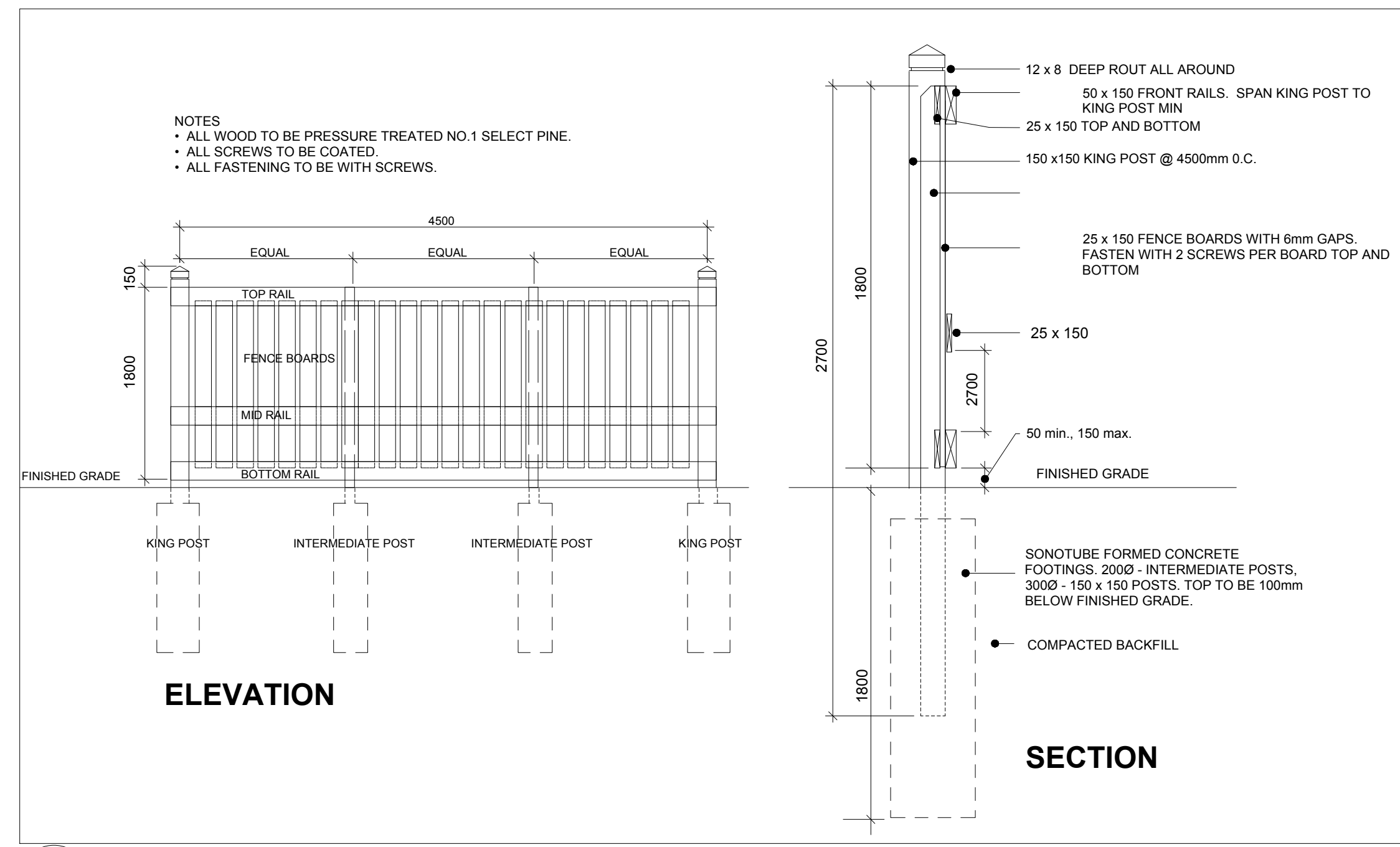


PROPOSED PLANT LIST						
KEY	QTY	BOTANICAL NAME	COMMON NAME	SIZE	CONDITION	Remarks
DECIDUOUS TREES						
SB	1	<i>Amelanchier canadensis</i>	Serviceberry	60mm cal.	B&B	Single Leader

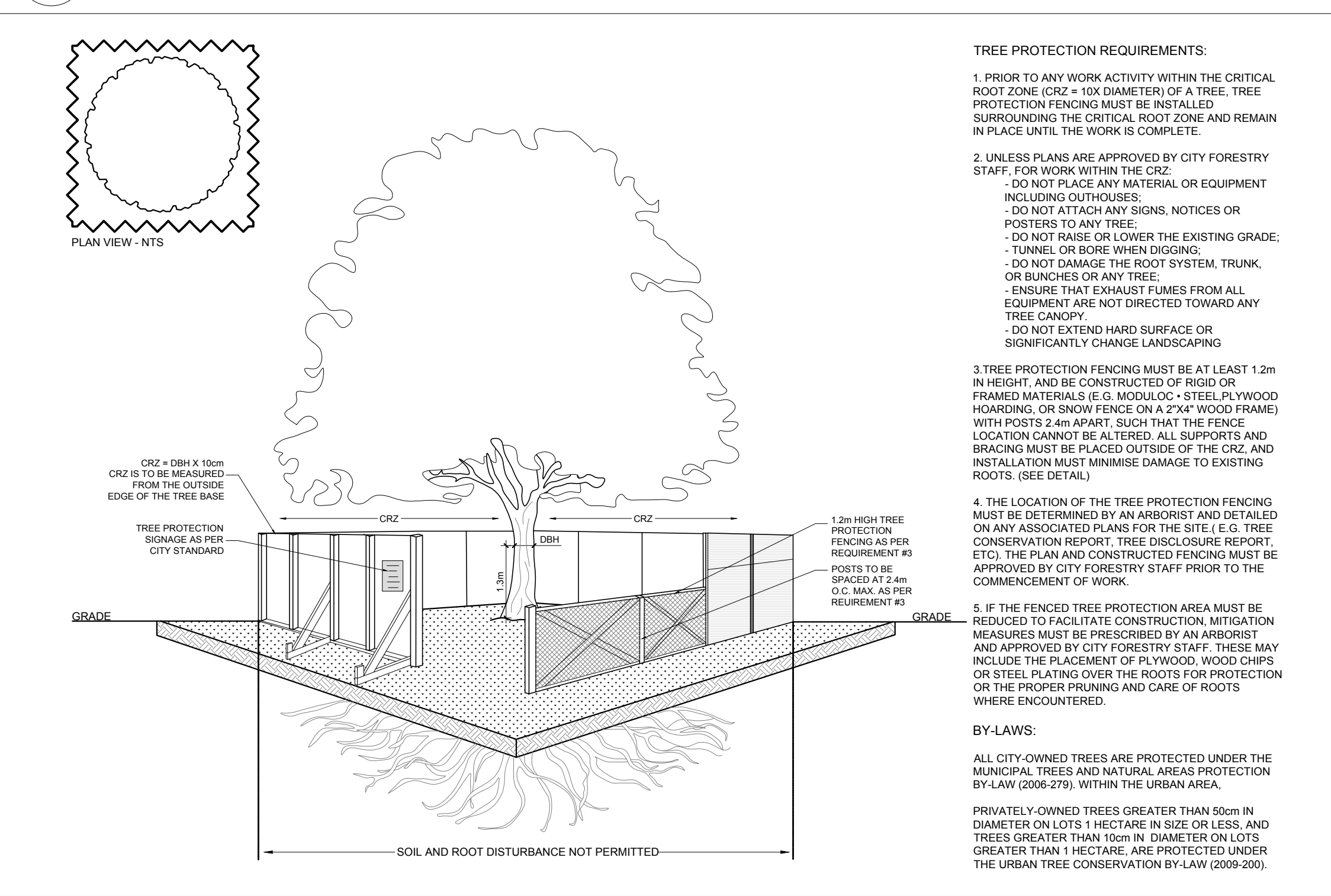
EXISTING TREE LIST						
KEY	BOTANICAL NAME	COMMON NAME	SIZE	CRITICAL ROOT ZONE	OWNERSHIP	CONDITION ACTION
2-AG	<i>Acer ginnala</i>	Amur Maple	90mm DBH	900mm	City of Ottawa	GOOD TO REMAIN
1-AN	<i>Acer negundo</i>	Manitoba Maple	150mm DBH	1500mm	180 Main Street	GOOD TO BE REMOVED
1-MM	<i>Acer negundo</i>	Manitoba Maple	300mm DBH	3000mm	178 Main Street	GOOD TO REMAIN
1-MN	<i>Acer negundo</i>	Manitoba Maple	550mm DBH	5500mm	125 Glenora Street	GOOD TO REMAIN
1-PG	<i>Picea glauca</i>	White Spruce	440mm DBH	4400mm	180 Main Street	GOOD TO BE REMOVED
1-TO	<i>Thuja occidentalis</i>	White Cedar	300mm DBH	3000mm	125 Glenora Street	GOOD TO REMAIN

GENERAL NOTES:

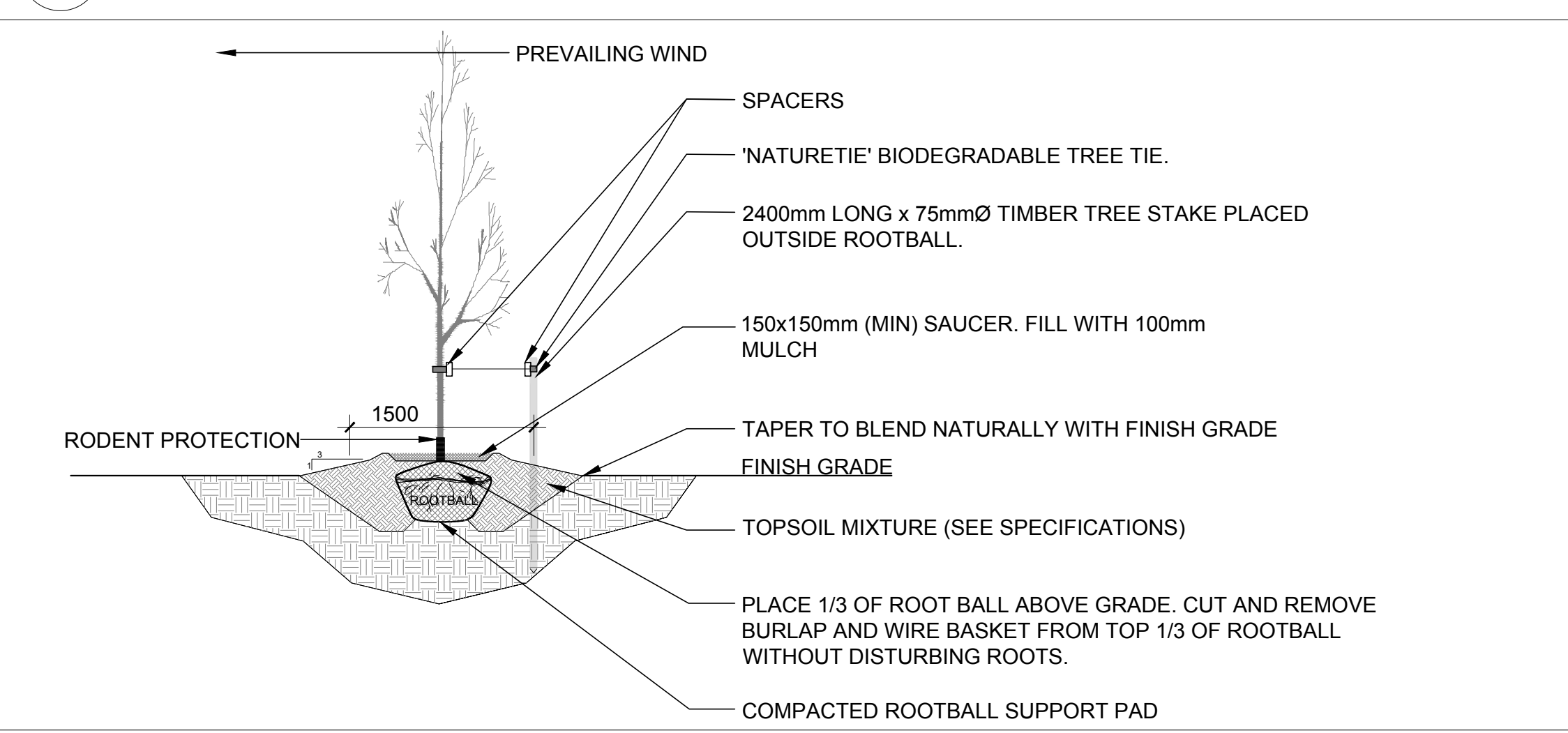
- It is the responsibility of the appropriate contractor or official to report any errors, omissions or discrepancies on this plan with actual site conditions to the Landscape Architect before proceeding with construction.
- The contractor is to notify all utility companies and authorities prior to any excavation and ascertain locations of underground services.
- The contractor is to reinstate all areas and items damaged as a result of construction activity.
- The contractor is to comply with all pertinent codes and by-laws.
- The contractor is to maintain a positive surface run-off throughout the entire construction period.
- The Landscape Architect is not responsible for subsurface conditions.
- The contractor is to identify all existing trees to remain on site with the Landscape Architect prior to construction.
- The contractor is to stake the proposed location of all plant material in conjunction with the Landscape Architect prior to excavation.
- Minimum distances for selected deciduous trees are as follows:
 - Building Foundations 7.5m
 - Sidewalks 1.5m
 - Public Streets 2.5m
 - Underground Infrastructure 2.0m
- All trees within 1m of underground utility trenches are to be excavated by hand.
- Remove all protective wrapping from tree trunks after installation.
- Staking of trees shall only be performed if necessary.
- Ensure that mulch is pulled back a min. distance of 75mm from base of tree trunk.



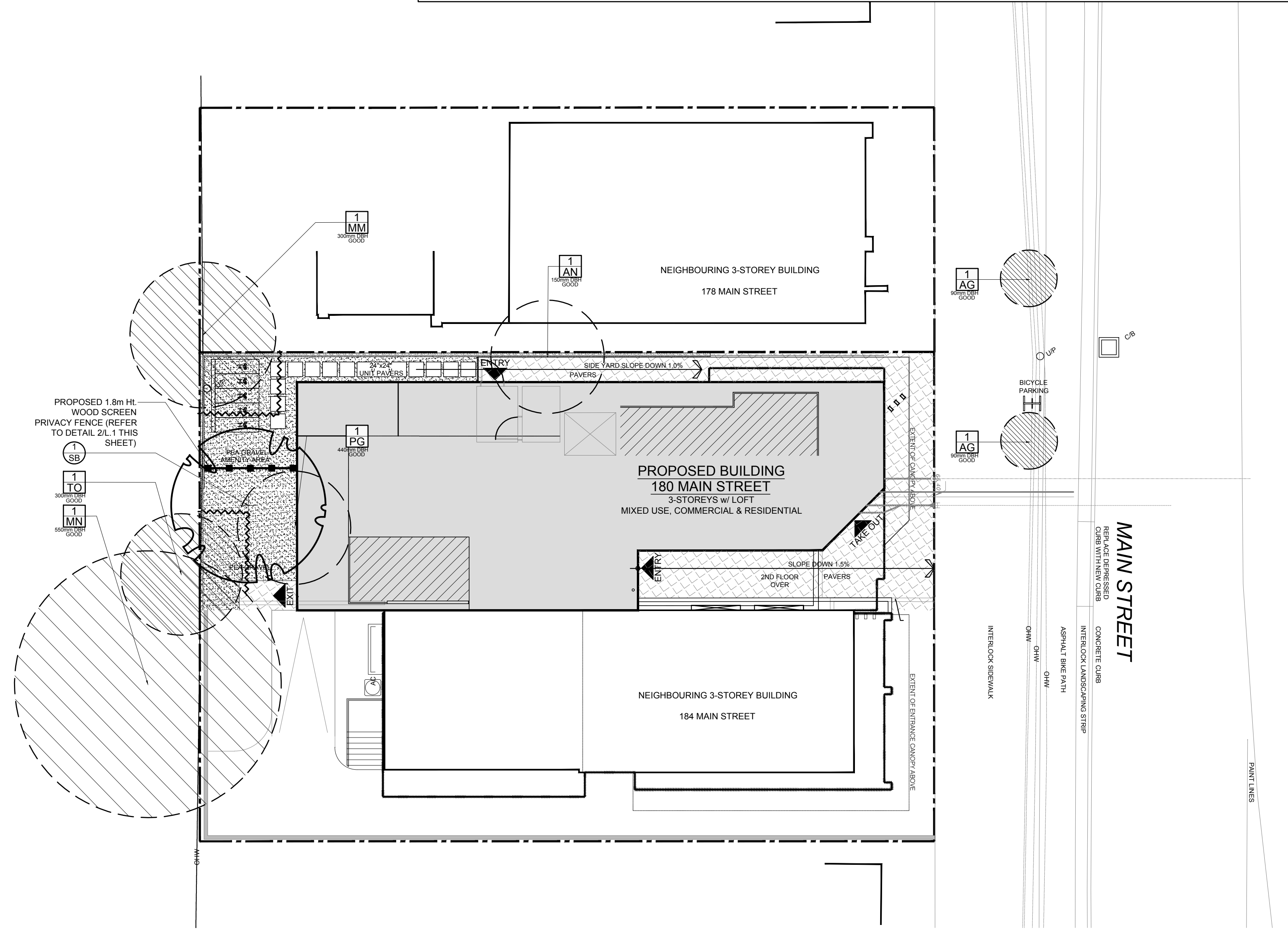
2 1.8m Ht. WOOD SCREEN PRIVACY FENCE
L.1 SCALE: NTS



3 TREE PROTECTION FENCE
L.1 SCALE: NTS



4 DECIDUOUS TREE PLANTING
L.1 SCALE: NTS



1 TREE CONSERVATION REPORT & LANDSCAPE PLAN
L.1 SCALE 1:100

CLIENT

ANDREW LAY

CONSULTANTS

ARCHITECTS: **RH**
Rosaline J. Hill Architect Inc.
414 Church Ave. N. Ottawa, ON, K2Z 2G8 • 613-853-2822
www.rh.ca • rosahill@rh.ca

CIVIL ENGINEERS: **T.L. Mak Engineering Consultants Ltd.**
1455 Youville Drive, Suite 218
Ottawa, ON, K1C 6Z7
Tel. 613-837-5516

LEGEND

- EXISTING TREE TO REMAIN
- EXISTING TREE TO BE REMOVED
- PROPOSED TREE PROTECTION FENCE
- PROPOSED PRECAST CONCRETE PAVERS
- PROPOSED PEA GRAVEL
- PROPOSED DECIDUOUS TREE
- PROPOSED 1.8m Ht. WOOD SCREEN PRIVACY FENCE

No.	Issue	Date	DR	CK
3	REVISED PER NEW SITE PLAN	10/24/2022	ML	JL
2	REVISED PER NEW SITE PLAN	10/21/2022	ML	JL
1	ISSUED FOR DISCUSSION AND REVIEW	10/17/2022	ML	JL

JAMES B. LENNOX & ASSOCIATES INC.
LANDSCAPE ARCHITECTS
3332 CARLING AVE. OTTAWA, ONTARIO K2H 5A8
Tel. (613) 722-5168 Fax. (866) 343-3942

PROJECT
3-STOREY MIXED USE BUILDING
180 MAIN STREET, OTTAWA ON

DRAWING
TREE CONSERVATION REPORT &
LANDSCAPE PLAN

STAMP

SCALE
AS SHOWN

START DATE
AUGUST 2022

PROJECT NO.
22MIS2275

PROJECT NORTH

DRAWING NO.
L.1

PLOT SIZE ARCH-D