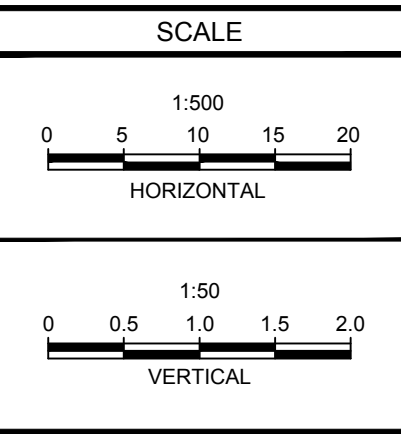


\\02019\119171\CAD\Design\119171-PR2.dwg P192 Oct 05, 2022 - 2:17pm. dmanana

NOTE:  
THE POSITION OF ALL POLE LINES, CONDUITS,  
WATERMAINS, SEWERS AND OTHER  
UNDERGROUND AND OVERGROUND UTILITIES AND  
STRUCTURES IS NOT NECESSARILY SHOWN ON  
THE CONTRACT DRAWINGS, AND WHERE SHOWN,  
THE ACCURACY OF THE POSITION OF SUCH  
UTILITIES AND STRUCTURES IS NOT GUARANTEED.  
BEFORE STARTING WORK, DETERMINE THE EXACT  
LOCATION OF ALL SUCH UTILITIES AND  
STRUCTURES AND ASSUME ALL LIABILITY FOR  
DAMAGE TO THEM.

No	REVISION	DATE	BY
3	RE-ISSUED FOR SITE PLAN APPROVAL	OCT 07/22	FST
2	REVISED PER CITY COMMENTS	MAR 30/21	FST
1	ISSUED FOR SITE PLAN APPROVAL	NOV 19/21	FST



DESIGN	DWM
CHECKED	FST
DRAWN	DWM
CHECKED	FST
APPROVED	FST

FOR REVIEW ONLY

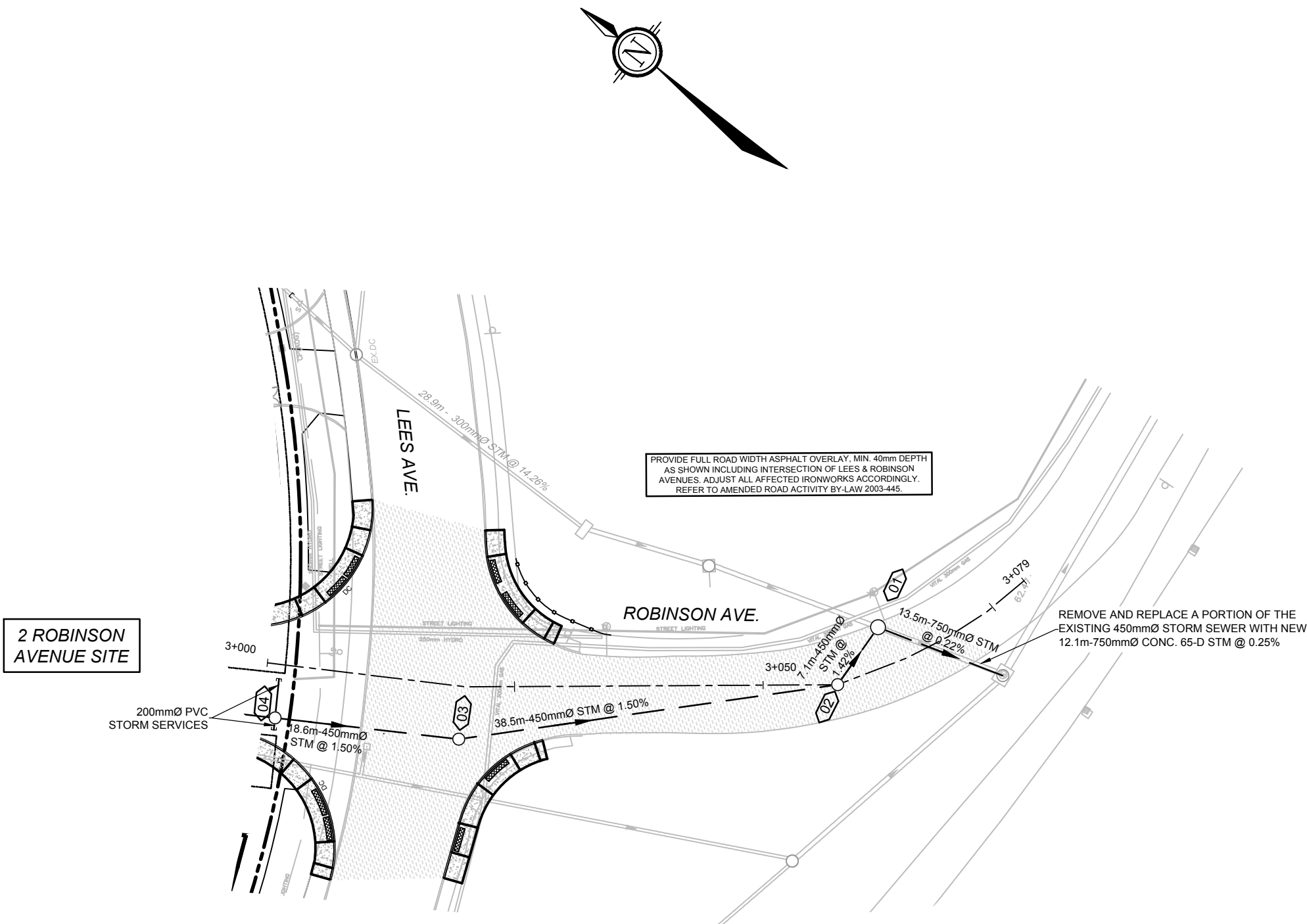


**NOVATECH**  
Engineers, Planners & Landscape Architects  
Suite 200, 240 Michael Cowpland Drive  
Ottawa, Ontario, Canada K2M 1P6  
Telephone (613) 254-9643  
Facsimile (613) 254-5867  
Website www.novatech-eng.com

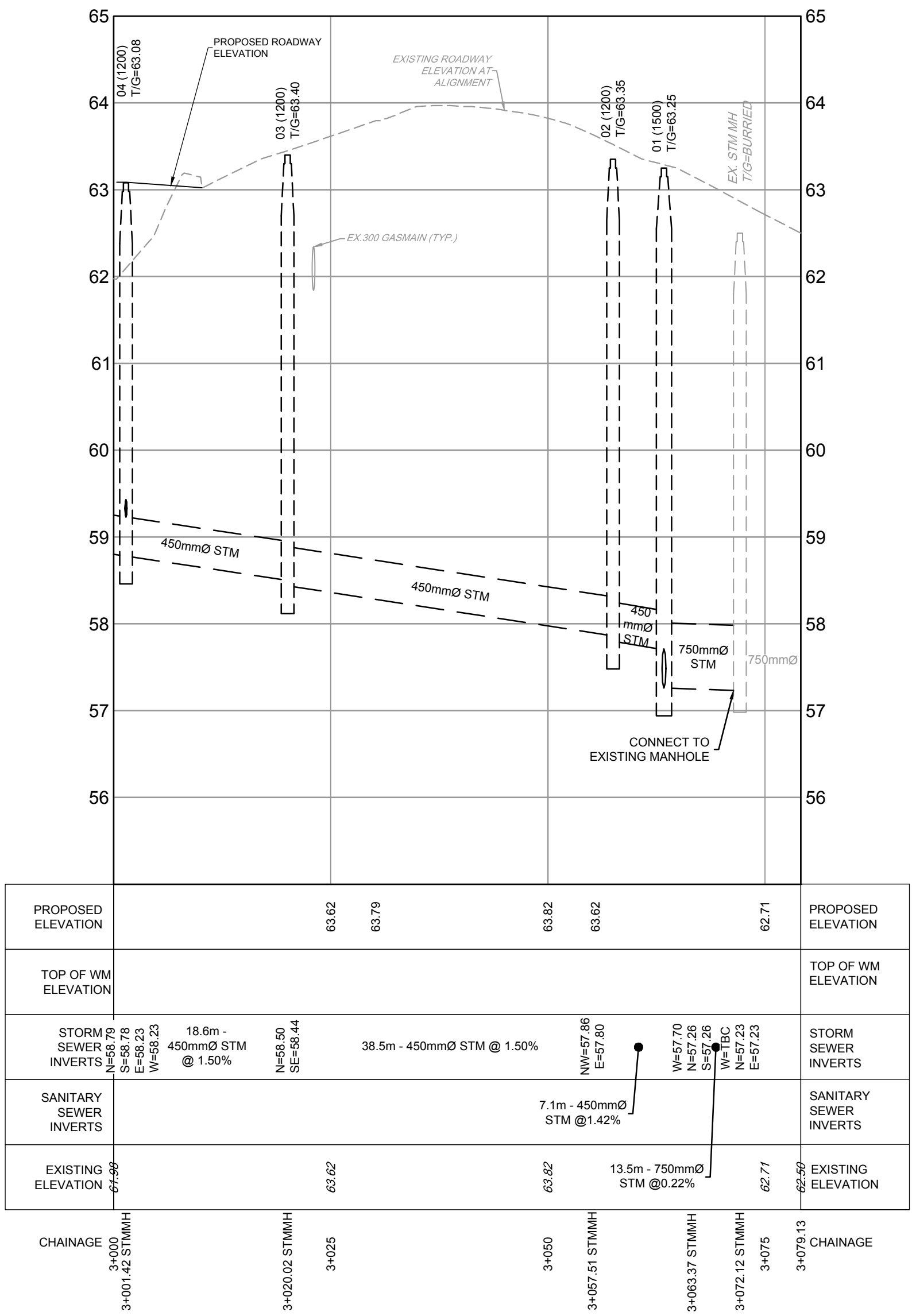
LOCATION  
OTTAWA, ONTARIO  
2 ROBINSON AVE.  
DRAWING NAME  
PLAN AND PROFILE  
ROBINSON AVENUE  
STATION 3+000 TO 3+079

PROJECT No.	119171
REV	REV # 3
DRAWING No.	119171-PR2

# 18357



## ROBINSON AVENUE



REFER TO 119171-NDT FOR ADDITIONAL NOTES

## BENCHMARK INFO:

CITY OF OTTAWA MONUMENT No. 2011-0127 LOCATED NEAR THE SOUTH-WEST CORNER OF THE INTERSECTION OF LEES AVENUE AND ROBINSON AVENUE. GEODETIC ELEVATION = 63.60m.  
ALL ELEVATIONS ARE REFERRED TO THE CGVD28 GEODETIC DATUM. DERIVED FROM VERTICAL CONTROL MONUMENT NO. 3803 HAVING AN ELEVATION OF 76.959 METRES. BEARINGS ARE GRID, DERIVED FROM THE NORTHERLY LIMIT OF PART 1 ON PLAN 4R-1381 AND ARE REFERRED TO THE CENTRAL MERIDIAN OF MTM ZONE 9 (76°30' WEST LONGITUDE) NAD-83 (ORIGINAL).  
THE EXISTING GRADES SHOWN ON THE PLANS ARE TAKEN DIRECTLY FROM TOPOGRAPHICAL SURVEY PLAN (Ref. #21029-20 JRE L1 7 PL 49 T F3), PREPARED BY ANNIS, O'SULLIVAN, VOLLEBEKK SIGNED AND DATED AUGUST 14, 2020.  
SURROUNDING BACKGROUND TOPO INFORMATION BEYOND THE LIMITS OF THE SITE SURVEY ARE SHOWN FROM CITY OF OTTAWA 1:1000 MAPPING FOR CONTEXT ONLY.

