



## Geotechnical Investigation

**Client:**

Ottawa Catholic School Board  
570 West Hunt Club Road  
Nepean, Ontario K2G 3R4

**Type of Document:**

FINAL

**Project Name:**

Geotechnical Investigation  
Proposed Riverside South Catholic Elementary School  
Brian Good Avenue and Solarium Avenue,  
Ottawa, Ontario

**Project Number:**

OTT-22012013-A0

**Prepared By:**

EXP Services Inc.  
100-2650 Queensview Drive  
Ottawa, Ontario K2B 8H6  
Canada

**Date Submitted:**

September 21, 2022

## Table of Contents

|  |    |
|--|----|
| Executive Summary .....  | 1  |
| 1. Introduction .....  | 3  |
| 2. Site Description.....   | 4  |
| 3. Geology of the Site .....   | 5  |
| 3.1 Surficial Geology Map .....  | 5  |
| 3.2 Bedrock Geology Map.....   | 5  |
| 4. Procedure .....   | 6  |
| 5. Subsurface Conditions and Groundwater Levels.....   | 7  |
| 5.1 Fill .....   | 7  |
| 5.2 Buried Topsoil/Organic Soil.....   | 7  |
| 5.3 Silty Sand to Sandy Silt .....   | 7  |
| 5.4 Clayey Silt to Silty Clay to Clay.....   | 8  |
| 5.5 Silty Sand .....   | 9  |
| 5.6 Glacial Till .....   | 10 |
| 5.7 Inferred Boulders or Bedrock.....  | 10 |
| 5.8 Groundwater Level Measurements .....   | 11 |
| 6. Site Classification for Seismic Site Response and Liquefaction Potential of Soils .....   | 12 |
| 6.1 Site Classification for Seismic Site Response.....                                       | 12 |
| 6.2 Liquefaction Potential of Soils.....   | 12 |
| 7. Grade Raise Restrictions .....  | 13 |
| 8. Site Grading .....  | 14 |
| 9. Foundation Considerations.....  | 15 |
| 10. Floor Slab and Drainage Requirements .....   | 17 |
| 11. Excavation and De-Watering Requirements.....   | 18 |
| 11.1 Excess Soil Management.....   | 18 |
| 11.2 Excavation .....  | 18 |
| 11.3 De-Watering Requirements .....  | 19 |
| 12. Pipe Bedding Requirements .....  | 20 |
| 13. Backfilling Requirements and Suitability of On-Site Soils for Backfilling Purposes ..... | 21 |

|     |                                     |    |
|-----|-------------------------------------|----|
| 14. | Access Roads and Parking Lots ..... | 22 |
| 15. | Corrosion Potential .....           | 24 |
| 16. | Tree Planting Restrictions .....    | 25 |
| 17. | Additional Comments .....           | 26 |
| 18. | General Comments .....              | 27 |

## List of Tables

|   |    |
|---|----|
| Table I: Summary of Laboratory Testing Program .....  | 6  |
| Table II: Summary of Results from Grain-Size Analysis - Fill Samples .....  | 7  |
| Table III: Summary of Results from Grain-Size Analysis and Atterberg Limit Determination – Silty Sand/Sandy Silt Samples..... | 8  |
| Table IV Summary of Results from Grain-Size Analysis and Atterberg Limit Determination – Silt Clay/Clayey Silt Samples .....  | 9  |
| Table V Consolidation Test Results - Silty Clay Samples .....   | 9  |
| Table VI Summary of Results from Grain-Size Analysis – Glacial Till Samples.....  | 10 |
| Table VII: Summary of Groundwater Level Measurements .....  | 11 |
| Table VIII: Recommended Pavement Structure Thicknesses .....  | 22 |
| Table IX: Corrosion Test Results on Soil Samples .....  | 24 |

## List of Figures

|  |
|--|
| Figure 1 -Site Location Plan                               |
| Figures 2 -Test Hole Location Plan                         |
| Figures 3 to 37 - Test Hole logs (Boreholes and Test Pits) |
| Figures 38 to 51 - Grain-size Distribution Curves          |

## List of Appendices

|  |
|--|
| Appendix A – One-Dimensional Consolidation Test Results Report |
| Appendix B – Laboratory Certificate of Analysis Report         |
| Legal Notification   |
| List of Distribution   |

## Executive Summary

EXP Services Inc. (EXP) is pleased to present the results of the geotechnical investigation completed for the Proposed New Riverside South Catholic Elementary School to be located in the northwest corner of the Brian Good Avenue and Solarium Avenue intersection in Ottawa, Ontario (Figure 1). The terms and conditions of this assignment were outlined in EXP Services Inc. (EXP) proposal number: OTT-22002013-A0 dated May 4, 2022

The proposed school building will be a single-story structure with no basement located in the southeast corner of the school property. The footprint of the proposed building will be 4630 m<sup>2</sup>. The proposed school development will also include portables, a sports field, play structure area, paved parking lots and access roads with access from Solarium Avenue. The proposed development will be serviced by municipal services. The design elevation of the finished floor for the proposed school building will be 92.65 m.

The test hole (borehole and test pit) fieldwork was undertaken in two (2) stages. The first stage was completed between July 14 and July 19, 2022 and consists of sixteen (16) boreholes (Borehole Nos. 1 to 16) advanced to termination/auger refusal depths ranging from 4.6 m to 13.4 m below the existing ground surface. The second stage was completed between August 8 and August 10, 2022 and consists of nineteen (19) test pits (Test Pit Nos. 1 to 19) extending to termination depths ranging from 1.8 m to 2.4 m below existing grade. The fieldwork was supervised on a full-time basis by a representative from EXP.

The borehole information indicates the subsurface conditions consist of a surficial fill underlain by a topsoil/organic layer contacted at depths of 0.2 m to 1.5 m (Elevation 92.3 m to Elevation 90.2 m) and ranging in thickness between 100 mm and 700 mm. The fill and topsoil are underlain by silty sand to sandy silt to clayey silt to silty clay to clay. Glacial till was contacted at 3.6 to 8.7 m depths (Elevation 88.2 m to Elevation 82.8 m). Auger refusal was met in Borehole Nos. 1 and 12 at 11.7 m and 13.4 m depths (Elevation 79.9 m to Elevation 78.1 m) respectively on inferred cobbles, boulders or bedrock. The groundwater level ranges from 2.8 m to 4.8 depths below existing grade (Elevation 89.0 m to Elevation 86.7 m).

Based on a review of the borehole information and Table 4.1.8.4.A of the 2012 Ontario Building Code (OBC) as amended May 2, 2019, the site classification for seismic response is Class D. A higher (better) seismic site classification may be assigned to this site if a shear wave velocity sounding survey is conducted at the site. Based on a review of the borehole information, the subsurface soils are not considered to be susceptible to liquefaction during a seismic event.

From a geotechnical perspective, the maximum permissible site grade raise is considered to be 1.5 m.

The design finished floor elevation of the proposed school building is Elevation 92.65 m. Based on a review of the borehole information, it is considered feasible to support the proposed building by spread and strip footings. It is our understanding that the design elevation of the underside of the footings will be Elevation 91.0 m. Based on a review of the boreholes located within the footprint of the proposed school building, the footings, at the design underside of footing elevation of Elevation 91.0 m, would be founded on the native sandy clayey silt, sandy silty clay and silty clay at Borehole Nos. 1, 2, 7 to 9 and 11 and on the existing fill in the remaining boreholes; Borehole Nos. 3 to 6 and 10. The topsoil (surficial and buried) and the existing fill are not suitable to support the footings and would have to be excavated, removed and replaced with an engineered fill pad. Therefore, the footings for the proposed school building founded at Elevation 91.0 m should be founded on the undisturbed native sandy clayey silt, sandy silty clay and silty clay at Borehole Nos. 1, 2, 7 to 9 and 11 and on a minimum 600 mm thick engineered fill pad constructed on top of the undisturbed native soil in the remaining boreholes; Borehole Nos. 3 to 6 and 10.

Square spread footings having a maximum width and length of 3.0 m and strip footings having a maximum width of 1.5 m founded at Elevation 91.0 m on the undisturbed native sandy clayey silt, sandy silty clay and silty clay and on a minimum 600 mm thick properly prepared engineered fill pad, constructed in accordance with the procedure in the attached geotechnical report, may be designed for a bearing capacity at serviceability limit state (SLS) of 100 kPa and factored geotechnical resistance at ultimate limit state (ULS) of 150 kPa. The factored geotechnical resistance value at ULS includes a resistance factor of 0.5. The total and differential settlements of well designed and constructed footings placed in accordance with the above recommendations are expected to be less than 25 mm and 19 mm respectively. The SLS and factored ULS values are valid provided the site grade raise to a maximum of 1.5 m is respected.

The floor slab for the proposed building may be designed and constructed as a slab-on-grade placed on a 200 mm thick 19 mm sized clear stone bed placed on a minimum 300 mm thick engineered fill pad set on the approved native subgrade constructed in accordance with Section 9 of the attached geotechnical report.

It is recommended that a perimeter drainage system should be provided around the proposed school building. Based on the design finished floor elevation of Elevation 92.65 m and the groundwater level at Elevation 89.0 m to Elevation 86.7 m, an underfloor drainage system is not required for the proposed school building.

Excavations for the construction of footings and the installation of underground services are anticipated to extend to a maximum depth of 3.0 m below the existing grade and are anticipated to extend through the fill, topsoil (organic) surficial and buried layers and into the native silty clay/clayey silt and silty sand/sandy silt and are anticipated to be at or above the groundwater level.

Excavations maybe undertaken by conventional heavy equipment capable of removing debris within the fill and cobbles and boulders within the fill.

Open cut excavation within the subsurface soils should comply with the most recent Occupational Health and Safety Act (OHSA), Ontario Regulations 213/91 (August 1, 1991). Based on the definitions contained in OHSA, the subsurface soils at the site are classified as Type 3 soil and as such the excavation sidewalls must be cut back at 1H:1V from the bottom of the excavation. Below the groundwater table, the excavation side slopes are expected to slough and will eventually stabilize at a slope of 2H:1V to 3H:1V.

If side slopes noted above for the construction of the proposed building cannot be achieved due to space restrictions on site, such as the proximity of open cut excavations to the property limits or existing infrastructure, the excavation for the new building construction would have to be undertaken within the confines of an engineered support system (shoring system). If space restrictions prevent open cut excavations, the underground services may be installed within the confines of a prefabricated support system (trench box) which is designed and installed in accordance with the above-noted regulations.

Excavations that terminate within the native silty clay/clayey silt or within the sandy silt/silty sand above the groundwater table are not expected to experience a base-heave type failure. Open cut excavations which extend below the groundwater level within the silty sand/sandy silt are susceptible to instability of the base of the excavation in the form of piping or heave. Should the excavations extend below the groundwater table, EXP should be contacted prior to the start of excavation to provide comments and recommendations to minimize instability of the excavation base.

Seepage of the surface and subsurface water into the excavations is anticipated. However, it should be possible to collect any water entering the excavations in perimeter ditches and to remove it by pumping from sumps. In areas of high infiltration or in areas where more permeable soil layers may exist, a higher seepage rate should be anticipated and will require high-capacity pumps to keep the excavation dry.

It is anticipated that the majority of the material required for backfilling purposes in the interior and exterior of the proposed building and for trench backfill would have to be imported and should preferably conform to Ontario Provincial Standard Specification (OPSS) 1010 Granular B Type II and OPSS 1010 Select Subgrade Material (SSM) specifications.

Pavement structure for light duty traffic areas should consist of 65 mm thick asphaltic concrete, 150 mm thick OPSS Granular A base and 450 mm thick OPSS Granular B Type II subbase. Pavement structure for heavy duty traffic areas should consist of 110 mm thick asphaltic concrete, 150 mm thick OPSS Granular A base and 600 mm thick OPSS Granular B Type II subbase.

The above and other related considerations are discussed in greater detail in the main body of the attached geotechnical report.

## 1. Introduction

EXP Services Inc. (EXP) is pleased to present the results of the geotechnical investigation completed for the Proposed New Riverside South Catholic Elementary School to be located in the northwest corner of the Brian Good Avenue and Solarium Avenue intersection in Ottawa, Ontario (Figure 1). The terms and conditions of this assignment were outlined in EXP Services Inc. (EXP) proposal number: OTT-22002013-A0 dated May 4, 2022

The proposed school building will be a single-story structure with no basement located in the southeast corner of the school property. The footprint of the proposed building will be 4630 m<sup>2</sup>. The proposed school development will also include portables, a sports field, play structure area, paved parking lots and access roads with access from Solarium Avenue. The proposed development will be serviced by municipal services. The design elevation of the finished floor for the proposed school building will be 92.65 m.

A Phase One Environmental Site Assessment (ESA) of the site was also carried out by EXP and the results of the assessment are documented in a separate report dated June 10, 2022.

The geotechnical investigation was undertaken to:

- a) Establish the subsurface soil and groundwater conditions at 35 test holes located at the site (sixteen (16) boreholes and nineteen (19) test pits),
- b) Classify the site for seismic site response in accordance with the requirements of the 2012 Ontario Building Code (as amended May 2, 2019) and assess the potential for liquefaction of the subsurface soils during a seismic event,
- c) Comment on grade-raise restrictions and provide site grading requirements,
- d) Make recommendations regarding the most suitable type of foundations, founding depth and bearing pressure at serviceability limit state (SLS) and factored geotechnical resistance at ultimate limit state (ULS) of the founding strata and comment on the anticipated total and differential settlements of the recommended foundation type,
- e) Provide comment regarding slab-on-grade construction and the requirement for perimeter and underfloor drainage systems,
- f) Comment on excavation conditions and de-watering requirements during construction,
- g) Provide pipe bedding requirements for underground services,
- h) Discuss backfilling requirements and suitability of on-site soils for backfilling purposes,
- i) Recommend pavement structure thicknesses for access roads and parking lots,
- j) Comment on the corrosion potential of subsurface soils to buried concrete and metal structures/members; and
- k) Provide comment regarding restrictions to tree planting.

The comments and recommendations given in this report are based on the assumption that the above-described design concepts will proceed into construction. If changes are made either in the design phase or during construction, this office must be retained to review these modifications. The result of this review may be a modification of our recommendations, or it may require additional field or laboratory work to check whether the changes are acceptable from a geotechnical viewpoint.

## 2. Site Description

The site is located in the northwest corner of the Solarium Avenue and Brian Good Avenue intersection. The site is roughly rectangular in shape with an area of approximately 2.74 hectares. It is bounded to the north by vacant land (a future city park under construction), to the west by a residential development, to the east by Brian Good Avenue and a residential development beyond (under construction) and to the south by Solarium Avenue.

The site is currently a vacant property with stockpiles of fill soil.

The topography of the site is generally flat (excluding the soil stockpiles) based on the ground surface elevations at the test holes ranging from Elevation 92.86 m to Elevation 91.06 m.

### 3. Geology of the Site

#### 3.1 Surficial Geology Map

The surficial geology was reviewed via the Google Earth applications published by the Ontario Ministry of Energy, Northern Development and Mines available via [www.mndm.gov.on.ca/en/mines-and-minerals/applications/ogsearth/surficial-geology](http://www.mndm.gov.on.ca/en/mines-and-minerals/applications/ogsearth/surficial-geology), last modified on May 23, 2017. The map indicates the Site is underlain by fine glaciomarine deposits consisting of silt and clay with minor sand and gravel. Coarse-textured glaciomarine deposits consisting of sand, gravel and minor silt and clay are noted to be near the site. The fine glaciomarine deposits is underlain by a stone-poor, sandy silt to silty sand-textured glacial till deposit. The surficial deposits are shown in Image 1 below.

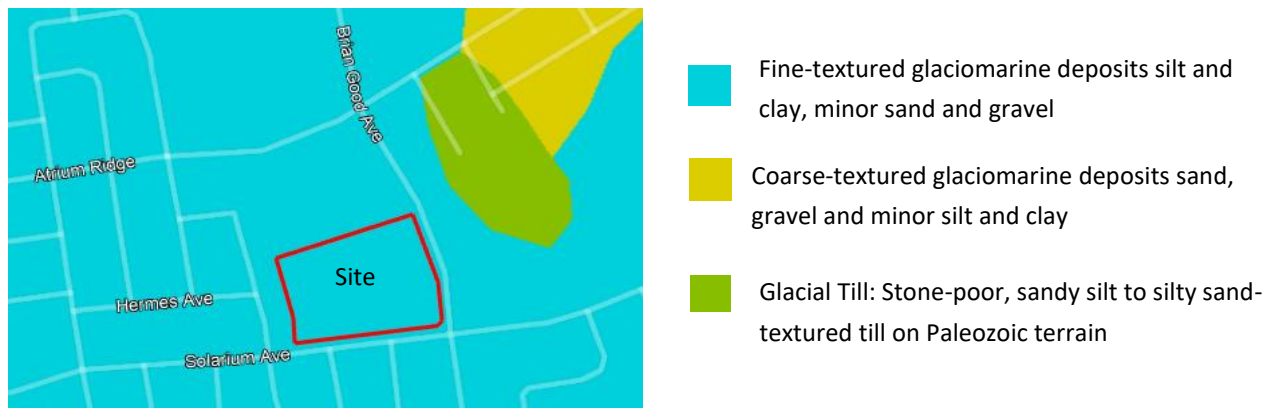


Image 1 – Surficial Geology

#### 3.2 Bedrock Geology Map

The bedrock geology map (Map 1508A – Generalized Bedrock Geology, Ottawa-Hull, Ontario and Quebec, Geological Survey of Canada, printed by the Surveys and Mapping Branch, 1979) indicates the site is underlain by sandstone, dolostone or minor shale of the Beekmantown Group within the Oxford formation. The bedrock geology is show in Image 2 below.



Image 2 – Bedrock Geology



## 4. Procedure

The test hole (borehole and test pit) fieldwork was undertaken in two (2) stages. The first stage was completed between July 14 and July 19, 2022 and consists of sixteen (16) boreholes (Borehole Nos. 1 to 16) advanced to termination/auger refusal depths ranging from 4.6 m to 13.4 m below the existing ground surface. The second stage was completed between August 8 and August 10, 2022 and consists of nineteen (19) test pits (Test Pit Nos. 1 to 19) extending to termination depths ranging from 1.8 m to 2.4 m below existing grade. The fieldwork was supervised on a full-time basis by a representative from EXP.

The locations and the geodetic elevations of the test holes were established on site by EXP and are shown on the Test Hole Location Plan, Figure 2.

The borehole and test pit locations were cleared of private and public underground services, prior to the start of drilling and excavating operations.

The boreholes were drilled using a CME-75 track mounted drill rig equipped with continuous flight hollow stem augers and soil sampling capabilities. Borehole No. 1 was advanced from 4.6 m depth to the auger refusal depth of 11.7 m under a column of water and using drilling mud. Standard penetration tests (SPTs) were performed in all the boreholes at depth intervals of 0.75 m to 1.5 m with soil samples retrieved by the split-barrel sampler. Relatively undisturbed Shelby tube samples of the clayey soil were retrieved from selected depths in some of the boreholes. The undrained shear strength of the clayey soil was measured by conducting a penetrometer test on selected recovered soil samples and in-situ shear vane tests at selected depth intervals. The subsurface soil conditions in each borehole were logged with each soil sample placed in a labelled plastic bag.

Nineteen (19) mm diameter standpipes and thirty-two (32) mm diameter monitoring wells with slotted section were installed in selected boreholes for long-term monitoring of the groundwater levels. The standpipes and monitoring wells were installed in accordance with EXP standard practice and the installation configuration is documented on the respective borehole log. The boreholes were backfilled upon completion of drilling.

Test pits were carried out with an excavator. Soil samples (grab samples) of the different soil types exposed in the test pits were retrieved and the soil conditions from the test pits were logged, with each soil sample placed in a labeled plastic bag. Groundwater level observations were made in each test pit. The test pits were backfilled upon completion of excavating.

On completion of the fieldwork, the soil samples were transported to the EXP laboratory in Ottawa. The soil samples were visually examined in the laboratory by a geotechnical engineer. All soil samples were classified in accordance with the Unified Soil Classification System (USCS) and the modified Burmeister System (as per the 2006 Fourth Edition Canadian Foundation Engineering Manual (CFEM)).

The geotechnical engineer also assigned the laboratory testing program which is summarized in Table I.

| Type of Test  | Number of Tests Completed |
|---|---------------------------|
| <b>Soil Samples</b>   |                           |
| Moisture Content Determination                              | 160                       |
| Unit Weight Determination                                   | 33                        |
| Grain Size Analysis   | 14                        |
| Atterberg Limit Determination                               | 10                        |
| One Dimensional Consolidation Test                          | 2                         |
| Corrosion Analysis (pH, sulphate, chloride and resistivity) | 3                         |

## 5. Subsurface Conditions and Groundwater Levels

A detailed description of the subsurface conditions and groundwater levels from the boreholes and test pits are given on the attached Borehole and Test Pit Logs, Figures 3 to 37. The borehole and test pit logs and related information depict subsurface conditions only at the specific locations and times indicated. Subsurface conditions and water levels at other locations may differ from conditions at the locations where sampling was conducted. The passage of time also may result in changes in the conditions interpreted to exist at the locations where sampling was conducted.

Boreholes were drilled and test pits were excavated to provide representation of subsurface conditions as part of a geotechnical exploration program and are not intended to provide evidence of potential environmental conditions.

It should be noted that the soil boundaries indicated on the borehole and test pit logs are inferred from non-continuous sampling and observations during drilling operations. These boundaries are intended to reflect approximate transition zones for the purpose of geotechnical design and should not be interpreted as exact planes of geological change. The “Notes on Sample Descriptions” preceding the borehole and test pit logs form an integral part of this report and should be read in conjunction with this report.

A review of the borehole and test pit logs indicates the following subsurface conditions with depth and groundwater level measurements.

### 5.1 Fill

Fill was contacted surficially in all test holes. The fill extends to depths of 0.2 m to 1.8 m (Elevation 92.3 m to Elevation 89.9 m) and ranges from sand and gravel to silty clay. The fill contains cobbles, boulders and debris (such as a metal wire in Borehole No. 6 and metal debris in Test Pit No. 6). The fill material is in a very loose to loose state as indicated by the standard penetration test (SPT) N-values of 1 to 8. The moisture content and unit weight of the fill ranges from 15 percent to 35 percent and 17.5 kN/m<sup>3</sup> to 20.8 kN/m<sup>3</sup> respectively.

The results from the grain-size analysis conducted on two (2) samples of the fill are summarized in Table II. The grain-size distribution curves are shown in Figures 38 and 39.

Table II: Summary of Results from Grain-Size Analysis - Fill Samples

| Borehole No. (BH)–<br>Sample No. (SS) | Depth (m) | Grain-Size Analysis (%) |      |                          | Soil Classification (USCS) |
|---------------------------------------|-----------|-------------------------|------|--------------------------|----------------------------|
|                                       |           | Gravel                  | Sand | Fines<br>(Silt and Clay) |                            |
| BH 7-SS1                              | 0-0.6     | 3                       | 58   | 39                       | Silty Sand (SM)            |
| BH 10-SS1                             | 0-0.6     | 1                       | 60   | 39                       | Silty Sand (SM)            |

Based on a review of the results from the grain size analysis, the fill may be classified as a silty sand (SM) in accordance with the Unified Soil Classification System (USCS).

### 5.2 Buried Topsoil/Organic Soil

A topsoil and organic soil layer was contacted beneath the fill at depths of 0.2 m to 1.5 m (Elevation 92.3 m to Elevation 90.2 m) in Borehole No. 16 and in all of the test pits with the exception Test Pit Nos. 9 and 19. The buried organic soil ranges in thickness between 100 mm and 700 mm. In Test Pit Nos. 4 and 13, the buried topsoil layer is underlain by a further fill layer.

### 5.3 Silty Sand to Sandy Silt

A native sandy silt to silty sand with varying amounts of clay was contacted beneath the fill and buried organic soil in Borehole Nos. 4 and 12 and in Test Pit Nos. 2, 8 to 12, 17 and 19. The silty sand to sandy silt extends to depths ranging from 1.2 m to 3.0 m (Elevation 91.1 m to Elevation 88.6 m). The SPT N-values of the silty sand to sandy silt range from zero (hammer weight) to 7

indicating the soil is in a very loose to loose state. The natural moisture content and unit weight of the silty sand to sandy silt ranges from 13 percent to 50 percent and 17.9 kN/m<sup>3</sup> to 18.3/m<sup>3</sup> respectively.

Results from the grain-size analysis and Atterberg limit determination conducted on two (2) samples of the silty sand to sandy silt are summarized in Table III and grain-size distribution curves are shown in Figures 40 and 41.

Table III: Summary of Results from Grain-Size Analysis and Atterberg Limit Determination – Silty Sand/Sandy Silt Samples

| Borehole No.<br>(BH)<br>–<br>Sample No. (SS) | Depth<br>(m) | Grain-Size Analysis (%) |      |      |      | Atterberg Limits (%) |                 |                  |                     | Soil Classification<br>(USCS) |
|--|--------------|-------------------------|------|------|------|----------------------|-----------------|------------------|---------------------|-------------------------------|
|  |              | Gravel                  | Sand | Silt | Clay | Moisture<br>Content  | Liquid<br>Limit | Plastic<br>Limit | Plasticity<br>Index |                               |
| BH4-SS3                                      | 1.5-<br>2.1  | 0                       | 46   | 28   | 26   | 20                   | --              | --               | N.P.                | Sandy Silt (ML)               |
| BH4-SS4                                      | 2.3-<br>2.9  | 0                       | 50   | 33   | 17   | 21                   | --              | --               | N.P.                | Sandy Silt (ML)               |

N.P = Non-Plastic

Based on a review of the results of the grain-size analysis, the tested soil may be classified as sandy silt (ML) to in accordance with the USCS.

#### 5.4 Clayey Silt to Silty Clay to Clay

A clayey silt to silty clay to clay, with a varying amount of sand, was contacted below the fill, buried organic soil and silty sand to sandy silt in all the test holes with the exception of Test Pit Nos. 17 and 19. The clayey silt to silty clay to clay extends to depths of 1.4 m to 7.2 m (Elevation 90.7 m to Elevation 84.3 m). The silty clay in Borehole No. 11 is interrupted by a clayey sandy silt layer contacted at a 1.4 m depth (Elevation 90.3 m) and extends to a 2.2 m depth (Elevation 89.5 m). The clayey silt to silty clay to clay has a consistency of very soft to stiff as indicated by the SPT N-values which range from zero (hammer weight) to 13. The undrained shear strength of the clayey silt to silty clay to clay silty clay ranges from 38 kPa to 144 kPa indicating a firm to very stiff consistency. The natural moisture content and unit weight of the clayey silt to silty clay to clay ranges from 19 percent to 63 percent and 15.8 kN/m<sup>3</sup> to 21.9 kN/m<sup>3</sup> respectively.

The results from the grain-size analysis and Atterberg limits determination of eight (8) samples of the clayey silt to silty clay to clay are summarized in Table IV. The grain-size distribution curves are shown in Figures 42 to 49.

| Table IV Summary of Results from Grain-Size Analysis and Atterberg Limit Determination – Silt Clay/Clayey Silt Samples |           |                         |      |      |      |                      |              |               |                  |  |
|--|-----------|-------------------------|------|------|------|----------------------|--------------|---------------|------------------|--|
| Borehole No. (BH) – Sample No. (SS)  | Depth (m) | Grain-Size Analysis (%) |      |      |      | Atterberg Limits (%) |              |               |                  | Soil Classification (USCS)                   |
|  |           | Gravel                  | Sand | Silt | Clay | Moisture Content     | Liquid Limit | Plastic Limit | Plasticity Index |  |
| BH 1-SS2   | 0.8-1.4   | 0                       | 41   | 33   | 26   | 29                   | 29           | 18            | 11               | Sandy Clayey Silt of Low Plasticity (CL)     |
| BH2-SS7  | 4.6-5.2   | 0                       | 3    | 54   | 43   | 39                   | 38           | 20            | 18               | Silty Clay of Low Plasticity (CL)            |
| BH3-SS2  | 0.8-1.4   | 2                       | 30   | 47   | 21   | 28                   | 28           | 16            | 13               | Sandy Clayey Silt of Low Plasticity (CL)     |
| BH4-ST8  | 6.1-6.7   | 0                       | 2    | 49   | 49   | 51                   | 46           | 21            | 26               | Silty Clay of Low Plasticity (CL)            |
| BH6-SS4  | 2.3-2.9   | 0                       | 2    | 41   | 57   | 43                   | 58           | 25            | 33               | Clay of High Plasticity (CH)                 |
| BH7-ST5  | 3.0-3.6   | 0                       | 0    | 42   | 58   | 63                   | 56           | 24            | 32               | Clay of High Plasticity (CH)                 |
| BH8-SS6  | 3.8-4.4   | 0                       | 23   | 51   | 26   | 36                   | 24           | 15            | 9                | Clayey Silt with Sand of Low Plasticity (CL) |
| BH10-SS6   | 3.8-4.4   | 0                       | 2    | 65   | 33   | 40                   | 35           | 20            | 15               | Clayey Silt of Low Plasticity (CL)           |

Based on a review of the laboratory test results, the soil may be classified as a ranging from a clayey silt of low plasticity (CL) to a silty clay of low plasticity (CL) to a clay of high plasticity (CH) in accordance with the USCS.

One-dimensional consolidation tests were conducted on two (2) samples of the silty clay. The soil parameters derived from the consolidation test results are summarized in Table V and the consolidation test result report is shown in Appendix A.

| Table V Consolidation Test Results - Silty Clay Samples |  |  |               |                |   |        |       |     |
|---|--|--|---------------|----------------|---|--------|-------|-----|
| Borehole No.  | Sample No. (Sample Depth), m               | Natural Unit Weight (kN/m <sup>3</sup> ) | $\sigma_{p'}$ | $\sigma_{vo'}$ | $C_c$   | $C_r$  | $e_o$ | OCR |
| BH4   | ST8 (6.1-6.7)                              | 16.9                                     | 240           | 89             | 0.867   | 0.0183 | 1.416 | 2.7 |
| BH7   | ST5(3.0-3.6)                               | 15.8                                     | 270           | 54             | 0.741   | 0.0149 | 1.779 | 5.0 |
| <b>NOTES:</b>   |  |  |               |                |   |        |       |     |
| $\sigma_{p'}$   | - Apparent preconsolidation pressure (kPa) |  |               | $\sigma_{vo'}$ | - Calculated existing vertical effective stress (kPa) |        |       |     |
| $C_c$   | - Compression index                        |  |               | $C_r$          | - Recompression index                                 |        |       |     |
| $e_o$   | - Initial void ratio                       |  |               | <b>OCR</b>     | - Overconsolidation ratio                             |        |       |     |

## 5.5 Silty Sand

In Borehole No. 12, a silty sand was encountered underlying the clayey silt to silty clay at a 7.2 m depth (Elevation 84.3 m) and extending to an 8.7 m depth (Elevation 82.8). The SPT N-value of 3 indicates the silty sand is in a very loose state.

## 5.6 Glacial Till

The silty sand in Borehole No. 12 and the clayey silt to silty clay to clay in Borehole Nos. 1, 2, 5, 6 and 9 to 12 are underlain by a glacial till contacted at 3.6 m to 8.7 m depths (Elevation 88.2 m to Elevation 82.8 m). The glacial till contains varying amounts of gravel, sand, silt and clay as well as cobbles and boulders. Based on the SPT N-values of 6 to 64 the glacial till is in a loose to very dense state. High N-values for low sampler penetration, such as 50 for 50 mm of sampler penetration were recorded and may be a result of the sampler resting on a cobble or boulder within the glacial till. In Borehole No. 1 a low SPT N-value of 2 was recorded at sampler number 8 (SS8; 6.1 m to 6.7m depths) . This low SPT N-value may be a result of disturbance to the glacial till at this sample depth by advancing the borehole below a 4.6 m depth under a column of water and by using drilling mud. Therefore, the low SPT N-value of 2 at SS8 is not considered to be representative of the actual state of the glacial till. The natural moisture content of the glacial till ranges from 6 percent to 39 percent.

The results from the grain-size analysis conducted on two (2) samples of the glacial are summarized in Table VI. The grain-size distribution curves are shown in Figures 50 and 51.

| Borehole No. (BH) –<br>Sample No. (SS) | Depth (m) | Grain-Size Analysis (%) |      |      |      | Soil Classification (USCS) |
|--|-----------|-------------------------|------|------|------|----------------------------|
|  |           | Gravel                  | Sand | Silt | Clay |                            |
| BH5-SS6                                | 3.8-4.4   | 10                      | 46   | 30   | 14   | Silty Sand (SM)            |
| BH9-SS7                                | 4.6-5.2   | 8                       | 55   | 28   | 9    | Silty Sand (SM)            |

Based on a review of the laboratory test results, the glacial till may be classified as a silty sand (SM) in accordance with the USCS. The glacial till contains cobbles and boulders.

## 5.7 Inferred Boulders or Bedrock

Auger refusal was met in Borehole Nos. 1 and 12 at 11.7 m and 13.4 m depths (Elevation 79.9 m to 78.1 m) respectively. Auger refusal may have occurred on inferred cobbles, boulders or bedrock.

## 5.8 Groundwater Level Measurements

A summary of the groundwater level measurements taken in the boreholes equipped with standpipes and monitoring wells on August 22, 2022 is shown in Table VII.

| Borehole No. (BH) | Ground Surface Elevation (m) | Elapsed Time in Days from Date of Installation | Depth Below Ground Surface (Elevation), m |
|-------------------|------------------------------|--|---|
| BH-01             | 91.60                        | 38 days  | 3.8 (87.8)                                |
| BH-04             | 91.57                        | 34 days  | 4.2 (87.4)                                |
| BH-07             | 91.63                        | 38 days  | 3.0 (88.6)                                |
| BH-09             | 91.76                        | 39 days  | 2.8 (89.0)                                |
| BH-11             | 91.67                        | 39 days  | 3.6 (88.1)                                |
| BH-12             | 91.52                        | 39 days  | 4.8 (86.7)                                |

The groundwater level ranges from 2.8 to 4.8 m depths (Elevation 89.0 m to Elevation 86.7 m).

All test pits remained dry during and upon completion of the excavation operation. The groundwater level was not contacted in all of the test pits excavated to 1.8 m to 2.4 m depths (Elevation 91.1 m to Elevation 88.9 m).

The groundwater levels were determined in the boreholes and test pits at the time and under the condition stated in this report. Note that fluctuations in the level of groundwater may occur due to a seasonal variation such as precipitation, snowmelt, rainfall activities, and other factors not evident at the time of measurement and therefore may be at a higher level during wet weather periods.

## **6. Site Classification for Seismic Site Response and Liquefaction Potential of Soils**

### **6.1 Site Classification for Seismic Site Response**

Based on a review of the borehole information and Table 4.1.8.4.A of the 2012 Ontario Building Code (OBC) as amended May 2, 2019, the site classification for seismic response is Class D. A higher (better) seismic site classification may be assigned to this site if a shear wave velocity sounding survey is conducted at the site.

### **6.2 Liquefaction Potential of Soils**

Based on a review of the borehole information, the subsurface soils are not considered to be susceptible to liquefaction during a seismic event.

## 7. Grade Raise Restrictions

The design elevation for the floor slab of the proposed school building is Elevation 92.65 m. The ground surface elevations at the boreholes (including Borehole No. 12) located with the footprint of the proposed building range from Elevation 91.77 m to Elevation 91.48 m. Therefore, the site grade raise within the proposed building footprint will range from 0.9 m to 1.2 m.

The ground surface elevation of the boreholes and test pits located outside or beyond the proposed building footprint range from Elevation 92.86 m to Elevation 91.06 m. Based on the assumption that the final design grades in the remaining portion of the site beyond the proposed school building will be slightly below the design finished floor elevation of the proposed school building, the anticipated maximum site grade raise outside of the proposed building footprint will be approximately 1.5 m.

Based on a review of the test hole (boreholes and test pits) information, a maximum grade raise at the site of 1.5 m is considered to be acceptable from a geotechnical perspective. However, should the design grade raise exceed 1.5 m, EXP should be contacted to review the acceptability of the proposed new grade raise and to provide updated bearing pressure at serviceability limit state (SLS) and factored geotechnical resistance at ultimate limit state (ULS) for the building foundations.



## 8. Site Grading

The **stockpiles of soil fill** currently present on-site should be removed and disposed off-site. For budgeting purposes, the contractor should assume that all existing fill, surficial and buried topsoil (organic) layers and organic stained soils within the footprints of the proposed building, portable(s), play structure, sports field, parking lots and access roads would require removal and replacement with well-compacted fill as indicated below.

Site grading within the **proposed building footprint** should consist of the removal of all existing fill, surficial and buried topsoil (organic) layers and organic stained soils down to the native undisturbed material. The native subgrade should be examined by a geotechnician. Any loose/soft areas identified during the subgrade examination should be excavated, removed and replaced with Ontario Provincial Standard Specification (OPSS) Granular B Type II material compacted to 98 percent standard Proctor maximum dry density (SPMDD). Once the subgrade has been approved, the grades may be raised to the design underside footing and floor slab elevation by the construction of an engineered fill pad constructed in accordance with Section 9 of this report.

Site grading within the **proposed portable area** should consist of the removal of all existing fill, surficial and buried topsoil (organic) layers and organic stained soils down to the native undisturbed material. The native subgrade should be examined by a geotechnician. Any loose/soft areas identified during the subgrade examination should be excavated, removed and replaced with Ontario Provincial Standard Specification (OPSS) Granular B Type II material compacted to 98 percent standard Proctor maximum dry density (SPMDD). Once the subgrade has been approved, the grades may be raised to the design subgrade level by the construction of an engineered fill pad constructed in accordance with the procedure in Section 9 of this report.

Site grading within the **proposed play structure area** should consist of the removal of all existing fill, surficial and buried topsoil (organic) layers and organic stained soils down to the native undisturbed material. The native subgrade should be proofrolled in the full-time presence of a geotechnician. Any loose/soft areas identified during the proofrolling process should be excavated, removed and replaced with Ontario Provincial Standard Specification (OPSS) Granular B Type II material compacted to 95 percent standard Proctor maximum dry density (SPMDD). Once the subgrade has been approved, the grades may be raised to the design subgrade level by the placement of engineered fill as discussed in Section 9 of this report. The engineered fill should be compacted to a minimum 95 percent SPMDD.

Site grading within the **proposed sports field, parking lot and access road areas** should consist of the removal of all existing fill, surficial and buried topsoil (organic) layers and organic stained soils down to the native undisturbed material. The native subgrade should be proofrolled in the presence of a geotechnician. Any loose/soft areas identified during the proofrolling process should be excavated, removed and replaced with Ontario Provincial Standard Specification (OPSS) Granular B Type II or OPSS Select Subgrade Material (SSM) compacted to 95 percent standard Proctor maximum dry density (SPMDD). Alternatively, portions of the excavated and removed existing fill that is free of debris, cobbles, boulders and topsoil (organic soils), may be reused to raise the site grades to the design subgrade level. The suitability of re-using the existing fill to raise the grades will have to be further assessed at time of construction by examining the fill material and conducting additional tests on the material.

## 9. Foundation Considerations

The design finished floor elevation of the proposed school building is Elevation 92.65 m. Based on a review of the borehole information, it is considered feasible to support the proposed building by spread and strip footings. It is our understanding that the design elevation of the underside of the footings will be Elevation 91.0 m. Based on a review of the boreholes located within the footprint of the proposed school building, the footings, at the design underside of footing elevation of Elevation 91.0 m, would be founded on the native sandy clayey silt, sandy silty clay and silty clay at Borehole Nos. 1, 2, 7 to 9 and 11 and on the existing fill in the remaining boreholes; Borehole Nos. 3 to 6 and 10. The topsoil (surficial and buried) and the existing fill are not suitable to support the footings and would have to be excavated, removed and replaced with an engineered fill pad. Therefore, the footings for the proposed school building, founded at Elevation 91.0 m, should be founded on the undisturbed native sandy clayey silt, sandy silty clay and silty clay at Borehole Nos. 1,2, 7 to 9 and 11 and on a minimum 600 mm thick engineered fill pad constructed on top of the undisturbed native soil in the remaining boreholes; Borehole Nos. 3 to 6 and 10.

Square spread footings having a maximum width and length of 3.0 m and strip footings having a maximum width of 1.5 m founded at Elevation 91.0 m on the undisturbed native sandy clayey silt, sandy silty clay and silty clay and on a minimum 600 mm thick properly prepared engineered fill pad, constructed in accordance with the procedure in the paragraph below, may be designed for a bearing capacity at serviceability limit state (SLS) of 100 kPa and factored geotechnical resistance at ultimate limit state (ULS) of 150 kPa. The factored geotechnical resistance value at ULS includes a resistance factor of 0.5. The total and differential settlements of well designed and constructed footings placed in accordance with the above recommendations are expected to be less than 25 mm and 19 mm respectively. The SLS and factored ULS values are valid provided the site grade raise to a maximum of 1.5 m is respected.

If the founding depth for the proposed footings will be at a lower elevation than Elevation 91.0 m, EXP should be contacted to provide updated SLS and factored ULS values for the footings.

The construction of the engineered fill pad should consist of the removal of all existing fill, surficial and buried topsoil (organic) layers and organic stained soils down to the native undisturbed silt and clay material. The native subgrade should be examined by a geotechnician. Any loose/soft areas identified during the subgrade examination should be excavated, removed and replaced with Ontario Provincial Standard Specification (OPSS) Granular B Type II material compacted to 98 percent standard Proctor maximum dry density (SPMDD). Once the subgrade has been approved, the grades may be raised to the design underside footing and floor slab elevation by the construction of an engineered fill pad. The excavation for the removal of fill and topsoil layers should extend to a sufficient distance beyond the limits of the proposed structure to accommodate a 1.0 m wide horizontal bench of engineered fill that extends beyond the perimeter of the proposed building on all sides, which should thereafter be sloped at an inclination of 1H to 1V down to the approved subgrade. The engineered fill should consist of OPSS Granular B Type II material that is placed in 300 mm thick lifts and each lift compacted to 100 percent SPMDD. The placement and compaction of the engineered fill can in this way be undertaken to the founding level of the footings. From the footing level to the underside of the floor slab, each lift of the Granular B Type II material should be compacted to 98 percent of SPMDD. The engineered fill should be placed under the full-time supervision of a geotechnician working under the direction of a geotechnical engineer. In-place density tests should be undertaken on each lift of the engineered fill to ensure that it is properly compacted prior to placement of subsequent lift.

For footings founded directly on the native sandy clayey silt, sandy silty clay and silty clay and to prevent disturbance to the subgrade, the footing beds should be protected by covering the subgrade with a 50 mm thick concrete mud slab following examination and approval of the founding soil subgrade.

Since the native clay and silt subgrade are susceptible to disturbance due to the effects of weather and construction traffic, it is recommended that in the engineered fill pad areas, the approved native subgrade be covered within the same day of approval with at least one lift of the OPSS Granular B Type II engineered fill material.

All the footing beds should be examined by a geotechnical engineer to ensure that the founding surfaces are capable of supporting the design bearing pressure and that the footing beds have been properly prepared.

A minimum of 1.5 m of earth cover should be provided to the footings to protect them from damage due to frost penetration. The frost cover should be increased to 2.1 m for unheated structures if snow will not be removed from their vicinity. If snow will be removed from the vicinity of the unheated structures, the frost cover should be increased to 2.4 m. Rigid insulation thermally

*Project Name: Proposed Riverside South Catholic Elementary School  
Brian Good Avenue and Solarium Avenue, Ottawa, Ontario  
OTT-22012013-A0  
September 21, 2022*

equivalent to the required soil cover may be used instead of the soil cover. Alternatively, a combination of rigid insulation and soil cover may be used to achieve the required frost protection for the footings.

The recommended factored geotechnical resistance at ULS and bearing pressure at SLS have been calculated by EXP from the borehole information for the design stage only. The investigation and comments are necessarily on-going as new information of underground conditions becomes available. For example, more specific information is available with respect to conditions between boreholes when foundation construction is underway. The interpretation between boreholes and the recommendations of this report must therefore be checked through field monitoring provided by an experienced geotechnical engineer to validate the information for use during the construction stage.

## 10. Floor Slab and Drainage Requirements

The floor slab for the proposed building may be designed and constructed as a slab-on-grade placed on a 200 mm thick 19 mm sized clear stone bed placed on a minimum 300 mm thick engineered fill pad set on the approved native subgrade constructed in accordance with Section 9 of this report. The clear stone would minimize the capillary rise of moisture from the sub-soil to the floor slab. Alternatively, the floor slab may be cast on a 200 mm thick bed of OPSS Granular A overlain by a vapour barrier. Adequate saw cuts should be provided in the floor slabs to control cracking.

It is recommended that a perimeter drainage system should be provided around the proposed school building. Based on the design finished floor elevation of Elevation 92.65 m and the groundwater level at Elevation 89.0 m to Elevation 86.7 m, an underfloor drainage system is not required for the proposed school building.

The floor slab should be set at a minimum of 150 mm higher than the surrounding final exterior grade.

The final exterior grade surrounding the proposed building should be sloped away from the proposed building to prevent ponding of surface water close to the exterior walls of the proposed building.

## 11. Excavation and De-Watering Requirements

### 11.1 Excess Soil Management

Ontario Regulation 406/19 specifies protocols that are required for the management and disposal of excess soils. As set forth in the regulation, specific analytical testing protocols need to be implemented and followed based on the volume of soil to be managed and the requirements of the receiving site. The testing protocols are specific as to whether the soils are stockpiled or in situ. In either scenario, the testing protocols are far more onerous than have been historically carried out as part of standard industry practices. These decisions should be factored in and accounted for prior to the initiation of the project-defined scope of work. EXP would be pleased to assist with the implementation of a soil management and testing program that would satisfy the requirements of Ontario Regulation 406/19.

### 11.2 Excavation

Excavations for the construction of footings and the installation of underground services are anticipated to extend to a maximum depth of 3.0 m below the existing grade and is anticipated to extend through the fill, topsoil (organic) surficial and buried layers and into the native silty clay/clayey silt and silty sand/sandy silt and are anticipated to be at or above the groundwater level.

Excavations maybe undertaken by conventional heavy equipment capable of removing debris within the fill and cobbles and boulders within the fill.

Open cut excavation within the subsurface soils should comply with the most recent Occupational Health and Safety Act (OHSA), Ontario Regulations 213/91 (August 1, 1991). Based on the definitions contained in OHSA, the subsurface soils at the site are classified as Type 3 soil and as such the excavation sidewalls must be cut back at 1H:1V from the bottom of the excavation. Below the groundwater table, the excavation side slopes are expected to slough and will eventually stabilize at a slope of 2H:1V to 3H:1V.

If side slopes noted above for the construction of the proposed building cannot be achieved due to space restrictions on site, such as the proximity of open cut excavations to the property limits or existing infrastructure, the excavation for the new building construction would have to be undertaken within the confines of an engineered support system (shoring system). If space restrictions prevent open cut excavations, the underground services may be installed within the confines of a prefabricated support system (trench box) which is designed and installed in accordance with the above-noted regulations.

The need for a shoring system, the most appropriate type of shoring system and the design and installation of the shoring system should be determined by the contractors bidding on this project. The design of the shoring system should be undertaken by a professional engineer experienced in shoring design and the installation of the shoring system should be undertaken by a contractor experienced in the installation of shoring systems. The shoring system should be designed and installed in accordance with latest edition of Ontario Regulation 213/91 under the OHSA and the 2006 Fourth Edition of the Canadian Foundation Engineering Manual (CFEM). The shoring system as well as adjacent settlement sensitive structures (buildings) and infrastructure should be monitored for movement (deflection) on a periodic basis during construction operations.

Excavations that terminate within the native silty clay/clayey silt or within the sandy silt/silty sand above the groundwater table are not expected to experience a base-heave type failure. Open cut excavations which extend below the groundwater level within the silty sand/sandy silt are susceptible to instability of the base of the excavation in the form of piping or heave. Should the excavations extend below the groundwater table, EXP should be contacted prior to the start of excavation to provide comments and recommendations to minimize instability of the excavation base.

The native clay and silt subgrades are susceptible to disturbance due to movement of construction equipment and personnel on its surface. It is therefore recommended that the excavation at the site should be undertaken by construction equipment that does not travel on the excavated surface, such as a gradall or mechanical shovel.

Many geologic materials deteriorate rapidly upon exposure to meteorological elements. Unless otherwise specifically indicated in this report, walls and floors of excavations must be protected from moisture, desiccation, and frost action throughout the course of construction.

### 11.3 De-Watering Requirements

Seepage of the surface and subsurface water into the excavations is anticipated. However, it should be possible to collect any water entering the excavations in perimeter ditches and to remove it by pumping from sumps. In areas of high infiltration or in areas where more permeable soil layers may exist, a higher seepage rate should be anticipated and will require high-capacity pumps to keep the excavation dry.

For construction dewatering, an Environmental Activity and Sector Registry (EASR) approval may be obtained for water takings greater than 50 m<sup>3</sup> and less than 400 m<sup>3</sup> per day. If more than 400 m<sup>3</sup> per day of groundwater are generated for dewatering purposes, then a Category 3 Permit to Take Water (PTTW) must be obtained from the Ministry of the Environment, Conservation and Parks (MECP). A Category 3 PTTW would require a complete hydrogeological assessment and would take at least 90 days for the MECP to process once the application is submitted.

Although this investigation has estimated the groundwater levels at the time of the fieldwork, and commented on dewatering and general construction problems, conditions may be present which are difficult to establish from standard boring and excavating techniques and which may affect the type and nature of dewatering procedures used by the contractor in practice. These conditions include local and seasonal fluctuations in the groundwater table, erratic changes in the soil profile, thin layers of soil with large or small permeabilities compared with the soil mass, etc. Only carefully controlled tests using pumped wells and observation wells will yield the quantitative data on groundwater volumes and pressures that are necessary to adequately engineer construction dewatering systems.

## 12. Pipe Bedding Requirements

The depth at which municipal services will be installed is anticipated to be a maximum of 3.0 m depth below grade. Based on this, the subgrade for the underground service pipes is expected to be either clayey silt/silty clay or sandy silt/silty sand.

The bedding for the underground services including material specifications, thickness of cover material and compaction requirements conform to municipal requirements and/or Ontario Provincial Standard Specification and Drawings (OPSS and OPSD).

It is recommended that the pipe bedding be 300 mm thick and consist of OPSS Granular A. The bedding material should be placed along the sides and on top of the pipe to provide a minimum cover of 300 mm. The bedding should be compacted to at least 98 percent of the SPMDD.

The bedding thickness may be further increased in areas where the subgrade becomes disturbed. Trench base stabilization techniques, such as the removal of loose/soft material, placement of additional sub-bedding, consisting of Ontario Provincial Standard Specification (OPSS) Granular B Type II completely wrapped in a non-woven geotextile, may be used if trench base disturbance becomes a problem in wet or soft/loose areas.

To minimize settlement of the pavement structure over services trenches, the trench backfill material within the frost zone, to 1.8 m depth below final grade, should match the existing material along the trench walls to minimize differential frost heaving of the subgrade soil, provided this material is compactible. Otherwise, frost tapers may be required.

If the backfill in the service trenches will consist of granular fill, clay seals should be installed in the service trenches at select intervals (spacing) as per City of Ottawa Drawing No. S8. The seals should be 1 m wide, extend over the entire trench width and from the bottom of the trench to the underside of the pavement structure. The clay should be compacted to 95 percent SPMDD. The purpose of the clay seals is to prevent the permanent lowering of the groundwater level.

The municipal services should be installed in short open trench sections that are excavated and backfilled the same day.

### 13. Backfilling Requirements and Suitability of On-Site Soils for Backfilling Purposes

The on-site soils to be excavated are fill, surficial and buried topsoil (organic soil), silty clay/clayey silt/clay and silty sand/sandy silt. Portions of the existing fill (free of debris, topsoil (organic soil), cobbles and boulders) and native soils (free of cobbles and boulders) from above the groundwater table may be re-used as fill material to raise the grades at the site to the design subgrade level in areas of the proposed play structure, sports field, parking lots, access roads and landscaped areas, provided that their moisture content remains within +/- 2 percent of the optimum value as established by ASTM Method D698-12e1. These soils are susceptible to moisture absorption due to precipitation and therefore should be protected from the elements if stockpiled on site. The suitability of re-using these soils should be assessed during early stages of construction. The native soils below the groundwater table are expected to be too wet for adequate compaction and should be discarded. They may, however, be used for general grading purposes in the landscape areas if left in the sun to dry or mixed with drier material. The existing topsoil (surficial and buried)/organic soil are not considered suitable for use as backfill material.

It is anticipated that the majority of the material required for backfilling purposes in the interior and exterior of the proposed building and for trench backfill would have to be imported and should preferably conform to the following specifications:

- Engineered fill under footings for the proposed school building and for the portables - OPSS 1010 Granular B Type II placed in 300 mm thick lifts and each lift compacted to 100 percent SPMDD,
- Engineered fill under the floor slab of the proposed school building - OPSS 1010 Granular B Type II placed in 300 mm thick lifts and each lift compacted to 98 percent SPMDD,
- Backfill material for footing trenches and against foundation walls located outside the proposed school building – OPSS 1010 Granular B Type II placed in 300 mm thick lifts and each lift compacted to 95 percent SPMDD,
- Trench backfill and subgrade fill should consist of OPSS 1010 Granular B Type II for the play structure and OPSS 1010 Select Subgrade Material (SSM) for the sports field, parking lot and access roads, placed in 300 mm thick lifts and each lift compacted to 95 percent SPMDD; and
- Fill for landscaped areas should be clean fill free of debris, topsoil (organic soil), cobbles and boulders placed in 300 mm thick lifts and each lift compacted to 92 percent SPMDD.



## 14. Access Roads and Parking Lots

The subgrade for the pavement structures is anticipated to consist of the native silts and clays, OPSS Granular B Type II material, OPSS Select Subgrade material (SSM) and approved on-site material. Pavement structure thicknesses required for the access roads and parking lots set on the anticipated approved subgrade materials were computed and are shown in Table VIII. The pavement structures assume a functional design life of 15 to 20 years. The proposed functional design life represents the number of years to the first rehabilitation, assuming regular maintenance is carried out.

| Table VIII: Recommended Pavement Structure Thicknesses |                              |   |  |
|--|------------------------------|---|--|
| Pavement Layer   | Compaction Requirements      | Computed Pavement Structures              |  |
|  |                              | Light Duty Traffic (Cars Only)            | Heavy Duty Traffic (Buses and Trucks)                                      |
| Asphaltic Concrete                                     | 92 percent to 97 percent MRD | 65 mm HL3/SP12.5 mm/ Cat. B<br>(PG 58-34) | 50 mm HL3/SP12.5 Cat. B (PG 58-34)<br>60 mm HL8/SP 19 Cat. B<br>(PG 58-34) |
| OPSS 1010 Granular A<br>Base (crushed limestone)       | 100% percent SPMDD           | 150 mm                                    | 150 mm   |
| OPSS 1010 Granular B<br>Type II Sub-base               | 100% percent SPMDD           | 450 mm                                    | 600 mm   |

**Notes:**

1. SPMDD denotes standard Proctor maximum dry density, ASTM, D-698-12e2.
2. MRD denotes Maximum Relative Density, ASTM D2041.
3. The upper 300 mm of the subgrade fill must be compacted to 98% SPMDD.
4. The approved subgrade should be covered with a woven geotextile prior to placement of granular sub-base of the pavement structure.

The foregoing design assumes that construction is carried out during dry periods and that the subgrade is stable under the load of construction equipment. If construction is carried out during wet weather and, heaving or rolling of the subgrade is experienced, additional thickness of granular material may be required in addition to the woven geotextile indicated in Table VIII.

Additional comments on the construction of the parking lots and access roads are as follows:

1. As part of the subgrade preparation, the areas of the proposed parking area and access roads should be stripped of all existing fill, surficial and buried topsoil (organic) layers and organic stained soils down to the native undisturbed soil. The subgrade should be properly shaped, crowned, then proofrolled in the full-time presence of a representative of this office. Any soft or spongy subgrade areas detected should be sub excavated and properly replaced with suitable approved backfill compacted to 95 percent SPMDD (ASTM D698-12e2).
2. The long-term performance of the pavement structure is highly dependent upon the subgrade support conditions. Stringent construction control procedures should be maintained to ensure that uniform subgrade moisture and density conditions are achieved. The need for adequate drainage cannot be over-emphasized. Subdrains should be installed on both sides of the access road(s). Subdrains must be installed in the proposed parking area at low points and should be continuous between catchbasins to intercept excess surface and subsurface moisture and to prevent subgrade softening. This will ensure no water collects in the granular course, which could result in pavement failure during the spring thaw. The location and extent of subdrains required within the paved areas should be reviewed by this office in conjunction with the proposed site grading.
3. To minimize the problems of differential movement between the pavement and catchbasins/manhole due to frost action, the backfill around the structures should consist of free-draining granular preferably conforming to OPSS

Granular B Type II material. Weep holes should be provided in the catchbasins/manholes to facilitate drainage of any water that may accumulate in the granular fill.

4. The most severe loading conditions on light-duty pavement areas and the subgrade may occur during construction. Consequently, special provisions such as restricted lanes, half-loads during paving, temporary construction roadways, etc., may be required, especially if construction is carried out during unfavorable weather.
5. The finished pavement surface should be free of depressions and should be sloped (preferably at a minimum cross fall of 2 percent) to provide effective surface drainage towards catch basins. Surface water should not be allowed to pond adjacent to the outside edges of paved areas.
6. Relatively weaker subgrade may develop over service trenches at subgrade level. These areas may require the use of thicker/coarser sub-base material and the use of a geotextile at the subgrade level. If this is the case, it is recommended that additional 150 mm thick granular sub-base, OPSS Granular B Type II, should be provided in these areas, in addition to the use of a geotextile at the subgrade level.
7. The granular materials used for pavement construction should conform to Ontario Provincial Standard Specifications (OPSS 1010) for Granular A and Granular B Type II and should be compacted to 100 percent of the SPMDD.

The asphaltic concrete used, and its placement should meet OPSS 1150 or 1151 requirements. It should be compacted from 92 percent to 97 percent of the MRD (ASTM D2041). Asphalt placement should be in accordance with OPSS 310 and OPSS 313.

It is recommended that EXP be retained to review the final pavement structure design and drainage plans prior to construction to ensure they are consistent with the recommendations of this report.

## 15. Corrosion Potential

Chemical tests limited to pH, sulphate, chloride and resistivity were undertaken on three (3) soil samples. A summary of the results is shown in Table IX. The laboratory certificate of analysis is shown in Appendix B.

| Borehole – Sample No. | Depth (m) | Soil Type         | pH   | Sulphate (%) | Chloride (%) | Resistivity (ohm-cm) |
|-----------------------|-----------|-------------------|------|--------------|--------------|----------------------|
| BH 1 SS3              | 1.5 – 2.1 | Silty Clay        | 7.72 | 0.0059       | 0.0009       | 6410                 |
| BH 3 SS5              | 3.0 – 3.5 | Sandy Clayey Silt | 8.24 | 0.0048       | 0.0006       | 5350                 |
| BH 8 SS7              | 4.6-5.0   | Clayey Silt       | 8.23 | 0.0136       | 0.0004       | 3880                 |

The results indicate the soils have a negligible sulphate attack on subsurface concrete. The concrete should be designed in accordance with CSA A.23.1-14.

The results of the resistivity tests indicate that tested soils are mildly corrosive to bare steel as per the National Association of Corrosion Engineers (NACE). Appropriate measures should be taken to protect the buried bare steel from corrosion.

## 16. Tree Planting Restrictions

Based on the results of the Atterberg limits of the clayey soils and comparison of the results with the City of Ottawa 2005 Clay Soils Policy and 2017 Tree Planting in Sensitive Marine Clay Soils Guidelines (2017 Tree Planting Guidelines), the clayey soils at this site are considered to have a low/medium potential for soil volume change. Therefore, the requirements for tree planting should be in accordance with the 2017 City of Ottawa Tree Planting Guidelines.

A landscape architect should be consulted to ensure the tree planting restrictions and setbacks from the proposed school development at the site are in accordance with the applicable City of Ottawa guidelines.

## **17. Additional Comments**

All earthwork activities from subgrade preparation to placement and compaction of engineered fill, fill in service trenches, placement and compaction of granular materials and asphaltic concrete, should be inspected by qualified geotechnicians to ensure that construction proceeds according to the project specifications.

All the footing beds should be examined by a geotechnical engineer to ensure that the founding surfaces are capable of supporting the design bearing pressure and that the footing beds have been properly prepared.

## 18. General Comments

The comments given in this report are intended only for the guidance of design engineers. The number of test holes (boreholes and test pits) required to determine the localized underground conditions between test holes affecting construction costs, techniques, sequencing, equipment, scheduling, etc., would be much greater than has been carried out for the design purposes. Contractors bidding on or undertaking the works should, in this light, decide on their own investigations, as well as their own interpretations of the factual test hole results, so that they may draw their own conclusions as to how the subsurface conditions may affect them.

The information contained in this report is not intended to reflect on environmental aspects of the soils. Should specific information be required, including for example, the presence of pollutants, contaminants or other hazards in the soil, additional testing may be required.

We trust that the information contained in this report will be satisfactory for your purposes. Should you have any questions, please do not hesitate to contact this office.

Sincerely



Daniel Wall, M. Eng., P.Eng.  
Geotechnical Engineer  
Earth & Environment



Susan M. Potyondy, P.Eng.  
Senior Project Manager  
Earth & Environment

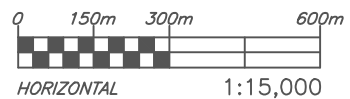


EXP Services Inc.

*Project Name: Proposed Riverside South Catholic Elementary School  
Brian Good Avenue and Solarium Avenue, Ottawa, Ontario  
OTT-22012013-A0  
September 21, 2022*

## Figures

Filename: E:\OTT-22012013-A0\60 Execution\65 Drawings\Geotechnical\22012013-A0\_Geo.dwg  
 Last Saved: Aug 25, 2022 1:29 PM  
 Last Plotted: Aug 25, 2022 1:30 PM  
 Plotted By: SeverA




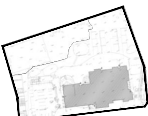
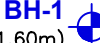

|   |  |                 |   |   |           |
|---|--|-----------------|---|---|-----------|
| <b>exp</b> Services Inc.<br>100-2650 Queensview Drive<br>Ottawa, ON K2B 8H6<br><br><a href="http://www.exp.com">www.exp.com</a> |  | DESIGN          | IT/DW   | PROJECT NAME: PROPOSED NEW RIVERSIDE SOUTH CATHOLIC ELEMENTARY SCHOOL | SCALE     |
|   | DRAWN  | AS              | PROJECT LOCATION: BRIAN GOOD AVENUE AND SOLARIUM AVENUE, OTTAWA, ON |   | 1:15,000  |
|   | DATE   | AUGUST 2022     |   | SITE LOCATION PLAN  | SKETCH NO |
|   | FILE NO  | OTT-22012013-A0 | FIG 1   |   |           |



File name: E:\OTT-22012013-A0\_60\_Execution\65 Drawings\Geotechnical\22012013-A0\_Geo.dwg  
 Last Saved: Aug 31, 2022 1:36 PM  
 Last Plotted: Aug 31, 2022 1:36 PM

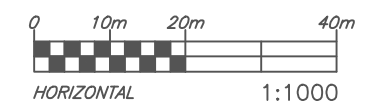


**LEGEND**

-  PROPERTY LINE
-  SCHOOL BUILDING SITE PLAN
-  **BH-1** (91.60m) PROPOSED BOREHOLE NO. & LOCATION (GROUND SURFACE ELEVATION)
-  **TP-1** (91.07m) PROPOSED TEST PIT NO. & LOCATION (GROUND SURFACE ELEVATION)

**NOTES:**

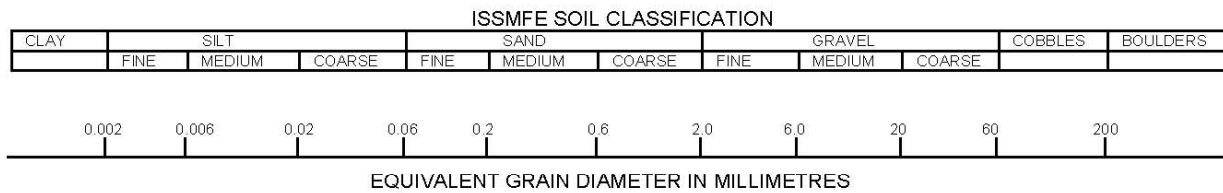
1. THE BOUNDARIES AND SOIL TYPES HAVE BEEN ESTABLISHED ONLY AT BOREHOLE AND TEST PIT LOCATIONS. BETWEEN BOREHOLES AND TEST PITS THEY ARE ASSUMED AND MAY BE SUBJECT TO CONSIDERABLE ERROR.
2. SOIL SAMPLES WILL BE RETAINED IN STORAGE FOR THREE MONTHS AND THEN DESTROYED UNLESS THE CLIENT ADVISES THAT AN EXTENDED TIME PERIOD IS REQUIRED.
3. BOREHOLE AND TEST PIT ELEVATIONS SHOULD NOT BE USED TO DESIGN BUILDING(S) OR FLOOR SLABS OR PARKING LOT(S) GRADES.
4. TOPSOIL QUANTITIES SHOULD NOT BE ESTABLISHED FROM THE INFORMATION AT THE BOREHOLE AND TEST PIT LOCATIONS.
5. THIS DRAWING FORMS PART OF THE REPORT PROJECT NUMBER AS REFERENCED AND SHOULD BE USED ONLY IN CONJUNCTION WITH THIS REPORT.
6. BASE PLAN OBTAINED FROM DRAWING NO. A100-A DATED JULY 4, 2022 (REVISION 3) PREPARED BY PYE & RICHARDS - TEMPRANO & YOUNG ARCHITECTS INC.



|   |        |             |   |   |              |
|---|--------|-------------|---|---|--------------|
| <b>exp Services Inc.</b><br>100-2650 Queensview Drive<br>Ottawa, ON K2B 8H6<br><a href="http://www.exp.com">www.exp.com</a> | DESIGN | IT/DW       | PROJECT NAME: PROPOSED NEW RIVERSIDE SOUTH CATHOLIC ELEMENTARY SCHOOL | SCALE   | 1:1,000      |
|   | DRAWN  | AS          |   | PROJECT LOCATION: BRIAN GOOD AVENUE AND SOLARIUM AVENUE, OTTAWA, ON | SKETCH NO    |
|   | DATE   | AUGUST 2022 |   | TEST HOLE LOCATION PLAN   | <b>FIG 2</b> |

## Notes On Sample Descriptions

1. All sample descriptions included in this report follow the Canadian Foundations Engineering Manual soil classification system. This system follows the standard proposed by the International Society for Soil Mechanics and Foundation Engineering. Laboratory grain size analyses provided by **exp** Services Inc. also follow the same system. Different classification systems may be used by others; one such system is the Unified Soil Classification. Please note that, with the exception of those samples where a grain size analysis has been made, all samples are classified visually. Visual classification is not sufficiently accurate to provide exact grain sizing or precise differentiation between size classification systems.



2. **Fill:** Where fill is designated on the borehole log it is defined as indicated by the sample recovered during the boring process. The reader is cautioned that fills are heterogeneous in nature and variable in density or degree of compaction. The borehole description may therefore not be applicable as a general description of site fill materials. All fills should be expected to contain obstruction such as wood, large concrete pieces or subsurface basements, floors, tanks, etc., none of these may have been encountered in the boreholes. Since boreholes cannot accurately define the contents of the fill, test pits are recommended to provide supplementary information. Despite the use of test pits, the heterogeneous nature of fill will leave some ambiguity as to the exact composition of the fill. Most fills contain pockets, seams, or layers of organically contaminated soil. This organic material can result in the generation of methane gas and/or significant ongoing and future settlements. Fill at this site may have been monitored for the presence of methane gas and, if so, the results are given on the borehole logs. The monitoring process does not indicate the volume of gas that can be potentially generated nor does it pinpoint the source of the gas. These readings are to advise of the presence of gas only, and a detailed study is recommended for sites where any explosive gas/methane is detected. Some fill material may be contaminated by toxic/hazardous waste that renders it unacceptable for deposition in any but designated land fill sites; unless specifically stated the fill on this site has not been tested for contaminants that may be considered toxic or hazardous. This testing and a potential hazard study can be undertaken if requested. In most residential/commercial areas undergoing reconstruction, buried oil tanks are common and are generally not detected in a conventional geotechnical site investigation.
3. **Till:** The term till on the borehole logs indicates that the material originates from a geological process associated with glaciation. Because of this geological process the till must be considered heterogeneous in composition and as such may contain pockets and/or seams of material such as sand, gravel, silt or clay. Till often contains cobbles (60 to 200 mm) or boulders (over 200 mm). Contractors may therefore encounter cobbles and boulders during excavation, even if they are not indicated by the borings. It should be appreciated that normal sampling equipment cannot differentiate the size or type of any obstruction. Because of the horizontal and vertical variability of till, the sample description may be applicable to a very limited zone; caution is therefore essential when dealing with sensitive excavations or dewatering programs in till materials.

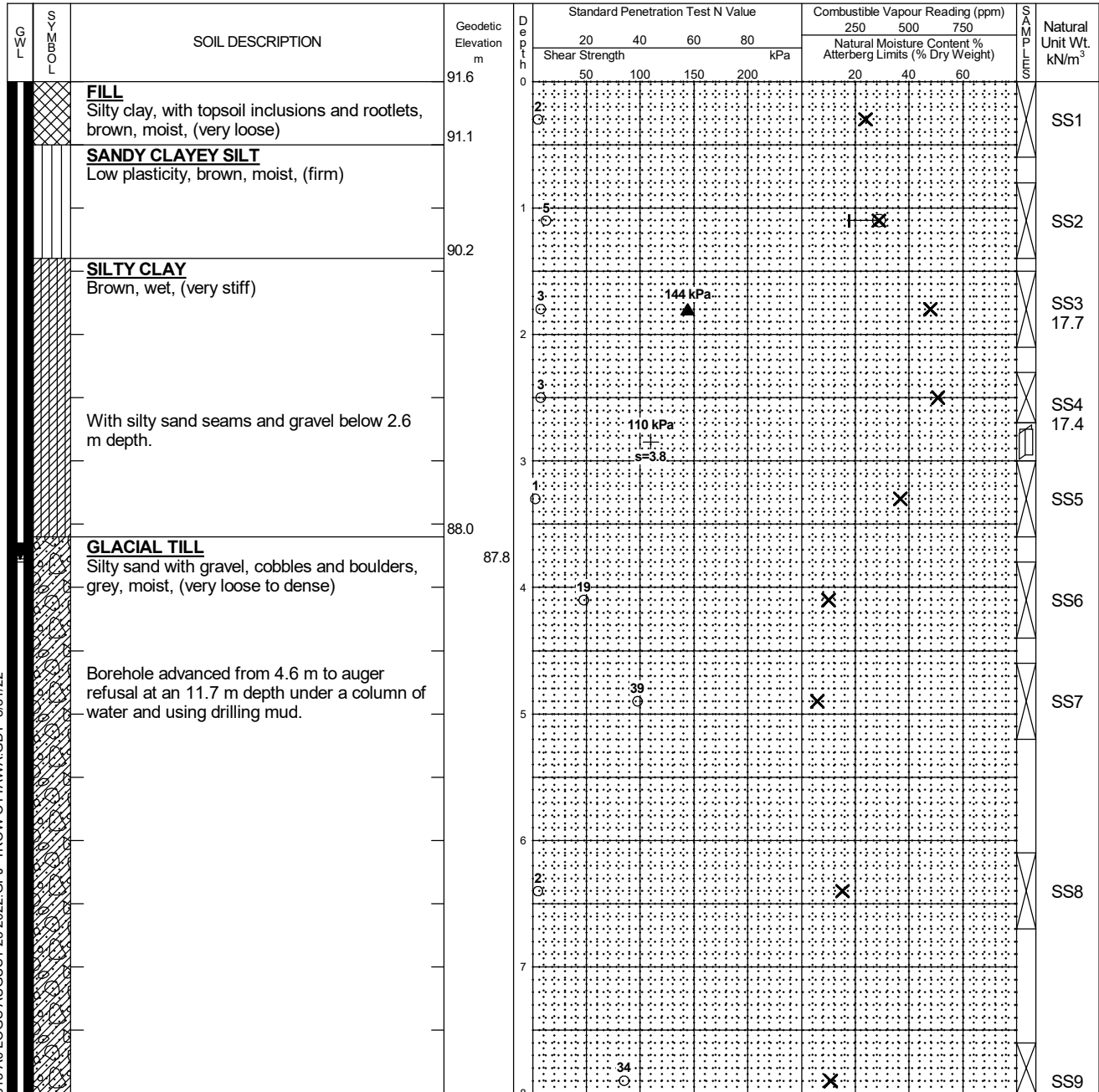
# Log of Borehole BH-01



Project No: OTT-22012013-A0  
 Project: Proposed New Riverside South Catholic Elementary School  
 Location: Brian Good Avenue and Solarium Avenue, Ottawa, ON  
 Date Drilled: July 15, 2022  
 Drill Type: CME-75 Track Mounted Drill Rig  
 Datum: Geodetic Elevation  
 Logged by: AN Checked by: DW

Figure No. 3  
 Page. 1 of 2

Split Spoon Sample   
 Auger Sample   
 SPT (N) Value   
 Dynamic Cone Test   
 Shelby Tube   
 Shear Strength by Vane Test   
 Combustible Vapour Reading   
 Natural Moisture Content   
 Atterberg Limits   
 Undrained Triaxial at % Strain at Failure   
 Shear Strength by Penetrometer Test



Continued Next Page

**NOTES:**

- Borehole data requires interpretation by EXP before use by others
- A 32 mm diameter monitoring well installed as shown.
- Field work supervised by an EXP representative.
- See Notes on Sample Descriptions
- Log to be read with EXP Report OTT-22012013-A0

**WATER LEVEL RECORDS**

| Date            | Water Level (m) | Hole Open To (m) |
|-----------------|-----------------|------------------|
| Upon Completion | 6.1             | Open             |
| August 22, 2022 | 3.8             |                  |

**CORE DRILLING RECORD**

| Run No. | Depth (m) | % Rec. | RQD % |
|---------|-----------|--------|-------|
|         |           |        |       |

LOG OF BOREHOLE OTT-22012013-A0 LOGS AUGUST 25 2022.GPJ TROW OTTAWA.GDT 8/31/22




# Log of Borehole BH-02



Project No: OTT-22012013-A0  
 Project: Proposed New Riverside South Catholic Elementary School  
 Location: Brian Good Avenue and Solarium Avenue, Ottawa, ON  
 Date Drilled: July 19, 2022  
 Drill Type: CME-75 Track Mounted Drill Rig  
 Datum: Geodetic Elevation  
 Logged by: AN Checked by: DW

Figure No. 4  
 Page. 1 of 1

- Split Spoon Sample
- Auger Sample
- SPT (N) Value
- Dynamic Cone Test
- Shebby Tube
- Shear Strength by Vane Test
- Combustible Vapour Reading
- Natural Moisture Content
- Atterberg Limits
- Undrained Triaxial at % Strain at Failure
- Shear Strength by Penetrometer Test



LOG OF BOREHOLE OTT-22012013-A0 LOGS AUGUST 25 2022.GPJ TROW OTTAWA.GDT 8/31/22

- NOTES:
- Borehole data requires interpretation by EXP before use by others
  - Borehole backfilled upon completion of drilling.
  - Field work supervised by an EXP representative.
  - See Notes on Sample Descriptions
  - Log to be read with EXP Report OTT-22012013-A0

| WATER LEVEL RECORDS |                 |                  |
|---------------------|-----------------|------------------|
| Date                | Water Level (m) | Hole Open To (m) |
| Upon Completion     | 3.0             | Open             |

| CORE DRILLING RECORD |           |        |       |
|----------------------|-----------|--------|-------|
| Run No.              | Depth (m) | % Rec. | RQD % |
|                      |           |        |       |

# Log of Borehole BH-03



Project No: OTT-22012013-A0

Figure No. 5

Project: Proposed New Riverside South Catholic Elementary School

Page. 1 of 1

Location: Brian Good Avenue and Solarium Avenue, Ottawa, ON

Date Drilled: July 19, 2022

Split Spoon Sample

Combustible Vapour Reading

Drill Type: CME-75 Track Mounted Drill Rig

Auger Sample

Natural Moisture Content

SPT (N) Value

Atterberg Limits

Datum: Geodetic Elevation

Dynamic Cone Test


Undrained Triaxial at % Strain at Failure

Shelby Tube

Shear Strength by Penetrometer Test

Logged by: AN Checked by: DW

Shear Strength by Vane Test



LOG OF BOREHOLE OTT-22012013-A0 LOGS AUGUST 25 2022.GPJ TROW OTTAWA.GDT 8/31/22

- NOTES:
- Borehole data requires interpretation by EXP before use by others
  - Borehole backfilled upon completion of drilling.
  - Field work supervised by an EXP representative.
  - See Notes on Sample Descriptions
  - Log to be read with EXP Report OTT-22012013-A0

| WATER LEVEL RECORDS |                 |                  |
|---------------------|-----------------|------------------|
| Date                | Water Level (m) | Hole Open To (m) |
| Upon Completion     | 3.0             | 5.3              |

| CORE DRILLING RECORD |           |        |       |
|----------------------|-----------|--------|-------|
| Run No.              | Depth (m) | % Rec. | RQD % |
|                      |           |        |       |

# Log of Borehole BH-04



Project No: OTT-22012013-A0

Figure No. 6

Project: Proposed New Riverside South Catholic Elementary School

Page. 1 of 1

Location: Brian Good Avenue and Solarium Avenue, Ottawa, ON

Date Drilled: July 19, 2022

Split Spoon Sample

Combustible Vapour Reading

Drill Type: CME-75 Track Mounted Drill Rig

Auger Sample

Natural Moisture Content

SPT (N) Value

Atterberg Limits

Datum: Geodetic Elevation

Dynamic Cone Test


Undrained Triaxial at % Strain at Failure

Shelby Tube

Shear Strength by Penetrometer Test

Logged by: AN Checked by: DW

Shear Strength by Vane Test



LOG OF BOREHOLE OTT-22012013-A0 LOGS AUGUST 25 2022.GPJ TROW OTTAWA.GDT 8/31/22

- NOTES:
- Borehole data requires interpretation by EXP before use by others
  - A 32 mm diameter monitoring well installed as shown.
  - Field work supervised by an EXP representative.
  - See Notes on Sample Descriptions
  - Log to be read with EXP Report OTT-22012013-A0

| WATER LEVEL RECORDS |                 |                  |
|---------------------|-----------------|------------------|
| Date                | Water Level (m) | Hole Open To (m) |
| Upon Completion     | 2.4             | 6.1              |
| August 22, 2022     | 4.2             |                  |

| CORE DRILLING RECORD |           |        |       |
|----------------------|-----------|--------|-------|
| Run No.              | Depth (m) | % Rec. | RQD % |
|                      |           |        |       |

# Log of Borehole BH-05



Project No: OTT-22012013-A0

Figure No. 7

Project: Proposed New Riverside South Catholic Elementary School

Page. 1 of 1

Location: Brian Good Avenue and Solarium Avenue, Ottawa, ON

Date Drilled: July 14, 2022

Split Spoon Sample

Combustible Vapour Reading

Drill Type: CME-75 Track Mounted Drill Rig

Auger Sample

Natural Moisture Content

SPT (N) Value

Atterberg Limits

Datum: Geodetic Elevation

Dynamic Cone Test

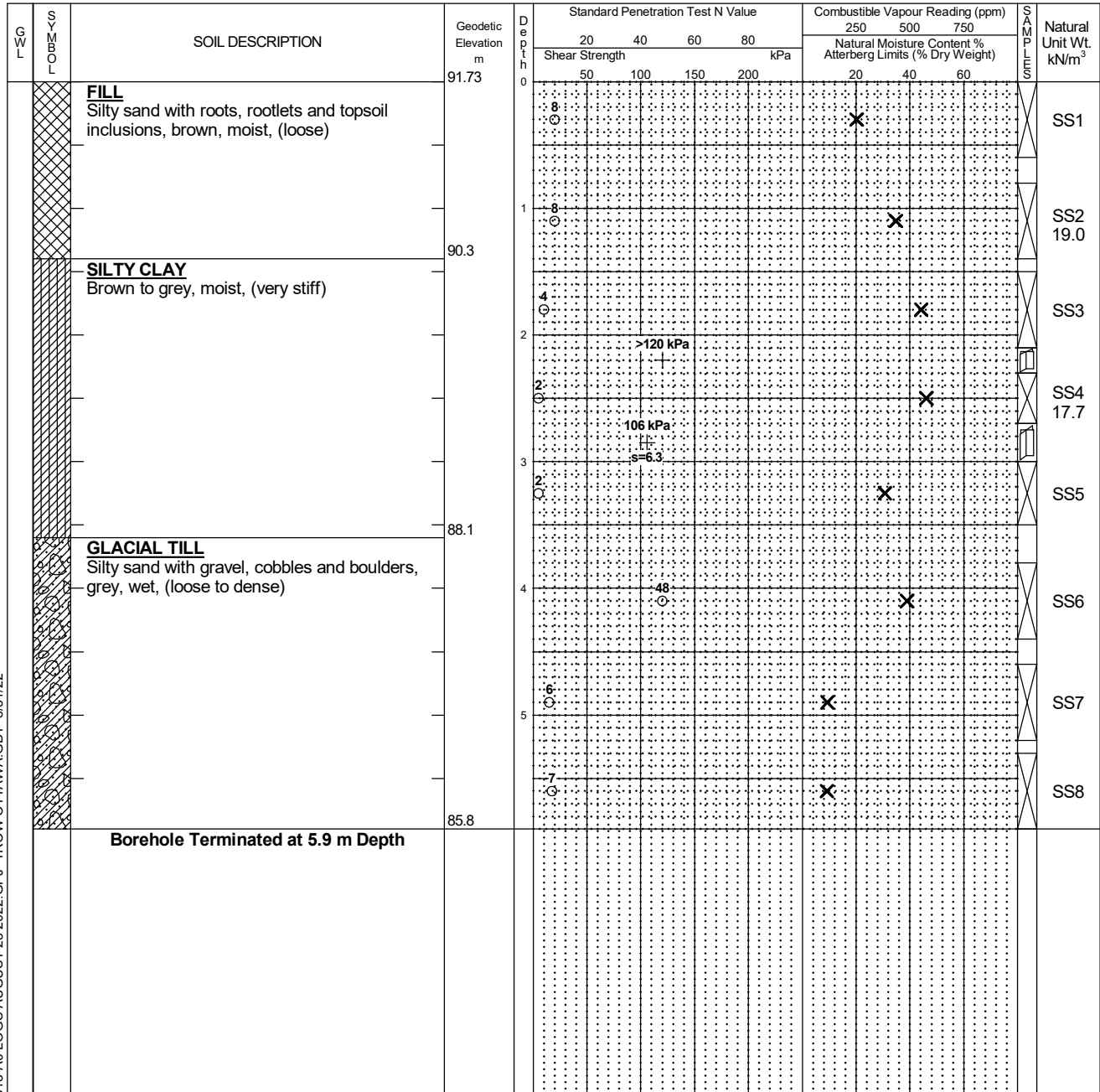
Undrained Triaxial at % Strain at Failure

Shelby Tube

Shear Strength by Penetrometer Test

Logged by: AN Checked by: DW

Shear Strength by Vane Test



LOG OF BOREHOLE OTT-22012013-A0 LOGS AUGUST 25 2022.GPJ TROW OTTAWA.GDT 8/31/22

- NOTES:
- Borehole data requires interpretation by EXP before use by others
  - Borehole backfilled upon completion of drilling.
  - Field work supervised by an EXP representative.
  - See Notes on Sample Descriptions
  - Log to be read with EXP Report OTT-22012013-A0

| WATER LEVEL RECORDS |                 |                  |
|---------------------|-----------------|------------------|
| Date                | Water Level (m) | Hole Open To (m) |
| Upon Completion     | 3.4             | Open             |

| CORE DRILLING RECORD |           |        |       |
|----------------------|-----------|--------|-------|
| Run No.              | Depth (m) | % Rec. | RQD % |
|                      |           |        |       |



# Log of Borehole BH-06



Project No: OTT-22012013-A0

Figure No. 8

Project: Proposed New Riverside South Catholic Elementary School

Page. 1 of 1

Location: Brian Good Avenue and Solarium Avenue, Ottawa, ON

Date Drilled: July 18, 2022

Split Spoon Sample

Combustible Vapour Reading

Drill Type: CME-75 Track Mounted Drill Rig

Auger Sample

Natural Moisture Content

SPT (N) Value

Atterberg Limits

Datum: Geodetic Elevation

Dynamic Cone Test

Undrained Triaxial at % Strain at Failure

Shelby Tube

Shear Strength by Penetrometer Test

Logged by: AN Checked by: DW

Shear Strength by Vane Test

| GWL | SOIL DESCRIPTION  | Geodetic Elevation m | Depth | Standard Penetration Test N Value |    |    |    | Combustible Vapour Reading (ppm)                              |     |     | Natural Unit Wt. kN/m <sup>3</sup> |
|-----|---|----------------------|-------|-----------------------------------|----|----|----|---|-----|-----|------------------------------------|
|     |   |                      |       | Shear Strength kPa                |    |    |    | 250   | 500 | 750 |                                    |
|     |   |                      |       | 20                                | 40 | 60 | 80 | Natural Moisture Content %<br>Atterberg Limits (% Dry Weight) |     |     |                                    |
|     | <b>FILL</b><br>Silty sand, trace to some clay, with roots and rootlets, brown, moist, (very loose to loose) | 91.68                | 0     |                                   |    |    |    |   |     |     | SS1                                |
|     | Metal wire fragment at 1.3 m depth  |                      | 0.8   |                                   |    |    |    |   |     |     | SS2<br>20.8                        |
|     | <b>CLAY</b><br>High plasticity, brown to grey, moist, (very stiff)  | 89.9                 | 1.4   |                                   |    |    |    |   |     |     | SS3<br>20.1                        |
|     |   |                      | 2.0   |                                   |    |    |    |   |     |     | SS4                                |
|     |   |                      | 2.4   |                                   |    |    |    |   |     |     | SS5                                |
|     | <b>GLACIAL TILL</b><br>Silty sand with gravel, cobbles and boulders, grey, wet, (compact to very dense)     | 87.9                 | 3.0   |                                   |    |    |    |   |     |     | SS6                                |
|     |   |                      | 3.6   |                                   |    |    |    |   |     |     | SS7                                |
|     |   |                      | 4.2   |                                   |    |    |    |   |     |     | SS8                                |
|     | <b>Borehole Terminated at 5.9 m Depth</b>   | 85.8                 | 5.9   |                                   |    |    |    |   |     |     |                                    |

LOG OF BOREHOLE OTT-22012013-A0 LOGS AUGUST 25 2022.GPJ TROW OTTAWA.GDT 8/31/22

- NOTES:
- Borehole data requires interpretation by EXP before use by others
  - Borehole backfilled upon completion of drilling.
  - Field work supervised by an EXP representative.
  - See Notes on Sample Descriptions
  - Log to be read with EXP Report OTT-22012013-A0

| WATER LEVEL RECORDS |                 |                  |
|---------------------|-----------------|------------------|
| Date                | Water Level (m) | Hole Open To (m) |
| Upon Completion     | Dry             | Open             |

| CORE DRILLING RECORD |           |        |       |
|----------------------|-----------|--------|-------|
| Run No.              | Depth (m) | % Rec. | RQD % |
|                      |           |        |       |

# Log of Borehole BH-07



Project No: OTT-22012013-A0

Figure No. 9

Project: Proposed New Riverside South Catholic Elementary School

Page. 1 of 1

Location: Brian Good Avenue and Solarium Avenue, Ottawa, ON

Date Drilled: July 15, 2022

Split Spoon Sample

Combustible Vapour Reading

Drill Type: CME-75 Track Mounted Drill Rig

Auger Sample

Natural Moisture Content

SPT (N) Value

Atterberg Limits

Datum: Geodetic Elevation

Dynamic Cone Test


Undrained Triaxial at % Strain at Failure

Shelby Tube

Shear Strength by Penetrometer Test

Logged by: AN Checked by: DW

Shear Strength by Vane Test



LOG OF BOREHOLE OTT-22012013-A0 LOGS AUGUST 25 2022.GPJ TROW OTTAWA.GDT 8/31/22

- NOTES:
- Borehole data requires interpretation by EXP before use by others
  - A 19 mm diameter standpipe installed as shown.
  - Field work supervised by an EXP representative.
  - See Notes on Sample Descriptions
  - Log to be read with EXP Report OTT-22012013-A0

| WATER LEVEL RECORDS             |                 |                  |
|---------------------------------|-----------------|------------------|
| Date                            | Water Level (m) | Hole Open To (m) |
| Upon Completion August 22, 2022 | Dry             | Open             |
|                                 | 3.0             |                  |

| CORE DRILLING RECORD |           |        |       |
|----------------------|-----------|--------|-------|
| Run No.              | Depth (m) | % Rec. | RQD % |
|                      |           |        |       |

# Log of Borehole BH-08



Project No: OTT-22012013-A0

Figure No. 10

Project: Proposed New Riverside South Catholic Elementary School

Page. 1 of 1

Location: Brian Good Avenue and Solarium Avenue, Ottawa, ON

Date Drilled: July 15, 2022

Split Spoon Sample

Combustible Vapour Reading

Drill Type: CME-75 Track Mounted Drill Rig

Auger Sample

Natural Moisture Content

SPT (N) Value

Atterberg Limits

Datum: Geodetic Elevation

Dynamic Cone Test

Undrained Triaxial at % Strain at Failure

Shelby Tube

Shear Strength by Penetrometer Test

Logged by: AN Checked by: DW

Shear Strength by Vane Test

| GWL | SOIL TYPE | SOIL DESCRIPTION   | Geodetic Elevation m | Depth | Standard Penetration Test N Value |    |    |    | Combustible Vapour Reading (ppm)                           |     |     | Natural Unit Wt. kN/m <sup>3</sup> |
|-----|-----------|--|----------------------|-------|-----------------------------------|----|----|----|--|-----|-----|------------------------------------|
|     |           |  |                      |       | Shear Strength kPa                |    |    |    | 250  | 500 | 750 |                                    |
|     |           |  |                      |       | 20                                | 40 | 60 | 80 | Natural Moisture Content % Atterberg Limits (% Dry Weight) |     |     |                                    |
|     |           | <b>FILL</b><br>Sandy silt, with gravel, trace clay and rootlets, brown, moist, (very loose)          | 91.48                | 0     |                                   |    |    |    |  |     |     | SS1                                |
|     |           | <b>SILTY CLAY</b><br>Trace sand, with silt partings, brown, moist, (soft to stiff)                   | 90.7                 | 1     |                                   |    |    |    |  |     |     | SS2<br>18.2                        |
|     |           | <b>SILTY CLAY</b><br>With silty sand seams, grey, wet, (stiff)                                       | 89.3                 | 2     |                                   |    |    |    |  |     |     | SS3                                |
|     |           | <b>SILTY CLAY</b><br>With silty sand seams, grey, wet, (stiff)                                       | 88.5                 | 3     |                                   |    |    |    |  |     |     | SS4                                |
|     |           | <b>CLAYEY SILT</b><br>With sand and shell fragments, low plasticity, grey, wet, (firm to very stiff) | 88.5                 | 3     | 62 kPa<br>s=7.4                   |    |    |    |  |     |     | SS5                                |
|     |           |  |                      | 4     | >120 kPa                          |    |    |    |  |     |     | SS6                                |
|     |           |  |                      | 5     | 48 kPa<br>s=6.7                   |    |    |    |  |     |     | SS7                                |
|     |           |  |                      | 6     | 67 kPa<br>s=5.6                   |    |    |    |  |     |     | SS8                                |
|     |           | <b>SILTY CLAY</b><br>Grey, moist, (very stiff)   | 86.0                 | 5     |                                   |    |    |    |  |     |     |                                    |
|     |           |  |                      | 6     | 101 kPa<br>s=3.5                  |    |    |    |  |     |     |                                    |
|     |           | <b>Borehole Terminated at 6.1 m Depth</b>  | 85.4                 | 6     |                                   |    |    |    |  |     |     |                                    |

LOG OF BOREHOLE OTT-22012013-A0 LOGS AUGUST 25 2022.GPJ TROW OTTAWA.GDT 8/31/22

- NOTES:
- Borehole data requires interpretation by EXP before use by others
  - Borehole backfilled upon completion of drilling.
  - Field work supervised by an EXP representative.
  - See Notes on Sample Descriptions
  - Log to be read with EXP Report OTT-22012013-A0

| WATER LEVEL RECORDS |                 |                  |
|---------------------|-----------------|------------------|
| Date                | Water Level (m) | Hole Open To (m) |
| Upon Completion     | 1.5             | Open             |

| CORE DRILLING RECORD |           |        |       |
|----------------------|-----------|--------|-------|
| Run No.              | Depth (m) | % Rec. | RQD % |
|                      |           |        |       |

# Log of Borehole BH-09



Project No: OTT-22012013-A0

Figure No. 11

Project: Proposed New Riverside South Catholic Elementary School

Page. 1 of 1

Location: Brian Good Avenue and Solarium Avenue, Ottawa, ON

Date Drilled: July 14, 2022

Split Spoon Sample

Combustible Vapour Reading

Drill Type: CME-75 Track Mounted Drill Rig

Auger Sample

Natural Moisture Content

SPT (N) Value

Atterberg Limits

Datum: Geodetic Elevation

Dynamic Cone Test

Undrained Triaxial at


Shebby Tube

% Strain at Failure

Logged by: AN Checked by: DW

Shear Strength by Vane Test

Shear Strength by Penetrometer Test



LOG OF BOREHOLE OTT-22012013-A0 LOGS AUGUST 25 2022.GPJ TROW OTTAWA.GDT 8/31/22

- NOTES:
- Borehole data requires interpretation by EXP before use by others
  - A 19 mm diameter standpipe installed as shown.
  - Field work supervised by an EXP representative.
  - See Notes on Sample Descriptions
  - Log to be read with EXP Report OTT-22012013-A0

| WATER LEVEL RECORDS |                 |                  |
|---------------------|-----------------|------------------|
| Date                | Water Level (m) | Hole Open To (m) |
| Upon Completion     | 3.7             | Open             |
| August 22, 2022     | 2.8             |                  |

| CORE DRILLING RECORD |           |        |       |
|----------------------|-----------|--------|-------|
| Run No.              | Depth (m) | % Rec. | RQD % |
|                      |           |        |       |

# Log of Borehole BH-10



Project No: OTT-22012013-A0

Figure No. 12

Project: Proposed New Riverside South Catholic Elementary School

Page. 1 of 1

Location: Brian Good Avenue and Solarium Avenue, Ottawa, ON

Date Drilled: July 14, 2022

Split Spoon Sample

Combustible Vapour Reading

Drill Type: CME-75 Track Mounted Drill Rig

Auger Sample

Natural Moisture Content

SPT (N) Value

Atterberg Limits

Datum: Geodetic Elevation

Dynamic Cone Test

Undrained Triaxial at % Strain at Failure

Shelby Tube

Shear Strength by Penetrometer Test

Logged by: AN Checked by: DW

Shear Strength by Vane Test

| G<br>W<br>L | S<br>O<br>I<br>L<br>D<br>E<br>S<br>C<br>R<br>I<br>P<br>T<br>I<br>O<br>N   | Geodetic Elevation<br>m | D<br>e<br>p<br>t<br>h<br>m | Standard Penetration Test N Value |    |    |    | Combustible Vapour Reading (ppm)                              |     |     | Natural Unit Wt.<br>kN/m <sup>3</sup> |             |
|-------------|---|-------------------------|----------------------------|-----------------------------------|----|----|----|---|-----|-----|---------------------------------------|-------------|
|             |   |                         |                            | Shear Strength kPa                |    |    |    | 250   | 500 | 750 |                                       |             |
|             |   |                         |                            | 20                                | 40 | 60 | 80 | Natural Moisture Content %<br>Atterberg Limits (% Dry Weight) |     |     |                                       |             |
| 50          | 100   | 150                     | 200                        | 20                                | 40 | 60 |    |   |     |     |                                       |             |
|             | <b>FILL</b><br>Silty sand, with clay pockets, gravel, roots, rootlets, topsoil pockets, brown, moist, (very loose to loose) | 91.77                   | 0                          |                                   |    |    |    |   |     |     |                                       | SS1         |
|             |   |                         | 1                          |                                   |    |    |    |   |     |     |                                       | SS2<br>20.4 |
|             | <b>SILTY CLAY</b><br>Brown, moist, (very stiff)   | 90.3                    | 2                          |                                   |    |    |    |   |     |     |                                       | SS3         |
|             | Silty sand seam at 1.5 m depth  |                         | 2                          |                                   |    |    |    |   |     |     |                                       | SS4<br>17.9 |
|             |   |                         | 3                          |                                   |    |    |    |   |     |     |                                       | SS5         |
|             | <b>CLAYEY SILT</b><br>Low plasticity, grey, wet, (stiff)  | 88.1                    | 4                          |                                   |    |    |    |   |     |     |                                       | SS6         |
|             |   |                         | 5                          |                                   |    |    |    |   |     |     |                                       | SS7         |
|             | <b>GLACIAL TILL</b><br>Silty sand with gravel, cobbles and boulders, grey, wet, (compact to dense)                          | 87.1                    | 5                          |                                   |    |    |    |   |     |     |                                       | SS8         |
|             | <b>Borehole Terminated at 5.9 m Depth</b>   | 85.9                    |                            |                                   |    |    |    |   |     |     |                                       |             |

LOG OF BOREHOLE OTT-22012013-A0 LOGS AUGUST 25 2022.GPJ TROW OTTAWA.GDT 8/31/22

- NOTES:
- Borehole data requires interpretation by EXP before use by others
  - Borehole backfilled upon completion of drilling.
  - Field work supervised by an EXP representative.
  - See Notes on Sample Descriptions
  - Log to be read with EXP Report OTT-22012013-A0

| WATER LEVEL RECORDS |                 |                  |
|---------------------|-----------------|------------------|
| Date                | Water Level (m) | Hole Open To (m) |
| Upon Completion     | 4.3             | Open             |

| CORE DRILLING RECORD |           |        |       |
|----------------------|-----------|--------|-------|
| Run No.              | Depth (m) | % Rec. | RQD % |
|                      |           |        |       |


# Log of Borehole BH-11



Project No: OTT-22012013-A0  
 Project: Proposed New Riverside South Catholic Elementary School  
 Location: Brian Good Avenue and Solarium Avenue, Ottawa, ON  
 Date Drilled: July 14, 2022  
 Drill Type: CME-75 Track Mounted Drill Rig  
 Datum: Geodetic Elevation  
 Logged by: AN Checked by: DW

Figure No. 13  
 Page. 1 of 1

- |                             |                                     |   |                                     |
|-----------------------------|-------------------------------------|---|-------------------------------------|
| Split Spoon Sample          | <input checked="" type="checkbox"/> | Combustible Vapour Reading                | <input type="checkbox"/>            |
| Auger Sample                | <input type="checkbox"/>            | Natural Moisture Content                  | <input checked="" type="checkbox"/> |
| SPT (N) Value               | <input type="checkbox"/>            | Atterberg Limits                          | <input type="checkbox"/>            |
| Dynamic Cone Test           | <input type="checkbox"/>            | Undrained Triaxial at % Strain at Failure | <input type="checkbox"/>            |
| Shelby Tube                 | <input type="checkbox"/>            | Shear Strength by Penetrometer Test       | <input type="checkbox"/>            |
| Shear Strength by Vane Test | <input type="checkbox"/>            |   |                                     |



LOG OF BOREHOLE OTT-22012013-A0 LOGS AUGUST 25 2022.GPJ TROW OTTAWA.GDT 8/31/22

- NOTES:
- Borehole data requires interpretation by EXP before use by others
  - A 32 mm diameter monitoring well installed as shown.
  - Field work supervised by an EXP representative.
  - See Notes on Sample Descriptions
  - Log to be read with EXP Report OTT-22012013-A0

| WATER LEVEL RECORDS |                 |                  |
|---------------------|-----------------|------------------|
| Date                | Water Level (m) | Hole Open To (m) |
| Upon Completion     | 4.3             | Open             |
| August 22, 2022     | 3.6             |                  |

| CORE DRILLING RECORD |           |        |       |
|----------------------|-----------|--------|-------|
| Run No.              | Depth (m) | % Rec. | RQD % |
|                      |           |        |       |

# Log of Borehole BH-12



Project No: OTT-22012013-A0

Figure No. 14

Project: Proposed New Riverside South Catholic Elementary School

Page. 1 of 2

Location: Brian Good Avenue and Solarium Avenue, Ottawa, ON

Date Drilled: July 14, 2022

Split Spoon Sample

Combustible Vapour Reading

Drill Type: CME-75 Track Mounted Drill Rig

Auger Sample

Natural Moisture Content

SPT (N) Value

Atterberg Limits

Datum: Geodetic Elevation

Dynamic Cone Test

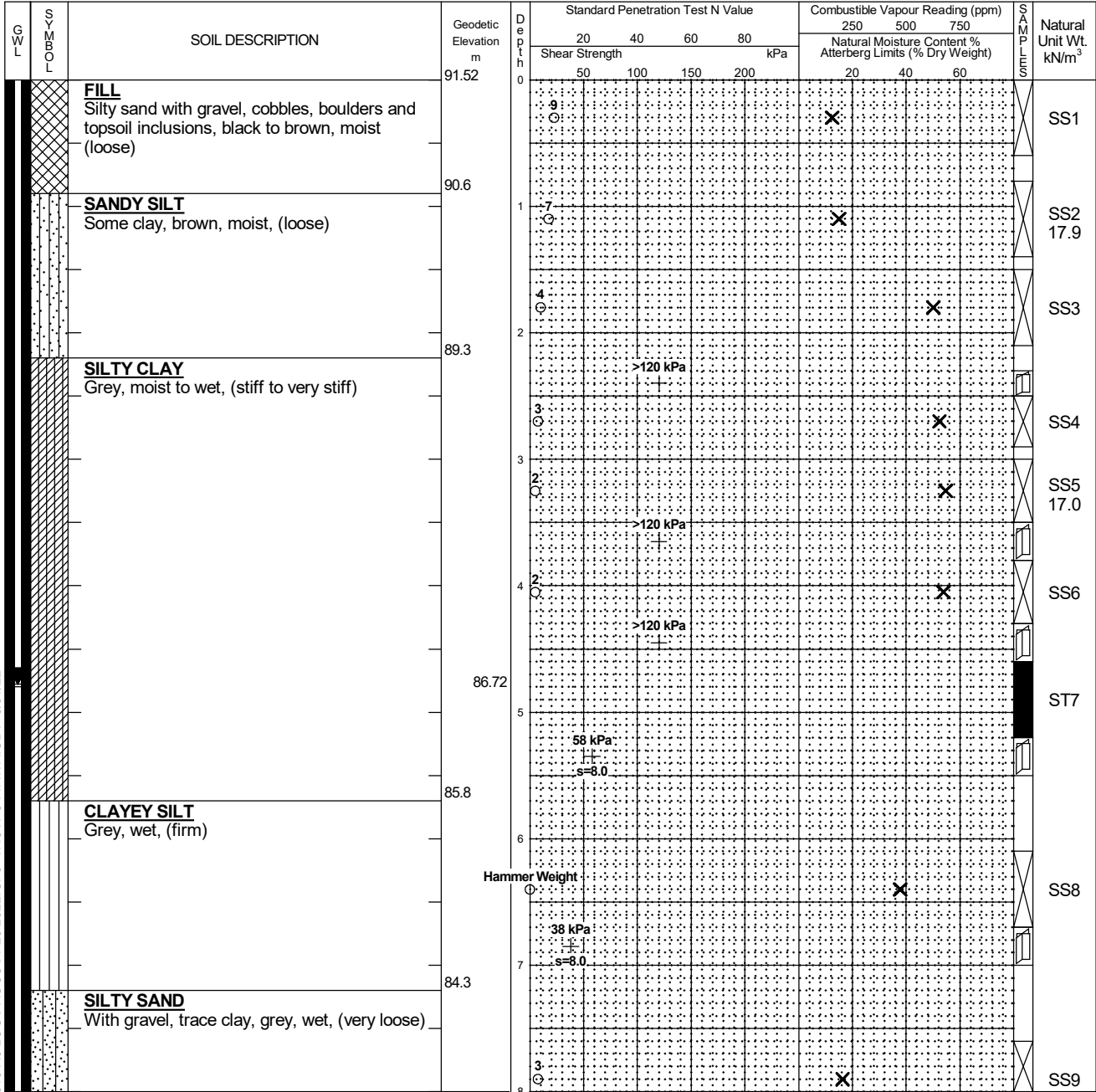
Undrained Triaxial at % Strain at Failure

Shelby Tube

Shear Strength by Penetrometer Test

Logged by: AN Checked by: DW

Shear Strength by Vane Test



LOG OF BOREHOLE OTT-22012013-A0 LOGS AUGUST 25 2022.GPJ TROW OTTAWA.GDT 8/31/22

NOTES:

- Borehole data requires interpretation by EXP before use by others
- A 32 mm diameter monitoring well installed as shown.
- Field work supervised by an EXP representative.
- See Notes on Sample Descriptions
- Log to be read with EXP Report OTT-22012013-A0

Continued Next Page

| WATER LEVEL RECORDS |                 |                  |
|---------------------|-----------------|------------------|
| Date                | Water Level (m) | Hole Open To (m) |
| Upon Completion     | 6.1             | Open             |
| August 22, 2022     | 4.8             |                  |

| CORE DRILLING RECORD |           |        |       |
|----------------------|-----------|--------|-------|
| Run No.              | Depth (m) | % Rec. | RQD % |
|                      |           |        |       |

# Log of Borehole BH-12



Project No: OTT-22012013-A0

Figure No. 14

Project: Proposed New Riverside South Catholic Elementary School

Page. 2 of 2

| L<br>S<br>G<br>L<br>O<br>B<br>Y<br>S<br>L | SOIL DESCRIPTION   | Geodetic Elevation m | Standard Penetration Test N Value |    |    |    | Combustible Vapour Reading (ppm)                           |     |      | Natural Unit Wt. kN/m <sup>3</sup> |
|---|--|----------------------|-----------------------------------|----|----|----|--|-----|------|------------------------------------|
|   |  |                      | Shear Strength kPa                |    |    |    | Natural Moisture Content % Atterberg Limits (% Dry Weight) |     |      |                                    |
|   |  |                      | 20                                | 40 | 60 | 80 | 250  | 500 | 750  |                                    |
|   | <b>SILTY SAND</b><br>With gravel, trace clay, grey, wet, (very loose)<br><i>(continued)</i>                        | 83.52                |                                   |    |    |    |  |     |      |                                    |
|   | <b>GLACIAL TILL</b><br>Silty sand with gravel, cobbles and boulders, grey, wet, (compact to dense)                 | 82.8                 |                                   |    |    |    |  |     | SS10 |                                    |
|   | Silty sand heaving up into the augers from 7.6 m to 9.1 m depths<br>Difficult augering from 9.8 m to 11.6 m depths |                      |                                   |    |    |    |  |     | SS11 |                                    |
|   |  |                      |                                   |    |    |    |  |     | SS12 |                                    |
|   | Difficult augering from 12.5 m to 13.4 m depths  | 78.1                 |                                   |    |    |    |  |     |      |                                    |
|   | <b>Auger Refusal at 13.4 m Depth</b>   |                      |                                   |    |    |    |  |     |      |                                    |

LOG OF BOREHOLE OTT-22012013-A0 LOGS AUGUST 25 2022.GPJ TROW OTTAWA.GDT 8/31/22

- NOTES:**
- Borehole data requires interpretation by EXP before use by others
  - A 32 mm diameter monitoring well installed as shown.
  - Field work supervised by an EXP representative.
  - See Notes on Sample Descriptions
  - Log to be read with EXP Report OTT-22012013-A0

| WATER LEVEL RECORDS |                 |                  |
|---------------------|-----------------|------------------|
| Date                | Water Level (m) | Hole Open To (m) |
| Upon Completion     | 6.1             | Open             |
| August 22, 2022     | 4.8             |                  |

| CORE DRILLING RECORD |           |        |       |
|----------------------|-----------|--------|-------|
| Run No.              | Depth (m) | % Rec. | RQD % |
|                      |           |        |       |



# Log of Borehole BH-13



Project No: OTT-22012013-A0  
 Project: Proposed New Riverside South Catholic Elementary School  
 Location: Brian Good Avenue and Solarium Avenue, Ottawa, ON  
 Date Drilled: July 19, 2022  
 Drill Type: CME-75 Track Mounted Drill Rig  
 Datum: Geodetic Elevation  
 Logged by: AN Checked by: DW

Figure No. 15  
 Page. 1 of 1

Split Spoon Sample  Combustible Vapour Reading   
 Auger Sample  Natural Moisture Content   
 SPT (N) Value  Atterberg Limits   
 Dynamic Cone Test  Undrained Triaxial at % Strain at Failure   
 Shelby Tube  Shear Strength by Penetrometer Test   
 Shear Strength by Vane Test

| GWL | SOIL | SOIL DESCRIPTION  | Geodetic Elevation<br>m | Depth<br>m | Standard Penetration Test N Value |    |    |         | Combustible Vapour Reading (ppm)                              |     |     | Natural Unit Wt. kN/m <sup>3</sup> |             |
|-----|------|---|-------------------------|------------|-----------------------------------|----|----|---------|---|-----|-----|------------------------------------|-------------|
|     |      |   |                         |            | Shear Strength kPa                |    |    |         | 250   | 500 | 750 |                                    |             |
|     |      |   |                         |            | 20                                | 40 | 60 | 80      | Natural Moisture Content %<br>Atterberg Limits (% Dry Weight) |     |     |                                    |             |
|     | X    | <b>FILL</b><br>Silty clay, some sand, with rootlets, grey, moist (very loose) | 91.33                   | 0          |                                   |    |    |         |   | X   |     |                                    | SS1         |
|     | X    | <b>SILTY CLAY</b><br>Brown to grey, moist, (very stiff)                       | 90.6                    | 0.6        |                                   |    |    | 144 kPa |   | X   |     |                                    | 17.4<br>SS2 |
|     | X    | <b>CLAYEY SILT</b><br>Shell fragments, grey, wet, (very stiff)                | 89.8                    | 1.4        |                                   |    |    | 120 kPa |   | X   |     |                                    | SS3<br>16.9 |
|     | X    |   |                         | 2.0        |                                   |    |    |         |   | X   |     |                                    | SS4         |
|     | X    |   |                         | 3.0        |                                   |    |    |         |   | X   |     |                                    | SS5         |
|     | X    |   |                         | 4.0        |                                   |    |    |         |   | X   |     |                                    | SS6         |
|     |      | <b>Borehole Terminated at 4.6 m Depth</b>                                     | 86.7                    | 4.6        |                                   |    |    |         |   |     |     |                                    |             |

LOG OF BOREHOLE OTT-22012013-A0 LOGS AUGUST 25 2022.GPJ TROW OTTAWA.GDT 8/31/22

**NOTES:**  
 1. Borehole data requires interpretation by EXP before use by others  
 2. Borehole backfilled upon completion of drilling.  
 3. Field work supervised by an EXP representative.  
 4. See Notes on Sample Descriptions  
 5. Log to be read with EXP Report OTT-22012013-A0

| WATER LEVEL RECORDS |                 |                  |
|---------------------|-----------------|------------------|
| Date                | Water Level (m) | Hole Open To (m) |
| Upon Completion     | 2.1             | Open             |

| CORE DRILLING RECORD |           |        |       |
|----------------------|-----------|--------|-------|
| Run No.              | Depth (m) | % Rec. | RQD % |
|                      |           |        |       |

# Log of Borehole BH-14



Project No: OTT-22012013-A0

Figure No. 16

Project: Proposed New Riverside South Catholic Elementary School

Page. 1 of 1

Location: Brian Good Avenue and Solarium Avenue, Ottawa, ON

Date Drilled: July 19, 2022

Split Spoon Sample

Combustible Vapour Reading

Drill Type: CME-75 Track Mounted Drill Rig

Auger Sample

Natural Moisture Content

SPT (N) Value

Atterberg Limits

Datum: Geodetic Elevation

Dynamic Cone Test


Undrained Triaxial at % Strain at Failure

Shebby Tube

Shear Strength by Penetrometer Test

Logged by: AN Checked by: DW

Shear Strength by Vane Test



LOG OF BOREHOLE OTT-22012013-A0 LOGS AUGUST 25 2022.GPJ TROW OTTAWA.GDT 8/31/22

- NOTES:
- Borehole data requires interpretation by EXP before use by others
  - Borehole backfilled upon completion of drilling.
  - Field work supervised by an EXP representative.
  - See Notes on Sample Descriptions
  - Log to be read with EXP Report OTT-22012013-A0

| WATER LEVEL RECORDS |                 |                  |
|---------------------|-----------------|------------------|
| Date                | Water Level (m) | Hole Open To (m) |
| Upon Completion     | 2.7             | Open             |

| CORE DRILLING RECORD |           |        |       |
|----------------------|-----------|--------|-------|
| Run No.              | Depth (m) | % Rec. | RQD % |
|                      |           |        |       |

# Log of Borehole BH-15



Project No: OTT-22012013-A0

Figure No. 17

Project: Proposed New Riverside South Catholic Elementary School

Page. 1 of 1

Location: Brian Good Avenue and Solarium Avenue, Ottawa, ON

Date Drilled: July 19, 2022

Split Spoon Sample

Combustible Vapour Reading

Drill Type: CME-75 Track Mounted Drill Rig

Auger Sample

Natural Moisture Content

SPT (N) Value

Atterberg Limits

Datum: Geodetic Elevation

Dynamic Cone Test

Undrained Triaxial at % Strain at Failure

Shebby Tube

Shear Strength by Penetrometer Test

Logged by: AN Checked by: DW

Shear Strength by Vane Test

| GWL | SOIL TYPE | SOIL DESCRIPTION  | Geodetic Elevation m | Depth | Standard Penetration Test N Value |    |    |    | Combustible Vapour Reading (ppm)                           |     |     | Natural Unit Wt. kN/m <sup>3</sup> |
|-----|-----------|---|----------------------|-------|-----------------------------------|----|----|----|--|-----|-----|------------------------------------|
|     |           |   |                      |       | Shear Strength kPa                |    |    |    | Natural Moisture Content % Atterberg Limits (% Dry Weight) |     |     |                                    |
|     |           |   |                      |       | 20                                | 40 | 60 | 80 | 250  | 500 | 750 |                                    |
|     |           | <b>FILL</b><br>Sandy silt, with rootlets, brown, moist, (very loose to loose) | 91.25                | 0     |                                   |    |    |    |  |     |     |                                    |
|     |           |   |                      | 3     |                                   |    |    |    | X  |     |     | SS1                                |
|     |           |   |                      | 4     |                                   |    |    |    |  |     |     | SS2<br>20.5                        |
|     |           | <b>SILTY CLAY</b><br>Brown, moist, (very soft)                                | 90.2                 | 1     |                                   |    |    |    |  |     |     |                                    |
|     |           |   |                      | 2     |                                   |    |    |    | X  |     |     | SS3<br>17.3                        |
|     |           | <b>CLAYEY SANDY SILT</b><br>Brown, moist, (very loose/very soft)              | 89.3                 | 2     |                                   |    |    |    |  |     |     |                                    |
|     |           |   |                      | 1     |                                   |    |    |    | X  |     |     | SS4                                |
|     |           | <b>SILTY CLAY</b><br>Grey, wet, (very soft)                                   | 88.4                 | 3     |                                   |    |    |    |  |     |     |                                    |
|     |           |   |                      | 1     |                                   |    |    |    | X  |     |     | SS5                                |
|     |           |   |                      | 2     |                                   |    |    |    |  |     | X   | SS6                                |
|     |           | <b>Borehole Terminated at 4.6 m Depth</b>                                     | 86.7                 | 4     |                                   |    |    |    |  |     |     |                                    |

LOG OF BOREHOLE OTT-22012013-A0 LOGS AUGUST 25 2022.GPJ TROW OTTAWA.GDT 8/31/22

- NOTES:
- Borehole data requires interpretation by EXP before use by others
  - Borehole backfilled upon completion of drilling.
  - Field work supervised by an EXP representative.
  - See Notes on Sample Descriptions
  - Log to be read with EXP Report OTT-22012013-A0

| WATER LEVEL RECORDS |                 |                  |
|---------------------|-----------------|------------------|
| Date                | Water Level (m) | Hole Open To (m) |
| Upon Completion     | 3.0             | Open             |

| CORE DRILLING RECORD |           |        |       |
|----------------------|-----------|--------|-------|
| Run No.              | Depth (m) | % Rec. | RQD % |
|                      |           |        |       |

# Log of Borehole BH-16



Project No: OTT-22012013-A0

Figure No. 18

Project: Proposed New Riverside South Catholic Elementary School

Page. 1 of 1

Location: Brian Good Avenue and Solarium Avenue, Ottawa, ON

Date Drilled: July 19, 2022

Split Spoon Sample

Combustible Vapour Reading

Drill Type: CME-75 Track Mounted Drill Rig

Auger Sample

Natural Moisture Content

SPT (N) Value

Atterberg Limits

Datum: Geodetic Elevation

Dynamic Cone Test

Undrained Triaxial at

Shebby Tube

% Strain at Failure

Logged by: AN Checked by: DW

Shear Strength by Vane Test

Shear Strength by Penetrometer Test

| G<br>W<br>L | S<br>O<br>I<br>L<br>D<br>E<br>S<br>C<br>R<br>I<br>P<br>T<br>I<br>O<br>N          | Geodetic<br>Elevation<br>m | D<br>e<br>p<br>t<br>h | Standard Penetration Test N Value |    |    |    | Combustible Vapour Reading (ppm)                              |     |     | Natural<br>Unit Wt.<br>kN/m <sup>3</sup> |
|-------------|--|----------------------------|-----------------------|-----------------------------------|----|----|----|---|-----|-----|--|
|             |  |                            |                       | Shear Strength kPa                |    |    |    | 250   | 500 | 750 |  |
|             |  |                            |                       | 20                                | 40 | 60 | 80 | Natural Moisture Content %<br>Atterberg Limits (% Dry Weight) |     |     |  |
| 50          | 100  | 150                        | 200                   | 20                                | 40 | 60 |    |   |     |     |  |
|             | <b>FILL</b><br>Silty sand, trace clay, with rootlets, dark brown, moist, (loose) | 91.23                      | 0                     |                                   |    |    |    |   |     |     | SS1                                      |
|             | <b>TOPSOIL</b> ~ 200 mm thick  | 90.5                       |                       |                                   |    |    |    |   |     |     | SS2                                      |
|             | <b>CLAYEY SILT</b><br>Trace sand, brown, moist, (very soft to soft)              | 90.3                       | 1                     |                                   |    |    |    |   |     |     | 20.1                                     |
|             |  |                            |                       |                                   |    |    |    |   |     |     | SS3                                      |
|             |  |                            | 2                     |                                   |    |    |    |   |     |     | 18.3                                     |
|             |  |                            |                       |                                   |    |    |    |   |     |     | SS4                                      |
|             |  | 88.3                       | 3                     |                                   |    |    |    |   |     |     |  |
|             | <b>SILTY CLAY</b><br>Grey to dark grey, wet, (very soft)                         |                            |                       |                                   |    |    |    |   |     |     | SS5                                      |
|             |  |                            |                       |                                   |    |    |    |   |     |     |  |
|             |  |                            | 4                     |                                   |    |    |    |   |     |     | SS6                                      |
|             |  | 86.6                       |                       |                                   |    |    |    |   |     |     |  |
|             | <b>Borehole Terminated at 4.6 m Depth</b>  |                            |                       |                                   |    |    |    |   |     |     |  |

LOG OF BOREHOLE OTT-22012013-A0 LOGS AUGUST 25 2022.GPJ TROW OTTAWA.GDT 8/31/22

- NOTES:
- Borehole data requires interpretation by EXP before use by others
  - Borehole backfilled upon completion of drilling.
  - Field work supervised by an EXP representative.
  - See Notes on Sample Descriptions
  - Log to be read with EXP Report OTT-22012013-A0

| WATER LEVEL RECORDS |                 |                  |
|---------------------|-----------------|------------------|
| Date                | Water Level (m) | Hole Open To (m) |
| Upon Completion     | 3.0             | Open             |

| CORE DRILLING RECORD |           |        |       |
|----------------------|-----------|--------|-------|
| Run No.              | Depth (m) | % Rec. | RQD % |
|                      |           |        |       |

# Log of Test Pit TP-01



Project No: OTT-22012013-A0

Figure No. 19

Project: Proposed New Riverside South Catholic Elementary School

Page. 1 of 1

Location: Brian Good Avenue and Solarium Avenue, Ottawa, ON

Date Drilled: August 10, 2022

Split Spoon Sample

Combustible Vapour Reading

Drill Type: Excavator

Auger Sample

Natural Moisture Content

SPT (N) Value

Atterberg Limits

Datum: Geodetic Elevation

Dynamic Cone Test

Undrained Triaxial at % Strain at Failure

Sheby Tube

Shear Strength by Penetrometer Test

Logged by: GC Checked by: DW

Shear Strength by Vane Test

| G<br>W<br>L | S<br>O<br>B<br>Y<br>L | SOIL DESCRIPTION   | Geodetic Elevation<br>m | D<br>e<br>p<br>t<br>h | Standard Penetration Test N Value |    |    |    | Combustible Vapour Reading (ppm)                              |     |     | Natural Unit Wt.<br>kN/m <sup>3</sup> |
|-------------|-----------------------|--|-------------------------|-----------------------|-----------------------------------|----|----|----|---|-----|-----|---------------------------------------|
|             |                       |  |                         |                       | Shear Strength kPa                |    |    |    | 250   | 500 | 750 |                                       |
|             |                       |  |                         |                       | 20                                | 40 | 60 | 80 | Natural Moisture Content %<br>Atterberg Limits (% Dry Weight) |     |     |                                       |
|             |                       | <b>FILL</b><br>Sandy silt, with gravel, cobbles, topsoil inclusions and rootlets, brown, moist | 91.07                   | 0                     |                                   |    |    |    |   |     |     |                                       |
|             |                       | <b>TOPSOIL</b> ~ 200 mm thick  | 90.4                    |                       |                                   |    |    |    |   |     |     |                                       |
|             |                       | <b>SANDY CLAYEY SILT</b><br>Brown, moist   | 90.2                    | 1                     |                                   |    |    |    |   |     |     |                                       |
|             |                       | <b>SILTY CLAY</b><br>Brown to grey, moist  | 89.6                    |                       |                                   |    |    |    |   | X   |     | GS1                                   |
|             |                       | <b>Test Pit Terminated at 2.2 m Depth</b>  | 88.9                    | 2                     |                                   |    |    |    |   |     | X   | GS2                                   |

LOG OF TEST PIT OTT-22012013-A0 LOGS AUGUST 25 2022.GPJ TROW OTTAWA.GDT 8/31/22

- NOTES:
- Borehole/Test Pit data requires Interpretation by exp. before use by others
  - Testpit backfilled upon completion of excavation.
  - Field work supervised by an EXP representative.
  - See Notes on Sample Descriptions
  - This Figure is to read with exp. Services Inc. report OTT-22012013-A0

| WATER LEVEL RECORDS |                 |                  |
|---------------------|-----------------|------------------|
| Elapsed Time        | Water Level (m) | Hole Open To (m) |
| Upon Completion     | Dry             |                  |

| CORE DRILLING RECORD |           |        |       |
|----------------------|-----------|--------|-------|
| Run No.              | Depth (m) | % Rec. | RQD % |
|                      |           |        |       |

# Log of Test Pit TP-02



Project No: OTT-22012013-A0

Figure No. 20

Project: Proposed New Riverside South Catholic Elementary School

Page. 1 of 1

Location: Brian Good Avenue and Solarium Avenue, Ottawa, ON

Date Drilled: August 10, 2022

Split Spoon Sample

Combustible Vapour Reading

Drill Type: Excavator

Auger Sample

Natural Moisture Content

SPT (N) Value

Atterberg Limits

Datum: Geodetic Elevation

Dynamic Cone Test

Undrained Triaxial at % Strain at Failure

Shebby Tube

Shear Strength by Penetrometer Test

Logged by: GC Checked by: DW

Shear Strength by Vane Test

| G<br>W<br>L | S<br>O<br>B<br>Y<br>L | SOIL DESCRIPTION   | Geodetic<br>Elevation<br>m | D<br>e<br>p<br>t<br>h | Standard Penetration Test N Value |    |    |    | Combustible Vapour Reading (ppm)                              |     |     | Natural<br>Unit Wt.<br>kN/m <sup>3</sup> |
|-------------|-----------------------|--|----------------------------|-----------------------|-----------------------------------|----|----|----|---|-----|-----|--|
|             |                       |  |                            |                       | Shear Strength kPa                |    |    |    | 250   | 500 | 750 |  |
|             |                       |  |                            |                       | 20                                | 40 | 60 | 80 | Natural Moisture Content %<br>Atterberg Limits (% Dry Weight) |     |     |  |
|             |                       | <b>FILL</b><br>Sand silt to silty sand, with rootlets, and cobbles, brown, moist | 91.45                      | 0                     |                                   |    |    |    |   |     |     |  |
|             |                       | <b>TOPSOIL</b> ~ 400 mm thick  | 91.1                       |                       |                                   |    |    |    |   |     |     |  |
|             |                       | <b>SILTY SAND</b><br>With rootlets, brown, moist                                 | 90.7                       | 1                     |                                   |    |    |    |   |     |     |  |
|             |                       | <b>SILTY CLAY</b><br>With sand, brown, moist                                     | 90.0                       |                       |                                   |    |    |    | X   |     |     | GS1                                      |
|             |                       | <b>Test Pit Terminated at 2.1 m Depth</b>  | 89.4                       | 2                     |                                   |    |    |    |   | X   |     | GS2                                      |

LOG OF TEST PIT OTT-22012013-A0 LOGS AUGUST 25 2022.GPJ TROW OTTAWA.GDT 8/31/22

- NOTES:
- Borehole/Test Pit data requires Interpretation by exp. before use by others
  - Testpit backfilled upon completion of excavation.
  - Field work supervised by an EXP representative.
  - See Notes on Sample Descriptions
  - This Figure is to read with exp. Services Inc. report OTT-22012013-A0

| WATER LEVEL RECORDS |                 |                  |
|---------------------|-----------------|------------------|
| Elapsed Time        | Water Level (m) | Hole Open To (m) |
| Upon Completion     | Dry             |                  |

| CORE DRILLING RECORD |           |        |       |
|----------------------|-----------|--------|-------|
| Run No.              | Depth (m) | % Rec. | RQD % |
|                      |           |        |       |

# Log of Test Pit TP-03



Project No: OTT-22012013-A0

Figure No. 21

Project: Proposed New Riverside South Catholic Elementary School

Page. 1 of 1

Location: Brian Good Avenue and Solarium Avenue, Ottawa, ON

Date Drilled: August 10, 2022

Split Spoon Sample

Combustible Vapour Reading

Drill Type: Excavator

Auger Sample

Natural Moisture Content

SPT (N) Value

Atterberg Limits

Datum: Geodetic Elevation

Dynamic Cone Test

Undrained Triaxial at % Strain at Failure

Shebby Tube

Shear Strength by Penetrometer Test

Logged by: GC Checked by: DW

Shear Strength by Vane Test

| G<br>W<br>L                        | S<br>O<br>B<br>Y<br>L | SOIL DESCRIPTION                                       | Geodetic Elevation<br>m | D<br>e<br>p<br>t<br>h | Standard Penetration Test N Value |    |    |    | Combustible Vapour Reading (ppm)                              |     |     | Natural Unit Wt.<br>kN/m <sup>3</sup> |
|------------------------------------|-----------------------|--|-------------------------|-----------------------|-----------------------------------|----|----|----|---|-----|-----|---------------------------------------|
|                                    |                       |  |                         |                       | Shear Strength kPa                |    |    |    | 250   | 500 | 750 |                                       |
|                                    |                       |  |                         |                       | 20                                | 40 | 60 | 80 | Natural Moisture Content %<br>Atterberg Limits (% Dry Weight) |     |     |                                       |
|                                    |                       | <b>FILL</b><br>Sandy silt, with rootlets, brown, moist | 91.06                   | 0                     |                                   |    |    |    |   |     |     |                                       |
|                                    |                       | <b>TOPSOIL</b> ~ 400 mm thick                          | 90.7                    |                       |                                   |    |    |    |   |     |     |                                       |
|                                    |                       | <b>SANDY CLAYEY SILT</b><br>Grey, moist                | 90.3                    |                       |                                   |    |    |    |   |     |     |                                       |
|                                    |                       | <b>SILTY CLAY</b><br>Brown, moist                      | 89.7                    | 1                     |                                   |    |    |    |   | X   |     | GS1                                   |
|                                    |                       |  | 89.0                    | 2                     |                                   |    |    |    |   |     | X   | GS2                                   |
| Test Pit Terminated at 2.1 m Depth |                       |  |                         |                       |                                   |    |    |    |   |     |     |                                       |

LOG OF TEST PIT OTT-22012013-A0 LOGS AUGUST 25 2022.GPJ TROW OTTAWA.GDT 8/31/22

- NOTES:
- Borehole/Test Pit data requires Interpretation by exp. before use by others
  - Testpit backfilled upon completion of excavation.
  - Field work supervised by an EXP representative.
  - See Notes on Sample Descriptions
  - This Figure is to read with exp. Services Inc. report OTT-22012013-A0

| WATER LEVEL RECORDS |                 |                  |
|---------------------|-----------------|------------------|
| Elapsed Time        | Water Level (m) | Hole Open To (m) |
| Upon Completion     | Dry             |                  |

| CORE DRILLING RECORD |           |        |       |
|----------------------|-----------|--------|-------|
| Run No.              | Depth (m) | % Rec. | RQD % |
|                      |           |        |       |

# Log of Test Pit TP-04



Project No: OTT-22012013-A0

Figure No. 22

Project: Proposed New Riverside South Catholic Elementary School

Page. 1 of 1

Location: Brian Good Avenue and Solarium Avenue, Ottawa, ON

Date Drilled: August 10, 2022

Split Spoon Sample

Combustible Vapour Reading

Drill Type: Excavator

Auger Sample

Natural Moisture Content

SPT (N) Value

Atterberg Limits

Datum: Geodetic Elevation

Dynamic Cone Test

Undrained Triaxial at % Strain at Failure

Sheby Tube

Shear Strength by Vane Test

Shear Strength by Penetrometer Test

Logged by: GC Checked by: DW

| G<br>W<br>L | S<br>O<br>B<br>Y<br>L | SOIL DESCRIPTION  | Geodetic Elevation<br>m | D<br>e<br>p<br>t<br>h | Standard Penetration Test N Value |    |    |    | Combustible Vapour Reading (ppm)                              |     |     | Natural Unit Wt.<br>kN/m <sup>3</sup> |
|-------------|-----------------------|---|-------------------------|-----------------------|-----------------------------------|----|----|----|---|-----|-----|---------------------------------------|
|             |                       |   |                         |                       | Shear Strength kPa                |    |    |    | 250   | 500 | 750 |                                       |
|             |                       |   |                         |                       | 20                                | 40 | 60 | 80 | Natural Moisture Content %<br>Atterberg Limits (% Dry Weight) |     |     |                                       |
|             |                       | <b>FILL</b><br>Sandy silt, with rootlets, brown, moist  | 91.41                   | 0                     |                                   |    |    |    |   |     |     |                                       |
|             |                       | <b>TOPSOIL</b> ~ 400 mm thick   | 91.1                    |                       |                                   |    |    |    |   |     |     |                                       |
|             |                       | <b>FILL</b><br>Sand silt, with gravel, cobbles, boulders, rootlets and wood fragments, brown, moist | 90.7                    |                       |                                   |    |    |    |   |     |     |                                       |
|             |                       | <b>TOPSOIL</b> ~ 300 mm thick   | 90.4                    | 1                     |                                   |    |    |    |   |     |     |                                       |
|             |                       | <b>SILTY CLAY</b><br>With sand, brown, moist  | 90.1                    |                       |                                   |    |    |    |   |     |     | GS1                                   |
|             |                       | <b>SILTY CLAY</b><br>Brown, moist   | 89.7                    |                       |                                   |    |    |    |   |     |     | GS2                                   |
|             |                       | <b>Test Pit Terminated at 2.1 m Depth</b>   | 89.3                    | 2                     |                                   |    |    |    |   |     |     |                                       |

LOG OF TEST PIT OTT-22012013-A0 LOGS AUGUST 25 2022.GPJ TROW OTTAWA.GDT 8/31/22

- NOTES:
- Borehole/Test Pit data requires Interpretation by exp. before use by others
  - Testpit backfilled upon completion of excavation.
  - Field work supervised by an EXP representative.
  - See Notes on Sample Descriptions
  - This Figure is to read with exp. Services Inc. report OTT-22012013-A0

| WATER LEVEL RECORDS |                 |                  |
|---------------------|-----------------|------------------|
| Elapsed Time        | Water Level (m) | Hole Open To (m) |
| Upon Completion     | Dry             |                  |

| CORE DRILLING RECORD |           |        |       |
|----------------------|-----------|--------|-------|
| Run No.              | Depth (m) | % Rec. | RQD % |
|                      |           |        |       |



# Log of Test Pit TP-05



Project No: OTT-22012013-A0

Figure No. 23

Project: Proposed New Riverside South Catholic Elementary School

Page. 1 of 1

Location: Brian Good Avenue and Solarium Avenue, Ottawa, ON

Date Drilled: August 10, 2022

Split Spoon Sample

Combustible Vapour Reading

Drill Type: Excavator

Auger Sample

Natural Moisture Content

SPT (N) Value

Atterberg Limits

Datum: Geodetic Elevation

Dynamic Cone Test

Undrained Triaxial at % Strain at Failure

Shebby Tube

Shear Strength by Vane Test

Shear Strength by Penetrometer Test

Logged by: GC Checked by: DW

| G<br>W<br>L | S<br>O<br>B<br>Y<br>L | SOIL DESCRIPTION   | Geodetic Elevation<br>m | D<br>e<br>p<br>t<br>h | Standard Penetration Test N Value |    |    |    | Combustible Vapour Reading (ppm)                              |     |     | Natural Unit Wt.<br>kN/m <sup>3</sup> |
|-------------|-----------------------|--|-------------------------|-----------------------|-----------------------------------|----|----|----|---|-----|-----|---------------------------------------|
|             |                       |  |                         |                       | Shear Strength kPa                |    |    |    | 250   | 500 | 750 |                                       |
|             |                       |  |                         |                       | 20                                | 40 | 60 | 80 | Natural Moisture Content %<br>Atterberg Limits (% Dry Weight) |     |     |                                       |
|             |                       | <b>FILL</b><br>Sandy silt to silty sand, with rootlets, cobbles and boulders, brown, moist | 91.11                   | 0                     |                                   |    |    |    |   |     |     |                                       |
|             |                       | <b>TOPSOIL</b> ~ 200 mm thick  | 90.2                    |                       |                                   |    |    |    |   |     |     |                                       |
|             |                       | <b>SILTY CLAY</b><br>With sand, brown to grey, moist                                       | 90.0                    | 1                     |                                   |    |    |    |   |     |     |                                       |
|             |                       |  |                         |                       |                                   |    |    |    |   |     |     | GS1                                   |
|             |                       |  |                         |                       |                                   |    |    |    |   |     |     | GS2                                   |
|             |                       | <b>Test Pit Terminated at 2.2 m Depth</b>  | 88.9                    | 2                     |                                   |    |    |    |   |     |     |                                       |

LOG OF TEST PIT OTT-22012013-A0 LOGS AUGUST 25 2022.GPJ TROW OTTAWA.GDT 8/31/22

- NOTES:
- Borehole/Test Pit data requires Interpretation by exp. before use by others
  - Testpit backfilled upon completion of excavation.
  - Field work supervised by an EXP representative.
  - See Notes on Sample Descriptions
  - This Figure is to read with exp. Services Inc. report OTT-22012013-A0

| WATER LEVEL RECORDS |                 |                  |
|---------------------|-----------------|------------------|
| Elapsed Time        | Water Level (m) | Hole Open To (m) |
| Upon Completion     | Dry             |                  |

| CORE DRILLING RECORD |           |        |       |
|----------------------|-----------|--------|-------|
| Run No.              | Depth (m) | % Rec. | RQD % |
|                      |           |        |       |

# Log of Test Pit TP-06



Project No: OTT-22012013-A0

Figure No. 24

Project: Proposed New Riverside South Catholic Elementary School

Page. 1 of 1

Location: Brian Good Avenue and Solarium Avenue, Ottawa, ON

Date Drilled: August 10, 2022

Split Spoon Sample

Combustible Vapour Reading

Drill Type: Excavator

Auger Sample

Natural Moisture Content

SPT (N) Value

Atterberg Limits

Datum: Geodetic Elevation

Dynamic Cone Test

Undrained Triaxial at % Strain at Failure

Sheby Tube

Shear Strength by Penetrometer Test

Logged by: GC Checked by: DW

Shear Strength by Vane Test

| G<br>W<br>L | S<br>O<br>B<br>O<br>L | SOIL DESCRIPTION   | Geodetic Elevation<br>m | D<br>e<br>p<br>t<br>h | Standard Penetration Test N Value |    |    |    | Combustible Vapour Reading (ppm)                              |     |     | Natural Unit Wt.<br>kN/m <sup>3</sup> |
|-------------|-----------------------|--|-------------------------|-----------------------|-----------------------------------|----|----|----|---|-----|-----|---------------------------------------|
|             |                       |  |                         |                       | Shear Strength kPa                |    |    |    | 250   | 500 | 750 |                                       |
|             |                       |  |                         |                       | 20                                | 40 | 60 | 80 | Natural Moisture Content %<br>Atterberg Limits (% Dry Weight) |     |     |                                       |
|             |                       | <b>FILL</b><br>Sandy silt, brown, moist  | 91.45                   | 0                     |                                   |    |    |    |   |     |     |                                       |
|             |                       | <b>TOPSOIL</b> ~ 400 mm thick  | 91.3                    |                       |                                   |    |    |    |   |     |     |                                       |
|             |                       | <b>FILL</b><br>Sandy silt, with roots, topsoil inclusions and metal debris, brown, moist | 90.9                    |                       |                                   |    |    |    |   |     |     |                                       |
|             |                       | <b>SILTY CLAY</b><br>With sand, brown, moist   | 90.3                    | 1                     |                                   |    |    |    |   | X   |     | GS1                                   |
|             |                       | <b>SILTY SAND</b><br>With clay, brown, moist   | 89.7                    |                       |                                   |    |    |    |   |     |     |                                       |
|             |                       | <b>SILTY SAND</b><br>With clay, brown, moist   | 89.1                    | 2                     |                                   |    |    |    |   | X   |     | GS2                                   |
|             |                       | <b>Test Pit Terminated at 2.4 m Depth</b>  |                         |                       |                                   |    |    |    |   |     |     |                                       |

LOG OF TEST PIT OTT-22012013-A0 LOGS AUGUST 25 2022.GPJ TROW OTTAWA.GDT 8/31/22

- NOTES:
- Borehole/Test Pit data requires Interpretation by exp. before use by others
  - Testpit backfilled upon completion of excavation.
  - Field work supervised by an EXP representative.
  - See Notes on Sample Descriptions
  - This Figure is to read with exp. Services Inc. report OTT-22012013-A0

| WATER LEVEL RECORDS |                 |                  |
|---------------------|-----------------|------------------|
| Elapsed Time        | Water Level (m) | Hole Open To (m) |
| Upon Completion     | Dry             |                  |

| CORE DRILLING RECORD |           |        |       |
|----------------------|-----------|--------|-------|
| Run No.              | Depth (m) | % Rec. | RQD % |
|                      |           |        |       |

# Log of Test Pit TP-07



Project No: OTT-22012013-A0

Figure No. 25

Project: Proposed New Riverside South Catholic Elementary School

Page. 1 of 1

Location: Brian Good Avenue and Solarium Avenue, Ottawa, ON

Date Drilled: August 10, 2022

Split Spoon Sample

Combustible Vapour Reading

Drill Type: Excavator

Auger Sample

Natural Moisture Content

SPT (N) Value

Atterberg Limits

Datum: Geodetic Elevation

Dynamic Cone Test

Undrained Triaxial at

Sheby Tube

% Strain at Failure

Logged by: GC Checked by: DW

Shear Strength by

Penetrometer Test

Vane Test

| G<br>W<br>L | S<br>O<br>B<br>O<br>L | SOIL DESCRIPTION  | Geodetic<br>Elevation<br>m | D<br>e<br>p<br>t<br>h | Standard Penetration Test N Value |    |    |    | Combustible Vapour Reading (ppm)                              |     |     | Natural<br>Unit Wt.<br>kN/m <sup>3</sup> |
|-------------|-----------------------|---|----------------------------|-----------------------|-----------------------------------|----|----|----|---|-----|-----|--|
|             |                       |   |                            |                       | Shear Strength kPa                |    |    |    | 250   | 500 | 750 |  |
|             |                       |   |                            |                       | 20                                | 40 | 60 | 80 | Natural Moisture Content %<br>Atterberg Limits (% Dry Weight) |     |     |  |
|             |                       | <b>FILL</b><br>Sandy silt, brown, wet   | 91.61                      | 0                     |                                   |    |    |    |   |     |     |  |
|             |                       | <b>TOPSOIL</b> ~ 450 mm thick   | 91.4                       |                       |                                   |    |    |    |   |     |     |  |
|             |                       | <b>FILL</b><br>Sandy silt with clay, rootlets and wood<br>fragments, brown, moist | 90.9                       |                       |                                   |    |    |    |   |     |     |  |
|             |                       | <b>SANDY CLAYEY SILT</b><br>Brown, moist  | 90.4                       | 1                     |                                   |    |    |    |   |     |     | GS1                                      |
|             |                       | <b>Test Pit Terminated at 2.3 m Depth</b>   | 89.3                       | 2                     |                                   |    |    |    |   |     |     |  |

LOG OF TEST PIT OTT-22012013-A0 LOGS AUGUST 25 2022.GPJ TROW OTTAWA.GDT 8/31/22

- NOTES:
- Borehole/Test Pit data requires Interpretation by exp. before use by others
  - Testpit backfilled upon completion of excavation.
  - Field work supervised by an EXP representative.
  - See Notes on Sample Descriptions
  - This Figure is to read with exp. Services Inc. report OTT-22012013-A0

| WATER LEVEL RECORDS |                 |                  |
|---------------------|-----------------|------------------|
| Elapsed Time        | Water Level (m) | Hole Open To (m) |
| Upon Completion     | Dry             |                  |

| CORE DRILLING RECORD |           |        |       |
|----------------------|-----------|--------|-------|
| Run No.              | Depth (m) | % Rec. | RQD % |
|                      |           |        |       |

# Log of Test Pit TP-08



Project No: OTT-22012013-A0

Project: Proposed New Riverside South Catholic Elementary School

Location: Brian Good Avenue and Solarium Avenue, Ottawa, ON

Figure No. 26

Page. 1 of 1

Date Drilled: August 08, 2022

Drill Type: Excavator

Datum: Geodetic Elevation

Logged by: GC Checked by: DW

Split Spoon Sample

Auger Sample

SPT (N) Value

Dynamic Cone Test

Shebby Tube

Shear Strength by Vane Test

Combustible Vapour Reading

Natural Moisture Content

Atterberg Limits

Undrained Triaxial at % Strain at Failure

Shear Strength by Penetrometer Test

| G<br>W<br>L | S<br>O<br>B<br>Y<br>L | SOIL DESCRIPTION                                       | Geodetic Elevation<br>m | D<br>e<br>p<br>t<br>h | Standard Penetration Test N Value |    |    |    | Combustible Vapour Reading (ppm)                              |     |     | Natural Unit Wt.<br>kN/m <sup>3</sup> |
|-------------|-----------------------|--|-------------------------|-----------------------|-----------------------------------|----|----|----|---|-----|-----|---------------------------------------|
|             |                       |  |                         |                       | Shear Strength kPa                |    |    |    | 250   | 500 | 750 |                                       |
|             |                       |  |                         |                       | 20                                | 40 | 60 | 80 | Natural Moisture Content %<br>Atterberg Limits (% Dry Weight) |     |     |                                       |
|             |                       | <b>FILL</b><br>Silty sand, brown, moist                | 92.33                   | 0                     |                                   |    |    |    |   |     |     |                                       |
|             |                       | <b>TOPSOIL</b> ~ 100 mm thick                          | 91.6                    |                       |                                   |    |    |    |   |     |     |                                       |
|             |                       | <b>SILTY SAND</b><br>Brown, moist                      | 91.5                    | 1                     |                                   |    |    |    |   | X   |     | GS1                                   |
|             |                       | <b>SILTY CLAY</b><br>With sand and gravel, grey, moist | 90.6                    |                       |                                   |    |    |    |   |     | X   | GS2                                   |
|             |                       | <b>Test Pit Terminated at 2.0 m Depth</b>              | 90.3                    | 2                     |                                   |    |    |    |   |     |     |                                       |

LOG OF TEST PIT OTT-22012013-A0 LOGS AUGUST 25 2022.GPJ TROW OTTAWA.GDT 8/31/22

- NOTES:
- Borehole/Test Pit data requires Interpretation by exp. before use by others
  - Testpit backfilled upon completion of excavation.
  - Field work supervised by an EXP representative.
  - See Notes on Sample Descriptions
  - This Figure is to read with exp. Services Inc. report OTT-22012013-A0

| WATER LEVEL RECORDS |                 |                  |
|---------------------|-----------------|------------------|
| Elapsed Time        | Water Level (m) | Hole Open To (m) |
| Upon Completion     | Dry             |                  |

| CORE DRILLING RECORD |           |        |       |
|----------------------|-----------|--------|-------|
| Run No.              | Depth (m) | % Rec. | RQD % |
|                      |           |        |       |

# Log of Test Pit TP-09



Project No: OTT-22012013-A0

Figure No. 27

Project: Proposed New Riverside South Catholic Elementary School

Page. 1 of 1

Location: Brian Good Avenue and Solarium Avenue, Ottawa, ON

Date Drilled: August 08, 2022

Split Spoon Sample

Combustible Vapour Reading

Drill Type: Excavator

Auger Sample

Natural Moisture Content

SPT (N) Value

Atterberg Limits

Datum: Geodetic Elevation

Dynamic Cone Test

Undrained Triaxial at % Strain at Failure

Sheby Tube

Shear Strength by Penetrometer Test

Logged by: GC Checked by: DW

Shear Strength by Vane Test

| GWL | SOIL | SOIL DESCRIPTION  | Geodetic Elevation (m) | Depth (m) | Standard Penetration Test N Value |    |    |    | Combustible Vapour Reading (ppm)                           |     |     | Natural Unit Wt. kN/m <sup>3</sup> |
|-----|------|---|------------------------|-----------|-----------------------------------|----|----|----|--|-----|-----|------------------------------------|
|     |      |   |                        |           | Shear Strength (kPa)              |    |    |    | 250  | 500 | 750 |                                    |
|     |      |   |                        |           | 20                                | 40 | 60 | 80 | Natural Moisture Content % Atterberg Limits (% Dry Weight) |     |     |                                    |
|     |      | <b>FILL</b><br>Silty sand, with gravel, rootlets and organics, brown, moist | 92.01                  | 0         |                                   |    |    |    |  |     |     |                                    |
|     |      | <b>FILL</b><br>Silty sand and gravel, brown, moist                          | 91.3                   |           |                                   |    |    |    |  |     |     |                                    |
|     |      | <b>SILTY SAND</b><br>With clay, brown, moist                                | 91.0                   | 1         |                                   |    |    |    | X  |     |     | GS1                                |
|     |      | <b>CLAYEY SILT</b><br>With sand and gravel, brown grey, moist               | 90.2                   | 2         |                                   |    |    |    |  |     |     |                                    |
|     |      | <b>Test Pit Terminated at 2.4 m Depth</b>                                   | 89.6                   |           |                                   |    |    |    | X  |     |     | GS2                                |

LOG OF TEST PIT OTT-22012013-A0 LOGS AUGUST 25 2022.GPJ TROW OTTAWA.GDT 8/31/22

- NOTES:
- Borehole/Test Pit data requires Interpretation by exp. before use by others
  - Testpit backfilled upon completion of excavation.
  - Field work supervised by an EXP representative.
  - See Notes on Sample Descriptions
  - This Figure is to read with exp. Services Inc. report OTT-22012013-A0

| WATER LEVEL RECORDS |                 |                  |
|---------------------|-----------------|------------------|
| Elapsed Time        | Water Level (m) | Hole Open To (m) |
| Upon Completion     | 1.0             |                  |

| CORE DRILLING RECORD |           |        |       |
|----------------------|-----------|--------|-------|
| Run No.              | Depth (m) | % Rec. | RQD % |
|                      |           |        |       |

# Log of Test Pit TP-10



Project No: OTT-22012013-A0

Figure No. 28

Project: Proposed New Riverside South Catholic Elementary School

Page. 1 of 1

Location: Brian Good Avenue and Solarium Avenue, Ottawa, ON

Date Drilled: August 08, 2022

Split Spoon Sample

Combustible Vapour Reading

Drill Type: Excavator

Auger Sample

Natural Moisture Content

SPT (N) Value

Atterberg Limits

Datum: Geodetic Elevation

Dynamic Cone Test

Undrained Triaxial at % Strain at Failure

Shebby Tube

Shear Strength by Penetrometer Test

Logged by: GC Checked by: DW

Shear Strength by Vane Test

| G<br>W<br>L | S<br>O<br>B<br>O<br>L | SOIL DESCRIPTION  | Geodetic Elevation<br>m | D<br>e<br>p<br>t<br>h | Standard Penetration Test N Value |    |    |    | Combustible Vapour Reading (ppm)                              |     |     | Natural Unit Wt.<br>kN/m <sup>3</sup> |
|-------------|-----------------------|---|-------------------------|-----------------------|-----------------------------------|----|----|----|---|-----|-----|---------------------------------------|
|             |                       |   |                         |                       | Shear Strength kPa                |    |    |    | 250   | 500 | 750 |                                       |
|             |                       |   |                         |                       | 20                                | 40 | 60 | 80 | Natural Moisture Content %<br>Atterberg Limits (% Dry Weight) |     |     |                                       |
|             |                       | <b>FILL</b><br>Silty sand with gravel, cobbles and rootlets, brown, moist | 92.64                   | 0                     |                                   |    |    |    |   |     |     |                                       |
|             |                       | <b>TOPSOIL</b> ~ 300 mm thick   | 92.3                    |                       |                                   |    |    |    |   |     |     |                                       |
|             |                       | <b>SILTY SAND</b><br>With clay and gravel, brown, moist                   | 92.0                    |                       |                                   |    |    |    |   |     |     |                                       |
|             |                       | <b>CLAYEY SILT</b><br>With sand and gravel, brown grey, moist             | 91.0                    | 1                     |                                   |    |    |    |   | X   |     | GS1                                   |
|             |                       | <b>Test Pit Terminated at 1.9 m Depth</b>                                 | 90.7                    |                       |                                   |    |    |    |   |     |     |                                       |

LOG OF TEST PIT OTT-22012013-A0 LOGS AUGUST 25 2022.GPJ TROW OTTAWA.GDT 8/31/22

- NOTES:
- Borehole/Test Pit data requires Interpretation by exp. before use by others
  - Testpit backfilled upon completion of excavation.
  - Field work supervised by an EXP representative.
  - See Notes on Sample Descriptions
  - This Figure is to read with exp. Services Inc. report OTT-22012013-A0

| WATER LEVEL RECORDS |                 |                  |
|---------------------|-----------------|------------------|
| Elapsed Time        | Water Level (m) | Hole Open To (m) |
| Upon Completion     | Dry             |                  |

| CORE DRILLING RECORD |           |        |       |
|----------------------|-----------|--------|-------|
| Run No.              | Depth (m) | % Rec. | RQD % |
|                      |           |        |       |

# Log of Test Pit TP-11



Project No: OTT-22012013-A0

Figure No. 29

Project: Proposed New Riverside South Catholic Elementary School

Page. 1 of 1

Location: Brian Good Avenue and Solarium Avenue, Ottawa, ON

Date Drilled: August 09, 2022

Split Spoon Sample

Combustible Vapour Reading

Drill Type: Excavator

Auger Sample

Natural Moisture Content

SPT (N) Value

Atterberg Limits

Datum: Geodetic Elevation

Dynamic Cone Test

Undrained Triaxial at % Strain at Failure

Sheby Tube

Shear Strength by Penetrometer Test

Logged by: GC Checked by: DW

Shear Strength by Vane Test

| G<br>W<br>L | S<br>O<br>B<br>Y<br>L | SOIL DESCRIPTION   | Geodetic Elevation<br>m | D<br>e<br>p<br>t<br>h | Standard Penetration Test N Value |    |    |    | Combustible Vapour Reading (ppm)                              |     |     | Natural Unit Wt.<br>kN/m <sup>3</sup> |
|-------------|-----------------------|--|-------------------------|-----------------------|-----------------------------------|----|----|----|---|-----|-----|---------------------------------------|
|             |                       |  |                         |                       | Shear Strength kPa                |    |    |    | 250   | 500 | 750 |                                       |
|             |                       |  |                         |                       | 20                                | 40 | 60 | 80 | Natural Moisture Content %<br>Atterberg Limits (% Dry Weight) |     |     |                                       |
| 50          | 100                   | 150  | 200                     | 20                    | 40                                | 60 |    |    |   |     |     |                                       |
|             |                       | <b>FILL</b><br>Sandy silt, brown, wet                          | 91.32                   | 0                     |                                   |    |    |    |   |     |     |                                       |
|             |                       | <b>TOPSOIL</b> ~ 300 mm thick                                  | 91.0                    |                       |                                   |    |    |    |   |     |     |                                       |
|             |                       | <b>SILTY CLAY</b><br>Brown, moist                              | 90.7                    |                       |                                   |    |    |    |   |     |     |                                       |
|             |                       | <b>CLAYEY SILT</b><br>With sand and clay pockets, brown, moist | 89.9                    | 1                     |                                   |    |    |    | X   |     |     | GS1                                   |
|             |                       |  | 89.0                    | 2                     |                                   |    |    |    | X   |     |     | GS2                                   |
|             |                       | <b>Test Pit Terminated at 2.3 m Depth</b>                      | 89.0                    |                       |                                   |    |    |    |   |     |     |                                       |

LOG OF TEST PIT OTT-22012013-A0 LOGS AUGUST 25 2022.GPJ TROW OTTAWA.GDT 8/31/22

- NOTES:
- Borehole/Test Pit data requires Interpretation by exp. before use by others
  - Testpit backfilled upon completion of excavation.
  - Field work supervised by an EXP representative.
  - See Notes on Sample Descriptions
  - This Figure is to read with exp. Services Inc. report OTT-22012013-A0

| WATER LEVEL RECORDS |                 |                  |
|---------------------|-----------------|------------------|
| Elapsed Time        | Water Level (m) | Hole Open To (m) |
| Upon Completion     | Dry             |                  |

| CORE DRILLING RECORD |           |        |       |
|----------------------|-----------|--------|-------|
| Run No.              | Depth (m) | % Rec. | RQD % |
|                      |           |        |       |

# Log of Test Pit TP-12



Project No: OTT-22012013-A0

Figure No. 30

Project: Proposed New Riverside South Catholic Elementary School

Page. 1 of 1

Location: Brian Good Avenue and Solarium Avenue, Ottawa, ON

Date Drilled: August 09, 2022

Split Spoon Sample

Combustible Vapour Reading

Drill Type: Excavator

Auger Sample

Natural Moisture Content

SPT (N) Value

Atterberg Limits

Datum: Geodetic Elevation

Dynamic Cone Test

Undrained Triaxial at % Strain at Failure

Shebby Tube

Shear Strength by Penetrometer Test

Logged by: GC Checked by: DW

Shear Strength by Vane Test

| G<br>W<br>L | S<br>O<br>B<br>Y<br>L | SOIL DESCRIPTION                             | Geodetic Elevation<br>m | D<br>e<br>p<br>t<br>h | Standard Penetration Test N Value |    |    |    | Combustible Vapour Reading (ppm)                              |     |     | Natural Unit Wt.<br>kN/m <sup>3</sup> |
|-------------|-----------------------|--|-------------------------|-----------------------|-----------------------------------|----|----|----|---|-----|-----|---------------------------------------|
|             |                       |  |                         |                       | Shear Strength kPa                |    |    |    | 250   | 500 | 750 |                                       |
|             |                       |  |                         |                       | 20                                | 40 | 60 | 80 | Natural Moisture Content %<br>Atterberg Limits (% Dry Weight) |     |     |                                       |
|             |                       | <b>FILL</b><br>Sandy silt, brown, wet        | 91.63                   | 0                     |                                   |    |    |    |   |     |     |                                       |
|             |                       | <b>TOPSOIL</b> ~ 300 mm thick                | 91.3                    |                       |                                   |    |    |    |   |     |     |                                       |
|             |                       | <b>SANDY SILT</b><br>With clay, brown, moist | 91.0                    |                       |                                   |    |    |    |   |     |     |                                       |
|             |                       | <b>SANDY CLAYEY SILT</b><br>Brown, moist     | 90.4                    | 1                     |                                   |    |    |    |   | X   |     | GS1                                   |
|             |                       | <b>Test Pit Terminated at 2.2 m Depth</b>    | 89.4                    | 2                     |                                   |    |    |    |   | X   |     | GS2                                   |

LOG OF TEST PIT OTT-22012013-A0 LOGS AUGUST 25 2022.GPJ TROW OTTAWA.GDT 8/31/22

- NOTES:
- Borehole/Test Pit data requires Interpretation by exp. before use by others
  - Testpit backfilled upon completion of excavation.
  - Field work supervised by an EXP representative.
  - See Notes on Sample Descriptions
  - This Figure is to read with exp. Services Inc. report OTT-22012013-A0

| WATER LEVEL RECORDS |                 |                  |
|---------------------|-----------------|------------------|
| Elapsed Time        | Water Level (m) | Hole Open To (m) |
| Upon Completion     | Dry             |                  |

| CORE DRILLING RECORD |           |        |       |
|----------------------|-----------|--------|-------|
| Run No.              | Depth (m) | % Rec. | RQD % |
|                      |           |        |       |



# Log of Test Pit TP-13



Project No: OTT-22012013-A0

Figure No. 31

Project: Proposed New Riverside South Catholic Elementary School

Page. 1 of 1

Location: Brian Good Avenue and Solarium Avenue, Ottawa, ON

Date Drilled: August 10, 2022

Split Spoon Sample

Combustible Vapour Reading

Drill Type: Excavator

Auger Sample

Natural Moisture Content

SPT (N) Value

Atterberg Limits

Datum: Geodetic Elevation

Dynamic Cone Test

Undrained Triaxial at % Strain at Failure

Sheby Tube

Shear Strength by Penetrometer Test

Logged by: GC Checked by: DW

Shear Strength by Vane Test

| G<br>W<br>L                               | S<br>O<br>B<br>Y<br>L | SOIL DESCRIPTION                                     | Geodetic<br>Elevation<br>m | D<br>e<br>p<br>t<br>h | Standard Penetration Test N Value |    |    |    | Combustible Vapour Reading (ppm)                              |     |     | Natural<br>Unit Wt.<br>kN/m <sup>3</sup> |
|---|-----------------------|--|----------------------------|-----------------------|-----------------------------------|----|----|----|---|-----|-----|--|
|   |                       |  |                            |                       | Shear Strength kPa                |    |    |    | 250   | 500 | 750 |  |
|   |                       |  |                            |                       | 20                                | 40 | 60 | 80 | Natural Moisture Content %<br>Atterberg Limits (% Dry Weight) |     |     |  |
|   |                       | <b>FILL</b><br>Sandy silt, with rootlets, brown, wet | 91.59                      | 0                     |                                   |    |    |    |   |     |     |  |
|   |                       | <b>TOPSOIL</b> ~ 200 mm thick                        | 91.2                       |                       |                                   |    |    |    |   |     |     |  |
|   |                       | <b>FILL</b><br>Sandy silt, with gravel, brown, moist | 91.0                       |                       |                                   |    |    |    |   |     |     |  |
|   |                       | <b>TOPSOIL</b> ~ 200 mm thick                        | 90.7                       |                       |                                   |    |    |    |   |     |     |  |
|   |                       | Brown, moist   | 90.5                       | 1                     |                                   |    |    |    |   |     |     |  |
|   |                       | <b>CLAYEY SILT</b><br>Brown, moist                   | 89.9                       |                       |                                   |    |    |    |   | X   |     | GS1                                      |
|   |                       | <b>SILTY CLAY</b><br>Brown, moist                    | 89.4                       | 2                     |                                   |    |    |    |   |     | X   | GS2                                      |
| <b>Test Pit Terminated at 2.2 m Depth</b> |                       |  |                            |                       |                                   |    |    |    |   |     |     |  |

LOG OF TEST PIT OTT-22012013-A0 LOGS AUGUST 25 2022.GPJ TROW OTTAWA.GDT 8/31/22

- NOTES:
- Borehole/Test Pit data requires Interpretation by exp. before use by others
  - Testpit backfilled upon completion of excavation.
  - Field work supervised by an EXP representative.
  - See Notes on Sample Descriptions
  - This Figure is to read with exp. Services Inc. report OTT-22012013-A0

| WATER LEVEL RECORDS |                 |                  |
|---------------------|-----------------|------------------|
| Elapsed Time        | Water Level (m) | Hole Open To (m) |
| Upon Completion     | Dry             |                  |

| CORE DRILLING RECORD |           |        |       |
|----------------------|-----------|--------|-------|
| Run No.              | Depth (m) | % Rec. | RQD % |
|                      |           |        |       |

# Log of Test Pit TP-14



Project No: OTT-22012013-A0

Figure No. 32

Project: Proposed New Riverside South Catholic Elementary School

Page. 1 of 1

Location: Brian Good Avenue and Solarium Avenue, Ottawa, ON

Date Drilled: August 10, 2022

Split Spoon Sample

Combustible Vapour Reading

Drill Type: Excavator

Auger Sample

Natural Moisture Content

SPT (N) Value

Atterberg Limits

Datum: Geodetic Elevation

Dynamic Cone Test

Undrained Triaxial at % Strain at Failure

Shebby Tube

Shear Strength by Penetrometer Test

Logged by: GC Checked by: DW

Shear Strength by Vane Test

| G<br>W<br>L | S<br>O<br>B<br>O<br>L | SOIL DESCRIPTION                                       | Geodetic<br>Elevation<br>m | D<br>e<br>p<br>t<br>h | Standard Penetration Test N Value |    |    |    | Combustible Vapour Reading (ppm)                              |     |     | Natural<br>Unit Wt.<br>kN/m <sup>3</sup> |
|-------------|-----------------------|--|----------------------------|-----------------------|-----------------------------------|----|----|----|---|-----|-----|--|
|             |                       |  |                            |                       | Shear Strength kPa                |    |    |    | 250   | 500 | 750 |  |
|             |                       |  |                            |                       | 20                                | 40 | 60 | 80 | Natural Moisture Content %<br>Atterberg Limits (% Dry Weight) |     |     |  |
|             |                       | <b>FILL</b><br>Sandy silt, with rootlets, brown, moist | 91.09                      | 0                     |                                   |    |    |    |   |     |     |  |
|             |                       | <b>TOPSOIL</b> ~ 400 mm thick                          | 90.8                       |                       |                                   |    |    |    |   |     |     |  |
|             |                       | <b>CLAYEY SILT</b><br>With sand, brown, moist          | 90.4                       | 1                     |                                   |    |    |    |   | X   |     | GS1                                      |
|             |                       | <b>SILTY CLAY</b><br>Brown, moist                      | 89.7                       |                       |                                   |    |    |    |   |     |     |  |
|             |                       | <b>SILTY CLAY</b><br>Brown, moist                      | 88.9                       | 2                     |                                   |    |    |    |   | X   |     | GS2                                      |
|             |                       | <b>Test Pit Terminated at 2.2 m Depth</b>              |                            |                       |                                   |    |    |    |   |     |     |  |

LOG OF TEST PIT OTT-22012013-A0 LOGS AUGUST 25 2022.GPJ TROW OTTAWA.GDT 8/31/22

- NOTES:
- Borehole/Test Pit data requires Interpretation by exp. before use by others
  - Testpit backfilled upon completion of excavation.
  - Field work supervised by an EXP representative.
  - See Notes on Sample Descriptions
  - This Figure is to read with exp. Services Inc. report OTT-22012013-A0

| WATER LEVEL RECORDS |                 |                  |
|---------------------|-----------------|------------------|
| Elapsed Time        | Water Level (m) | Hole Open To (m) |
| Upon Completion     | 2.0             |                  |

| CORE DRILLING RECORD |           |        |       |
|----------------------|-----------|--------|-------|
| Run No.              | Depth (m) | % Rec. | RQD % |
|                      |           |        |       |

# Log of Test Pit TP-15



Project No: OTT-22012013-A0

Figure No. 33

Project: Proposed New Riverside South Catholic Elementary School

Page. 1 of 1

Location: Brian Good Avenue and Solarium Avenue, Ottawa, ON

Date Drilled: August 10, 2022

Split Spoon Sample

Combustible Vapour Reading

Drill Type: Excavator

Auger Sample

Natural Moisture Content

SPT (N) Value

Atterberg Limits

Datum: Geodetic Elevation

Dynamic Cone Test

Undrained Triaxial at % Strain at Failure

Shebby Tube

Shear Strength by Penetrometer Test

Logged by: GC Checked by: DW

Shear Strength by Vane Test

| GWL | SOIL DESCRIPTION   | Geodetic Elevation (m) | Depth (m) | Standard Penetration Test N Value |    |    |    | Combustible Vapour Reading (ppm)                           |     |     | Natural Unit Wt. kN/m <sup>3</sup> |
|-----|--|------------------------|-----------|-----------------------------------|----|----|----|--|-----|-----|------------------------------------|
|     |  |                        |           | Shear Strength (kPa)              |    |    |    | 250  | 500 | 750 |                                    |
|     |  |                        |           | 20                                | 40 | 60 | 80 | Natural Moisture Content % Atterberg Limits (% Dry Weight) |     |     |                                    |
|     | <b>FILL</b><br>Sandy silt to silty sand, with rootlets, brown, moist | 91.09                  | 0         |                                   |    |    |    |  |     |     |                                    |
|     | <b>TOPSOIL</b> ~ 400 mm thick<br>Dark brown, moist                   | 90.8                   |           |                                   |    |    |    |  |     |     |                                    |
|     | <b>SILTY CLAY</b><br>Brown to reddish brown, moist                   | 90.4                   |           |                                   |    |    |    |  |     |     |                                    |
|     |  |                        | 1         |                                   |    |    |    |  |     |     | GS1                                |
|     |  |                        |           |                                   |    |    |    |  |     |     | GS2                                |
|     | <b>Test Pit Terminated at 2.0 m Depth</b>                            | 89.1                   | 2         |                                   |    |    |    |  |     |     |                                    |

LOG OF TEST PIT OTT-22012013-A0 LOGS AUGUST 25 2022.GPJ TROW OTTAWA.GDT 8/31/22

- NOTES:
- Borehole/Test Pit data requires Interpretation by exp. before use by others
  - Testpit backfilled upon completion of excavation.
  - Field work supervised by an EXP representative.
  - See Notes on Sample Descriptions
  - This Figure is to read with exp. Services Inc. report OTT-22012013-A0

| WATER LEVEL RECORDS |                 |                  |
|---------------------|-----------------|------------------|
| Elapsed Time        | Water Level (m) | Hole Open To (m) |
| Upon Completion     | 1.7             |                  |

| CORE DRILLING RECORD |           |        |       |
|----------------------|-----------|--------|-------|
| Run No.              | Depth (m) | % Rec. | RQD % |
|                      |           |        |       |

# Log of Test Pit TP-16



Project No: OTT-22012013-A0

Figure No. 34

Project: Proposed New Riverside South Catholic Elementary School

Page. 1 of 1

Location: Brian Good Avenue and Solarium Avenue, Ottawa, ON

Date Drilled: August 10, 2022

Split Spoon Sample

Combustible Vapour Reading

Drill Type: Excavator

Auger Sample

Natural Moisture Content

SPT (N) Value

Atterberg Limits

Datum: Geodetic Elevation

Dynamic Cone Test

Undrained Triaxial at % Strain at Failure

Shebby Tube

Shear Strength by Penetrometer Test

Logged by: GC Checked by: DW

Shear Strength by Vane Test

| G<br>W<br>L | S<br>O<br>B<br>Y<br>L | SOIL DESCRIPTION  | Geodetic Elevation<br>m | D<br>e<br>p<br>t<br>h | Standard Penetration Test N Value |    |    |    | Combustible Vapour Reading (ppm)                              |     |     | Natural Unit Wt.<br>kN/m <sup>3</sup> |
|-------------|-----------------------|---|-------------------------|-----------------------|-----------------------------------|----|----|----|---|-----|-----|---------------------------------------|
|             |                       |   |                         |                       | Shear Strength kPa                |    |    |    | 250   | 500 | 750 |                                       |
|             |                       |   |                         |                       | 20                                | 40 | 60 | 80 | Natural Moisture Content %<br>Atterberg Limits (% Dry Weight) |     |     |                                       |
|             |                       | <b>FILL</b><br>Sandy silt to silty sand, with gravel, rootlets and wood fragments, brown, moist | 91.75                   | 0                     |                                   |    |    |    |   |     |     |                                       |
|             |                       | <b>TOPSOIL</b> ~ 700 mm thick<br>Dark brown, moist  | 91.3                    |                       |                                   |    |    |    |   |     |     |                                       |
|             |                       | <b>SILTY CLAY</b><br>With sand and rootlets, brown, moist                                       | 90.6                    | 1                     |                                   |    |    |    | X   |     |     | GS1                                   |
|             |                       | <b>CLAYEY SILT</b><br>With sand, roots/rootlets and organic pockets, brown, moist               | 90.0                    |                       |                                   |    |    |    |   |     |     |                                       |
|             |                       | <b>Test Pit Terminated at 2.2 m Depth</b>   | 89.6                    | 2                     |                                   |    |    |    | X   |     |     | GS2                                   |

LOG OF TEST PIT OTT-22012013-A0 LOGS AUGUST 25 2022.GPJ TROW OTTAWA.GDT 8/31/22

- NOTES:
- Borehole/Test Pit data requires Interpretation by exp. before use by others
  - Testpit backfilled upon completion of excavation.
  - Field work supervised by an EXP representative.
  - See Notes on Sample Descriptions
  - This Figure is to read with exp. Services Inc. report OTT-22012013-A0

| WATER LEVEL RECORDS |                 |                  |
|---------------------|-----------------|------------------|
| Elapsed Time        | Water Level (m) | Hole Open To (m) |
| Upon Completion     | Dry             |                  |

| CORE DRILLING RECORD |           |        |       |
|----------------------|-----------|--------|-------|
| Run No.              | Depth (m) | % Rec. | RQD % |
|                      |           |        |       |

# Log of Test Pit TP-17



Project No: OTT-22012013-A0

Figure No. 35

Project: Proposed New Riverside South Catholic Elementary School

Page. 1 of 1

Location: Brian Good Avenue and Solarium Avenue, Ottawa, ON

Date Drilled: August 09, 2022

Split Spoon Sample

Combustible Vapour Reading

Drill Type: Excavator

Auger Sample

Natural Moisture Content

SPT (N) Value

Atterberg Limits

Datum: Geodetic Elevation

Dynamic Cone Test

Undrained Triaxial at % Strain at Failure

Shebby Tube

Shear Strength by Penetrometer Test

Logged by: GC Checked by: DW

Shear Strength by Vane Test

| GWL | SOIL SYMBOL | SOIL DESCRIPTION  | Geodetic Elevation<br>m | Depth<br>m | Standard Penetration Test N Value |    |    |    | Combustible Vapour Reading (ppm)                              |     |     | Natural Unit Wt.<br>kN/m <sup>3</sup> |
|-----|-------------|---|-------------------------|------------|-----------------------------------|----|----|----|---|-----|-----|---------------------------------------|
|     |             |   |                         |            | Shear Strength kPa                |    |    |    | 250   | 500 | 750 |                                       |
|     |             |   |                         |            | 20                                | 40 | 60 | 80 | Natural Moisture Content %<br>Atterberg Limits (% Dry Weight) |     |     |                                       |
|     |             | <b>FILL</b><br>Sandy silt, with rootlets and organic stains, brown, moist | 92.23                   | 0          |                                   |    |    |    |   |     |     |                                       |
|     |             | <b>TOPSOIL</b> ~ 200 mm thick<br>Dark brown, moist                        | 90.7                    | 1          |                                   |    |    |    |   |     |     |                                       |
|     |             | <b>SILTY SAND</b><br>With rootlets, brown, moist                          | 90.5                    | 2          |                                   |    |    |    |   | X   |     | GS1                                   |
|     |             | <b>Test Pit Terminated at 2.4 m Depth</b>                                 | 89.8                    |            |                                   |    |    |    |   |     |     |                                       |

LOG OF TEST PIT OTT-22012013-A0 LOGS AUGUST 25 2022.GPJ TROW OTTAWA.GDT 8/31/22

- NOTES:
- Borehole/Test Pit data requires Interpretation by exp. before use by others
  - Testpit backfilled upon completion of excavation.
  - Field work supervised by an EXP representative.
  - See Notes on Sample Descriptions
  - This Figure is to read with exp. Services Inc. report OTT-22012013-A0

| WATER LEVEL RECORDS |                 |                  |
|---------------------|-----------------|------------------|
| Elapsed Time        | Water Level (m) | Hole Open To (m) |
| Upon Completion     | Dry             |                  |

| CORE DRILLING RECORD |           |        |       |
|----------------------|-----------|--------|-------|
| Run No.              | Depth (m) | % Rec. | RQD % |
|                      |           |        |       |

# Log of Test Pit TP-18



Project No: OTT-22012013-A0

Figure No. 36

Project: Proposed New Riverside South Catholic Elementary School

Page. 1 of 1

Location: Brian Good Avenue and Solarium Avenue, Ottawa, ON

Date Drilled: August 09, 2022

Split Spoon Sample

Combustible Vapour Reading

Drill Type: Excavator

Auger Sample

Natural Moisture Content

SPT (N) Value

Atterberg Limits

Datum: Geodetic Elevation

Dynamic Cone Test

Undrained Triaxial at % Strain at Failure

Sheby Tube

Shear Strength by Penetrometer Test

Logged by: GC Checked by: DW

Shear Strength by Vane Test

| G<br>W<br>L | S<br>O<br>B<br>O<br>L | SOIL DESCRIPTION   | Geodetic Elevation<br>m | D<br>e<br>p<br>t<br>h | Standard Penetration Test N Value |    |    |    | Combustible Vapour Reading (ppm)                              |     |     | Natural Unit Wt.<br>kN/m <sup>3</sup> |
|-------------|-----------------------|--|-------------------------|-----------------------|-----------------------------------|----|----|----|---|-----|-----|---------------------------------------|
|             |                       |  |                         |                       | Shear Strength kPa                |    |    |    | 250   | 500 | 750 |                                       |
|             |                       |  |                         |                       | 20                                | 40 | 60 | 80 | Natural Moisture Content %<br>Atterberg Limits (% Dry Weight) |     |     |                                       |
| 50          | 100                   | 150  | 200                     | 20                    | 40                                | 60 |    |    |   |     |     |                                       |
|             |                       | <b>FILL</b><br>Silty sand, with gravel, cobbles, boulders and rootlets, brown, moist | 91.87                   | 0                     |                                   |    |    |    |   |     |     |                                       |
|             |                       | <b>TOPSOIL</b> ~ 400 mm thick<br>With rootlets, dark brown, moist                    | 91.6                    |                       |                                   |    |    |    |   |     |     |                                       |
|             |                       | <b>SILTY CLAY</b><br>Brown, moist  | 91.2                    | 1                     |                                   |    |    |    |   |     |     | GS1                                   |
|             |                       |  |                         | 2                     |                                   |    |    |    |   |     |     | GS2                                   |
|             |                       | <b>Test Pit Terminated at 2.4 m Depth</b>  | 89.4                    |                       |                                   |    |    |    |   |     |     |                                       |

LOG OF TEST PIT OTT-22012013-A0 LOGS AUGUST 25 2022.GPJ TROW OTTAWA.GDT 8/31/22

- NOTES:
- Borehole/Test Pit data requires Interpretation by exp. before use by others
  - Testpit backfilled upon completion of excavation.
  - Field work supervised by an EXP representative.
  - See Notes on Sample Descriptions
  - This Figure is to read with exp. Services Inc. report OTT-22012013-A0

| WATER LEVEL RECORDS |                 |                  |
|---------------------|-----------------|------------------|
| Elapsed Time        | Water Level (m) | Hole Open To (m) |
| Upon Completion     | Dry             |                  |

| CORE DRILLING RECORD |           |        |       |
|----------------------|-----------|--------|-------|
| Run No.              | Depth (m) | % Rec. | RQD % |
|                      |           |        |       |

# Log of Test Pit TP-19



Project No: OTT-22012013-A0  
 Project: Proposed New Riverside South Catholic Elementary School  
 Location: Brian Good Avenue and Solarium Avenue, Ottawa, ON  
 Date Drilled: August 08, 2022  
 Drill Type: Excavator  
 Datum: Geodetic Elevation  
 Logged by: GC Checked by: DW

Figure No. 37  
 Page. 1 of 1

- Split Spoon Sample
- Auger Sample
- SPT (N) Value
- Dynamic Cone Test
- Shebby Tube
- Shear Strength by Vane Test
- Combustible Vapour Reading
- Natural Moisture Content
- Atterberg Limits
- Undrained Triaxial at % Strain at Failure
- Shear Strength by Penetrometer Test

| GWL | SOIL SYMBOL | SOIL DESCRIPTION  | Geodetic Elevation (m) | Depth (m) | Standard Penetration Test N Value |    |    |    | Combustible Vapour Reading (ppm)                           |     |     | Natural Unit Wt. kN/m <sup>3</sup> |
|-----|-------------|---|------------------------|-----------|-----------------------------------|----|----|----|--|-----|-----|------------------------------------|
|     |             |   |                        |           | Shear Strength (kPa)              |    |    |    | 250  | 500 | 750 |                                    |
|     |             |   |                        |           | 20                                | 40 | 60 | 80 | Natural Moisture Content % Atterberg Limits (% Dry Weight) |     |     |                                    |
|     |             | <b>FILL</b><br>Silty sand, with clay, gravel, cobbles and boulders, rootlets, organics and wood fragments, brown, moist | 92.86                  | 0         |                                   |    |    |    |  |     |     |                                    |
|     |             | <b>SANDY SILT</b><br>With gravel and pockets of silty clay, brown, moist  | 91.9                   | 1         |                                   |    |    |    | X  |     |     | GS1                                |
|     |             |   | 91.1                   |           |                                   |    |    |    | X  |     |     | GS2                                |
|     |             | <b>Test Pit Terminated at 1.8 m Depth</b>   |                        |           |                                   |    |    |    |  |     |     |                                    |

LOG OF TEST PIT OTT-22012013-A0 LOGS AUGUST 25 2022.GPJ TROW OTTAWA.GDT 8/31/22

- NOTES:
- Borehole/Test Pit data requires Interpretation by exp. before use by others
  - Testpit backfilled upon completion of excavation.
  - Field work supervised by an EXP representative.
  - See Notes on Sample Descriptions
  - This Figure is to read with exp. Services Inc. report OTT-22012013-A0

| WATER LEVEL RECORDS |                 |                  |
|---------------------|-----------------|------------------|
| Elapsed Time        | Water Level (m) | Hole Open To (m) |
| Upon Completion     | Dry             |                  |

| CORE DRILLING RECORD |           |        |       |
|----------------------|-----------|--------|-------|
| Run No.              | Depth (m) | % Rec. | RQD % |
|                      |           |        |       |



# Grain-Size Distribution Curve

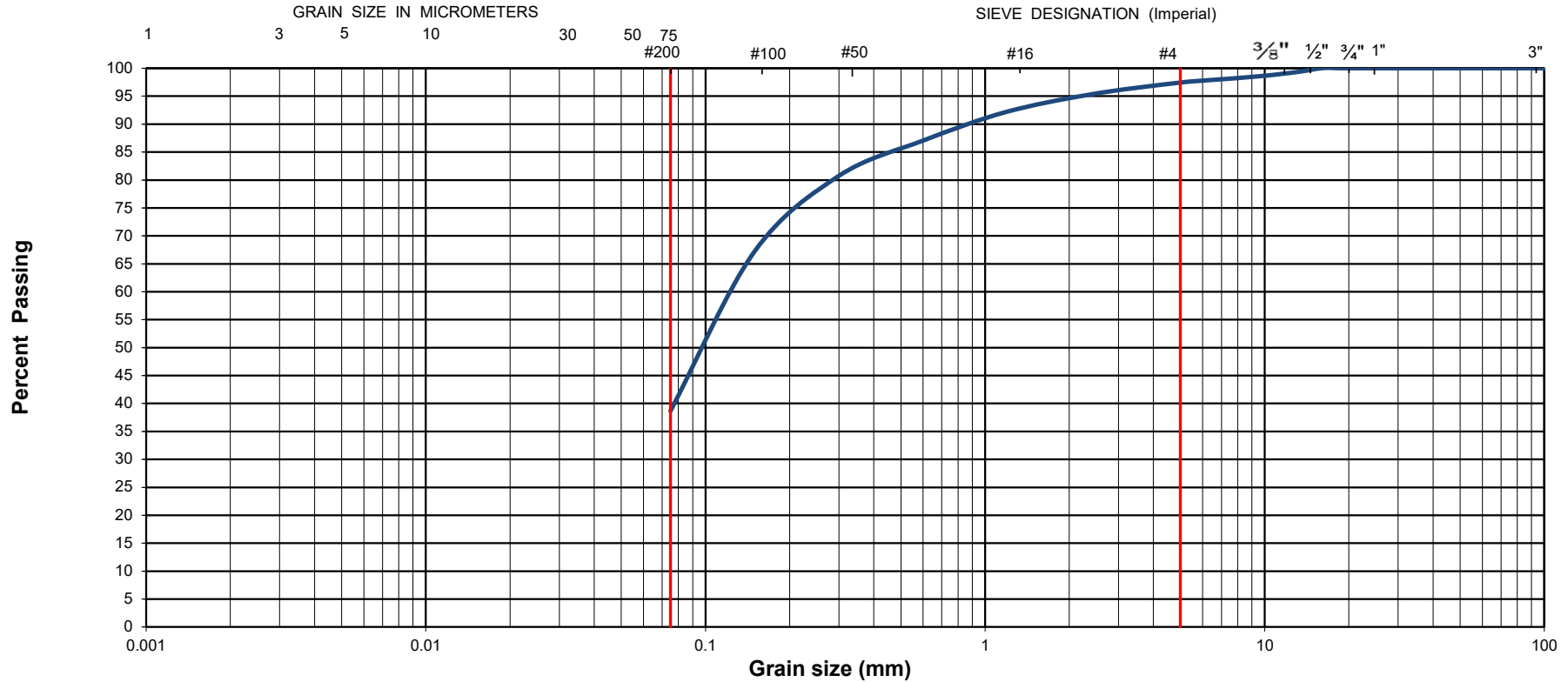
## Method of Test For Sieve Analysis of Aggregate

### ASTM C-136

**EXP Services Inc.**  
 100-2650 Queensview Drive  
 Ottawa, ON K2B 8H6

#### Unified Soil Classification System

|                      |             |        |        |               |        |
|----------------------|-------------|--------|--------|---------------|--------|
| <b>CLAY AND SILT</b> | <b>SAND</b> |        |        | <b>GRAVEL</b> |        |
|                      | Fine        | Medium | Coarse | Fine          | Coarse |



|                      |                              |                    |   |                 |       |
|----------------------|------------------------------|--------------------|---|-----------------|-------|
| EXP Project No.:     | OTT-22012013-A0              | Project Name :     | Proposed New Riverside South Catholic Elementary School |                 |       |
| Client :             | OCSB                         | Project Location : | Brian Good & Solarium Ave, Ottawa                       |                 |       |
| Date Sampled :       | July 15, 2022                | Borehole No:       | BH7   | Sample: SS1     |       |
| Sample Composition : | Gravel (%)                   | 3                  | Sand (%)  | 58              |       |
| Sample Description : | <b>FILL: Silty Sand (SM)</b> |                    |   | Silt & Clay (%) | 39    |
|                      |                              |                    |   | Depth (m) :     | 0-0.6 |
|                      |                              |                    |   | Figure :        | 38    |



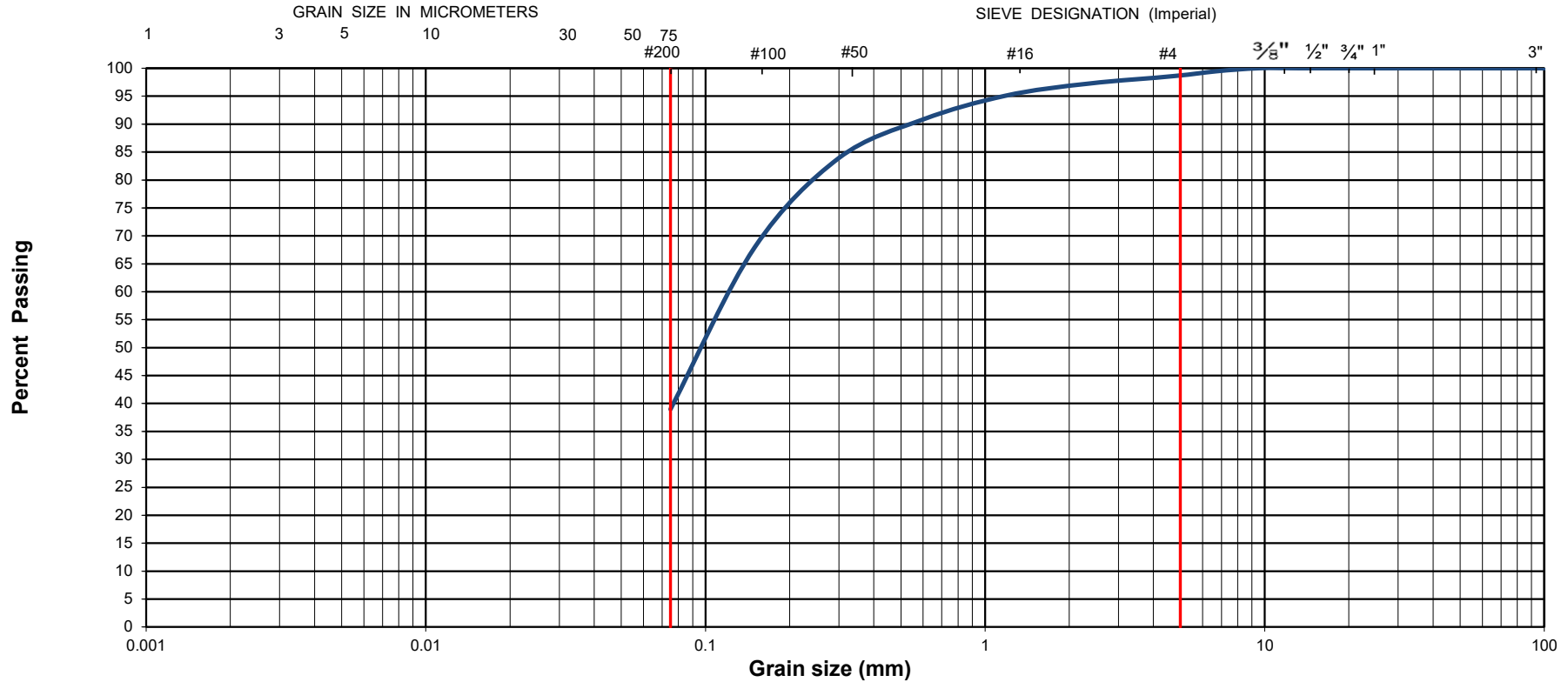


## Grain-Size Distribution Curve Method of Test For Sieve Analysis of Aggregate ASTM C-136

**EXP Services Inc.**  
100-2650 Queensview Drive  
Ottawa, ON K2B 8H6

### Unified Soil Classification System

|                      |             |        |        |               |        |
|----------------------|-------------|--------|--------|---------------|--------|
| <b>CLAY AND SILT</b> | <b>SAND</b> |        |        | <b>GRAVEL</b> |        |
|                      | Fine        | Medium | Coarse | Fine          | Coarse |



|                      |                              |                    |   |             |          |    |
|----------------------|------------------------------|--------------------|---|-------------|----------|----|
| EXP Project No.:     | OTT-22012013-A0              | Project Name :     | Proposed New Riverside South Catholic Elementary School |             |          |    |
| Client :             | OCSB                         | Project Location : | Brian Good & Solarium Ave, Ottawa                       |             |          |    |
| Date Sampled :       | July 14, 2022                | Borehole No:       | BH10  | Sample: SS1 |          |    |
| Sample Composition : | Gravel (%)                   | 1                  | Sand (%)  | 60          |          |    |
| Sample Description : | <b>FILL: Silty Sand (SM)</b> |                    |   | Depth (m) : | 0-0.6    |    |
|                      |                              |                    | Silt & Clay (%)   | 39          | Figure : | 39 |

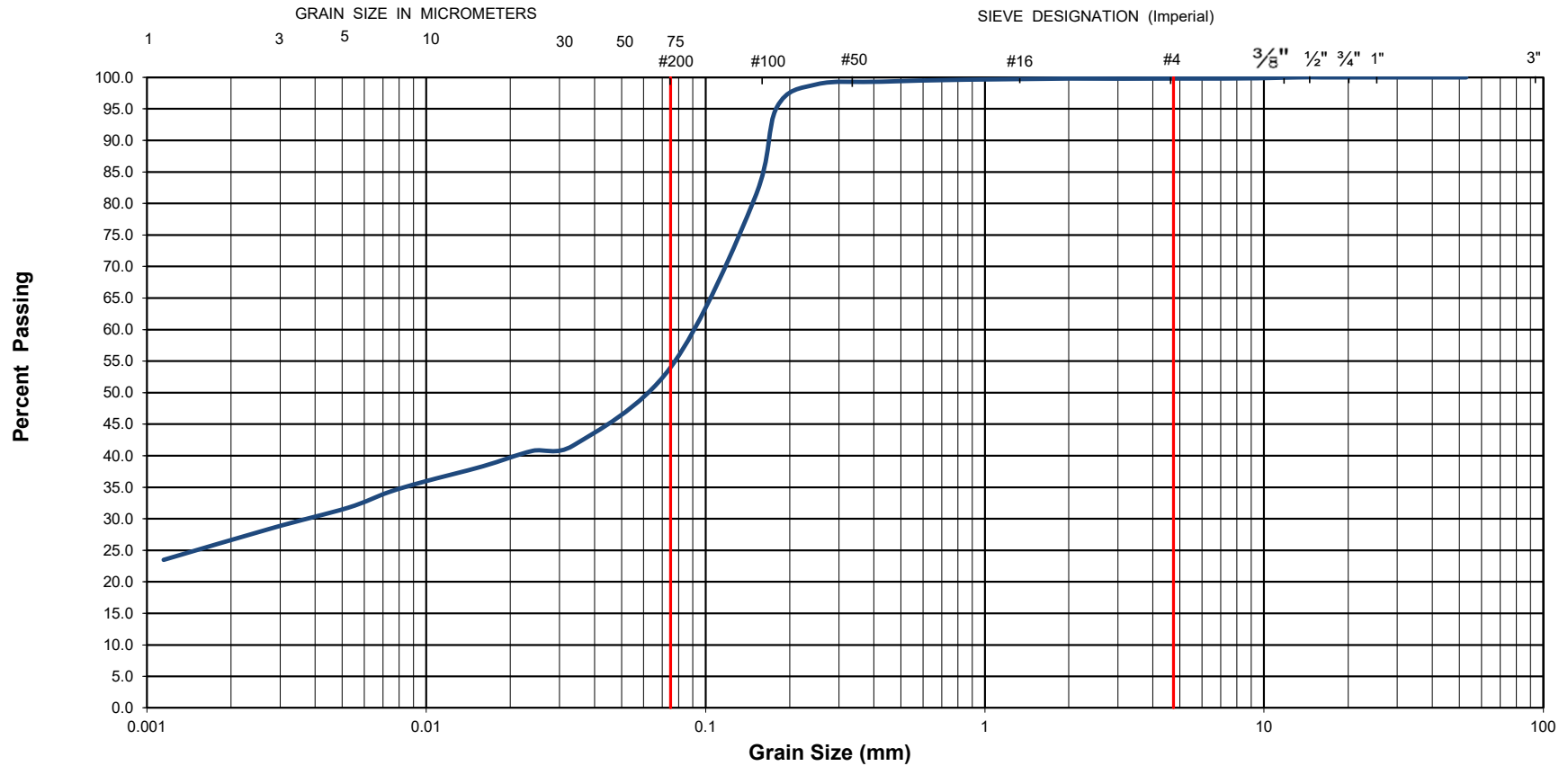


## Grain-Size Distribution Curve Method of Test For Particle Size Analysis of Soil ASTM C-136/ASTM D422

**EXP Services Inc.**  
100-2650 Queensview Drive  
Ottawa, ON K2B 8H6

**Unified Soil Classification System**

|                      |             |        |        |               |        |
|----------------------|-------------|--------|--------|---------------|--------|
| <b>CLAY AND SILT</b> | <b>SAND</b> |        |        | <b>GRAVEL</b> |        |
|                      | Fine        | Medium | Coarse | Fine          | Coarse |



|                      |                 |                    |   |             |          |             |             |
|----------------------|-----------------|--------------------|---|-------------|----------|-------------|-------------|
| EXP Project No.:     | OTT-22012013-A0 | Project Name :     | Proposed New Riverside South Catholic Elementary School |             |          |             |             |
| Client :             | OCSB            | Project Location : | Brian Good & Solarium Ave, Ottawa, ON                   |             |          |             |             |
| Date Sampled :       | July 19, 2022   | Borehole No:       | BH4   | Sample No.: | SS3      | Depth (m) : | 1.5-2.1     |
| Sample Description : | % Silt and Clay | 54                 | % Sand  | 46          | % Gravel | 0           | Figure : 40 |
| Sample Description : | Sandy Silt (ML) |                    |   |             |          |             |             |

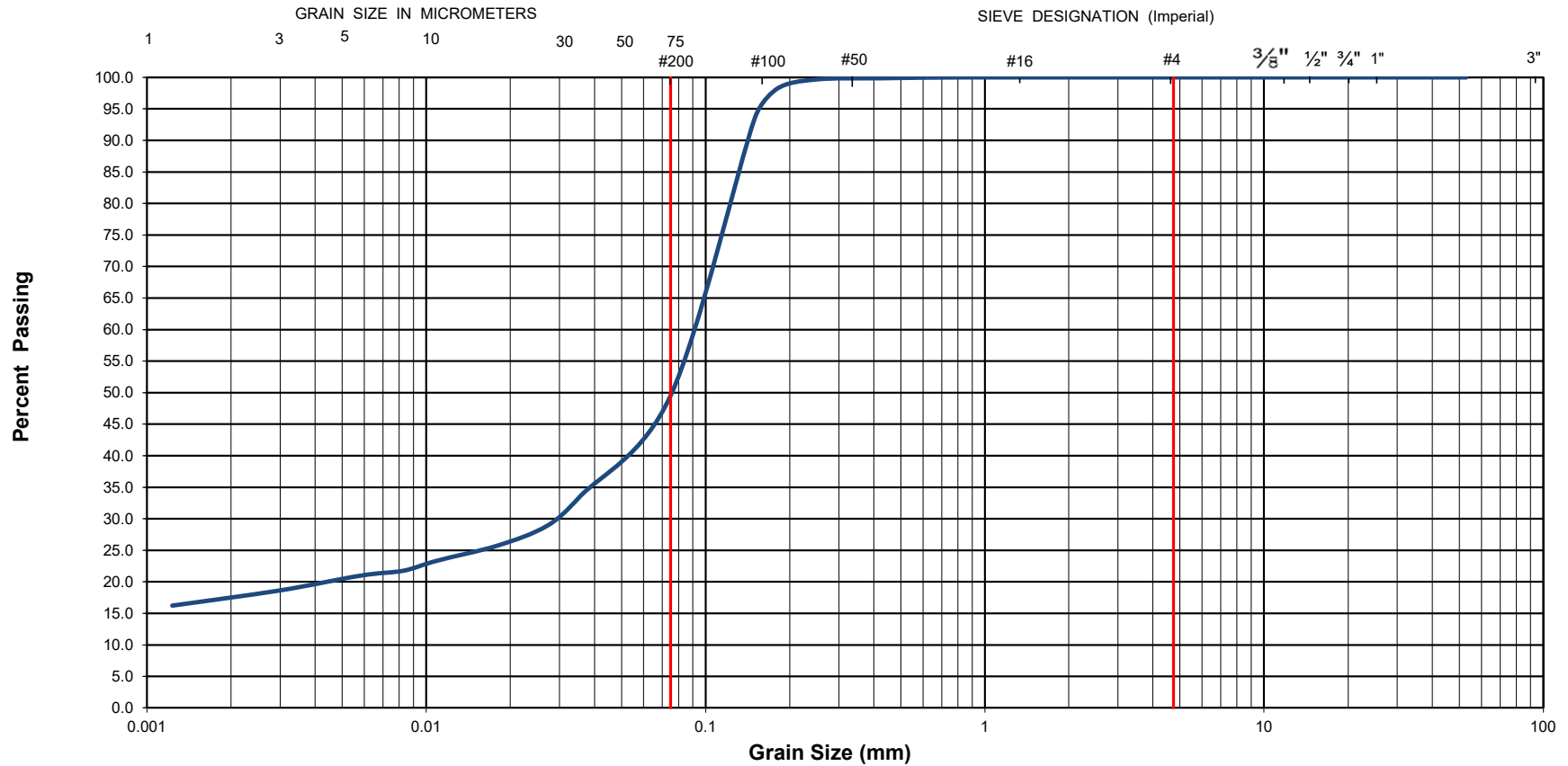


## Grain-Size Distribution Curve Method of Test For Particle Size Analysis of Soil ASTM C-136/ASTM D422

**EXP Services Inc.**  
100-2650 Queensview Drive  
Ottawa, ON K2B 8H6

**Unified Soil Classification System**

|                      |             |        |        |               |        |
|----------------------|-------------|--------|--------|---------------|--------|
| <b>CLAY AND SILT</b> | <b>SAND</b> |        |        | <b>GRAVEL</b> |        |
|                      | Fine        | Medium | Coarse | Fine          | Coarse |



|                      |                 |                    |   |             |          |             |             |
|----------------------|-----------------|--------------------|---|-------------|----------|-------------|-------------|
| EXP Project No.:     | OTT-22012013-A0 | Project Name :     | Proposed New Riverside South Catholic Elementary School |             |          |             |             |
| Client :             | OCSB            | Project Location : | Brian Good & Solarium Ave, Ottawa, ON                   |             |          |             |             |
| Date Sampled :       | July 19, 2022   | Borehole No:       | BH4   | Sample No.: | SS4      | Depth (m) : | 2.3-2.9     |
| Sample Description : | % Silt and Clay | 50                 | % Sand  | 50          | % Gravel | 0           | Figure : 41 |
| Sample Description : | Sandy Silt (ML) |                    |   |             |          |             |             |

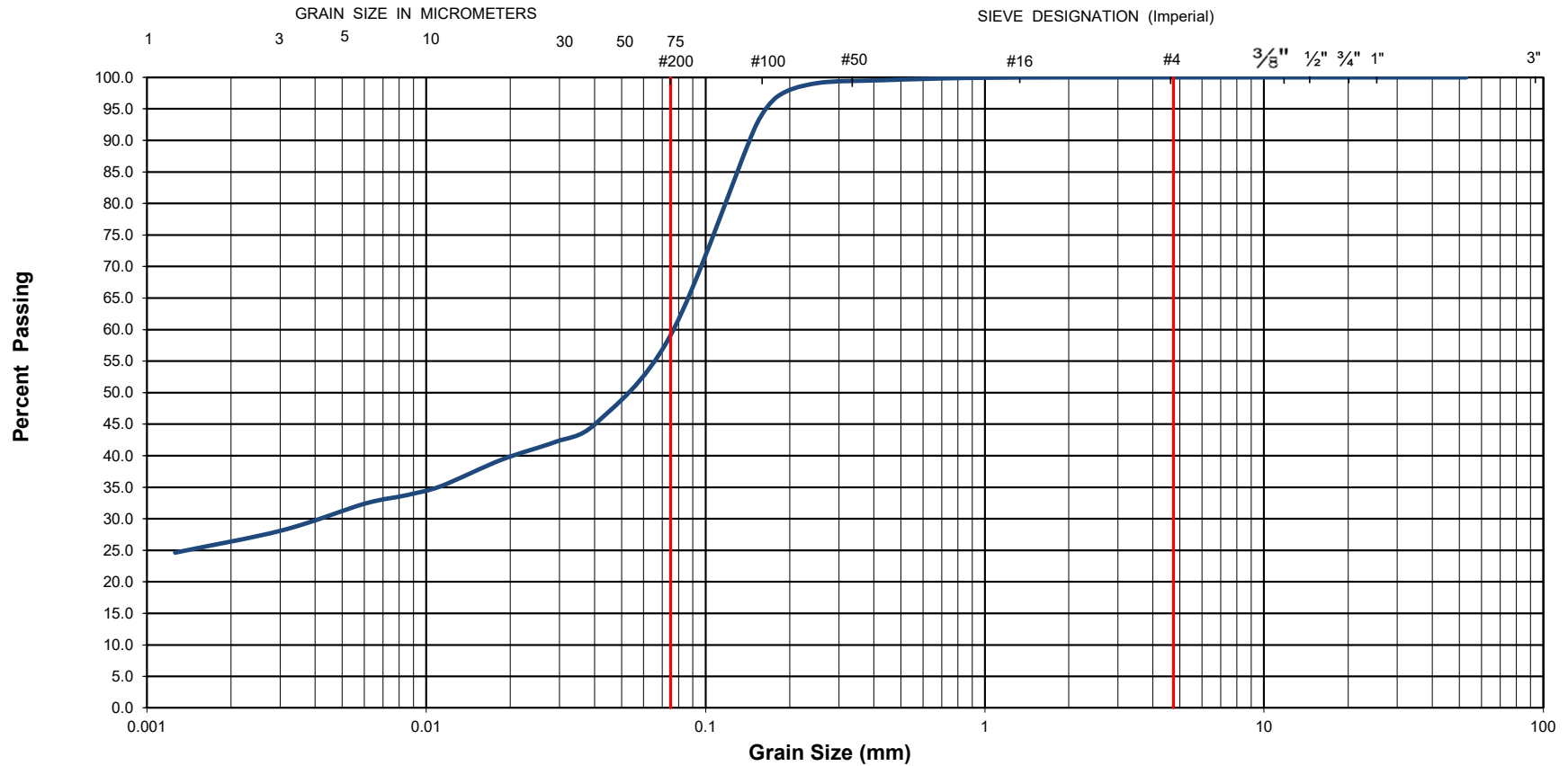


## Grain-Size Distribution Curve Method of Test For Particle Size Analysis of Soil ASTM C-136/ASTM D422

**EXP Services Inc.**  
100-2650 Queensview Drive  
Ottawa, ON K2B 8H6

### Unified Soil Classification System

|                      |             |        |        |               |        |
|----------------------|-------------|--------|--------|---------------|--------|
| <b>CLAY AND SILT</b> | <b>SAND</b> |        |        | <b>GRAVEL</b> |        |
|                      | Fine        | Medium | Coarse | Fine          | Coarse |



|                      |  |                    |   |                 |    |
|----------------------|--|--------------------|---|-----------------|----|
| EXP Project No.:     | OTT-22012013-A0                          | Project Name :     | Proposed Findlay Creek Catholic Elementary School |                 |    |
| Client :             | OCSB                                     | Project Location : | Brian Good & Solarium Ave, Ottawa, ON             |                 |    |
| Date Sampled :       | July 15, 2022                            | Borehole No:       | BH1   | Sample No.: SS2 |    |
|                      |  | Depth (m) :        | 0.8-1.4   |                 |    |
| Sample Description : | % Silt and Clay                          | 59                 | % Sand  | 41              |    |
|                      |  | % Gravel           | 0   |                 |    |
| Sample Description : | Sandy Clayey Silt of Low Plasticity (CL) |                    |   | Figure :        | 42 |

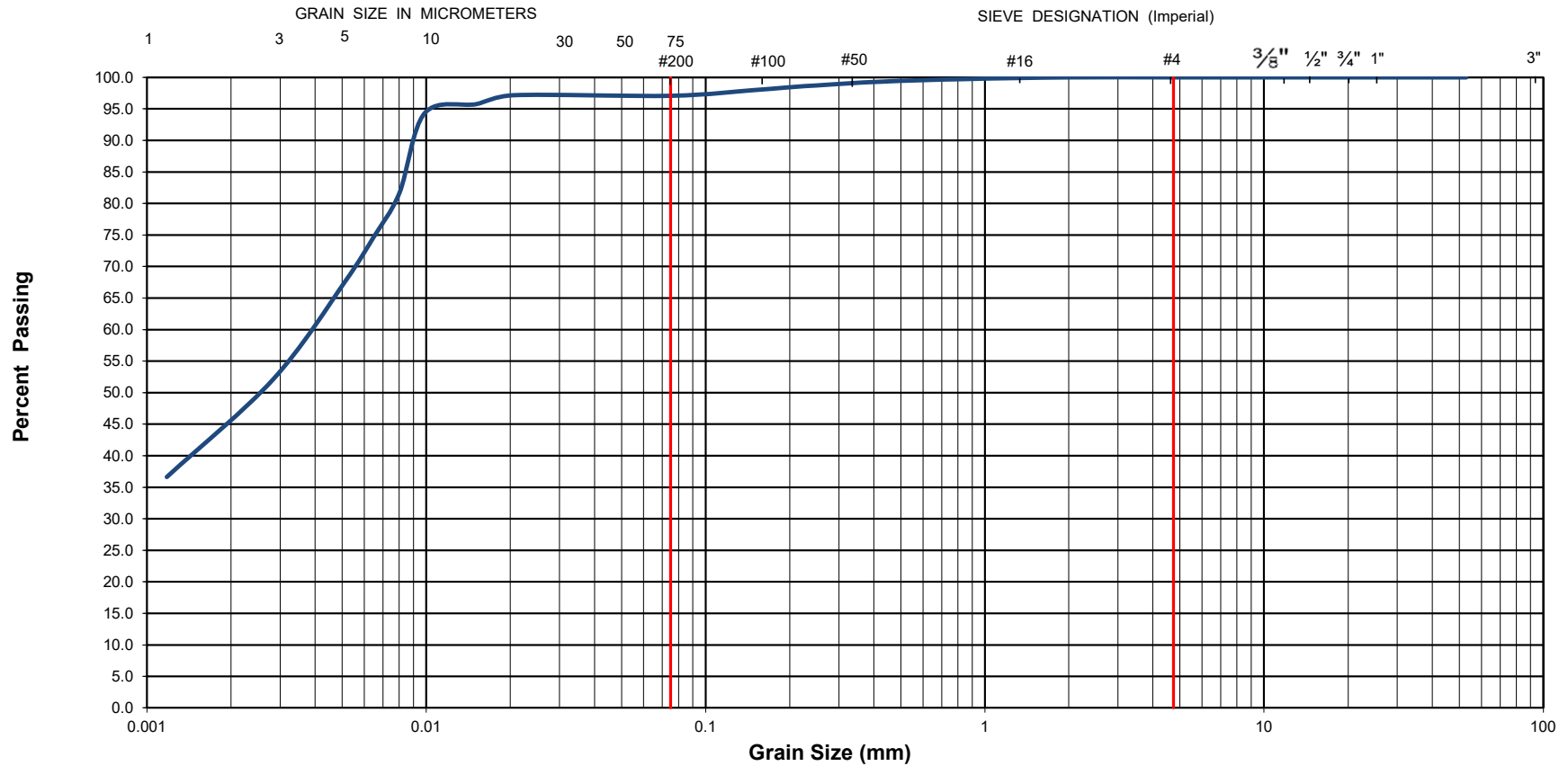


**Grain-Size Distribution Curve  
Method of Test For Particle Size Analysis of Soil  
ASTM C-136/ASTM D422**

**EXP Services Inc.**  
100-2650 Queensview Drive  
Ottawa, ON K2B 8H6

**Unified Soil Classification System**

|                      |             |        |        |               |        |
|----------------------|-------------|--------|--------|---------------|--------|
| <b>CLAY AND SILT</b> | <b>SAND</b> |        |        | <b>GRAVEL</b> |        |
|                      | Fine        | Medium | Coarse | Fine          | Coarse |



|                             |  |                           |   |                    |          |                    |                 |
|-----------------------------|--|---------------------------|---|--------------------|----------|--------------------|-----------------|
| <b>EXP Project No.:</b>     | OTT-22012013-A0                          | <b>Project Name :</b>     | Proposed New Riverside South Catholic Elementary School |                    |          |                    |                 |
| <b>Client :</b>             | OCSB                                     | <b>Project Location :</b> | Brian Good & Solarium Ave, Ottawa, ON                   |                    |          |                    |                 |
| <b>Date Sampled :</b>       | July 18, 2022                            | <b>Borehole No:</b>       | BH2   | <b>Sample No.:</b> | SS7      | <b>Depth (m) :</b> | 4.6-5.2         |
| <b>Sample Description :</b> | % Silt and Clay                          | 97                        | % Sand  | 3                  | % Gravel | 0                  | <b>Figure :</b> |
| <b>Sample Description :</b> | <b>Silty Clay of Low Plasticity (CL)</b> |                           |   |                    |          | <b>43</b>          |                 |

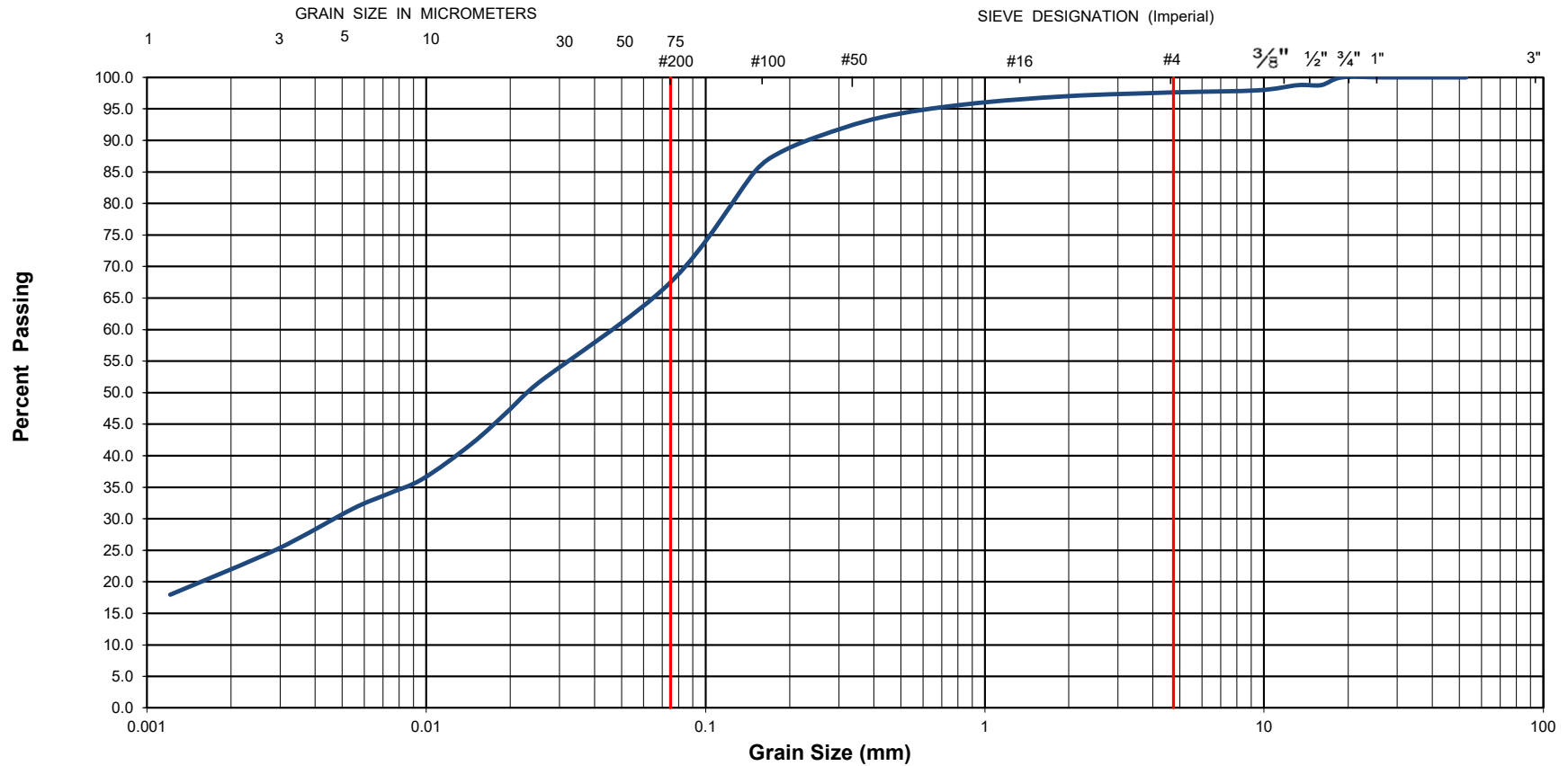


## Grain-Size Distribution Curve Method of Test For Particle Size Analysis of Soil ASTM C-136/ASTM D422

**EXP Services Inc.**  
100-2650 Queensview Drive  
Ottawa, ON K2B 8H6

### Unified Soil Classification System

|                      |             |        |        |               |        |
|----------------------|-------------|--------|--------|---------------|--------|
| <b>CLAY AND SILT</b> | <b>SAND</b> |        |        | <b>GRAVEL</b> |        |
|                      | Fine        | Medium | Coarse | Fine          | Coarse |



|                      |   |                    |   |                     |
|----------------------|---|--------------------|---|---------------------|
| EXP Project No.:     | OTT-22012013-A0                                 | Project Name :     | Proposed New Riverside South Catholic Elementary School |                     |
| Client :             | OCSB  | Project Location : | Brian Good & Solarium Ave, Ottawa, ON                   |                     |
| Date Sampled :       | July 19, 2022                                   | Borehole No:       | BH3   | Sample No.: SS2     |
| Sample Description : | % Silt and Clay                                 | 68                 | % Sand  | 30                  |
| Sample Description : |   |                    | % Gravel  | 2                   |
| Sample Description : | <b>Sandy Clayey Silt of Low Plasticity (CL)</b> |                    |   | Depth (m) : 0.8-1.4 |
|                      |   |                    |   | Figure : 44         |







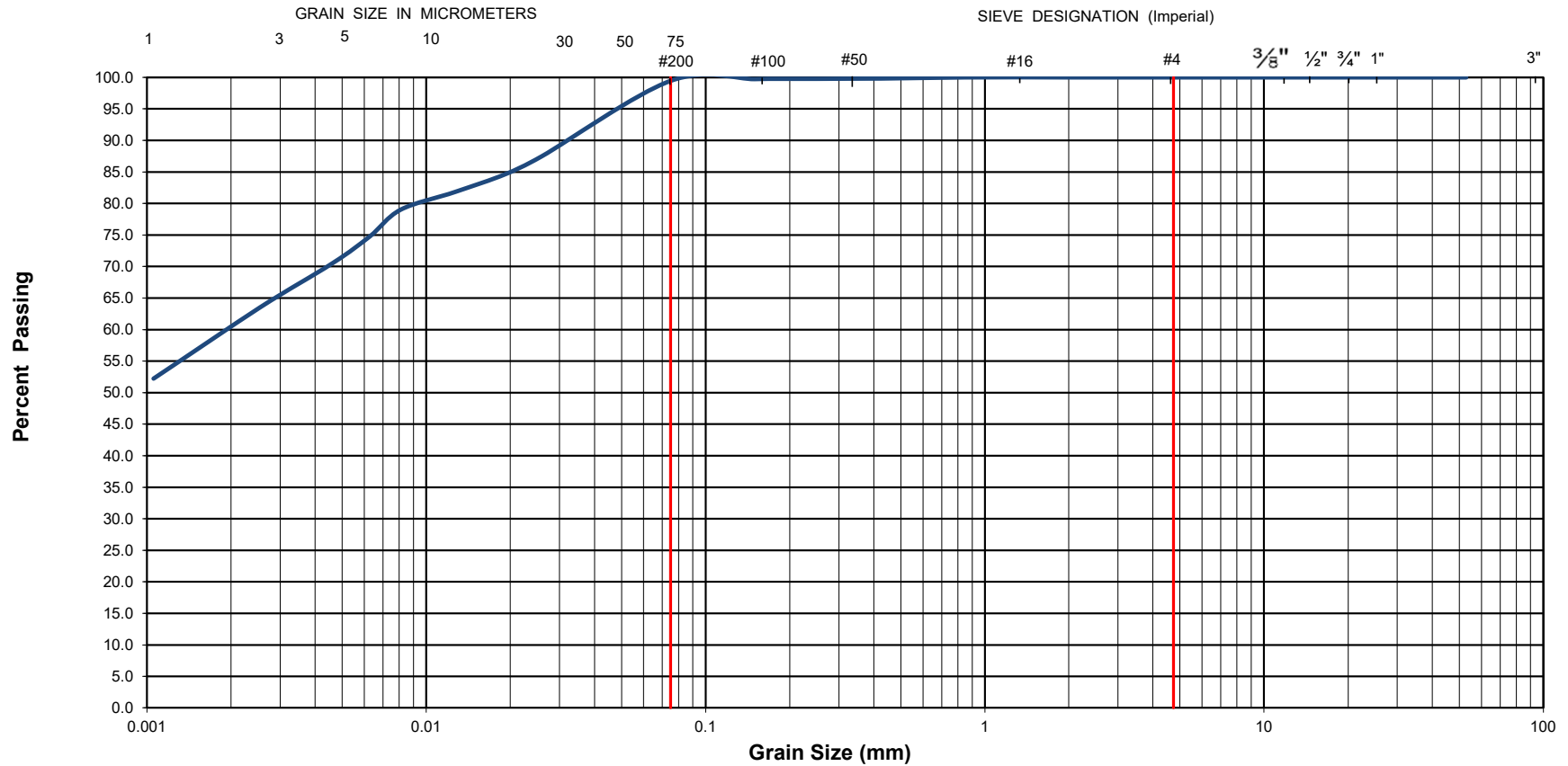


## Grain-Size Distribution Curve Method of Test For Particle Size Analysis of Soil ASTM C-136/ASTM D422

**EXP Services Inc.**  
100-2650 Queensview Drive  
Ottawa, ON K2B 8H6

### Unified Soil Classification System

|                      |             |        |        |               |        |
|----------------------|-------------|--------|--------|---------------|--------|
| <b>CLAY AND SILT</b> | <b>SAND</b> |        |        | <b>GRAVEL</b> |        |
|                      | Fine        | Medium | Coarse | Fine          | Coarse |



|                      |                              |                    |   |                 |    |
|----------------------|------------------------------|--------------------|---|-----------------|----|
| EXP Project No.:     | OTT-22012013-A0              | Project Name :     | Proposed New Riverside South Catholic Elementary School |                 |    |
| Client :             | OCSB                         | Project Location : | Brian Good & Solarium Ave, Ottawa, ON                   |                 |    |
| Date Sampled :       | July 15, 2022                | Borehole No:       | BH7   | Sample No.: ST5 |    |
|                      |                              | Depth (m) :        | 3.0-3.6   |                 |    |
| Sample Description : | % Silt and Clay              | 100                | % Sand  | 0               |    |
|                      |                              | % Gravel           | 0   |                 |    |
| Sample Description : | Clay of High Plasticity (CH) |                    |   | Figure :        | 47 |

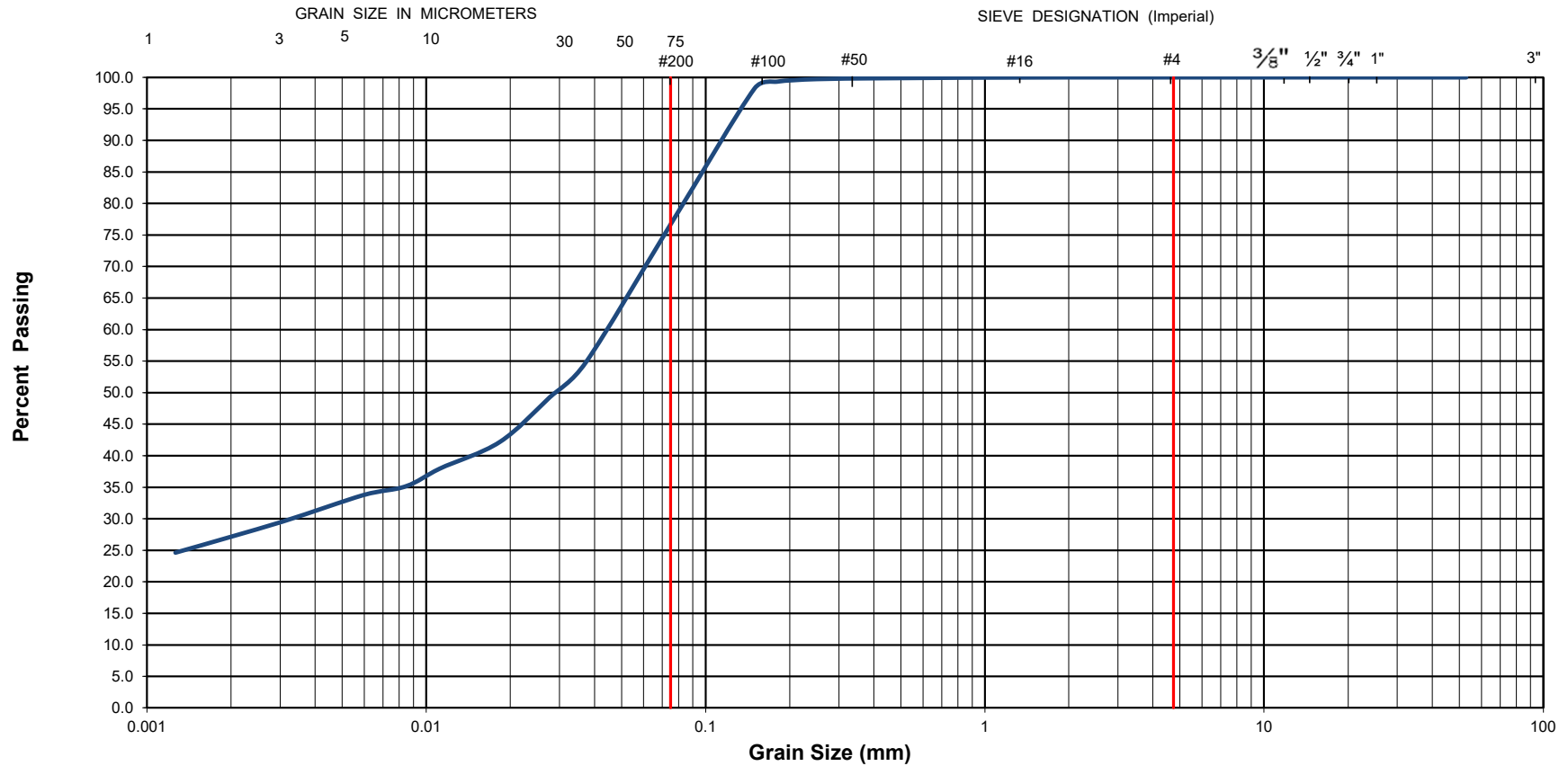


## Grain-Size Distribution Curve Method of Test For Particle Size Analysis of Soil ASTM C-136/ASTM D422

**EXP Services Inc.**  
100-2650 Queensview Drive  
Ottawa, ON K2B 8H6

### Unified Soil Classification System

|                      |             |        |        |               |        |
|----------------------|-------------|--------|--------|---------------|--------|
| <b>CLAY AND SILT</b> | <b>SAND</b> |        |        | <b>GRAVEL</b> |        |
|                      | Fine        | Medium | Coarse | Fine          | Coarse |



|                      |  |                    |   |             |          |             |             |
|----------------------|--|--------------------|---|-------------|----------|-------------|-------------|
| EXP Project No.:     | OTT-22012013-A0                              | Project Name :     | Proposed New Riverside South Catholic Elementary School |             |          |             |             |
| Client :             | OCSB   | Project Location : | Brian Good & Solarium Ave, Ottawa, ON                   |             |          |             |             |
| Date Sampled :       | July 14, 2022                                | Borehole No:       | BH8   | Sample No.: | SS6      | Depth (m) : | 3.8-4.4     |
| Sample Description : | % Silt and Clay                              | 77                 | % Sand  | 23          | % Gravel | 0           | Figure : 48 |
| Sample Description : | Clayey Silt with Sand of Low Plasticity (CL) |                    |   |             |          |             |             |

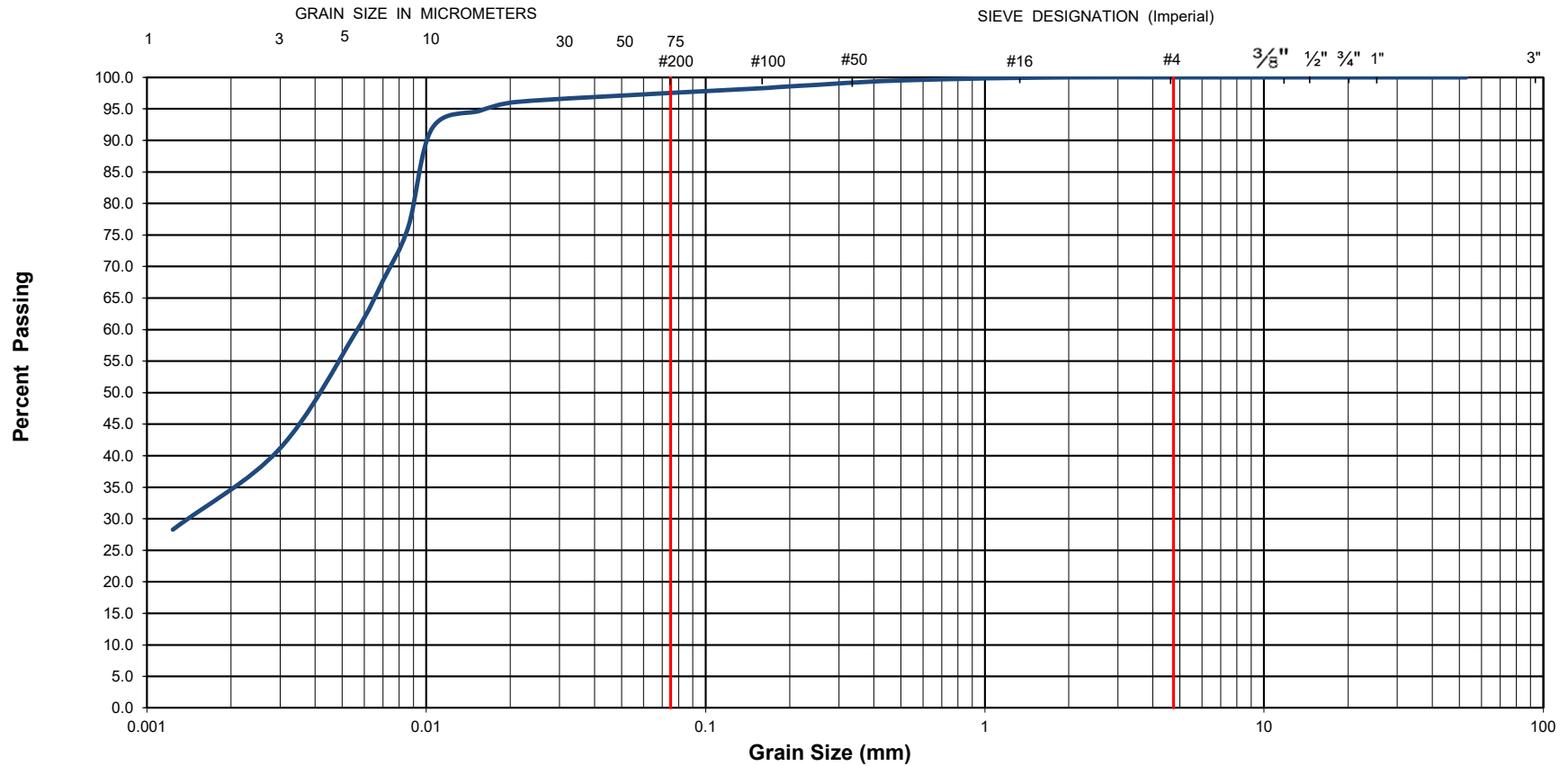


**Grain-Size Distribution Curve  
Method of Test For Particle Size Analysis of Soil  
ASTM C-136/ASTM D422**

**EXP Services Inc.**  
100-2650 Queensview Drive  
Ottawa, ON K2B 8H6

**Unified Soil Classification System**

|                      |             |        |        |               |        |
|----------------------|-------------|--------|--------|---------------|--------|
| <b>CLAY AND SILT</b> | <b>SAND</b> |        |        | <b>GRAVEL</b> |        |
|                      | Fine        | Medium | Coarse | Fine          | Coarse |



|   |   |                        |                            |                    |  |
|---|---|------------------------|----------------------------|--------------------|--|
| <b>EXP Project No.:</b> OTT-22012013-A0 | <b>Project Name :</b> Proposed New Riverside South Catholic Elementary School |                        |                            |                    |  |
| <b>Client :</b> OCSB                    | <b>Project Location :</b> Brian Good & Solarium Ave, Ottawa, ON               |                        |                            |                    |  |
| <b>Date Sampled :</b> July 14, 2022     | <b>Borehole No:</b> BH10  | <b>Sample No.:</b> SS6 | <b>Depth (m) :</b> 3.8-4.4 |                    |  |
| <b>Sample Description :</b>             | <b>% Silt and Clay</b> 98   | <b>% Sand</b> 2        | <b>% Gravel</b> 0          | <b>Figure :</b> 49 |  |
| <b>Sample Description :</b>             | <b>Clayey Silt of Low Plasticity (CL)</b>                                     |                        |                            |                    |  |

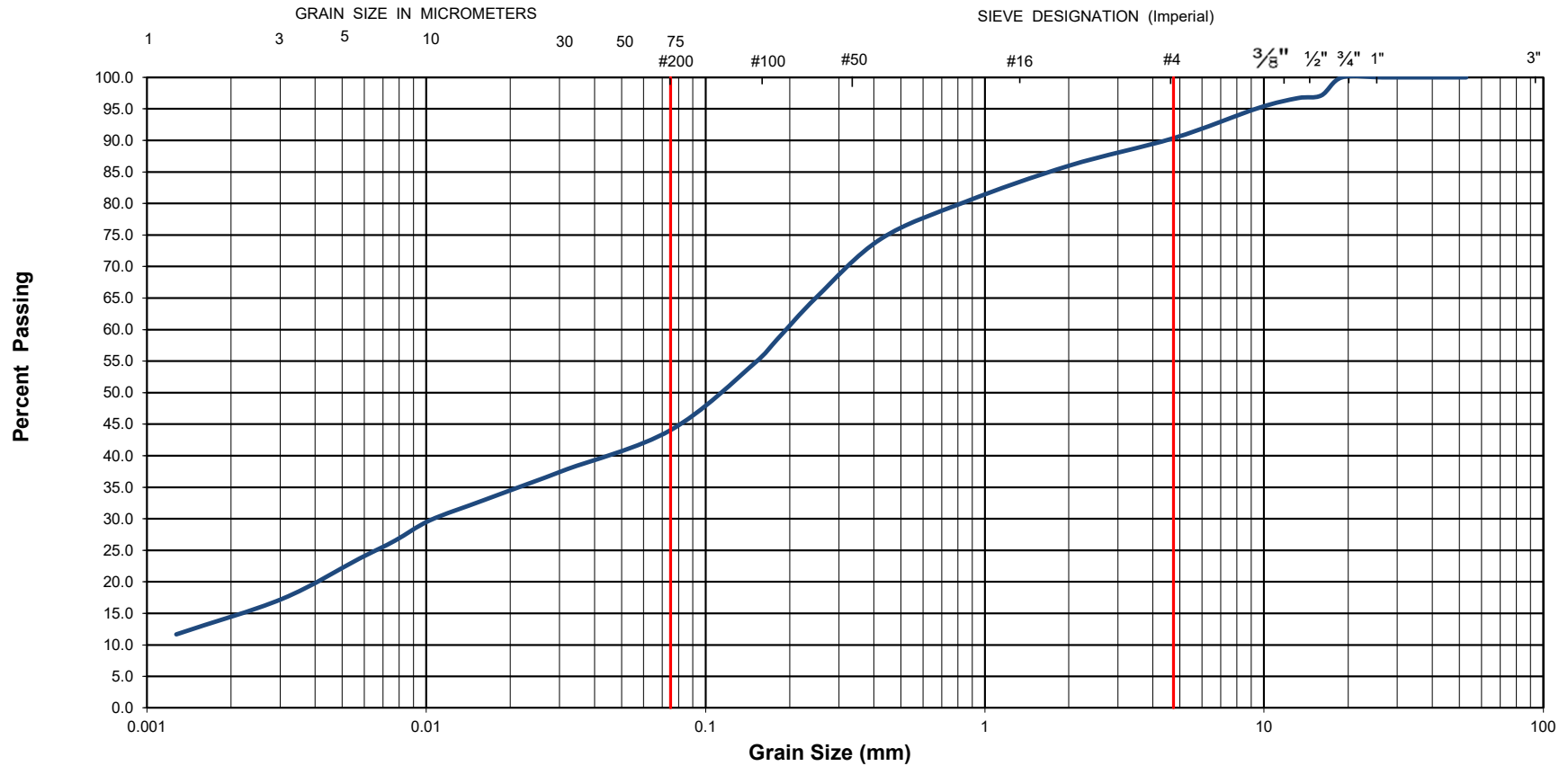


# Grain-Size Distribution Curve Method of Test For Particle Size Analysis of Soil ASTM C-136/ASTM D422

**EXP Services Inc.**  
100-2650 Queensview Drive  
Ottawa, ON K2B 8H6

### Unified Soil Classification System

|                      |             |        |        |               |        |
|----------------------|-------------|--------|--------|---------------|--------|
| <b>CLAY AND SILT</b> | <b>SAND</b> |        |        | <b>GRAVEL</b> |        |
|                      | Fine        | Medium | Coarse | Fine          | Coarse |



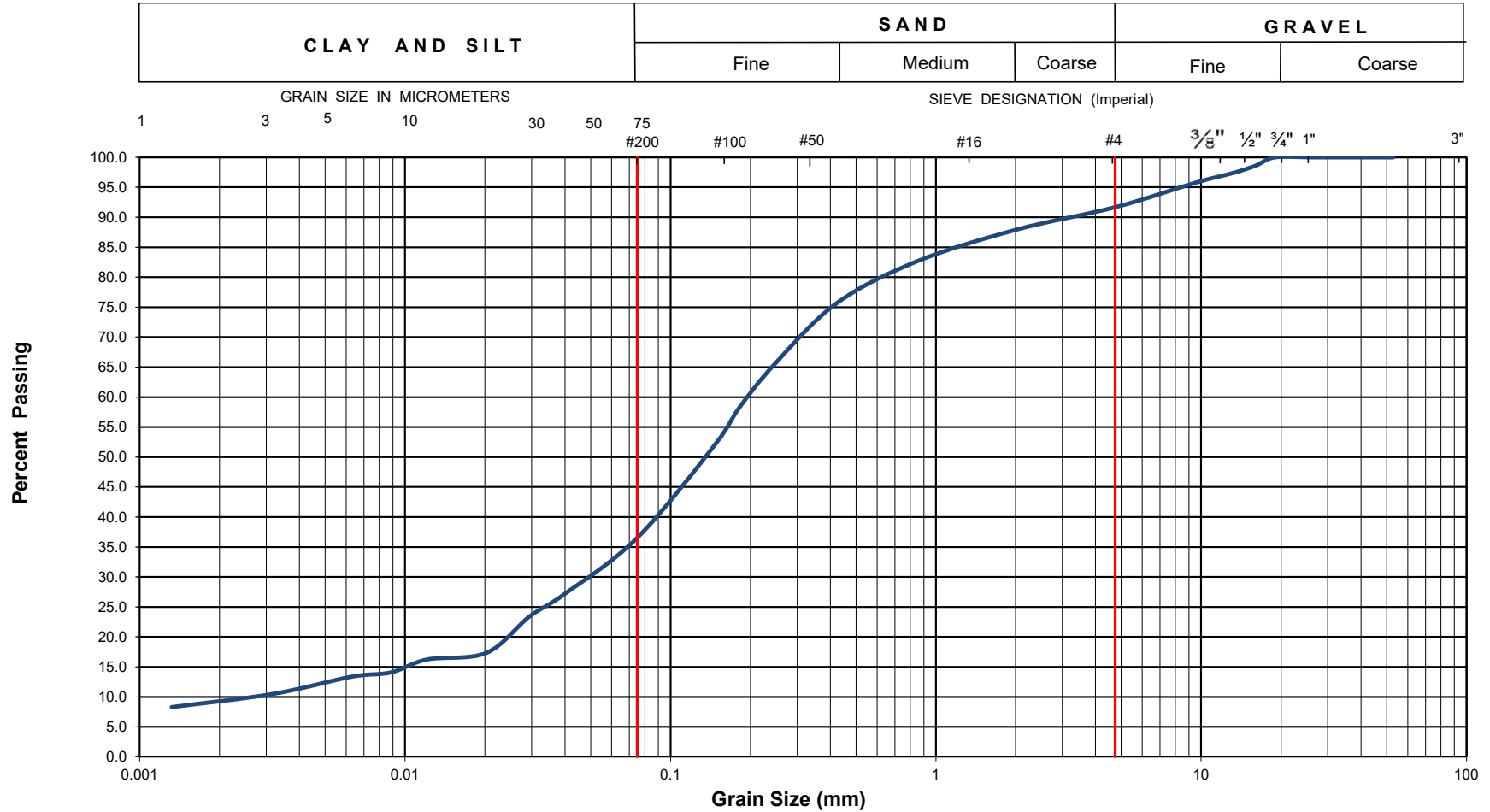
|                      |                               |                    |   |             |          |             |             |
|----------------------|-------------------------------|--------------------|---|-------------|----------|-------------|-------------|
| EXP Project No.:     | OTT-22012013-A0               | Project Name :     | Proposed New Riverside South Catholic Elementary School |             |          |             |             |
| Client :             | OCSB                          | Project Location : | Brian Good & Solarium Ave, Ottawa, ON                   |             |          |             |             |
| Date Sampled :       | July 14, 2022                 | Borehole No:       | BH5   | Sample No.: | SS6      | Depth (m) : | 3.8-4.4     |
| Sample Description : | % Silt and Clay               | 44                 | % Sand  | 46          | % Gravel | 10          | Figure : 50 |
| Sample Description : | Glacial Till: Silty Sand (SM) |                    |   |             |          |             |             |



# Grain-Size Distribution Curve Method of Test For Particle Size Analysis of Soil ASTM C-136/ASTM D422

**EXP Services Inc.**  
100-2650 Queensview Drive  
Ottawa, ON K2B 8H6

**Unified Soil Classification System**



|                      |                                      |                    |   |             |          |    |
|----------------------|--------------------------------------|--------------------|---|-------------|----------|----|
| EXP Project No.:     | OTT-22012013-A0                      | Project Name :     | Proposed New Riverside South Catholic Elementary School |             |          |    |
| Client :             | OCSB                                 | Project Location : | Brian Good & Solarium Ave, Ottawa, ON                   |             |          |    |
| Date Sampled :       | July 14, 2022                        | Borehole No:       | BH9   | Sample No.: | SS7      |    |
|                      |                                      | Depth (m) :        | 4.6-5.2   |             |          |    |
| Sample Description : | % Silt and Clay                      | 37                 | % Sand  | 55          | % Gravel | 8  |
| Sample Description : | <b>Glacial Till: Silty Sand (SM)</b> |                    |   |             | Figure : | 51 |

EXP Services Inc.

*Project Name: Proposed Riverside South Catholic Elementary School  
Brian Good Avenue and Solarium Avenue, Ottawa, Ontario  
OTT-22012013-A0  
September 21, 2022*

## **Appendix A – One-Dimensional Consolidation Test Results Report**



**Stantec Consulting Ltd.**  
400 - 1331 Clyde Avenue, Ottawa ON K2C 3G4

August 18, 2022  
File: 121623683

**Attention: Ismail Taki, M.Eng., P.Eng.**

Exp Services Inc  
2650 Queensview Drive  
Suite 100  
Ottawa, Ontario, Canada, K2B 8H6  
Tel: 1-613-853-1350  
E-mail: ismail.taki@exp.com

Dear Mr. Taki,

**Reference: Consolidation Test Results: Proposed OCB School, 4720 Spratt Road, Ottawa, ON, Exp Services Inc., File # OTT-0022012013-A0**

This letter presents the results of one-dimensional consolidation test carried out on two shelly tube samples in accordance with ASTM D2435/D2435M – 11(2020). The test results are provided in the attached tables and figures.

**Summary of samples tested**

| Sample ID | Depth (ft) | Date sampled  |
|-----------|------------|---------------|
| BH 4 ST8  | 20-22      | July 19, 2022 |
| BH 7 ST5  | 10-12      | July 15, 2022 |

This letter provides test results only and does not constitute any interpretation or engineering recommendations with respect to material suitability or specification compliance.

We trust the information presented herein meets your present requirements. Should you have any questions or require additional information, please do not hesitate to contact us.

Regards,

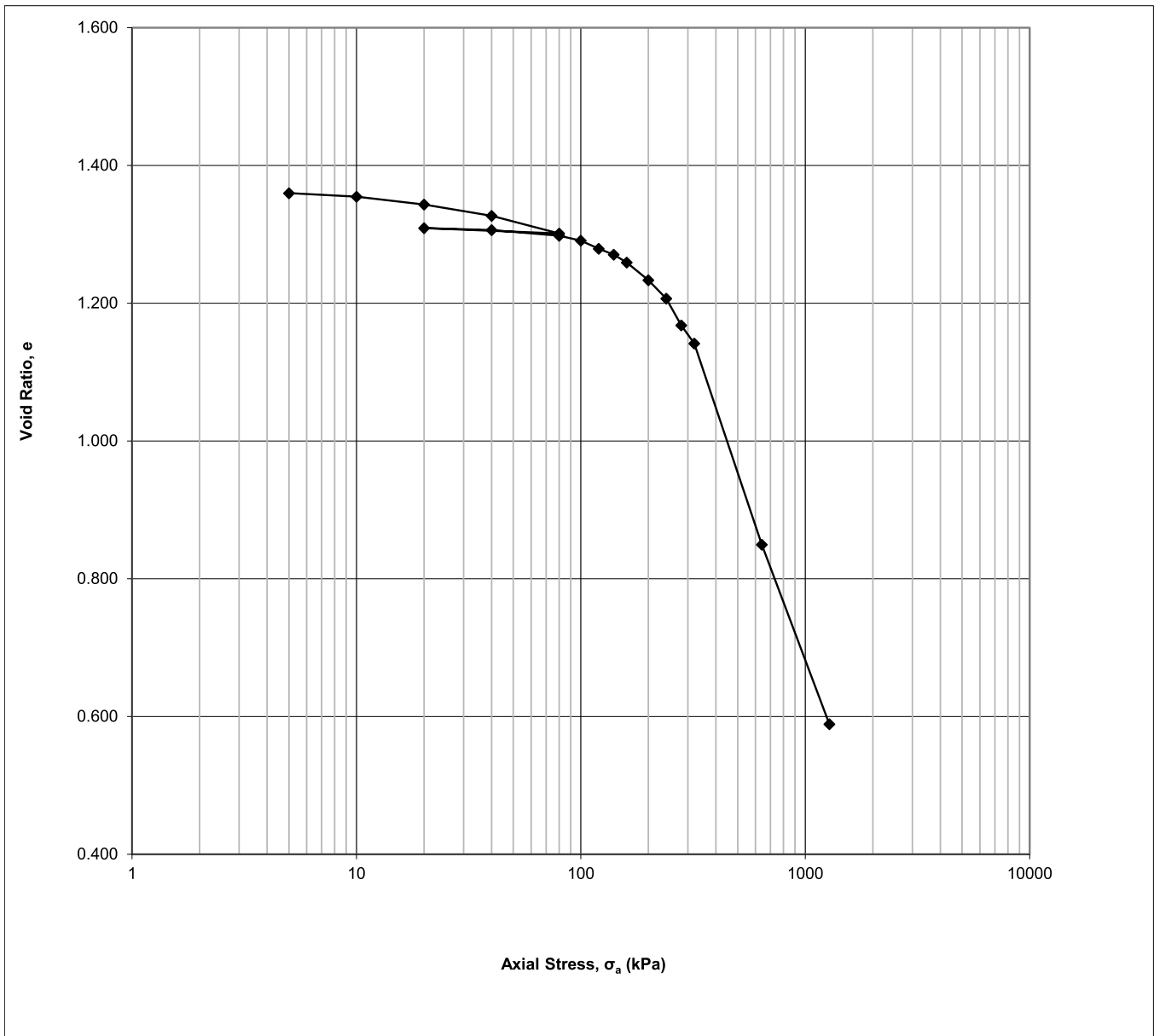
**Stantec Consulting Ltd.**

**Ramin Ghassemi** Ph.D., P.Eng.  
Geotechnical Engineer  
Direct: 613 722-4420  
Mobile: 437 775-7625  
Ramin.ghassemi@stantec.com

v:\01216\active\laboratory\_standing\_offers\2022-laboratory standing offers\121623683 exp services inc\two consolidations, exp# 22012013\121623683\_jet\_consolidation\_bh4 st8 & bh7 st5\_22012013.docx

**Project**  
**Project No.**  
**Borehole No.**  
**Sample No.**  
**Sample Depth**

**Exp, File# OTT-0022012013-A0**  
**121623683**  
**BH 4**  
**ST8**  
**20-22 ft.**







One-Dimensional Consolidation Test using Incremental Loading  
ASTM D2435/D2435M - 11(2020)

August 19, 2022  
August 19, 2022

Date: August 19, 2022  
Date: August 19, 2022  
D. Boateng  
R. Ghassemi

Checked by:  
Approved by:

**Specimen Details**

|                  |                              |
|------------------|------------------------------|
| Project Name     | Exp, File# OTT-0022012013-A0 |
| Project Location | 4720 Spratt Road, Ottawa, ON |
| Borehole         | BH 4                         |
| Sample No.       | ST8                          |
| Depth            | 20-22 ft.                    |
| Sample Date      | July 19, 2022                |
| Test Number      | One                          |
| Technician Name  | Daniel Boateng               |

**Soil Description & Classification**

|  |       |
|--|-------|
| <i>Lean clay, grey, friable, moist</i>   |       |
| Specific Gravity of Solids   | 2.750 |
| Average water content of trimmings %   | 36.22 |
| <b>Additional Notes (information source, occurrence and size of large isolated particles etc.)</b> |       |
| 1. Loading schedule was provided by the client, 2. Specific gravity of solids was assumed          |       |

**Initial Specimen Conditions**

|                      |                   |       |
|----------------------|-------------------|-------|
| Height               | mm                | 20.00 |
| Diameter             | mm                | 50.00 |
| Area                 | mm <sup>2</sup>   | 1963  |
| Volume               | mm <sup>3</sup>   | 39270 |
| Mass                 | g                 | 67.63 |
| Dry Mass             | g                 | 44.70 |
| Density              | Mg/m <sup>3</sup> | 1.722 |
| Dry Density          | Mg/m <sup>3</sup> | 1.138 |
| Water Content        | %                 | 51.30 |
| Degree of Saturation | %                 | 99.6  |
| Height of Solids     | mm                | 8.28  |
| Initial Void Ratio   |                   | 1.416 |

**Final Specimen Conditions**

|                  |    |       |
|------------------|----|-------|
| Water Content    | %  | 34.05 |
| Final Void Ratio |    | 0.589 |
| Final Height     | mm | 13.15 |

**One-Dimensional Consolidation Test using Incremental Loading**  
ASTM D2435/D2435M - 11(2020)

**Specimen Details**

|                  |                              |
|------------------|------------------------------|
| Project Name     | Exp, File# OTT-0022012013-A0 |
| Project Location | 4720 Spratt Road, Ottawa, ON |
| Borehole         | BH 4                         |
| Sample No.       | ST8                          |
| Depth            | 20-22 ft.                    |
| Sample Date      | July 19, 2022                |
| Test Number      | One                          |
| Technician Name  | Daniel Boateng               |

**Test Procedure**

|                                    |                                 |
|------------------------------------|---------------------------------|
| Date Started                       | July 28, 2022                   |
| Date Finished                      | August 15, 2022                 |
| Machine Number                     | Frame C                         |
| Cell Number                        | C                               |
| Ring Number                        | C                               |
| Trimming Procedure                 | Trimming turntable/Cutting ring |
| Moisture Condition                 | Inundated                       |
| Axial Stress at Inundation         | 5 kPa                           |
| Water Used                         | De-aired tap water              |
| Test Method                        | A                               |
| Interpretation Procedure for $c_v$ | 2                               |

**All Departures from Outlined ASTM D2435/D2435M-11 (2020) Procedure**

**Calculations**

| Load Increment | Increment Duration<br>min | Axial Stress<br>$\sigma_a$<br>kPa | Corrected Deformation<br>$\Delta H$<br>mm | Specimen Height<br>H<br>mm | Axial Strain<br>$\epsilon_a$<br>% | Void Ratio<br>e |
|----------------|---------------------------|-----------------------------------|---|----------------------------|-----------------------------------|-----------------|
| Seating        | 0.0                       | 0                                 | 0.0000                                    | 20.0000                    | 0.00                              | 1.416           |
| 1              | 1440.0                    | 5                                 | 0.4639                                    | 19.5361                    | 2.32                              | 1.360           |
| 2              | 1440.0                    | 10                                | 0.5057                                    | 19.4943                    | 2.53                              | 1.355           |
| 3              | 1440.0                    | 20                                | 0.6012                                    | 19.3988                    | 3.01                              | 1.343           |
| 4              | 1440.0                    | 40                                | 0.7360                                    | 19.2640                    | 3.68                              | 1.327           |
| 5              | 1440.0                    | 80                                | 0.9491                                    | 19.0509                    | 4.75                              | 1.301           |
| 6              | 1440.0                    | 20                                | 0.8840                                    | 19.1160                    | 4.42                              | 1.309           |
| 7              | 1440.0                    | 40                                | 0.9069                                    | 19.0931                    | 4.53                              | 1.306           |
| 8              | 1440.0                    | 80                                | 0.9756                                    | 19.0244                    | 4.88                              | 1.298           |
| 9              | 1440.0                    | 100                               | 1.0353                                    | 18.9647                    | 5.18                              | 1.291           |
| 10             | 1440.0                    | 120                               | 1.1317                                    | 18.8683                    | 5.66                              | 1.279           |
| 11             | 1440.0                    | 140                               | 1.2029                                    | 18.7971                    | 6.01                              | 1.271           |
| 12             | 1440.0                    | 160                               | 1.2984                                    | 18.7016                    | 6.49                              | 1.259           |
| 13             | 1440.0                    | 200                               | 1.5105                                    | 18.4895                    | 7.55                              | 1.233           |
| 14             | 1440.0                    | 240                               | 1.7327                                    | 18.2673                    | 8.66                              | 1.207           |
| 15             | 1440.0                    | 280                               | 2.0537                                    | 17.9463                    | 10.27                             | 1.168           |
| 16             | 1440.0                    | 320                               | 2.2703                                    | 17.7297                    | 11.35                             | 1.142           |
| 17             | 1440.0                    | 640                               | 4.6891                                    | 15.3109                    | 23.45                             | 0.850           |
| 18             | 1440.0                    | 1280                              | 6.8455                                    | 13.1545                    | 34.23                             | 0.589           |

August 19, 2022  
August 19, 2022

Date: D. Boateng  
Date: R. Chassemi

Checked by:  
Approved by:

V:\01216\active\laboratory\_standing\_offers\121623c  
August 19, 2022

Filename:  
Date:

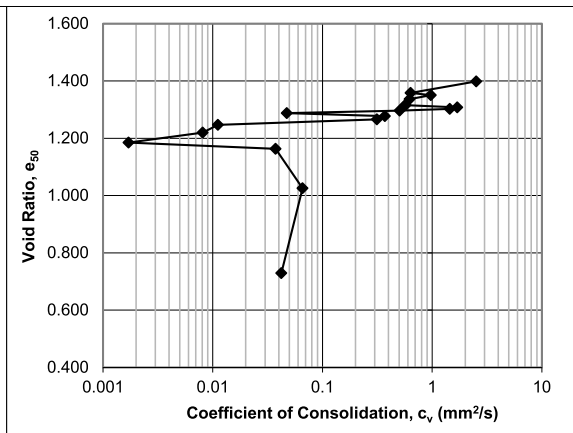
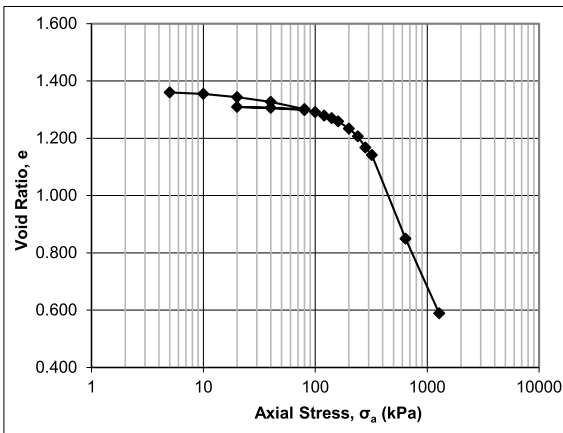
**One-Dimensional Consolidation Test using Incremental Loading**  
ASTM D2435/D2435M - 11(2020)

**Specimen Details**

|                 |                              |
|-----------------|------------------------------|
| Job Ref.        | Exp, File# OTT-0022012013-A0 |
| Job Location    | 4720 Spratt Road, Ottawa, ON |
| Borehole        | BH 4                         |
| Sample No.      | ST8                          |
| Depth           | 20-22 ft.                    |
| Sample Date     | July 19, 2022                |
| Test Number     | One                          |
| Technician Name | Daniel Boateng               |

**Calculations**

| Load Increment | Axial Stress<br>$\sigma_{a, average}$<br>kPa | Calculated using Interpretation Procedure 2    |                                   |  |                        | Interpretation Procedure 1 |   | Interpretation Procedure 2 |   |
|----------------|--|--|-----------------------------------|--|------------------------|----------------------------|---|----------------------------|---|
|                |  | Corrected Deformation<br>$\Delta H_{50}$<br>mm | Specimen Height<br>$H_{50}$<br>mm | Axial Strain<br>$\epsilon_{a,50}$<br>% | Void Ratio<br>$e_{50}$ | Time<br>$t_{50}$<br>sec    | Coeff. Consol.<br>$c_v$<br>mm <sup>2</sup> /s | Time<br>$t_{90}$<br>sec    | Coeff. Consol.<br>$c_v$<br>mm <sup>2</sup> /s |
| Seating        | 0  |  |                                   |  |                        |                            |   |                            |   |
| 1              | 3  | 0.1437   | 19.8563                           | 0.72                                   | 1.399                  |                            |   | 33                         | 2.53E+00                                      |
| 2              | 8  | 0.4783   | 19.5217                           | 2.39                                   | 1.358                  |                            |   | 127                        | 6.37E-01                                      |
| 3              | 15   | 0.5401   | 19.4599                           | 2.70                                   | 1.351                  |                            |   | 82                         | 9.74E-01                                      |
| 4              | 30   | 0.6539   | 19.3461                           | 3.27                                   | 1.337                  |                            |   | 128                        | 6.22E-01                                      |
| 5              | 60   | 0.8331   | 19.1669                           | 4.17                                   | 1.315                  |                            |   | 137                        | 5.69E-01                                      |
| 6              | 50   | 0.9161   | 19.0839                           | 4.58                                   | 1.305                  |                            |   |                            |   |
| 7              | 30   | 0.8975   | 19.1025                           | 4.49                                   | 1.308                  |                            |   | 46                         | 1.70E+00                                      |
| 8              | 60   | 0.9398   | 19.0602                           | 4.70                                   | 1.302                  |                            |   | 53                         | 1.45E+00                                      |
| 9              | 90   | 0.9916   | 19.0084                           | 4.96                                   | 1.296                  |                            |   | 152                        | 5.05E-01                                      |
| 10             | 110  | 1.0614   | 18.9386                           | 5.31                                   | 1.288                  |                            |   | 1607                       | 4.73E-02                                      |
| 11             | 130  | 1.1452   | 18.8548                           | 5.73                                   | 1.278                  |                            |   | 203                        | 3.71E-01                                      |
| 12             | 150  | 1.2394   | 18.7606                           | 6.20                                   | 1.266                  |                            |   | 237                        | 3.15E-01                                      |
| 13             | 180  | 1.4035   | 18.5965                           | 7.02                                   | 1.246                  |                            |   | 6579                       | 1.11E-02                                      |
| 14             | 220  | 1.6231   | 18.3769                           | 8.12                                   | 1.220                  |                            |   | 8851                       | 8.09E-03                                      |
| 15             | 260  | 1.9108   | 18.0892                           | 9.55                                   | 1.185                  |                            |   | 40580                      | 1.71E-03                                      |
| 16             | 300  | 2.0906   | 17.9094                           | 10.45                                  | 1.163                  |                            |   | 1816                       | 3.75E-02                                      |
| 17             | 480  | 3.2347   | 16.7653                           | 16.17                                  | 1.025                  |                            |   | 906                        | 6.58E-02                                      |
| 18             | 960  | 5.6831   | 14.3169                           | 28.42                                  | 0.729                  |                            |   | 1032                       | 4.21E-02                                      |



August 19, 2022  
August 19, 2022  
Date:  
Date:  
D. Boateng  
R. Chassemi

Checked by:  
Approved by:

V:\01216\active\laboratory\_standing\_offers\2022-Laboratory Standing Offers  
August 19, 2022

Filename:  
Date:



Project No.: 121623683

Project Name: Exp, File# OTT-0022012013-A0

Photo Log

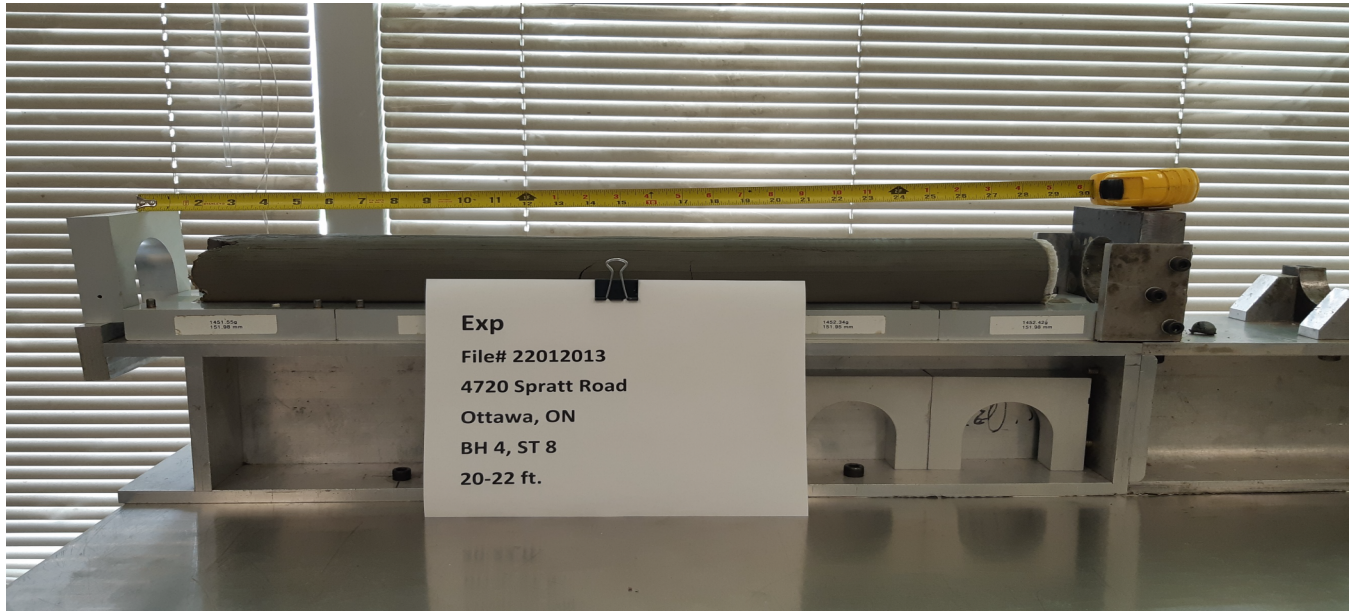


Photo No.:

1

Borehole: BH4 ST8

Depth: 20 – 22 ft



Photo No.:

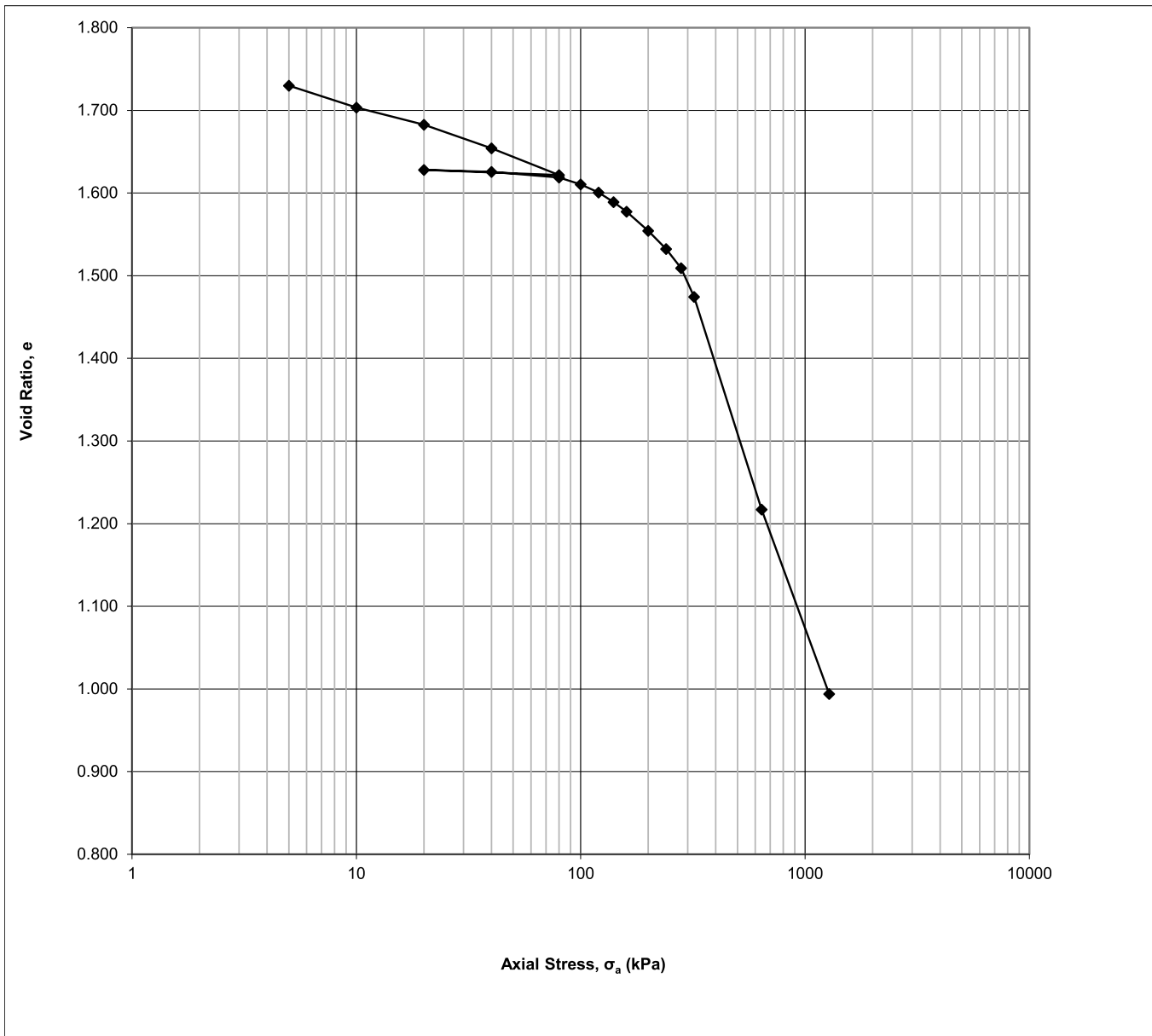
2

Borehole: BH4 ST8

Depth: 20 – 22 ft

**Project**  
**Project No.**  
**Borehole No.**  
**Sample No.**  
**Sample Depth**

**Exp, File# OTT-0022012013-A0**  
**121623683**  
**BH 7**  
**ST5**  
**10-12 ft.**



**One-Dimensional Consolidation Test using Incremental Loading**  
**ASTM D2435/D2435M - 11(2020)**

August 19, 2022  
 August 19, 2022

Date: August 19, 2022  
 Date: August 19, 2022

Checked by: D. Boateng  
 Approved by: R. Ghassemi

**Specimen Details**

|                  |                              |
|------------------|------------------------------|
| Project Name     | Exp, File# OTT-0022012013-A0 |
| Project Location | 4720 Spratt Road, Ottawa, ON |
| Borehole         | BH 7                         |
| Sample No.       | ST5                          |
| Depth            | 10-12 ft.                    |
| Sample Date      | July 15, 2022                |
| Test Number      | Two                          |
| Technician Name  | Daniel Boateng               |

**Soil Description & Classification**

|  |       |
|--|-------|
| <i>Fat clay, brown, desiccated, very moist</i>   |       |
| Specific Gravity of Solids   | 2.750 |
| Average water content of trimmings %   | 59.07 |
| <b>Additional Notes (information source, occurrence and size of large isolated particles etc.)</b> |       |
| 1. Loading schedule was provided by the client, 2. Specific gravity of solids was assumed          |       |

**Initial Specimen Conditions**

|                      |                   |       |
|----------------------|-------------------|-------|
| Height               | mm                | 20.00 |
| Diameter             | mm                | 50.00 |
| Area                 | mm <sup>2</sup>   | 1963  |
| Volume               | mm <sup>3</sup>   | 39270 |
| Mass                 | g                 | 63.22 |
| Dry Mass             | g                 | 38.86 |
| Density              | Mg/m <sup>3</sup> | 1.610 |
| Dry Density          | Mg/m <sup>3</sup> | 0.990 |
| Water Content        | %                 | 62.69 |
| Degree of Saturation | %                 | 96.9  |
| Height of Solids     | mm                | 7.20  |
| Initial Void Ratio   |                   | 1.779 |

**Final Specimen Conditions**

|                  |    |       |
|------------------|----|-------|
| Water Content    | %  | 37.34 |
| Final Void Ratio |    | 0.994 |
| Final Height     | mm | 14.35 |

**One-Dimensional Consolidation Test using Incremental Loading**  
**ASTM D2435/D2435M - 11(2020)**

**Specimen Details**

|                  |                              |
|------------------|------------------------------|
| Project Name     | Exp, File# OTT-0022012013-A0 |
| Project Location | 4720 Spratt Road, Ottawa, ON |
| Borehole         | BH 7                         |
| Sample No.       | ST5                          |
| Depth            | 10-12 ft.                    |
| Sample Date      | July 15, 2022                |
| Test Number      | Two                          |
| Technician Name  | Daniel Boateng               |

**Test Procedure**

|                                    |                                 |
|------------------------------------|---------------------------------|
| Date Started                       | July 28, 2022                   |
| Date Finished                      | August 15, 2022                 |
| Machine Number                     | Frame D                         |
| Cell Number                        | D                               |
| Ring Number                        | D                               |
| Trimming Procedure                 | Trimming turntable/Cutting ring |
| Moisture Condition                 | Inundated                       |
| Axial Stress at Inundation         | 5 kPa                           |
| Water Used                         | De-aired tap water              |
| Test Method                        | A                               |
| Interpretation Procedure for $c_v$ | 2                               |

**All Departures from Outlined ASTM D2435/D2435M-11 (2020) Procedure**

|  |
|--|
|  |
|--|

**Calculations**

| Load Increment | Increment Duration<br>min | Axial Stress<br>$\sigma_a$<br>kPa | Corrected Deformation<br>$\Delta H$<br>mm | Specimen Height<br>H<br>mm | Axial Strain<br>$\epsilon_a$<br>% | Void Ratio<br>e |
|----------------|---------------------------|-----------------------------------|---|----------------------------|-----------------------------------|-----------------|
| Seating        | 0.0                       | 0                                 | 0.0000                                    | 20.0000                    | 0.00                              | 1.779           |
| 1              | 1440.0                    | 5                                 | 0.3530                                    | 19.6470                    | 1.77                              | 1.730           |
| 2              | 1440.0                    | 10                                | 0.5443                                    | 19.4557                    | 2.72                              | 1.703           |
| 3              | 1440.0                    | 20                                | 0.6932                                    | 19.3068                    | 3.47                              | 1.683           |
| 4              | 1440.0                    | 40                                | 0.8979                                    | 19.1021                    | 4.49                              | 1.654           |
| 5              | 1440.0                    | 80                                | 1.1324                                    | 18.8676                    | 5.66                              | 1.622           |
| 6              | 1440.0                    | 20                                | 1.0865                                    | 18.9135                    | 5.43                              | 1.628           |
| 7              | 1440.0                    | 40                                | 1.1033                                    | 18.8967                    | 5.52                              | 1.626           |
| 8              | 1440.0                    | 80                                | 1.1528                                    | 18.8472                    | 5.76                              | 1.619           |
| 9              | 1440.0                    | 100                               | 1.2132                                    | 18.7868                    | 6.07                              | 1.610           |
| 10             | 1440.0                    | 120                               | 1.2840                                    | 18.7160                    | 6.42                              | 1.601           |
| 11             | 1440.0                    | 140                               | 1.3665                                    | 18.6335                    | 6.83                              | 1.589           |
| 12             | 1440.0                    | 160                               | 1.4493                                    | 18.5507                    | 7.25                              | 1.578           |
| 13             | 1440.0                    | 200                               | 1.6171                                    | 18.3829                    | 8.09                              | 1.554           |
| 14             | 1440.0                    | 240                               | 1.7756                                    | 18.2244                    | 8.88                              | 1.532           |
| 15             | 1440.0                    | 280                               | 1.9413                                    | 18.0587                    | 9.71                              | 1.509           |
| 16             | 1440.0                    | 320                               | 2.1925                                    | 17.8075                    | 10.96                             | 1.474           |
| 17             | 1440.0                    | 640                               | 4.0444                                    | 15.9556                    | 20.22                             | 1.217           |
| 18             | 1440.0                    | 1280                              | 5.6486                                    | 14.3514                    | 28.24                             | 0.994           |

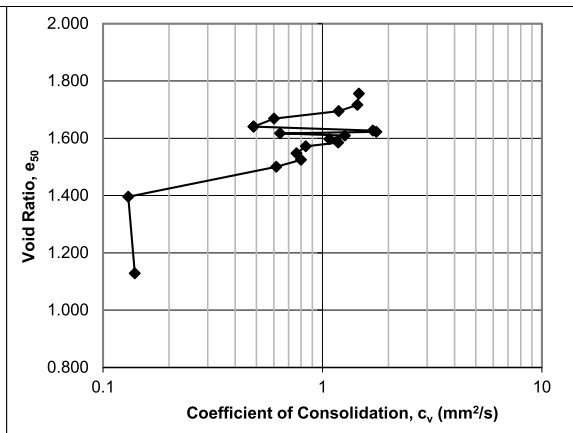
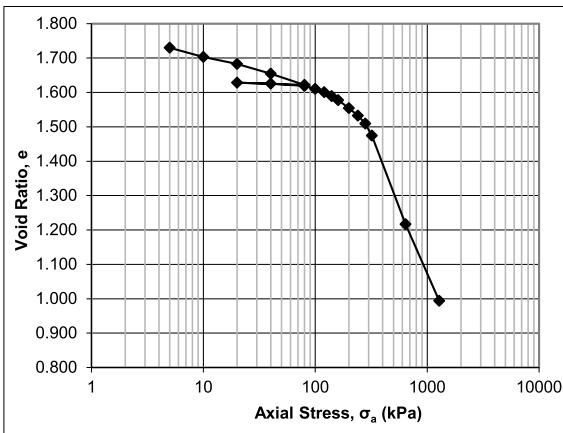
**One-Dimensional Consolidation Test using Incremental Loading**  
 ASTM D2435/D2435M - 11(2020)

**Specimen Details**

|                 |                              |
|-----------------|------------------------------|
| Job Ref.        | Exp, File# OTT-0022012013-A0 |
| Job Location    | 4720 Spratt Road, Ottawa, ON |
| Borehole        | BH 7                         |
| Sample No.      | ST5                          |
| Depth           | 10-12 ft.                    |
| Sample Date     | July 15, 2022                |
| Test Number     | Two                          |
| Technician Name | Daniel Boateng               |

**Calculations**

| Load Increment | Axial Stress<br>$\sigma_{a, average}$<br>kPa | Calculated using Interpretation Procedure 2    |                                   |  |                        | Interpretation Procedure 1 |   | Interpretation Procedure 2 |   |
|----------------|--|--|-----------------------------------|--|------------------------|----------------------------|---|----------------------------|---|
|                |  | Corrected Deformation<br>$\Delta H_{50}$<br>mm | Specimen Height<br>$H_{50}$<br>mm | Axial Strain<br>$\epsilon_{a,50}$<br>% | Void Ratio<br>$e_{50}$ | Time<br>$t_{50}$<br>sec    | Coeff. Consol.<br>$c_v$<br>mm <sup>2</sup> /s | Time<br>$t_{90}$<br>sec    | Coeff. Consol.<br>$c_v$<br>mm <sup>2</sup> /s |
| Seating        | 0  |  |                                   |  |                        |                            |   |                            |   |
| 1              | 3  | 0.1677   | 19.8323                           | 0.84                                   | 1.756                  |                            |   | 57                         | 1.47E+00                                      |
| 2              | 8  | 0.4509   | 19.5491                           | 2.25                                   | 1.716                  |                            |   | 56                         | 1.45E+00                                      |
| 3              | 15   | 0.6091   | 19.3909                           | 3.05                                   | 1.694                  |                            |   | 67                         | 1.19E+00                                      |
| 4              | 30   | 0.7961   | 19.2039                           | 3.98                                   | 1.668                  |                            |   | 130                        | 6.02E-01                                      |
| 5              | 60   | 0.9938   | 19.0062                           | 4.97                                   | 1.641                  |                            |   | 158                        | 4.86E-01                                      |
| 6              | 50   | 1.1153   | 18.8847                           | 5.58                                   | 1.624                  |                            |   |                            |   |
| 7              | 30   | 1.0946   | 18.9054                           | 5.47                                   | 1.627                  |                            |   | 45                         | 1.70E+00                                      |
| 8              | 60   | 1.1238   | 18.8762                           | 5.62                                   | 1.623                  |                            |   | 43                         | 1.76E+00                                      |
| 9              | 90   | 1.1619   | 18.8381                           | 5.81                                   | 1.618                  |                            |   | 117                        | 6.40E-01                                      |
| 10             | 110  | 1.2236   | 18.7764                           | 6.12                                   | 1.609                  |                            |   | 59                         | 1.27E+00                                      |
| 11             | 130  | 1.3106   | 18.6894                           | 6.55                                   | 1.597                  |                            |   | 69                         | 1.08E+00                                      |
| 12             | 150  | 1.3951   | 18.6049                           | 6.98                                   | 1.585                  |                            |   | 62                         | 1.18E+00                                      |
| 13             | 180  | 1.4922   | 18.5078                           | 7.46                                   | 1.572                  |                            |   | 86                         | 8.41E-01                                      |
| 14             | 220  | 1.6636   | 18.3364                           | 8.32                                   | 1.548                  |                            |   | 94                         | 7.62E-01                                      |
| 15             | 260  | 1.8287   | 18.1713                           | 9.14                                   | 1.525                  |                            |   | 88                         | 7.98E-01                                      |
| 16             | 300  | 2.0058   | 17.9942                           | 10.03                                  | 1.500                  |                            |   | 111                        | 6.16E-01                                      |
| 17             | 480  | 2.7598   | 17.2402                           | 13.80                                  | 1.396                  |                            |   | 484                        | 1.30E-01                                      |
| 18             | 960  | 4.6835   | 15.3165                           | 23.42                                  | 1.128                  |                            |   | 356                        | 1.40E-01                                      |



August 19, 2022  
 August 19, 2022  
 Date:  
 Date:  
 D. Boateng  
 R. Chasseami

Checked by:  
 Approved by:

V:\01216\active\laboratory\_standing\_offers\2022-Laboratory Standing Offers  
 August 19, 2022

Filename:  
 Date:





Project No.: 121623683

Project Name: Exp, File# OTT-0022012013-A0

Photo Log



Photo No.:

1

Borehole: BH7 ST5

Depth: 10 – 12 ft



Photo No.:

2

Borehole: BH7 ST5

Depth: 10 – 12 ft

EXP Services Inc.

*Project Name: Proposed Riverside South Catholic Elementary School  
Brian Good Avenue and Solarium Avenue, Ottawa, Ontario  
OTT-22012013-A0  
September 21, 2022*

## **Appendix B – Laboratory Certificate of Analysis Report**



**CLIENT NAME: EXP SERVICES INC**  
**2650 QUEENSVIEW DRIVE, UNIT 100**  
**OTTAWA, ON K2B8H6**  
**(613) 688-1899**

**ATTENTION TO: Daniel Wall**

**PROJECT: OTT-22012013-AO**

**AGAT WORK ORDER: 22Z929319**

**SOIL ANALYSIS REVIEWED BY: Jacky Zhu, Spectroscopy Technician**

**DATE REPORTED: Aug 11, 2022**

**PAGES (INCLUDING COVER): 5**

**VERSION\*: 1**

Should you require any information regarding this analysis please contact your client services representative at (905) 712-5100

**\*Notes**

Empty box for notes.

**Disclaimer:**

- All work conducted herein has been done using accepted standard protocols, and generally accepted practices and methods. AGAT test methods may incorporate modifications from the specified reference methods to improve performance.
- All samples will be disposed of within 30 days after receipt unless a Long Term Storage Agreement is signed and returned. Some specialty analysis may be exempt, please contact your Client Project Manager for details.
- AGAT's liability in connection with any delay, performance or non-performance of these services is only to the Client and does not extend to any other third party. Unless expressly agreed otherwise in writing, AGAT's liability is limited to the actual cost of the specific analysis or analyses included in the services.
- This Certificate shall not be reproduced except in full, without the written approval of the laboratory.
- The test results reported herewith relate only to the samples as received by the laboratory.
- Application of guidelines is provided "as is" without warranty of any kind, either expressed or implied, including, but not limited to, warranties of merchantability, fitness for a particular purpose, or non-infringement. AGAT assumes no responsibility for any errors or omissions in the guidelines contained in this document.
- All reportable information as specified by ISO/IEC 17025:2017 is available from AGAT Laboratories upon request.



## Certificate of Analysis

AGAT WORK ORDER: 22Z929319

PROJECT: OTT-22012013-AO

5835 COOPERS AVENUE  
MISSISSAUGA, ONTARIO  
CANADA L4Z 1Y2  
TEL (905)712-5100  
FAX (905)712-5122  
<http://www.agatlabs.com>

CLIENT NAME: EXP SERVICES INC  
SAMPLING SITE: 4720 Spratt Rd, Ottawa

ATTENTION TO: Daniel Wall  
SAMPLED BY: Exp

### Inorganic Chemistry (Soil)

DATE RECEIVED: 2022-08-05

DATE REPORTED: 2022-08-11

| Parameter                      | Unit     | SAMPLE DESCRIPTION: BH 1 SS3 5-7' |       | BH 3 SS5   | BH 8 SS7   |
|--------------------------------|----------|-----------------------------------|-------|------------|------------|
|                                |          | SAMPLE TYPE: Soil                 |       | 10'-11.5'  | 15'-17.5'  |
|                                |          | DATE SAMPLED: 2022-07-15          |       | 2022-07-19 | 2022-07-14 |
|                                |          | G / S                             | RDL   | 4173084    | 4173089    |
| Chloride (2:1)                 | µg/g     | 2                                 | 9     | 6          | 4          |
| Sulphate (2:1)                 | µg/g     | 2                                 | 59    | 48         | 136        |
| pH (2:1)                       | pH Units | NA                                | 7.72  | 8.24       | 8.23       |
| Electrical Conductivity (2:1)  | mS/cm    | 0.005                             | 0.156 | 0.187      | 0.258      |
| Resistivity (2:1) (Calculated) | ohm.cm   | 1                                 | 6410  | 5350       | 3880       |

**Comments:** RDL - Reported Detection Limit; G / S - Guideline / Standard

**4173084-4173091** EC, pH, Chloride and Sulphate were determined on the extract obtained from the 2:1 leaching procedure (2 parts DI water: 1 part soil). Resistivity is a calculated parameter. Redox potential measured on as received sample. Due to the potential for rapid change in sample equilibrium chemistry with exposure to oxidative/reduction conditions laboratory results may differ from field measured results. Redox potential measurement in soil is quite variable and non reproducible due in part, to the general heterogeneity of a given soil. It is also related to the introduction of increased oxygen into the sample after extraction. The interpretation of soil redox potential should be considered in terms of its general range rather than as an absolute measurement.

Analysis performed at AGAT Toronto (unless marked by \*)

**Certified By:**



## Quality Assurance

CLIENT NAME: EXP SERVICES INC

AGAT WORK ORDER: 22Z929319

PROJECT: OTT-22012013-AO

ATTENTION TO: Daniel Wall

SAMPLING SITE: 4720 Spratt Rd, Ottawa

SAMPLED BY: Exp

### Soil Analysis

RPT Date: Aug 11, 2022

DUPLICATE

REFERENCE MATERIAL

METHOD BLANK SPIKE

MATRIX SPIKE

| PARAMETER | Batch | Sample Id | DUPLICATE |        |     | Method Blank | REFERENCE MATERIAL |                   |       | METHOD BLANK SPIKE |                   |       | MATRIX SPIKE |                   |       |
|-----------|-------|-----------|-----------|--------|-----|--------------|--------------------|-------------------|-------|--------------------|-------------------|-------|--------------|-------------------|-------|
|           |       |           | Dup #1    | Dup #2 | RPD |              | Measured Value     | Acceptable Limits |       | Recovery           | Acceptable Limits |       | Recovery     | Acceptable Limits |       |
|           |       |           |           |        |     |              |                    | Lower             | Upper |                    | Lower             | Upper |              | Lower             | Upper |

**Inorganic Chemistry (Soil)**

|                               |         |  |       |       |      |       |      |     |      |      |     |      |      |     |      |
|-------------------------------|---------|--|-------|-------|------|-------|------|-----|------|------|-----|------|------|-----|------|
| Chloride (2:1)                | 4166062 |  | 148   | 148   | 0.0% | < 2   | 100% | 70% | 130% | 102% | 80% | 120% | 106% | 70% | 130% |
| Sulphate (2:1)                | 4166062 |  | 18    | 18    | 0.0% | < 2   | 107% | 70% | 130% | 102% | 80% | 120% | 106% | 70% | 130% |
| pH (2:1)                      | 4175866 |  | 7.23  | 7.43  | 2.7% | NA    | 100% | 80% | 120% |      |     |      |      |     |      |
| Electrical Conductivity (2:1) | 4176158 |  | 0.386 | 0.362 | 6.4% | 0.014 | 102% | 80% | 120% |      |     |      |      |     |      |

Comments: NA signifies Not Applicable.

pH duplicates QA acceptance criteria was met relative as stated in Table 5-15 of Analytical Protocol document.

Duplicate NA: results are under 5X the RDL and will not be calculated.

### Certified By:





## Method Summary

CLIENT NAME: EXP SERVICES INC

AGAT WORK ORDER: 22Z929319

PROJECT: OTT-22012013-AO

ATTENTION TO: Daniel Wall

SAMPLING SITE:4720 Spratt Rd, Ottawa

SAMPLED BY:Exp

| PARAMETER                      | AGAT S.O.P   | LITERATURE REFERENCE                             | ANALYTICAL TECHNIQUE |
|--------------------------------|--------------|--|----------------------|
| <b>Soil Analysis</b>           |              |  |                      |
| Chloride (2:1)                 | INOR-93-6004 | modified from SM 4110 B                          | ION CHROMATOGRAPH    |
| Sulphate (2:1)                 | INOR-93-6004 | modified from SM 4110 B                          | ION CHROMATOGRAPH    |
| pH (2:1)                       | INOR 93-6031 | modified from EPA 9045D and<br>MCKEAGUE 3.11     | PH METER             |
| Electrical Conductivity (2:1)  | INOR-93-6075 | modified from MSA PART 3, CH 14<br>and SM 2510 B | PC TITRATE           |
| Resistivity (2:1) (Calculated) | INOR-93-6036 | McKeague 4.12, SM 2510 B,SSA #5<br>Part 3        | CALCULATION          |



# AGAT Laboratories

5835 Coopers Avenue  
Mississauga, Ontario L4Z 1Y2  
Ph: 905.712.5100 Fax: 905.712.5122  
web@earth.agatlabs.com

## Laboratory Use Only

Work Order #: 222929319

Cooler Quantity: one bag - noice / pack  
Arrival Temperatures: 23.2 | 23.1 | 23.2  
LT 1.2 | 1.3 | 1.2

Custody Seal Intact:  Yes  No  N/A  
Notes:

## Chain of Custody Record

If this is a Drinking Water sample, please use Drinking Water Chain of Custody Form (potable water consumed by humans)

### Report Information:

Company: EXP  
Contact: Daniel Wall  
Address: 7650 Queensview Drive Suite 100  
Phone: 613-686-1899 Fax: \_\_\_\_\_  
Reports to be sent to: \_\_\_\_\_  
1. Email: Daniel.Wall@exp.com  
2. Email: \_\_\_\_\_

### Regulatory Requirements:

(Please check all applicable boxes)

- Regulation 153/04  Excess Soils R406  Sewer Use  
 Sanitary  Storm  
Table Indicate One Table Indicate One Region \_\_\_\_\_  
 Ind/Com  Res/Park  Agriculture  Regulation 558  Prov. Water Quality Objectives (PWQO)  
Soil Texture (Check One)  Coarse  CCME  Other  
 Fine  Indicate One

### Turnaround Time (TAT) Required:

Regular TAT (Most Analysis)  5 to 7 Business Days

Rush TAT (Rush Surcharges Apply)

- 3 Business Days  2 Business Days  Next Business Day

OR Date Required (Rush Surcharges May Apply):

Please provide prior notification for rush TAT  
\*TAT is exclusive of weekends and statutory holidays

For 'Same Day' analysis, please contact your AGAT CPM

### Project Information:

Project: OTT-22012013-AO  
Site Location: 4720 Spratt Rd, Ottawa  
Sampled By: EXP  
AGAT ID #: \_\_\_\_\_ PO: \_\_\_\_\_  
Please note: If quotation number is not provided, client will be billed full price for analysis.

### Invoice Information:

Bill To Same: Yes  No

Company: \_\_\_\_\_  
Contact: \_\_\_\_\_  
Address: \_\_\_\_\_  
Email: \_\_\_\_\_

### Is this submission for a Record of Site Condition?

- Yes  No

### Report Guideline on Certificate of Analysis

- Yes  No

### Sample Matrix Legend

- B** Biota  
**GW** Ground Water  
**O** Oil  
**P** Paint  
**S** Soil  
**SD** Sediment  
**SW** Surface Water

| Sample Identification | Date Sampled | Time Sampled | # of Containers | Sample Matrix | Comments/<br>Special Instructions | Y / N | Field Filtered - Metals, Hg, CrVI, DOC | O. Reg 153  | O. Reg 406   | Potentially Hazardous or High Concentration (Y/N) |
|-----------------------|--------------|--------------|-----------------|---------------|-----------------------------------|-------|--|---|--|---|
|                       |              |              |                 |               |                                   |       |  | Metals & Inorganics<br>Metals - <input type="checkbox"/> CrVI, <input type="checkbox"/> Hg, <input type="checkbox"/> HWSB<br>BTEX, F1-F4 PHCS<br>Analyze F4G if required <input type="checkbox"/> Yes <input type="checkbox"/> No<br>PAHs | Landfill Disposal Characterization TCLP: <input type="checkbox"/> M&I <input type="checkbox"/> VOCs <input type="checkbox"/> ABNs <input type="checkbox"/> B(a)p <input type="checkbox"/> PCBs<br>Excess Soils SPLP Rainwater Leach<br>SPLP: <input type="checkbox"/> Metals <input type="checkbox"/> VOCs <input type="checkbox"/> SVOCs<br>Excess Soils Characterization Package<br>pH, ICPMS Metals, BTEX, F1-F4<br>Salt - EC/SAR |   |
| RH 1 SS3 5-7'         | July 15/22   | AM           | 1               |               |                                   |       |  |   |  |   |
| RH 3 SS5 10'-11.5'    | July 19/22   | AM           | 1               |               |                                   |       |  |   |  |   |
| RH 8 SS7 15'-17.5'    | July 14/22   | AM           | 1               |               |                                   |       |  |   |  |   |
|                       |              | AM           |                 |               |                                   |       |  |   |  |   |
|                       |              | AM           |                 |               |                                   |       |  |   |  |   |
|                       |              | AM           |                 |               |                                   |       |  |   |  |   |
|                       |              | AM           |                 |               |                                   |       |  |   |  |   |
|                       |              | AM           |                 |               |                                   |       |  |   |  |   |
|                       |              | AM           |                 |               |                                   |       |  |   |  |   |
|                       |              | AM           |                 |               |                                   |       |  |   |  |   |
|                       |              | AM           |                 |               |                                   |       |  |   |  |   |
|                       |              | AM           |                 |               |                                   |       |  |   |  |   |

|   |                             |                        |   |                             |                       |
|---|-----------------------------|------------------------|---|-----------------------------|-----------------------|
| Samples Relinquished By (Print Name and Sign):<br><u>Dan DiGiuseppe</u> | Date:<br><u>Aug 4/22</u>    | Time:<br><u>6:00pm</u> | Samples Received By (Print Name and Sign):<br><u>P. Griffin</u> | Date:<br><u>AUG 05 2022</u> | Time:<br><u>08:05</u> |
| Samples Relinquished By (Print Name and Sign):<br><u>U. To...</u>       | Date:<br><u>AUG 05 2022</u> | Time:<br><u>16:00</u>  | Samples Received By (Print Name and Sign):<br><u>M. GRASIK</u>  | Date:<br><u>Aug 6/22</u>    | Time:<br><u>10:30</u> |
| Page _____ of _____   |                             |                        | N#: <b>T 114971</b>   |                             |                       |

## Legal Notification

This report was prepared by EXP Services for the account of Ottawa Catholic School Board.

Any use which a third party makes of this report, or any reliance on or decisions to be made based on it, are the responsibility of such third parties. EXP Services Inc. accepts no responsibility for damages, if any, suffered by any third party as a result of decisions made or actions based on this project.



## List of Distribution

### Report Distributed To:

Donald Wood, Ottawa Catholic School Board; [donald.wood@ocsb.ca](mailto:donald.wood@ocsb.ca)

Randy Leafloor, Ottawa Catholic School Board; [randy.leafloor@ocsb.ca](mailto:randy.leafloor@ocsb.ca)

Ian Baxter, Ottawa Catholic School Board; [ian.baxter@ocsb.ca](mailto:ian.baxter@ocsb.ca)

Isabel Richer, Pye and Richards – Temprano and Young Architects Inc. [isabel.richer@prty.ca](mailto:isabel.richer@prty.ca)