

DRAWINGS SHALL NOT BE USED FOR CONSTRUCTION UNLESS SEALED BY A PROFESSIONAL ENGINEER. CONTRACTOR SHALL CHECK ALL DIMENSIONS ON DRAWINGS AND REPORT ANY DISCREPANCIES TO THE ENGINEER BEFORE PROCEEDING WITH THE WORK. ALL WORK TO BE PERFORMED IN ACCORDANCE WITH THE LATEST EDITION OF THE HEALTH AND SAFETY ACT.

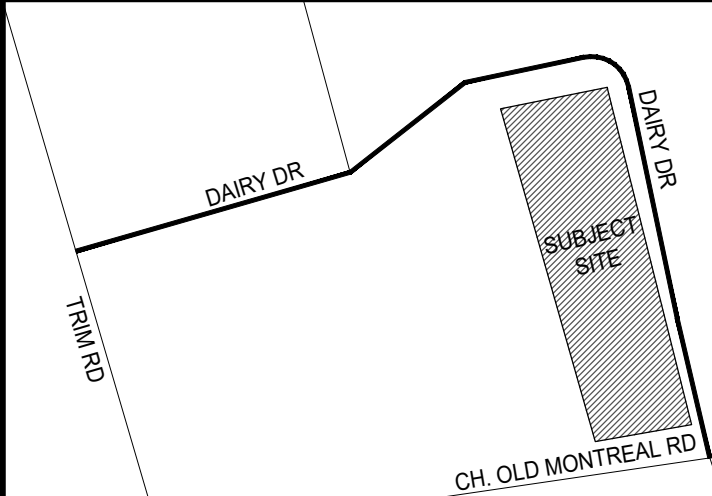
[illegible]

LEGAL INFORMATION

PART OF
LOT 29
CONCESSION 1 (OLD SURVEY)
GEOGRAPHIC TOWNSHIP OF CUMBERLAND
CITY OF OTTAWA
FORMERLY IN THE CITY OF CUMBERLAND

DRAWING REFERENCES:

1. TOPOGRAPHICAL INFORMATION SHOWN ON THIS PLAN WAS COLLECTED BY MALLOT CREEK GROUP INC.
2. LEGAL BOUNDARY INFORMATION SHOWN ON THIS PLAN WAS TAKEN FROM A PLAN PREPARED BY WEBSTER & SIMMONDS SURVEYING LTD., 2002, PLAN 4R-1795
3. GEOTECHNICAL INFORMATION SHOWN ON THIS PLAN WAS TAKEN FROM A REPORT PREPARED BY PATTERSON GROUP INC., DATED JUNE 28TH 2021, REPORT: PG5861-1
4. INFORMATION RELATED TO THE EXISTING SERVICES ON DRAIN DRIVE WAS TAKEN FROM PLANS PREPARED BY ROBINSON CONSULTANTS FOR THE CITY OF OTTAWA, TITLED DRAIN DRIVE EXTENSION AND TRIM ROAD PARK & RIDE EXISTING GRADING AND DRAINAGE, DATED APRIL 27TH 2013, PROVIDED BY THE CITY OF OTTAWA.
5. ARCHITECTURAL INFORMATION SHOWN ON THIS PLAN WAS TAKEN FROM PLANS PREPARED BY MALLOT CREEK GROUP
6. EXISTING SERVICES FOR THE SITE WAS TAKEN FROM A PLAN PREPARED BY DAVID MCMAUS ENGINEERING LTD., TITLED SITE SERVICING AND GRADING PLAN, DATED MARCH 25TH 2002.
7. LANDSCAPING PLANS PREPARED BY THAKAR ASSOCIATES DESIGN TREE CONSERVATION REPORT PREPARED BY ARBORSPHERE



KEY PLAN
N.T.S.



Mallot Creek Group inc.
294 Mill Street East, Suite 201
Elora, ON N0B 1S0
T: 519-846-1830
F: 519-846-1833
info@mallotcreek.com
www.mallotcreek.com



APETITO HFS
1010 DAIRY DR
OTTAWA, ON K4A 3N3

PROPOSED EXPANSIONS

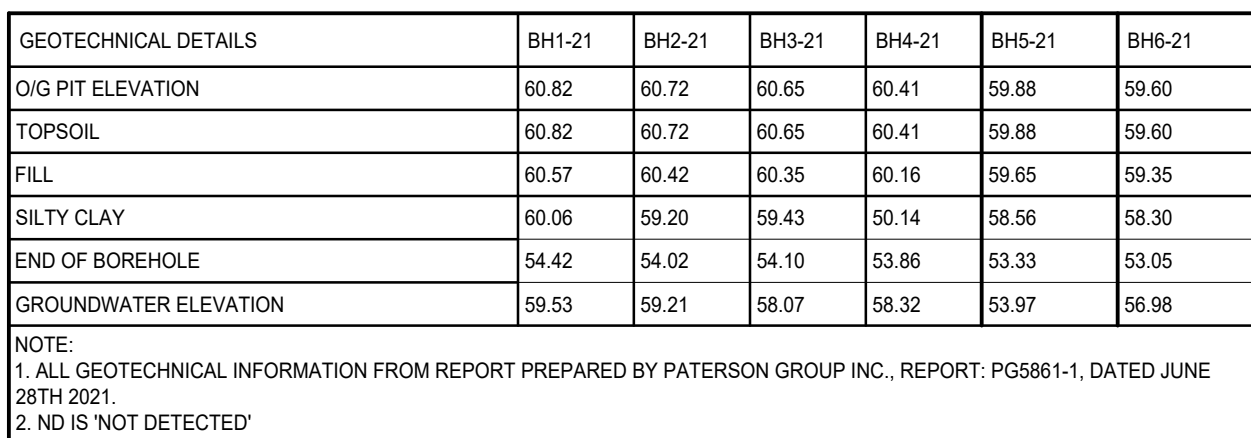
PHASE 1 - SITE SERVICING PLAN



DESIGN BY:	AT
DRAWN BY:	KW
CHECKED BY:	GB
DATE:	2021.06.18
SCALE:	1:500
PROJECT NUMBER:	21008

CURRENT REVISION:


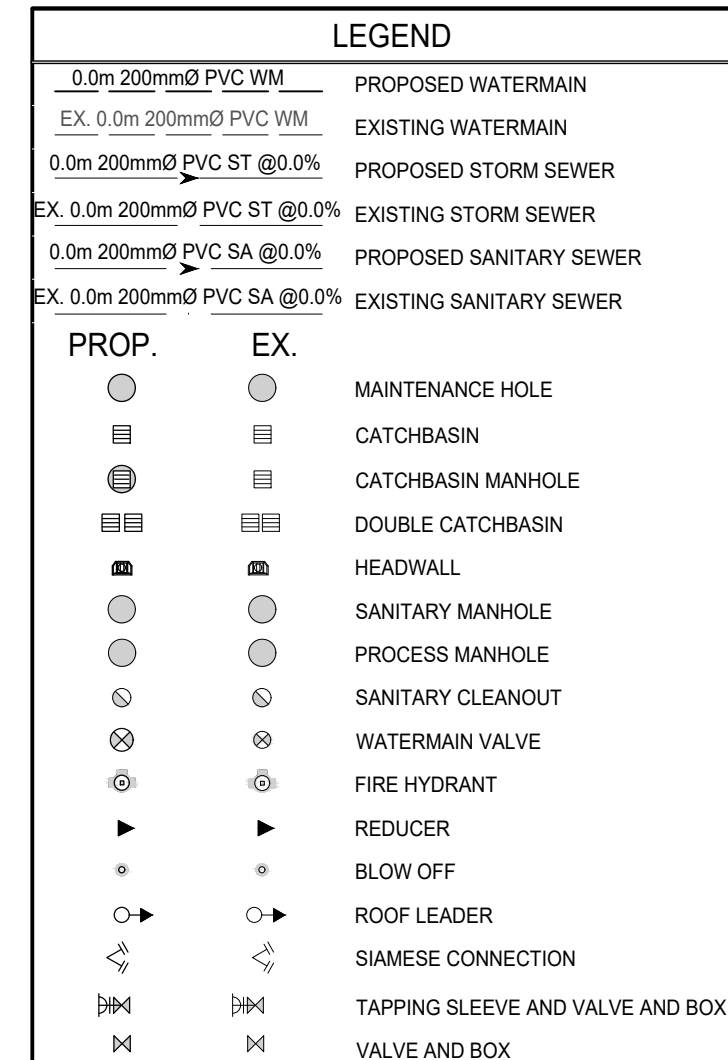
C3.10



GEOTECHNICAL DETAILS	BH1-21	BH2-21	BH3-21	BH4-21	BH5-21	BH6-21
O/G PIT ELEVATION	60.82	60.72	60.65	60.41	59.88	59.60
TOPSOIL	60.82	60.72	60.65	60.41	59.88	59.60
FILL	60.57	60.42	60.35	60.16	59.65	59.35
SILTY CLAY	60.06	59.20	59.43	50.14	58.56	58.30
END OF BOREHOLE	54.42	54.02	54.10	53.86	53.33	53.05
GROUNDWATER ELEVATION	59.53	59.21	58.07	58.32	53.97	56.98

NOTE:
1. ALL GEOTECHNICAL INFORMATION FROM REPORT PREPARED BY PATERSON GROUP INC., REPORT: PG5861-1, DATED JUNE 28TH 2021.
2. ND IS 'NOT DETECTED'

NOTE:
1. ALL GEOTECHNICAL INFORMATION FROM REPORT PREPARED BY PATERSON GROUP INC., REPORT: PG5861-1, DATED JUNE 28TH 2021.
2. ND IS 'NOT DETECTED'



DRAWINGS SHALL NOT BE USED FOR CONSTRUCTION UNLESS SEALED BY A PROFESSIONAL ENGINEER. CONTRACTOR SHALL CHECK ALL DIMENSIONS ON DRAWINGS AND REPORT ANY DISCREPANCIES TO THE ENGINEER BEFORE PROCEEDING WITH THE WORK. ALL WORK TO BE PERFORMED IN ACCORDANCE WITH THE LATEST EDITION OF THE HEALTH AND SAFETY ACT.

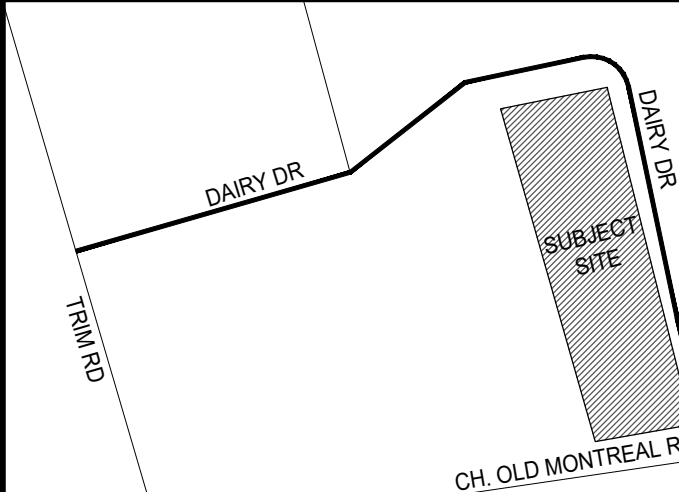
[illegible]

LEGAL INFORMATION

PART OF
LOT 29
CONCESSION 1 (OLD SURVEY)
GEOGRAPHIC TOWNSHIP OF CUMBERLAND
CITY OF OTTAWA
FORMERLY IN THE CITY OF CUMBERLAND

DRAWING REFERENCES:

1. TOPOGRAPHICAL INFORMATION SHOWN ON THIS PLAN WAS COLLECTED BY MALLOT CREEK GROUP INC.
2. LEGAL BOUNDARY INFORMATION SHOWN ON THIS PLAN WAS TAKEN FROM A PLAN PREPARED BY WEBSTER & SIMMONS SURVEYING LTD., 2002, PLAN 4R-1795
3. GEOTECHNICAL INFORMATION SHOWN ON THIS PLAN WAS TAKEN FROM A REPORT PREPARED BY PATTERSON GROUP INC., DATED JUNE 20TH 2021, REPORT: PG568-1-1
4. INFORMATION RELATED TO THE EXISTING SERVICES ON THE SITE WERE OBTAINED FROM THE RECORDS PREPARED BY ROBINSON CONSULTANTS FOR THE CITY OF OTTAWA, TITLED DARY DRIVE EXTENSION AND TRIM ROAD PARK & RIDGE EXPANSION, GRADING AND DRAINAGE, DATED APRIL 25TH 2013, PROVIDED BY THE CITY OF OTTAWA.
5. ARCHITECTURAL INFORMATION SHOWN ON THIS PLAN WAS TAKEN FROM PLANS PREPARED BY MALLOT CREEK GROUP
6. EXISTING SERVICES FOR THE SITE WAS TAKEN FROM A PLAN PREPARED BY DAVID MCNAMUS ENGINEERING LTD., TITLED SITE SERVICING AND GRADING PLAN, DATED MARCH 25TH 2002
7. LANDSCAPING PLANS PREPARED BY THAKAR ASSOCIATES DESIGN TREE CONSERVATION REPORT PREPARED BY ARBORSHERE



KEY PLAN

N.T.S



Mallot Creek Group inc.

294 Mill Street East, Suite 201

Elora, ON N0B 1S0

T: 519•846•1830

F: 519.846.1833
info@mallotcreek.com

www.mallotcreek.com



APETITO HFS
1010 DAIRY DR
OTTAWA, ON K4A 3N3

PROPOSED EXPANSIONS

PHASE 2 - SITE SERVICING



DESIGN BY:	AT
DRAWN BY:	KW
CHECKED BY:	GB
DATE:	2021.06.18
SCALE:	1:500
PROJECT NUMBER:	21008

CURRENT REVISION

C3.20