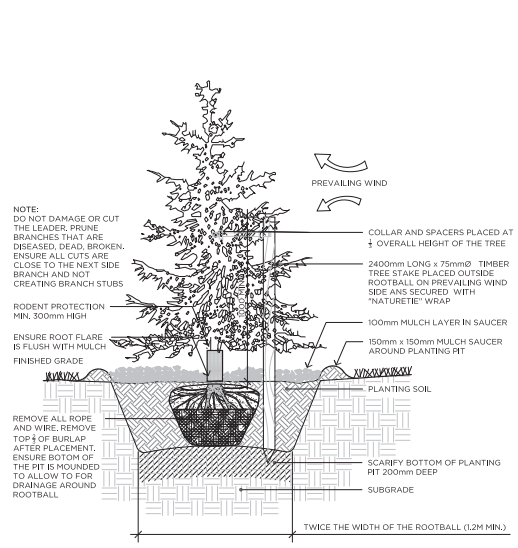



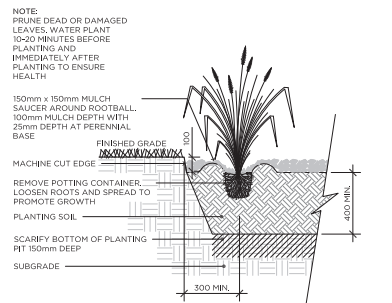
1 | DECIDUOUS TREE PLANTING



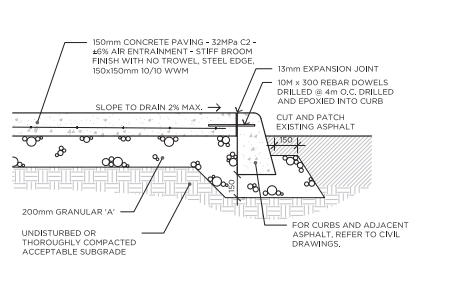
2 | CONIFEROUS TREE PLANTING



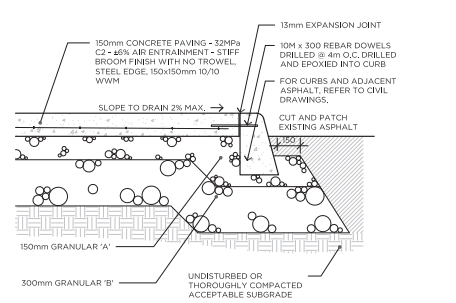
3 | SHRUB PLANTING



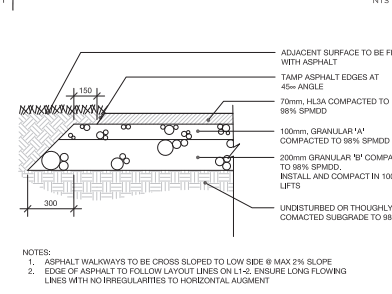
4 | PERENNIAL GRASS PLANTING



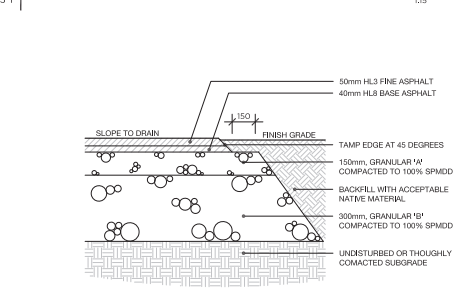
5 | LIGHT DUTY CONCRETE PAVING



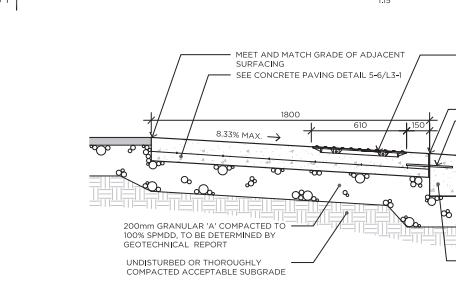
6 | HEAVY DUTY CONCRETE PAVING



7 | LIGHT DUTY ASPHALT PAVING



8 | HEAVY DUTY ASPHALT PAVING



9 | DETECTABLE WARNING STRIP

- GENERAL NOTES**
- CONTRACTOR SHALL CHECK AND VERIFY ALL DIMENSIONS ON SITE AND REPORT ANY DISCREPANCIES, ERRORS AND/OR OMISSIONS TO THE LANDSCAPE ARCHITECT PRIOR TO COMMENCING WORK.
 - ALL UNDERGROUND UTILITIES TO BE LOCATED BY THE CONTRACTOR PRIOR TO THE COMMENCEMENT OF ANY WORK. THE LANDSCAPE ARCHITECT BARES NO RESPONSIBILITY FOR ANY UNKNOWN SUBSURFACE CONDITIONS.
 - CONTRACTOR TO COMPLETE LAYOUT TO APPROVAL OF LANDSCAPE ARCHITECT PRIOR TO ANY EXCAVATION.
 - ALL DISTURBED AREAS TO BE RESTORED TO ORIGINAL CONDITION OR BETTER UNLESS OTHERWISE SPECIFIED.
 - ALL WORK SHALL BE IN ACCORDANCE WITH THE ONTARIO BUILDING CODE AND ALL SUPPLEMENTALS AND APPROXIMATE MUNICIPAL REGULATIONS.
 - ALL WORK SHALL BE IN ACCORDANCE WITH THE GEOTECHNICAL INVESTIGATION REPORT.
 - THIS DRAWING IS TO BE READ IN CONJUNCTION WITH ALL OTHER PROJECT DRAWINGS AND SPECIFICATIONS.
 - ALL GENERAL SITE INFORMATION AND CONDITIONS HAVE BEEN COMPILED FROM EXISTING PLANS, SURVEY, AERIAL PHOTOS, AND LANDSCAPE ARCHITECT'S FIELD NOTES. SURVEY AND TOPOGRAPHICAL INFORMATION HAS BEEN PROVIDED IN DIGITAL FORMAT FROM AMEC CONSULTING SOLUTIONS LTD. (DECEMBER 19, 2015).
 - THIS DRAWING IS AN INSTRUMENT OF SERVICE AND REQUIRES THE PERMISSION OF THE LANDSCAPE ARCHITECT FOR USE. COPYRIGHT IS RESERVED BY THE LANDSCAPE ARCHITECT THAT HAS DRAWN AND BOUND THE DRAWINGS.
 - DRAWING MAY NOT BE USED FOR CONSTRUCTION UNTIL SIGNED BY THE LANDSCAPE ARCHITECT, AS ISSUED FOR CONSTRUCTION.
 - ALL DIMENSIONS IN MILLIMETERS UNLESS OTHERWISE NOTED.
 - DO NOT SCALE DRAWINGS.

REVISIONS

NO.	DATE	ISSUED FOR	BY
17	05/06/2018	ISSUED FOR SPA	PDF
16	09/06/2018	ISSUED FOR SUBMISSION	PDF
15	02/10/2018	ISSUED FOR TENDER	PDF
14	03/01/2018	REISSUED FOR SPA	PDF
13	10/02/2018	ISSUED FOR BUILDING PERMIT	PDF
12	10/02/2018	REISSUED FOR APPROVAL	PDF
11	11/02/2018	COORDINATION WITH NEW ARCHITECTURAL SITE PLAN - REISSUED FOR ZONING APPROVAL	PDF
10	08/02/2018	COORDINATION WITH NEW ARCHITECTURAL SITE PLAN - REISSUED FOR ZONING APPROVAL	PDF
9	04/02/2018	COORDINATION WITH NEW ARCHITECTURAL SITE PLAN - REISSUED FOR ZONING APPROVAL	PDF
8	31/01/2018	COORDINATION WITH NEW ARCHITECTURAL SITE PLAN - REISSUED FOR ZONING APPROVAL	PDF
7	15/01/2018	REISSUED FOR SPA	PDF
6	12/10/2017	REISSUED FOR SPA	PDF
5	09/10/2017	REISSUED FOR SPA	PDF
4	11/09/2017	REISSUED FOR SPA	PDF
3	12/04/2017	REISSUED FOR SPA	PDF
2	14/11/2017	ISSUED FOR SPA	PDF
1	08/10/2017	ISSUED FOR CLIENT REVIEW	PDF

NO. DIMY MILESTONE / FAT SAILANT FORMAT

PROJECT / LOCATION:
1375 CLYDE AVENUE
 OTTAWA, ONTARIO

CLIENT:
DYMON MANAGEMENT

FOTENN
 Planning + Design

396 Cooper St Suite 300, Ottawa, ON K2P 2H7, 613.730.5709, www.fotenn.com



SHEET TITLE: **DETAILS**

REVISION	KA/OM	DRAWING NO.
DRAWN	KZ	
DATE	04 OCT 2017	SHEET NO.
SCALE	AS NOTED	L3-1