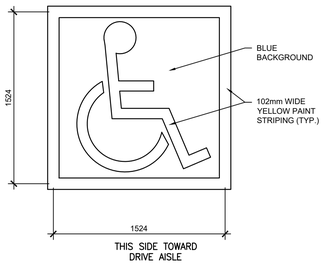

12 ACCESSIBLE PARKING SYMBOL
SCALE 1:25

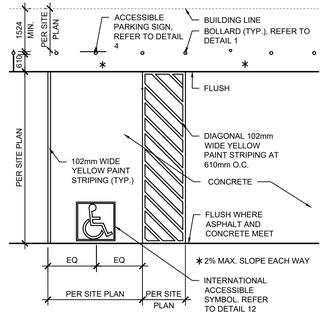

9 ACCESSIBLE PARKING STALL
SCALE 1:100

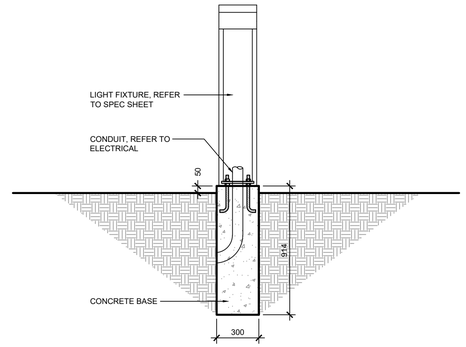

13 ILLUMINATED BOLLARD
SCALE 1:20

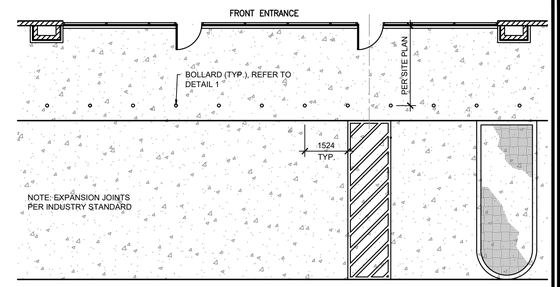

3 TYP. FRONT BOLLARD
SCALE 1:100

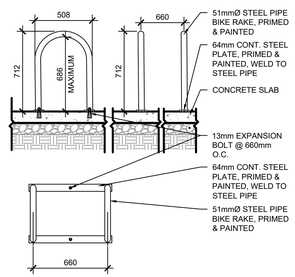

11 BIKE RACK (TYP.)
SCALE 1:25

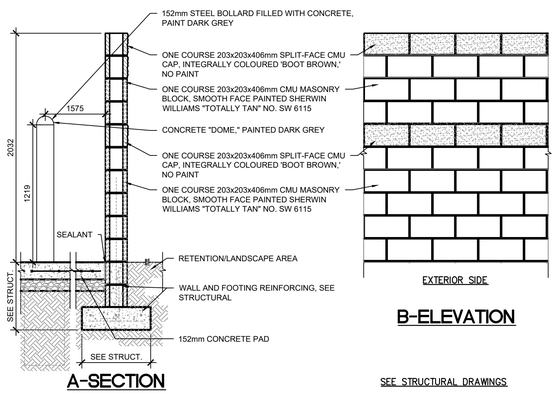

8 1829 TRASH ENCLOSURE
SCALE 1:25

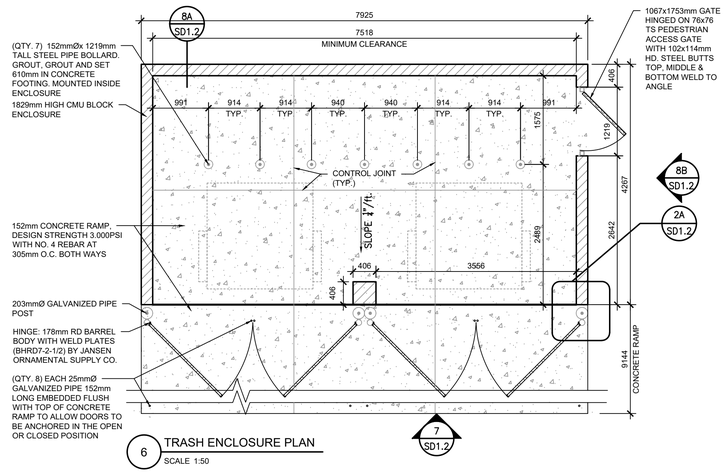

6 TRASH ENCLOSURE PLAN
SCALE 1:50

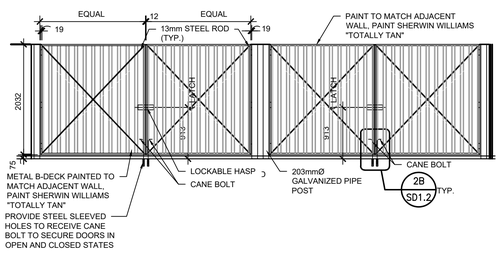

7 TRASH ENCLOSURE GATE ELEVATION
SCALE 1:25

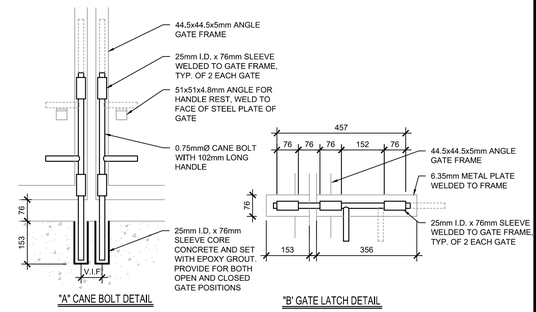

2B CANE BOLT DETAILS
SCALE 1:10

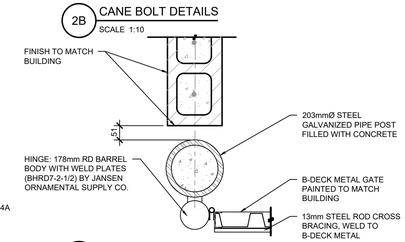

2A ENCLOSURE GATE HINGE
SCALE 1:10

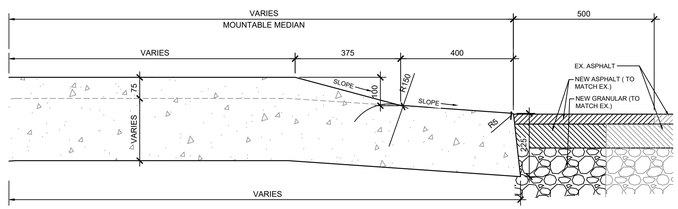

A MEDIAN SECTION
SUPERELEVATED OPSD 600.030
SCALE 1:100

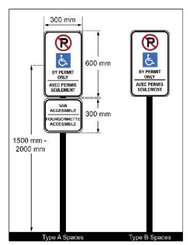

4A ACCESSIBLE SIGN
SCALE 1:20

NOTES:
SIGNS SHALL BE MOUNTED TO POST WITH GALVANIZED OR CADMIUM PLATE 8mmØ STEEL BOLTS, NUTS AND WASHERS. CONTRACTOR SHALL SUPPLY AND INSTALL 8mm NYLON WASHERS BETWEEN BOLT HEADS AND SIGN FACE TO PROTECT FINISH

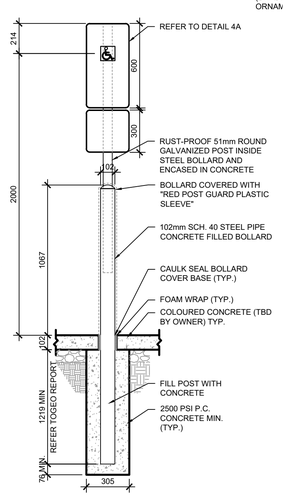

4 ACCESSIBLE SIGN
SCALE 1:20

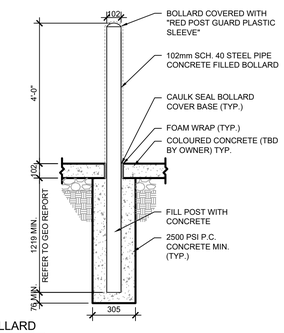

1 BOLLARD
SCALE 1:20

GENERAL NOTES:
1. REFER TO SITE PLAN FOR CORRECT ORIENTATION AND LAYOUT. IN SOME CASES MINIMUM DIMENSIONS ARE NOTED BUT SITE PLAN DIMENSIONS TAKE PRECEDENCE.

AHamlin

ALLISON HAMLIN
MANAGER (A), DEVELOPMENT REVIEW WEST
PLANNING, REAL ESTATE & ECONOMIC DEVELOPMENT DEPARTMENT, CITY OF OTTAWA

APPROVED
By Allison Hamlin at 12:05 pm, Aug 19, 2022

No.	REVISIONS	Date	By	App.
E	ISSUED FOR BUILDING PERMIT	JUL 13 2022	E.D.	C.F
D	ISSUED FOR CLIENT REVIEW	JUN 17 2022	J.B.	C.F
C	ISSUED FOR SPA	MAR. 14 2022	J.B.	C.F.
B	REISSUED FOR SPA	SEP. 25 2021	C.F.	C.F.
A	ISSUED FOR SPA	APR 27 2021	C.F	C.F

LICENSED PROFESSIONAL ENGINEER
July 15, 2022
S. R. G. WONG
100216662
PROVINCE OF ONTARIO

exp Services Inc.
t: +1.905.793.9800 | f: +1.905.793.0641
1595 Clark Boulevard
Brampton, ON L6T 4V1
Canada
www.exp.com

• BUILDINGS • EARTH & ENVIRONMENT • ENERGY •
• INDUSTRIAL • INFRASTRUCTURE • SUSTAINABILITY •

Owner/Client:
CIRCLE K

Location:
1545 WOODROFFE AVE.
OTTAWA, ON

Title:
SITE DETAILS

Designed By:		Drawn By: T.M.		Checked By: C.F
Scale: AS NOTED		Date: MARCH 2021		City Drawing No.:
Project No.: BRM00606364-B0				Drawing No.: SD1.2

CITY DWG. # 17094

CITY # D07-12-21-0056