

PHASE ONE ENVIRONMENTAL SITE ASSESSMENT 78 ROSEMOUNT AVENUE, OTTAWA, ONTARIO



Project No.: CCO-22-1129

Prepared for:

78 Rosemount Avenue Inc.
33 Douglas Street
Ottawa, ON
K1M 1G3

Prepared by:

McIntosh Perry Consulting Engineers Ltd.
115 Walgreen Road, RR3
Carp, ON
K0A 1L0

Original: July 21, 2021

McINTOSH PERRY

Executive Summary

McIntosh Perry (MP) was retained by Mr. Jake Levinson on behalf of 78 Rosemount Avenue Inc. (Client) to conduct a Phase One Environmental Site Assessment (ESA) in connection with the property located at 78 Rosemount Avenue, Ottawa, Ontario (hereinafter referred to as the Site or Phase One Property). The Phase One Property is currently developed with a two-storey multi-unit residential home, a garage located at the west end of the Site, as well as paved parking spaces surrounding the building and a grass lawn south of the building.

It is understood that this Phase I Environmental Site Assessment (ESA) is being completed for due diligence purposes for the potential purchase of the Site, and that the client intends to redevelop the Site with a twelve-unit residential building. This does not represent a change to a more sensitive land use, and as such, a Record of Site Condition (RSC) would not be required under O.Reg. 153/04. However, a Phase One ESA completed in accordance with O.Reg. 153/04 would be required for the City of Ottawa Site Plan Approval (SPA) process.

This Phase One ESA has been prepared in general accordance with the requirements of O. Reg. 153/04 (as amended) and is also in general compliance with "Phase I Environmental Site Assessment", Canadian Standards Association standard CSA Z768-01 (reaffirmed 2016).

Based on a review of aerial photographs and the ERIS report for the Phase One Study Area, the Phase One Property was developed prior to 1912 with the present-day residential building.

One potentially contaminating activity (PCA) was identified within the Phase One Study Area (including the Phase One Property). The following PCA was identified immediately north of the Phase One Property:

- Presence of an automotive service garage at 1150 Gladstone Avenue (address also given as 1156 Gladstone Avenue)

This PCA is considered to be an Area of Potential Environmental Concern (APEC) in relation to the Phase One Property.

Based on the findings of this Phase One ESA, a Phase Two ESA is recommended at the Phase One Property.

TABLE OF CONTENTS

1.0	INTRODUCTION	1
1.1	Phase One Property Information	1
1.1.1	Property Identification	1
1.1.2	Property Ownership and Contact Details	1
1.1.3	Current and Proposed Future Uses	2
1.2	Surrounding Land Use	2
2.0	SCOPE OF INVESTIGATION	3
3.0	RECORDS REVIEW	4
3.1	General	4
3.1.1	Phase One Study Area Determination	4
3.1.2	First Developed Use Determination	4
3.1.3	Fire Insurance Plans	4
3.1.4	Chain of Title	4
3.1.5	Previous Environmental Reports	5
3.1.6	City Directories	5
3.2	Environmental Source Information	5
3.2.1	Databases Searched	5
3.2.2	Database Findings Relevant to the Phase One ESA	7
3.2.3	MECP Freedom of Information Request	15
3.2.4	TSSA Information Request	15
3.2.5	Historic Land Use Inventory Request	16
4.0	PHYSICAL SETTING	17
4.1	Aerial Photographs and Satellite Images	17
4.2	Topography	18
4.3	Hydrology	18
4.4	Geology	18
4.4.1	Surficial Geology	18
4.4.2	Bedrock Geology	18

4.5	Water Bodies and Areas of Natural Significance.....	18
4.6	Well Records.....	19
5.0	INTERVIEWS	20
6.0	SITE RECONNAISSANCE	22
6.1	General Requirements	22
6.1.1	Qualifications of the Assessors	22
6.1.2	Weather Conditions at Time of Inspection	22
6.1.3	Property Occupancy/Use Status at Time of Inspection	22
6.1.4	Site Photographs.....	23
6.2	Description of Investigations.....	23
6.2.1	Phase One Property	23
6.2.2	Phase One Study Area.....	23
6.3	Specific Observations at the Phase One Property.....	23
6.3.1	Structures and Other Improvements.....	23
6.3.2	Below Ground Structures	23
6.3.3	Storage Tanks	24
6.3.4	Hazardous Materials	24
6.3.5	Potable and Non-Potable Water Sources.....	24
6.3.6	Underground Service Trenches	24
6.3.7	Exit and Entry Points	24
6.3.8	Existing and Former Heating Systems.....	24
6.3.9	Cooling Systems.....	24
6.3.10	Drains, Pits, and Sumps	24
6.3.11	Unidentified Substances.....	24
6.3.12	Stains and/or Corrosion Near Drains, Pits, and Sumps	24
6.3.13	Well Details.....	24
6.3.14	Details of Sewage Works.....	24
6.3.15	Ground Surface Details	25
6.3.16	Current and Former Railway Lines.....	25
6.3.17	Staining to Soil, Vegetation, or Pavement.....	25

6.3.18	Stressed Vegetation	25
6.3.19	Fill and Debris	25
6.3.20	Mould	25
7.0	REVIEW AND EVALUATION OF INFORMATION	26
7.1	Current and Past Uses of Phase One Property	26
7.2	Potentially Contaminating Activities	26
7.3	Areas of Potential Environmental Concern	27
	Table 11: Areas of Potential Environmental Concern.....	28
7.4	Phase One Conceptual Site Model.....	28
7.4.1	Existing Buildings and Structures.....	28
7.4.2	Water Bodies	29
7.4.3	Areas of Natural Significance.....	29
7.4.4	Water Wells.....	29
7.4.5	Potentially Contaminating Activities.....	29
7.4.6	Areas of Potential Environmental Concern.....	31
	Table 11: Areas of Potential Environmental Concern.....	31
7.4.7	Contaminants of Potential Concern.....	31
7.4.8	Underground Utilities	32
7.4.9	Hydrology	32
7.4.10	Geology	32
8.0	CONCLUSIONS	33
8.1	Is a Phase 2 ESA Required?.....	33
9.0	LIMITATIONS	34
10.0	REFERENCES	35

TABLES

- Table 1 – Certificate of Approval Records
- Table 2 – Environmental Compliance Approvals
- Table 3 – Ontario Regulation 347 Waste Generators Summary
- Table 4 – Fuel Oil Spills and Leaks
- Table 5 – Ontario Spills
- Table 6 – Water Well Information System Records
- Table 7 – Aerial Photograph Review
- Table 8 – Interview Records
- Table 9 – Current and Past Uses of the Phase One ESA Property
- Table 10 – Potentially Contaminating Activities
- Table 11 – Areas of Potential Environmental Concern

FIGURES

- Figure 1 Site Location
- Figure 2 Site Layout
- Figure 3 Study Area and Surrounding Land Use
- Figure 4 Drainage and Topography
- Figure 5 Potentially Contaminating Activities and Areas of Potential Environmental Concern

APPENDICES

- Appendix A OPTA Resonse
- Appendix B ERIS Report
- Appendix C Correspondence with Regulatory Agencies
- Appendix D Aerial Photographs
- Appendix E Interview/Field Records
- Appendix F Site Photographs

1.0 INTRODUCTION

McIntosh Perry (MP) was retained by Mr. Jake Levinson on behalf of 78 Rosemount Avenue Inc. (Client) to conduct a Phase One Environmental Site Assessment (ESA) in connection with the property located at 78 Rosemount Avenue, Ottawa, Ontario (hereinafter referred to as the Site or Phase One Property). The Phase One Property is currently developed with a two-storey multi-unit residential home, a garage located at the west end of the Site, as well as paved parking spaces surrounding the building and a grass lawn south of the building.

It is understood that this Phase I Environmental Site Assessment (ESA) is being completed for due diligence purposes for the potential purchase of the Site, and that the client intends to redevelop the Site with a twelve-unit residential building. This does not represent a change to a more sensitive land use, and as such, a Record of Site Condition (RSC) would not be required under O.Reg. 153/04. However, a Phase One ESA completed in accordance with O.Reg. 153/04 would be required for the City of Ottawa Site Plan Approval (SPA) process.

This Phase One ESA has been prepared in general accordance with the requirements of O. Reg. 153/04 (as amended) and is also in general compliance with "Phase I Environmental Site Assessment", Canadian Standards Association standard CSA Z768-01 (reaffirmed 2016).

The location of the Phase One Property is shown on Figure 1, and a plan showing the Phase One Property Site layout and features (including on-Site land use) is provided as Figure 2.

1.1 Phase One Property Information

The Phase One Property has an official plan designation as Residential Fourth Density Zone (R4-UB) as shown on the City of Ottawa Zoning By-law (Sections 161 and 162).

The total area of the Site is approximately 0.05 hectares.

1.1.1 Property Identification

The legal description of the Site is as follows:

PT LT 20, PL 94 , AS IN NS246899 ; OTTAWA/NEPEAN
PIN: 040920141

1.1.2 Property Ownership and Contact Details

MP was retained to complete this Phase One ESA by Mr. Jake Levinson of 78 Rosemount Avenue Inc. The current registered owner of the Phase One Property is Anna Tang. MP's primary contact for the Site is Mr. Aron Chaney, who is the real estate agent representing 78 Rosemount Avenue Inc. and can be contacted at aron@capacityre.com.

1.1.3 Current and Proposed Future Uses

The Phase One Property is currently used as a multi-unit residential building. It is MP's understanding that the Client intends to purchase the property with the intention of redeveloping the Site with a twelve-unit residential building.

1.2 Surrounding Land Use

Land use in the Phase One Study Area primarily consists of commercial/light industrial and residential properties, as shown on Figure 3.

2.0 SCOPE OF INVESTIGATION

A Phase One ESA is a preliminary environmental screening tool designed to provide a qualitative assessment of the environmental condition of a property, based on a desktop review of available documentation pertaining to the property and observations made during a Site reconnaissance. Sampling and chemical analyses of soils, groundwater, and/or other materials/substances are beyond the scope of work for a Phase One ESA.

This Phase One ESA has been prepared in general accordance with O. Reg. 153/04 (as amended): Records of Site Condition and in general accordance with "Phase One Environmental Site Assessment", Canadian Standards Association (CSA) standard CSA Z768-01, Reaffirmed 2016 (CSA Standard).

A designated substances survey was not completed as part of the current investigation.

3.0 RECORDS REVIEW

3.1 General

3.1.1 Phase One Study Area Determination

The Phase One Study Area includes the following properties:

- The Phase One Property.
- All properties within approximately 250 m of the Phase One Property boundary.

The Phase One Study Area, including surrounding land uses on properties within the Phase One Study Area, is shown on Figure 3.

3.1.2 First Developed Use Determination

According to a review of aerial photographs and fire insurance plans, the Phase One Property has consisted of one residential building as early as 1912, when the Site was developed in its current configuration. To the best of MP's knowledge, the Site has been utilized for residential purposes since its development.

3.1.3 Fire Insurance Plans

McIntosh Perry contacted Opta to obtain copies of Fire Insurance Plans (FIPs) for the Site and surrounding area. In a response dated July 23, 2021, Opta provided FIPs from 1912 and 1948 for the Site and surrounding area. A copy of the Opta response is provided in Appendix A.

Based on McIntosh Perry's review of the FIPs, the following information was noted:

- The FIPs indicate that the Site was developed with an inferred residential property prior to 1912. Properties surrounding the Site appear to be predominately residential and commercial in the 1912 and 1948 FIPs.
- The following Potentially Contaminating Activities were identified on the FIPs:
 - Automotive service garage, 1060 Wellington Street West (1912)
 - Retail Fuel Outlet with 3 USTs, 1185 Wellington Street West (1948)
 - Retail Fuel Outlet with 2 USTs, 402 Parkdale Avenue (1948)
 - Dry Cleaner (Patterson's Cleaners) with 4 USTs, 1200 Wellington Street West (1948)
 - Canadian National Railway (present-day location of Highway 417) (1948)
 - Retail Fuel Outlet with 3 USTs, 1140 Wellington Street West (1948)
 - Automotive service garage with 1 UST, 1 Grant Avenue (1948)
 - Retail fuel outlet with 4 USTs, 1067 Wellington Street West (1948)
 - Cartage warehouse with 1 UST, 3 Irving Avenue (1948)

3.1.4 Chain of Title

A chain of title search was not conducted as part of this Phase One ESA.

3.1.5 Previous Environmental Reports

No previous reports for the Site were available for review.

3.1.6 City Directories

A request was made to ERIS to complete a search of city directories for the Site and select surrounding properties as part of this Phase One ESA. Due to library closures that occurred as a result of the COVID-19 pandemic, access to information sources was prohibited.

Although the information was limited, the city directories indicated that the present-day auto garage immediately north of the Site, listed as Autoropa European Body Shop was developed as early as 1964-1966.

The historic and current automotive garage located immediately north of the Site is considered to be a PCA in relation the Site due to the proximity to the Site and the nature of the business.

A copy of the City Directory results is included in Appendix B.

3.2 Environmental Source Information

MP completed a records review to obtain information about the Site pertaining to items of actual and/or potential environmental concern.

3.2.1 Databases Searched

MP obtained information contained in the databases listed below from ERIS of Toronto, Ontario. Details about the sources of information and the years included for each database, as well as the pertinent information obtained from these databases are included in the ERIS report which is provided as Appendix B.

Federal Government Databases:

- Environmental Effects Monitoring.
- Environmental Issues Inventory System.
- Federal Convictions.
- Contaminated Sites on Federal Land.
- Fisheries & Oceans Fuel Tanks.
- Indian and Northern Affairs Fuel Tanks.
- National Analysis of Trends in Emergencies System.
- National Defense & Canadian Forces Fuel Tanks.
- National Defense & Canadian Forces Spills.
- National Defense & Canadian Forces Waste Disposal Sites.
- National Environmental Emergencies System.
- National PCB Inventory.
- National Pollutant Release Inventory.
- Parks Canada Fuel Storage Tanks.

- Transport Canada Fuel Storage Tanks.

Provincial Government Databases:

- Abandoned Aggregate Inventory.
- Aggregate Inventory.
- Abandoned Mines Information System.
- Certificates of Approval.
- Coal Gasification Plants.
- Compliance and Convictions.
- Drill Holes.
- Environmental Registry.
- Ontario Regulation 347 Waste Generators Summary.
- Mineral Occurrences.
- Non-Compliance Reports.
- Ontario Oil and Gas Wells.
- Ontario Inventory of PCB Storage Sites.
- Ministry Orders.
- Occurrence Reporting Information System.
- Pesticide Register.
- Private Fuel Storage Tanks.
- Ontario Regulation 347 Waste Receivers Summary.
- Record of Site Condition.
- Wastewater Discharger Registration Database.
- Waste Disposal Sites – MOE CA Inventory.
- Waste Disposal Sites – MOE 1991 Historical Approval Inventory.
- Water Well Information System.

Private Databases:

- Anderson's Waste Disposal Sites.
- Automobile Wrecking and Supplies.
- Commercial Fuel Oil Tanks.
- Chemical Register.
- ERIS Historical Searches.
- Canadian Mine Locations.
- Oil and Gas Wells.
- Canadian Pulp and Paper.
- Retail Fuel Storage Tanks.
- Scott's Manufacturing Directory.
- Anderson's Storage Tanks.

3.2.2 Database Findings Relevant to the Phase One ESA

The databases searched by ERIS did not indicate information pertaining to the Phase One Property:

Additionally, the databases searched by ERIS contained the following records pertaining to properties within the Phase One Study Area:

- Sixteen (16) Borehole Records.
- Thirteen (13) Certificates of Approval.
- Three (3) Environmental Compliance Approvals.
- Twenty-four (24) ERIS Historical Searches.
- Forty-Seven (47) Ontario Regulation 347 Waste Generators.
- Two (2) TSSA Historic Incidents.
- Four (4) Fuel Oil Spills and Leaks.
- Three (3) National PCB Inventory.
- Four (4) PCB Storage Sites.
- Two (2) Pipeline Incidents.
- One (1) Record of Site Condition.
- Two (2) Scott's Manufacturing Directory Records.
- Nine (9) Ontario Spills.
- Thirty-Seven (37) Water Well Information System Records.

Relevant information from the ERIS report is summarized in the following sections. A copy of the ERIS report is provided in Appendix B.

Borehole

Sixteen (16) Borehole records were found within the Phase One Study Area, none of which pertained to the Phase One Property. Borehole database records detail stratigraphy identified within boreholes advanced in the Phase One Study Area. It is MP's opinion that the borehole records are not indicative of PCAs within the Phase One Study Area.

Certificates of Approval

One Certificate of Approval record was found within the Phase One Study Area, which did not pertain to the Phase One Property. The Certificate of Approval record is summarized in the table below.

Certificate Number	Company	Location	Approval Type	Approval Year
7-0288-92	City of Ottawa	Westmount Avenue/Beverly Street	Municipal Water	1992

Certificate Number	Company	Location	Approval Type	Approval Year
7-0303-94	R.M. of Ottawa-Carleton	Melrose Avenue/Highway 417	Municipal Water	1994
3-0410-94	City of Ottawa	Melrose Avenue/Highway 417	Municipal Sewage	1994
8841-5DUP2U	The Salvation Army	1156 Wellington Street	Air	2002
8-4009-85-000	Salvation Army Grace General Hospital	1156 Wellington Street	Industrial Air	1985
8-4143-87	Salvation Army Grace General Hospital	1156 Wellington Street	Industrial Air	1987
3-1449-89	R.M of Ottawa-Carleton Ds-Lea Associate	Parkdale Avenue/Gladstone Avenue	Municipal Sewage	1989
7-1193-89	R.M of Ottawa-Carleton	Parkdale Avenue/Gladstone Avenue	Municipal Water	1989
7-0845-94	R.M of Ottawa-Carleton	Foster Street/Parkdale Avenue	Municipal Water	1994
3-1125-94	Ottawa City	Foster Street/Parkdale Avenue	Municipal Sewage	1994
3-0713-95-006	Ottawa City	Carruthers Avenue/Wellington Street	Municipal Sewage	1995

Based on the approval type provided for the properties listed above, it is MP's opinion that the activities related to the Certificates of Approval granted to these properties are not a PCA and do not constitute an APEC in relation to the Phase One Property.

Environmental Compliance Approvals

Three Environmental Compliance Approval records were found within the Phase One Study Area, none of which pertained to the Phase One Property. The records are summarized in the table below.

Table 2: Environmental Compliance Approval Records

Location	Company	Approval Type	Approval Date
Carruthers Avenue – Hinchey Avenue and Lyndale Avenue	The Regional Municipality of Ottawa-Carleton	Municipal and Private Water Works	May 31, 2000
The Salvation Army	1156 Wellington Street	Air	October 22, 2002
Wellington II Inc	1140 Wellington Street West	Municipal and Private Sewage Works	August 24, 2017

Based on the distances of the above-noted properties and/or their locations in relation to the Phase One Property with respect to the inferred direction of groundwater flow, it is MP's opinion that these off-Site PCAs do not constitute APECs in relation to the Phase One Property.

Historical ERIS Searches

Twenty-four ERIS Historical Searches were found within the Phase One Study Area, none of which were found for the Phase One Property. These historical searches are not PCAs and do not represent APECs in relation to the Phase One Property.

Ontario Regulation 347 Waste Generators

Forty-seven Ontario Regulation 347 Waste Generator records were found within the Phase One Study Area, none of which were found for the Phase One Property. These records are summarized in Table 3 below:

Table 3: Ontario Regulation 347 Waste Generators

Company	Address	Waste Generator Number	Waste Description	Approval Years
F-Bianchini Construction	66 St. Francis Street	ON3096235	-	2012
Ottawa-Carleton District School Board	1149 Gladstone Avenue	ON3168902	Petroleum distillates, paint/pigment/coating residues, organic/inorganic laboratory chemicals, waste oils and lubricants, waste compressed gases, other specified inorganics	2007-2021
Somerset West Community Health Centre	30 Rosemount Avenue	ON8518202	Pharmaceuticals, pathological wastes	2015-2016, 2018, 2020-2021
Jacques Patenaude	1188 Gladstone Avenue	ON8715022	Light Fuels	2007-2008
Elevation Elevator Inc.	18 Rosemount Avenue	ON6927280	Waste oils and lubricants	2015

Table 3: Ontario Regulation 347 Waste Generators

Company	Address	Waste Generator Number	Waste Description	Approval Years
The Salvation Army Ottawa Grace Manor	1156 Wellington Street	ON6372542	Pharmaceuticals, pathological wastes	2010-2016, 2018, 2021
The Salvation Army Grace General Hospital	1156 Wellington Street	ON0389300	Aliphatic solvents, pathological wastes	1986-1990
The Salvation Army Grace General Hospital	1156 Wellington Street	ON0389300	Alkaline wastes – heavy metals, paint/pigment/coating residues, organic/inorganic laboratory, aliphatic solvents, light fuels, PCB's, waste oils and lubricants, pharmaceuticals, pathological wastes, acid waste – heavy metals1992	1992-2001
Girl Guides of Canada Ontario Council	453 Parkdale Avenue	ON8206624	Light fuels	2015-2016, 2018, 2020- 2021
B&N Transmission	1086 Gladstone Avenue	ON1459900	-	1992-1994
Richmond Technical Services Ltd	11 Rosemount Avenue	ON0869120	Photo-processing wastes	1990, 1992- 1993-1998
Rosemount FHO	100-11 Rosemount Avenue	ON7028179	Pathological wastes	2014
Conseil Des Ecoles Catholiques De Langue	35 Melrose Avenue	ON1285724	PCB's	1993-2001
Conseil Des Ecoles Catholiques du Centre-est	35 Melrose Avenue	ON3419357	Other specified inorganic sludges, slurries or solids, other inorganics acid wastes	2020-2021

Given the types of wastes generated at the Site and the years in which they were generated, it is MP's opinion that these waste generators are not considered to represent environmental concerns to the Site.

TSSA Historic Incidents

Two TSSA Historic Incidents were found within the Phase One Study Area and did not pertain to the Phase One Property. The first record, listed at 84 Sherbrooke Street, approximately 60 m northeast of the Site, indicated that approximately 25 litres of fuel oil leaked at the property on January 8, 2009. The second record was listed at 1140 Wellington Street, approximately 123 m northwest of the Site, and indicated an incident involving

gaseous fuel. No further information pertaining to the type of occurrence or the amount of fuel spilled was provided in the record.

Due to the nature of the records and the distance from the properties to the Site, the incidents are not considered to be a PCA and do not constitute an APEC in relation to the Phase One Property.

Fuel Oil Spills and Leaks

Two Fuel Oil Spills and Leaks records were found within the Phase One Study Area, none of which pertained to the Phase One Property. The Fuel Oil Spills and Leaks records are summarized in Table 4 below:

Company	Address	Description	Environmental Impact	Incident Occurrence
Not Listed	1164 Gladstone Avenue (40 m west)	Oil leak from oil filter at residential dwelling	Not listed	October 13, 2012
Not listed	1140 Wellington Street (100 m north)	1" pipeline hit	Not Listed	Not listed
Not listed	425 Parkdale Avenue (200 m west)	Fire at natural gas boiler melted wiring	Not listed	September 23, 2014

The spill record associated with the residential fuel oil leak has the potential to impact the groundwater/soil in the area; however, based on separation distance, this record is not expected to result in an environmental concern at the Site. Based on the nature of the other records, no environmental concerns are anticipated.

National PCB Inventory

Three National PCB Inventory records were found within the Phase One Study Area, none of which pertained to the Phase One Property. The records were all addressed to the Grace General Hospital, located at 1156 Wellington Street, approximately 90 m northwest of the Site and situated hydraulically down-gradient of the Phase One Property. Based on the nature of the records and the distance between this property and the Phase One Property, it is MP's opinion that the presence of askarel material at this property is not considered to be a PCA in relation to the Phase One Property.

Inventory of PCB Storage Sites

Four records were found for the Grace General Hospital, located at 1156 Wellington Street, approximately 90 m northwest of the Site and situated hydraulically down-gradient of the Phase One Property. The records indicate that a total of 568 kg of PCB material was stored at the property from 1995-2000.

Due to the distance from the property and the inferred groundwater direction in relation to the Site, the PCB storage at this property is not considered to be an environmental concern.

Pipeline Incidents

Two Pipeline Incidents were found within the Phase One Study Area, none of which pertained to the Phase One Property. The first record was addressed to Grey Rock Landscaping and Interlock LTD, located at 42 Sherbrooke Avenue, approximately 145 m north of the Site and situated hydraulically downgradient from the Phase One Property. The record indicated that a ½" pipeline was hit on June 5, 2015 which caused property damage. No environmental impacts were reported. The second record was listed at 1140 Wellington Street, approximately 123 m northwest of the Site and situated hydraulically downgradient from the Phase One Property. The record indicated that a 2" pipeline was hit on April 22, 2015 which caused property damage. No environmental impacts were reported.

Due to the nature of the records and the limited information available, and the distance from the properties to the Site, the pipeline incidents that occurred on these properties are not considered to be environmental concerns to the Site.

Record of Site Condition

One Record of Site Condition (RSC) was found for Tamarack Corporation located at 1140 Wellington Street West, approximately 123 m northwest of the Site and situated hydraulically downgradient from the Phase One Property. The record indicated that a Phase I ESA and a Phase II ESA were completed for the property in 2015. The Phase II involved sampling and analyzing the soil and groundwater for petroleum hydrocarbons (PHCs) and volatile organic compounds (VOCs). The results indicated concentrations of certain parameters which exceeded detection limits but were below site condition standards (SCS). The RSC concluded with confirmatory sampling that there was no evidence of contamination in the soil or groundwater on the property.

Scott's Manufacturing Directory

Two Scott's Manufacturing Directory records were found within the Phase One Study Area, none of which pertained to the Phase One Property. The Scott's Manufacturing Directory records are summarized as follows:

- Ingenius Engineering Group, an engineering firm, located at 30 Rosemount Avenue. This property is located approximately 147 m north of the Phase One Property and is situated down-gradient of the Phase One Property in relation to the inferred direction of groundwater flow. Based on the distance between this former facility and the Phase One Property, it is MP's opinion that this historical off-Site operation is not a PCA and does not represent an APEC in relation to the Phase One Property.
- Danny's Precision Automatics, a commercial auto-garage located at 1086 Gladstone Avenue, established in 1986. This property is located approximately 188 m east of the Phase One Property and is situated cross-gradient of the Phase One Property in relation to the inferred direction of groundwater flow. Based on the distance between this off-Site operation and the Phase One

Property, it is MP's opinion that this off-Site operation is not a PCA and does not represent and APEC in relation to the Phase One Property.

Ontario Spills

Nine Ontario Spill records were located within the Phase One Study Area, none of which pertained to the Phase One Property. These records are summarized in Table 5 below:

Company	Address	Spill Description	Environmental Impact	Incident Occurrence
N/A	19 Westmount Avenue	Furnace oil leak	Not Anticipated	January 21, 2012
Private Residence	116 Melrose Avenue	15-25 L of furnace oil leaked from tank	Possible soil contamination	January 28, 2002
Ottawa Carleton District School Board	1149 Gladstone Avenue	Discharge of 171 lbs of Freon R-22 (CFC) to the air	Not Anticipated	August 15, 2012
N/A	1164 Gladstone Avenue	Furnace oil leaked in basement	Not Anticipated	October 13, 2012
Not Listed	42 Sherbrooke Avenue	Natural gas leak	Not Listed	June 4, 2015
Private Residence	479 Parkdale Avenue	Furnace oil tank leak	Confirmed soil contamination	August 14, 1990
Not Listed	McCormick Street	Unknown oily substance oozing through road	Possible surface water pollution	Not Listed
N/A	483 Parkdale Avenue	136 L of furnace oil leaked into sanitary sewer	Not Anticipated	September 4, 2004
		Furnace oil leak	Not Anticipated	March 7, 2012

With respect to the spills on-Site, given the types of materials released (i.e. furnace oil), the volume of material released, and the distances of the above mentioned properties from the Site, it is MP's opinion that these spills do not represent APECs in relation to the Phase One Property.

Water Well Information System

Thirty-seven Water Well Information System (WWIS) records were found within the Phase One Study Area, none of which pertained to the Phase One Property (bolded). The details of the WWIS records are summarized in the table below.

Table 6: Water Well Information System					
Well ID	Completion Material	Depth to Bedrock (mbgs)	Bedrock Type	Well Depth (mbgs)	Well Use
7177719	Overburden	-	-	3.66	Monitoring and Test Hole
7177717	Overburden	-	-	3.66	Monitoring and Test Hole
7192663	-	-	-	3.68	Abandoned
7192665	-	-	-	3.09	Abandoned
7192821	-	-	-	2.74	Abandoned
7192664	Overburden	-	-	3.09	Abandoned
7192820	-	-	-	2.74	Abandoned
7177718	Overburden	-	-	3.35	Monitoring and Test Hole
7289766	-	-	-	10.5	Abandoned
7263813	Bedrock	1.22	Limestone	10.06	Monitoring and Test Hole
7245880	No Information Provided				
7289764	-	-	-	10.19	Abandoned
7263811	Bedrock	1.22	Limestone	10.06	Monitoring and Test Hole
7300736	Bedrock	1.68	Limestone	4.27	Observation Well
7318222	Bedrock	2.13	Limestone	4.27	Test Hole
7300421	Bedrock	3.96	Limestone	4.57	Test Hole
7300417	Bedrock	3.35	Limestone	7.16	Test Hole
7300418	Bedrock	3.66	Limestone	3.96	Test Hole
7300420	Bedrock	3.35	Limestone	7.62	Test Hole
7300422	Bedrock	4.57	Limestone	7.62	Test Hole
7300423	Overburden	-	-	3.96	Test Hole
7300424	Bedrock	3.96	Limestone	7.62	Test Hole
7317619	Bedrock	2.13	Limestone	10.67	Test Hole
7317426	Bedrock	2.13	Limestone	4.27	Test Hole
7300734	Bedrock	2.44	Limestone	4.42	Observation Well
7300735	Bedrock	2.44	Limestone	7.62	Observation Well
7253604	Bedrock	2.44	Limestone	3.66	Dewatering

Table 6: Water Well Information System					
Well ID	Completion Material	Depth to Bedrock (mbgs)	Bedrock Type	Well Depth (mbgs)	Well Use
7253605	Bedrock	2.13	Limestone	3.96	Dewatering
7311564	No Information Provided				Abandoned
7242289	Bedrock	3.35	Rock	5.03	Observation Well
7242288	Bedrock	2.74	Rock	-	Observation Well
7136545	Overburden	-	-	4.57	Monitoring and Test Hole
7300762	Bedrock	4.0	Limestone	7.1	Observation Well
7300419	Bedrock	3.66	Limestone	3.96	Test Hole
7136546	Overburden	-	-	4.57	Monitoring and Test Hole
7242679	Bedrock	3.66	Limestone	4.27	Monitoring and Test Hole
7220780	Bedrock	2.49	Limestone	10.44	Observation Well

It is of McIntosh Perry's opinion that the above-mentioned off-Site monitoring wells are not a PCA and do not represent an APEC in relation to the Site.

The Water Well Information System records can be found in the ERIS report within Appendix B.

3.2.3 MECP Freedom of Information Request

In order to identify any previous environmental reports concerning the Site, a MECP Freedom of Information (FOI) request was submitted for the Site by MP, on July 7, 2021.

At the time of writing this report, a response from the MECP has not yet been received. When a response is received it will be reported under separate cover if relevant information is obtained. The information provided in the MECP FOI response may affect the findings of this Phase I ESA. A copy of MP's request submitted to the MECP is included in Appendix C.

No landfill sites were located within the vicinity of the Site (Ontario Ministry of the Environment, Conservation and Parks, Small Landfill Sites; Large Landfill Sites).

3.2.4 TSSA Information Request

A request for information regarding fuel tanks at the Site was submitted to the TSSA. A response was received on June 29, 2021, which indicated that no records were found for the Site.

A copy of MP's correspondence with the TSSA is provided in Appendix C.

3.2.5 Historic Land Use Inventory Request

A request for information from the Historic Land Use Inventory (HLUI) records was completed on July 9, 2021. No records were available at the time of the report writing. When the response is received, they will be reviewed by McIntosh Perry and any relevant information will be provided under a separate cover. The information provided in the HLUI request may affect the findings of this Phase I ESA.

4.0 PHYSICAL SETTING

4.1 Aerial Photographs and Satellite Images

Aerial photographs for the years 1928, 1958, 1965, 1976, 1991, 2002, 2011, and 2021 were obtained from the GeoOttawa Interactive Map database. Observations about current and historical land use for the Site and surrounding properties are noted in the table below:

Date	Site	Surrounding Properties
1928	The Site is inferred to be residential.	<p>North – Inferred residential, followed by a road similar in location and orientation to present-day Gladstone Avenue followed by a building that is similar to the present-day Connaught Public School, followed by inferred residential properties.</p> <p>South – Inferred residential properties.</p> <p>West – Inferred residential properties followed by a road similar in location and orientation to present-day Beverly Avenue, followed by inferred residential properties.</p> <p>East – A road similar in location and orientation to present-day Rosemount Avenue, followed by inferred residential properties.</p>
1958-1976	The property appears to be developed with a residential property that resembles its present-day configuration.	<p>North – Commercial and residential properties including apparent automotive service garage, followed by Gladstone Avenue followed Connaught Public School, followed by residential properties. An addition has been constructed on the west side of the School.</p> <p>South – Residential properties.</p> <p>West – Residential properties followed by Beverly Avenue, followed by residential properties.</p> <p>East – Rosemount avenue followed by residential properties.</p>
1991	The on-Site garage is clearly evident.	<p>North – No new observations noted.</p> <p>South – No new observations noted.</p> <p>West – No new observations noted.</p> <p>East – No new observations noted.</p>
2002-2021	No new observations noted.	<p>North – No new observations noted.</p> <p>South – No new observations noted.</p> <p>West – No new observations noted.</p> <p>East – No new observations noted.</p>

Based on McIntosh Perry's review of the above-noted aerial photographs and satellite imagery, with the exception of the automotive service garage to the north, nothing was identified that represents a potential environmental concern with respect to the Site.

The aerial photographs are included in Appendix D.

4.2 Topography

Elevation at the Site ranges from approximately 64 m above mean sea level. The topography is generally flat, with a slight slope in a northern direction (see Figure 4).

4.3 Hydrology

The Site occurs within the Ottawa River watershed. The Ottawa River is located approximately 1.27 kilometres (km) north of the Site, at its closest point. Site drainage consists primarily of sheet flow to storm drains along Gladstone Avenue, with infiltration occurring in permeable areas such as lawns.

4.4 Geology

4.4.1 Surficial Geology

Geological maps of the area classify the overburden at the Site as stone-poor, sandy silt to silty sand-textured till on Paleozoic terrain (OGS, 2021).

4.4.2 Bedrock Geology

Geological maps of the area classify the bedrock under the Site as predominantly shale, limestone, dolostone, arkose and sandstone. (OGS, 2021).

4.5 Water Bodies and Areas of Natural Significance

The closest permanent waterbody is the Ottawa River, which is located approximately 1.27 km north of the Phase One Property. No additional water bodies are located within the Phase One Study Area.

When completing a Phase One ESA, considerations are made for the following Ontario Ministry of Natural Resources and Forestry-maintained areas of natural significance:

- Areas of Natural and Scientific Interest.
- Provincially Significant Wetlands.
- Wildlife Management Areas.

No areas of natural significance were observed within the Phase One Study Area. Figure 4 illustrates drainage and topography of the Phase One Property and Phase One Study Area.

4.6 Well Records

MP performed a well record search utilizing the ERIS WWIS data within the Phase One Study Area, including the Phase One Property. Thirty-seven well records were returned for properties within the Phase One Study Area, none of which pertain to the Phase One Property. Details of these wells can be found in the 'Water Well Information System' subsection under Section 3.2.2 of this report and in the ERIS report provided in Appendix B.

5.0 INTERVIEWS

MP personnel conducted an interview on June 29, 2021 with Ms. AnnaTang, the owner of the Site (hereafter referred to as the 'Site Representative'). This interview was completed in order to obtain information about the Site and surrounding area pertaining to items of actual and/or potential environmental concern. Information collected during this interview was used to corroborate data from other sources and is presented in Appendix E.

The information obtained from the interview is summarized as follows:

Table 8: Interview Records	
Potential Environmental Concerns	Interview Comments
Accidents/Spills	N/A
Previous Use of Site	Residential
Adjacent Properties	- Residential - auto garage to the north
Fuel Handling/Storage	Small fuel storage in jerry cans
Maintenance/Operational Areas	Garage
Hazardous Materials Storage	No
Salt Storage	No
Fuel Storage Tanks	No
Odours	No
Potable Water	City services
Septic and Wastewater Discharges	City services
Pesticides	No
Mould	No
Heating and Cooling Systems	Natural gas furnace – No A/C
Major Mechanical Equipment	No
Waste Oils, Solvents, Batteries	No
PCBs	No
Asbestos	Possible – age of building
Lead Paint	Possible – age of building
ODS	Possible – age of building
Electromagnetic Radiation	No
UFFI	Possible – age of building
Mercury	No
Radon Gas	Possible – basement
Soil and Groundwater Conditions	N/A
Wells	No
Waste Disposal and Recycling	City services
Fill Material	No

The auto repair garage (Jim Dickinson Auto Tech) located immediately north of the Site is considered to be a PCA due to the nature of the automotive business and the proximity to the Site, and represents and APEC in relation the Site.

Note that statements made by those interviewed were not made categorically and are limited to personal knowledge of, and experience with, the Site. The significance of environmental concerns that have been identified by other methods was not reduced based on the interview statements.

6.0 SITE RECONNAISSANCE

The objectives of the site reconnaissance were as follows:

- To identify potential environmental concerns associated with current and past uses of the Site.
- To identify PCAs on, in, or under the Site.
- To identify, as practical, current and past uses, activities, and PCAs in the vicinity of the Site.
- To identify details of potential contaminant pathways on, in, or under the Site and potential environmental concerns and contaminants of potential concern.

MP had open and ready access to all common interior and exterior areas of the Site during the site visit. MP was able to obtain access to the entire Site during the Site reconnaissance.

6.1 General Requirements

McIntosh Perry conducted the Site reconnaissance on June 21, 2021 (from approximately 1:30 pm to 2:15 pm). Stefan Holik of MP inspected all areas of the Site and observed other properties in the Phase One Study Area from publicly accessible locations.

6.1.1 Qualifications of the Assessors

Field assessment and reporting for this report was undertaken by Stefan Holik of McIntosh Perry. Stefan is an environmental technician with experience in environmental site assessments and has successfully completed numerous Phase I ESAs for various clients in Ontario.

Senior review was undertaken by Dan Arnott, P.Eng. Dan is a licensed professional engineer in Ontario and a Qualified Person (QP) under O. Reg. 153/04, as amended, and has completed numerous of Phase I/One and II/Two ESAs, remediation programs and environmental peer reviews in connection with properties across Ontario.

MP is licensed to practice engineering and geoscience in the Province of Ontario. MP holds Certificates of Authorization with the Professional Engineers of Ontario and the Professional Geoscientists of Ontario and is a full member of the Association of Consulting Engineering Companies (ACEC).

6.1.2 Weather Conditions at Time of Inspection

Weather conditions at the time of the Site visit were overcast with a temperature of approximately 25 degrees Celsius.

6.1.3 Property Occupancy/Use Status at Time of Inspection

The Phase One Property is currently used for residential purposes and is developed with a two-storey multi-unit residential building with an associated garage.

6.1.4 Site Photographs

Photographs of the Site are included in Appendix F. A brief description is included with each photograph, including location and orientation where applicable.

6.2 Description of Investigations

The Phase One ESA component of the current investigation is a preliminary environmental screening that aims to provide a qualitative assessment of the environmental condition of the Site based on a review of available information pertaining to the Site, observations made during a Site visit, and information from interviews with people who have knowledge of the Site and its history.

The Phase One portion of the current investigation includes the following components:

- A review of available background information.
- Interviews with person(s) knowledgeable about the Phase One Property.
- Site reconnaissance.
- Freedom of information requests (MECP and TSSA).

6.2.1 Phase One Property

The exterior and interior inspections of the Site was conducted on June 21, 2021. Selected photographs are included in Appendix F.

The Phase One Property is currently used for residential purposes and is developed with a two-storey multi-unit residential building with an associated garage.

6.2.2 Phase One Study Area

The Phase One Study Area includes the Phase One Property and all properties within 250 m of the Phase One Property. Properties located within the Phase One Study Area primarily consists of commercial and residential developments. The following PCAs were observed within the Phase One Study Area during the Site reconnaissance:

- A commercial automotive repair/servicing facility was located at 1150 Gladstone Avenue, directly north of the Phase One Property. Based on the nature of the business its proximity to the Site, it is MP's opinion that this off-Site PCAs represents an APEC in relation to the Phase One Property.

6.3 Specific Observations at the Phase One Property

6.3.1 Structures and Other Improvements

The Phase One Property is developed with a two-storey residential building and an associated garage.

6.3.2 Below Ground Structures

No below ground structures were specified during the background review of this Site.

6.3.3 Storage Tanks

No storage tanks were observed during the Site visit.

6.3.4 Hazardous Materials

No hazardous materials were identified during the Site visit.

6.3.5 Potable and Non-Potable Water Sources

Potable water is provided to the Phase One Property by the City of Ottawa. Groundwater is not used as a source of potable water.

6.3.6 Underground Service Trenches

Service trenches for water, sewer, and/or telephone services are presumed to be present at the Site. No Site-specific concerns regarding service trenches were identified.

6.3.7 Exit and Entry Points

All exit and entry points to the Site were inspected. No concerns were identified.

6.3.8 Existing and Former Heating Systems

The residential building is currently heated by a natural gas furnace. No evidence of former heating sources was identified, although given the age of the building, it is possible it was heated by oil, coal, or wood at some point in the past.

6.3.9 Cooling Systems

No cooling systems are present on the Site.

6.3.10 Drains, Pits, and Sumps

A sump pump was observed in the laundry room, located in the basement of the building.

6.3.11 Unidentified Substances

No unidentified substances were observed at the Site.

6.3.12 Stains and/or Corrosion Near Drains, Pits, and Sumps

No significant staining was observed near the floor drains located within the Site Buildings.

6.3.13 Well Details

No wells were observed during the Site visit.

6.3.14 Details of Sewage Works

The Site is municipally serviced.

6.3.15 Ground Surface Details

The ground surfaces surrounding the building consisted of paved parking areas, as well as some vegetated areas south of the building.

6.3.16 Current and Former Railway Lines

No railway lines were observed at the Site.

6.3.17 Staining to Soil, Vegetation, or Pavement

No significant staining was observed on soil or vegetation and paved surfaces at the Site.

6.3.18 Stressed Vegetation

No stressed vegetation was observed at the Site.

6.3.19 Fill and Debris

No fill materials or debris were observed the Site.

6.3.20 Mould

No mould was observed at the Site.

7.0 REVIEW AND EVALUATION OF INFORMATION

The following sections provide a review, evaluation and an interpretation of the information from the records review, interviews and site reconnaissance.

7.1 Current and Past Uses of Phase One Property

The following table summarizes the land use history of the Site:

Year	Name of Owner	Description of Property Use	Property Use	Observations from Aerial Photographs, Fire Insurance Plans, etc.
1912-2021	Various	Residential	Residential	The building is inferred to be developed prior to 1912 and has remained a residential property since its development

7.2 Potentially Contaminating Activities

The following PCAs were identified in the Phase One Study Area. The PCAs are presented on Figure 5, corresponding to the number listed in the table below.

No.	Potential Contaminating Activity	Location of PCA	Proximity of PCA to Phase One ESA Property	Time Frame Associated with PCA	Information Source	Does the PCA warrant an area of potential environmental concern
1	Item 10, Schedule D, Table 2: Commercial Autobody Shop	1150 Gladstone Avenue	Immediately north of the Site	Historic and Current	Site Reconnaissance	YES
2	Item 10, Schedule D, Table 2: Commercial Autobody Shop	1086 Gladstone Avenue	188 m east	Historic and Current	ERIS	NO, based on separation distance
3	Item 28, Schedule D, Table 2: Gasoline and Associated Products Storage in Fixed Tanks	1185 Wellington Street West	250 m northwest	Historic	FIPs	NO, based on separation distance

Table 10: Potentially Contaminating Activities						
No.	Potential Contaminating Activity	Location of PCA	Proximity of PCA to Phase One ESA Property	Time Frame Associated with PCA	Information Source	Does the PCA warrant an area of potential environmental concern
4	Item 28, Schedule D, Table 2: Gasoline and Associated Products Storage in Fixed Tanks	402 Parkdale Avenue	250 m northwest	Historic	FIPs	NO, based on separation distance
5	Item 37, Schedule D, Table 2: Operation of Dry Cleaning Equipment	1200 Wellington Street West	250 m northwest	Historic	FIPs	NO, based on separation distance
6	Item 46, Schedule D, Table 2: Rail Yards, Tracks and Spurs	Present-day Highway 417	140 m south	Historic	FIPs	NO, based on separation distance
7	Item 28, Schedule D, Table 2: Gasoline and Associated Products Storage in Fixed Tanks	1140 Wellington Street West	170 m north	Historic	FIPs	NO, based on separation distance
8	Item 10, Schedule D, Table 2: Commercial Autobody Shop	1 Grant Avenue	250 m north	Historic	FIPs	NO, based on separation distance
9	Item 28, Schedule D, Table 2: Gasoline and Associated Products Storage in Fixed Tanks	1067 Wellington Street West	250 m north	Historic	FIPs	NO, based on separation distance
10	Spill record: oil leak from oil filter at residential dwelling	1164 Gladstone Avenue	80 m west	2012	ERIS	NO, based on separation distance
11	Spill record: 15-25 L of furnace oil from tank at private residence	116 Melrose Avenue	180 m southeast	2002	ERIS	NO, based on separation distance
12	Spill record: furnace oil leak	19 Westmount Avenue	160 m southwest	2012	ERIS	NO, based on separation distance
13	Furnace oil tank leak	479 Parkdale Avenue	220 m southwest	1990	ERIS	NO, based on separation distance
14	136 L of furnace oil leaked into sanitary sewer	483 Parkdale Avenue	230 m southwest	2004, 2012	ERIS	NO, based on separation distance

7.3 Areas of Potential Environmental Concern

The following APECs were identified on the Phase One Property. The APECs are presented in Figure 6, corresponding to the number listed in the table below.

Table 11: Areas of Potential Environmental Concern

Area of Potential Environmental Concern	Location of Area of Potential Environmental Concern on Phase One Property	Potentially Contaminating Activity	Location of PCA (on-Site or off-Site)	Contaminants of Potential Concern	Media Potentially Impacted (Groundwater, soil and/or sediment)
APEC-1 (Off-Site Automotive Garage)	Northwest portion of the property	#10 Commercial Autobody Shops	Off-Site	PHCs, PAHs, VOCs, Metals	Soil and Groundwater

7.4 Phase One Conceptual Site Model

A Phase One Conceptual Site Model (CSM) provides a summary of environmental conditions at the Site, as identified through the completion of a Phase One ESA. The purpose of the CSM is to identify the location and nature of all PCAs within the Phase One Study Area, including the Phase One Property, and to determine whether these potentially contaminating activities (PCAs) result in areas of potential environmental concern (APECs) in relation to the Phase One Property. The Phase One CSM is presented in Figures 1 through 6 and present the following information:

- The locations of existing buildings and structures.
- The location of any water bodies within the Phase One Study Area.
- The locations of any areas of natural significance within the Phase One Study Area.
- The locations of any potable drinking water wells on the Phase One Property.
- Roads within the Phase One Study Area.
- Uses of properties within the Phase One Study Area outside of the Phase One Property.
- Areas where any PCAs have occurred within the Phase One Study Area.
- The locations of APECs on the Phase One Property.

The following subsections provide a discussion of the information presented on the above-noted figures.

7.4.1 Existing Buildings and Structures

7.4.1.1 Structures and Other Improvements

The Phase One Property is developed with a two-storey multi-unit residential property. This Site also includes an associated garage and shed.

7.4.1.2 Below Ground Structures

No below ground structures were observed during the Site visit.

7.4.2 Water Bodies

There are no water bodies within the Phase One Study Area. The closest permanent waterbody is the Ottawa River, located approximately 1.27 kilometres of the Phase One Property.

7.4.3 Areas of Natural Significance

During the Phase One ESA, considerations were made for the following MNRF-maintained areas of natural significance:

- Areas of Natural and Scientific Interest.
- Provincially Significant Wetlands.
- Wildlife Management Areas.

The Phase One Property was not determined to be located within an area of natural and scientific interest for the purposes of O. Reg. 153/04 (as amended). The Phase One Property and Phase One Study Area are also not located within any of the following areas identified in the City of Ottawa Official Plan:

- Natural Heritage Network.
- Environmentally Sensitive Areas and Areas of Natural and Scientific Interest.
- Oak Ridges Moraine Conservation Plan and Greenbelt Plan Areas.
- Landform Conservation area.
- Special Policy area.
- Wellhead Protection Area.

7.4.4 Water Wells

As part of this Phase One ESA, MP reviewed well records within the Phase One Study Area, as identified in the MECP's Water Well Information System database. A total of thirty-seven well records were identified within the Phase One Study Area, none of which were located on the Phase One Property.

No potable water wells were observed on the Phase One Property or within the Phase One Study Area during the Site reconnaissance.

7.4.5 Potentially Contaminating Activities

The following PCAs were identified within the Phase One Study Area:

Table 10: Potentially Contaminating Activities						
No.	Potential Contaminating Activity	Location of PCA	Proximity of PCA to Phase One ESA Property	Time Frame Associated with PCA	Information Source	Does the PCA warrant an area of potential environmental concern
1	Item 10, Schedule D, Table 2: Commercial Autobody Shop	1150 Gladstone Avenue	Immediately north of the Site	Historic and Current	Site Reconnaissance	YES
2	Item 10, Schedule D, Table 2: Commercial Autobody Shop	1086 Gladstone Avenue	188 m east	Historic and Current	ERIS	NO, based on separation distance
3	Item 27, Schedule D, Table 2: Automotive service garage	1060 Wellington Street West	250 m northeast	Historic	FIPs	NO, based on separation distance
4	Item 28, Schedule D, Table 2: Gasoline and Associated Products Storage in Fixed Tanks	1185 Wellington Street West	250 m northwest	Historic	FIPs	NO, based on separation distance
5	Item 28, Schedule D, Table 2: Gasoline and Associated Products Storage in Fixed Tanks	402 Parkdale Avenue	250 m northwest	Historic	FIPs	NO, based on separation distance
6	Item 37, Schedule D, Table 2: Operation of Dry Cleaning Equipment	1200 Wellington Street West	250 m northwest	Historic	FIPs	NO, based on separation distance
7	Item 46, Schedule D, Table 2: Rail Yards, Tracks and Spurs	Present-day Highway 417	140 m south	Historic	FIPs	NO, based on separation distance
8	Item 28, Schedule D, Table 2: Gasoline and Associated Products Storage in Fixed Tanks	1140 Wellington Street West	170 m north	Historic	FIPs	NO, based on separation distance
9	Item 10, Schedule D, Table 2: Commercial Autobody Shop	1 Grant Avenue	250 m north	Historic	FIPs	NO, based on separation distance
10	Item 28, Schedule D, Table 2: Gasoline and Associated Products Storage in Fixed Tanks	1067 Wellington Street West	250 m north	Historic	FIPs	NO, based on separation distance
11	Spill record: oil leak from oil filter at residential dwelling	1164 Gladstone Avenue	80 m west	2012	ERIS	NO, based on separation distance

Table 10: Potentially Contaminating Activities

No.	Potential Contaminating Activity	Location of PCA	Proximity of PCA to Phase One ESA Property	Time Frame Associated with PCA	Information Source	Does the PCA warrant an area of potential environmental concern
12	Spill record: 15-25 L of furnace oil from tank at private residence	116 Melrose Avenue	180 m southeast	2002	ERIS	NO, based on separation distance
13	Spill record: furnace oil leak	19 Westmount Avenue	160 m southwest	2012	ERIS	NO, based on separation distance
14	Furnace oil tank leak	479 Parkdale Avenue	220 m southwest	1990	ERIS	NO, based on separation distance
15	136 L of furnace oil leaked into sanitary sewer	483 Parkdale Avenue	230 m southwest	2004, 2012	ERIS	NO, based on separation distance

The locations of these PCAs are provided on Figure 5.

7.4.6 Areas of Potential Environmental Concern

The following APECs were identified at the Phase One Property:

Table 11: Areas of Potential Environmental Concern

Area of Potential Environmental Concern	Location of Area of Potential Environmental Concern on Phase One Property	Potentially Contaminating Activity	Location of PCA (on-Site or off-Site)	Contaminants of Potential Concern	Media Potentially Impacted (Groundwater, soil and/or sediment)
APEC-1 (Off-Site Automotive Garage)	Northwest portion of the property	#10 Commercial Autobody Shops	Off-Site	PHCs, PAHs, VOCs, Metals	Soil and Groundwater

The locations of these APECs are provided on Figure 6.

7.4.7 Contaminants of Potential Concern

The contaminants of potential concern (COPCs) associated with the APECs at the Phase One Property were identified to be metals, volatile organic compounds (VOCs), petroleum hydrocarbons (PHCs) in the F1 to F4 fraction ranges (F1-F4), polycyclic aromatic hydrocarbons (PAHs) and metals, as indicated in the APEC table provided above.

7.4.8 Underground Utilities

During the Site reconnaissance, several underground utilities were noted be likely present at the Site including, but not limited to, municipal water and sewer services, electricity, natural gas and telecommunications services. The locations and depths of these underground utilities were not determined as part of this Phase One ESA. No Site-specific concerns regarding underground utility service trenches were identified.

7.4.9 Hydrology

The Site occurs within the Ottawa River watershed. The Ottawa River is located approximately 1.27 km north of the Site, at its closest point. Based on local topography and the location of the Ottawa River, groundwater at the Phase One Property is expected to flow in a northern direction.

7.4.10 Geology

7.4.10.1 Surficial Geology

Geological maps of the area classify the overburden at the Site as stone poor, sandy silt to silty sand-textured till on Paleozoic terrain (OGS, 2021).

7.4.10.2 Bedrock Geology

Geological maps of the area classify the bedrock under the Site as predominantly shale, limestone, dolostone, arkose and sandstone. (OGS, 2021).

8.0 CONCLUSIONS

One potentially contaminating activity (PCA) was identified within the Phase One Study Area (including the Phase One Property). The following PCA was identified immediately north of the Phase One Property:

- #10 Commercial Autobody Shop – 1150 Gladstone Avenue

This PCA is considered to be an Area of Potential Environmental Concern (APEC) in relation to the Phase One Property.

8.1 Is a Phase 2 ESA Required?

Based on the presence of the APEC at the Phase One Property, a Phase Two ESA is recommended.

9.0 LIMITATIONS

This report has been prepared, and the work referred to in this report has been undertaken by, MP Consulting Engineers Ltd. for Mr. Jake Levinson on behalf of 78 Rosemount Avenue Inc. It is intended for the sole and exclusive use of Mr. Jake Levinson on behalf of 78 Rosemount Avenue Inc. The report may not be relied upon by any other person or entity without the express written consent of MP Consulting Engineers Ltd. (in the form of a Reliance Letter).

Any use which a third party makes of this report, or any reliance on decisions made based on it, without a Reliance Letter are the responsibility of such third parties. MP Consulting Engineers Ltd. accepts no responsibility for damages, if any, suffered by any third party as a result of decisions made or actions based on this report.

Some of the information presented in this report was provided through maps, air photographs, and environmental reports. While attempts were made, whenever possible, to obtain a minimum of two confirmatory sources of information, MP Consulting Engineers Ltd., has, in certain instances, been required to assume that the information provided is accurate.

The conclusions presented represent the best professional judgment of the assessor based on current environmental standards and on the Site conditions observed during the site inspection on June 21, 2021. Due to the nature of the investigation and the limited data available, the assessor cannot warrant against undiscovered environmental liabilities.

Should additional information become available, MP Consulting Engineers Ltd. requests that this information be brought to our attention so that we may re-assess the conclusions presented herein.

We trust that this information is satisfactory for your present requirements. Should you have any questions or require additional information, please do not hesitate to contact the undersigned.

Respectfully submitted,

McIntosh Perry



A handwritten signature in blue ink, appearing to read 'Dan Arnott'.

Stefan Holik
Environmental Technician
(613) 266-8604
s.holik@mcintoshperry.com

Dan Arnott, P.Eng., QP_{ESA}
Geo-Environmental Engineer
(613) 714-4589
d.arnott@mcintoshperry.com

10.0 REFERENCES

Canadian Standards Association (CSA), Z768-01: Phase I Environmental Site Assessment, CSA International, Toronto, 2001 (Updated 2003, Reaffirmed 2012).

ERIS, 2019. Site-Specific Search Report Results.

Ontario Geologic Survey (OGS), 2019 GIS Data for bedrock and surficial geology stratigraphy.

Ontario Ministry of Environment, Conservation and Parks (MECP), Ontario Regulation (O.Reg.) 153/04; Records of Site Condition – Part XV.1 of the Act (i.e. The Environmental Protection Act), as amended.

Ontario Geological Survey (OGS), 2019 – Google Earth™ (website: http://www.mndmf.gov.on.ca/mines/ogs_earth_e.asp).

Ontario Ministry of Natural Resources and Forestry, Areas of Natural and Scientific Interest, 2019.

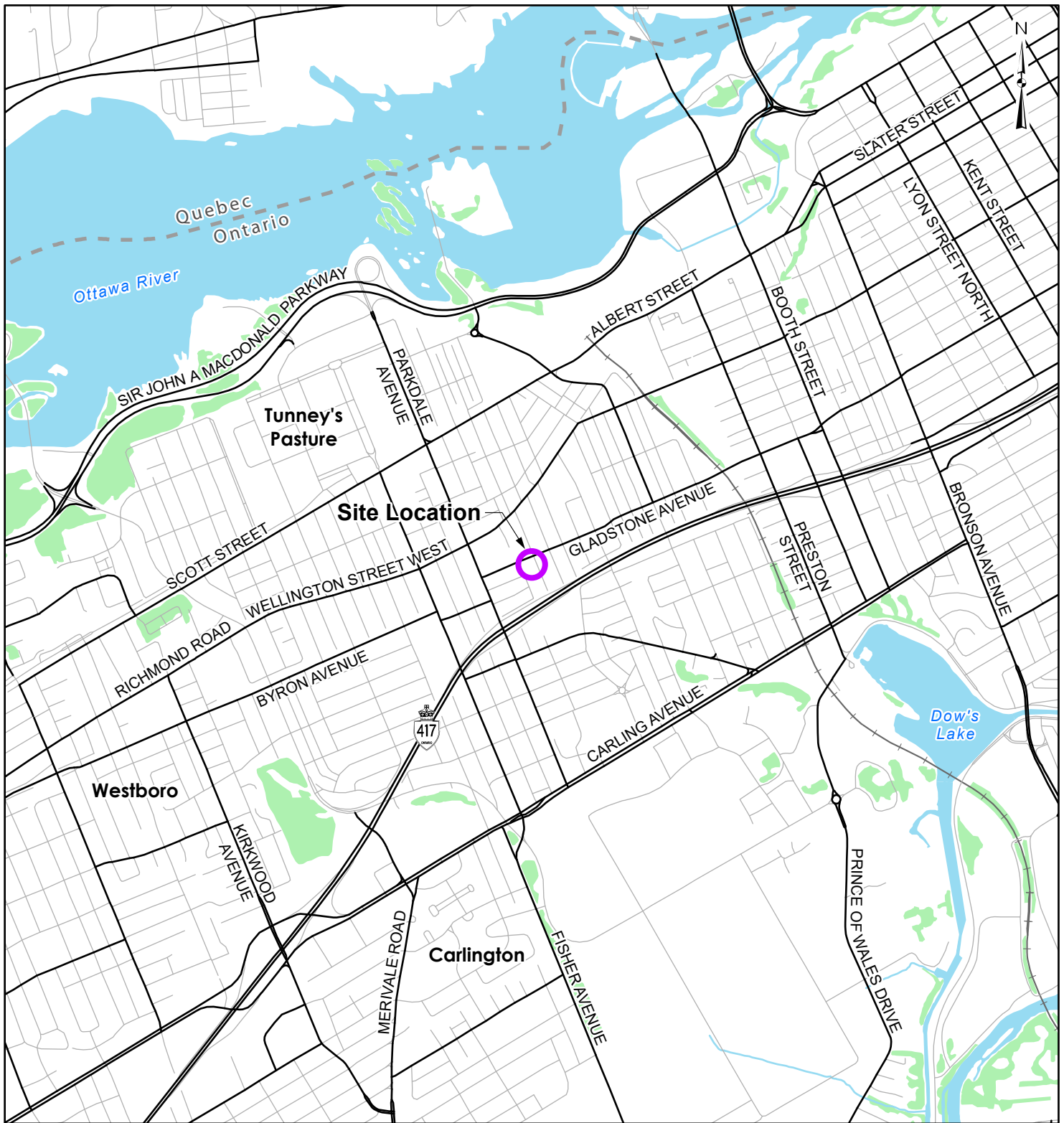
Ontario Ministry of the Environment, Conservation and Parks, Records of Site Condition (filed between October 1, 2004 and June 30, 2011). Source: <https://www.lrcsde.lrc.gov.on.ca/besrWebPublic/generalSearch>

PHASE ONE ENVIRONMENTAL SITE ASSESSMENT 78 ROSEMOUNT AVENUE, OTTAWA, ONTARIO










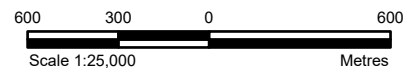
FIGURES

McINTOSH PERRY



LEGEND

-  Site Location
-  Local Road
-  Major Road
-  Railroad
-  Watercourse
-  Waterbody
-  Wooded Area

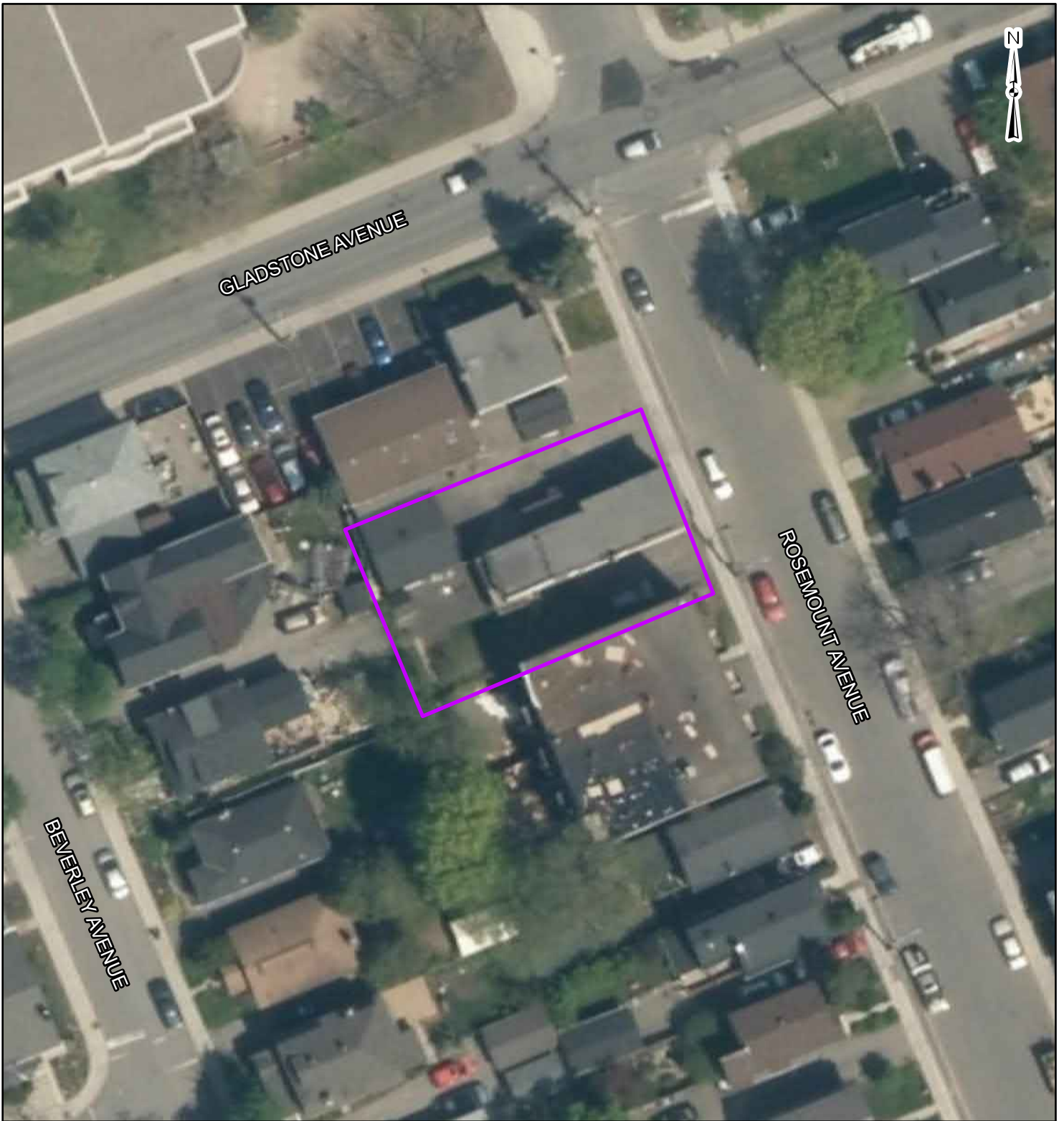


REFERENCE

GIS data provided by the Ontario Ministry of Natural Resources and Forestry, 2021.

CLIENT:		78 ROSEMOUNT AVENUE INC.	
PROJECT:		PHASE ONE ESA 78 ROSEMOUNT AVENUE, OTTAWA, ON	
TITLE:		SITE LOCATION	
PROJECT NO: CCO-22-1129		FIGURE:	
Date	Jun., 21, 2021	1	
GIS	EU		
Checked By	DA		

McINTOSH PERRY
 115 Walgreen Road, RR3, Carp, ON K0A1L0
 Tel: 613-836-2184 Fax: 613-836-3742
 www.mcintoshperry.com

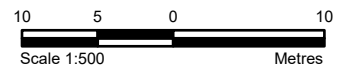


LEGEND

 Site Boundary

REFERENCE

GIS data provided by the Ontario Ministry of Natural Resources and Forestry, 2021.



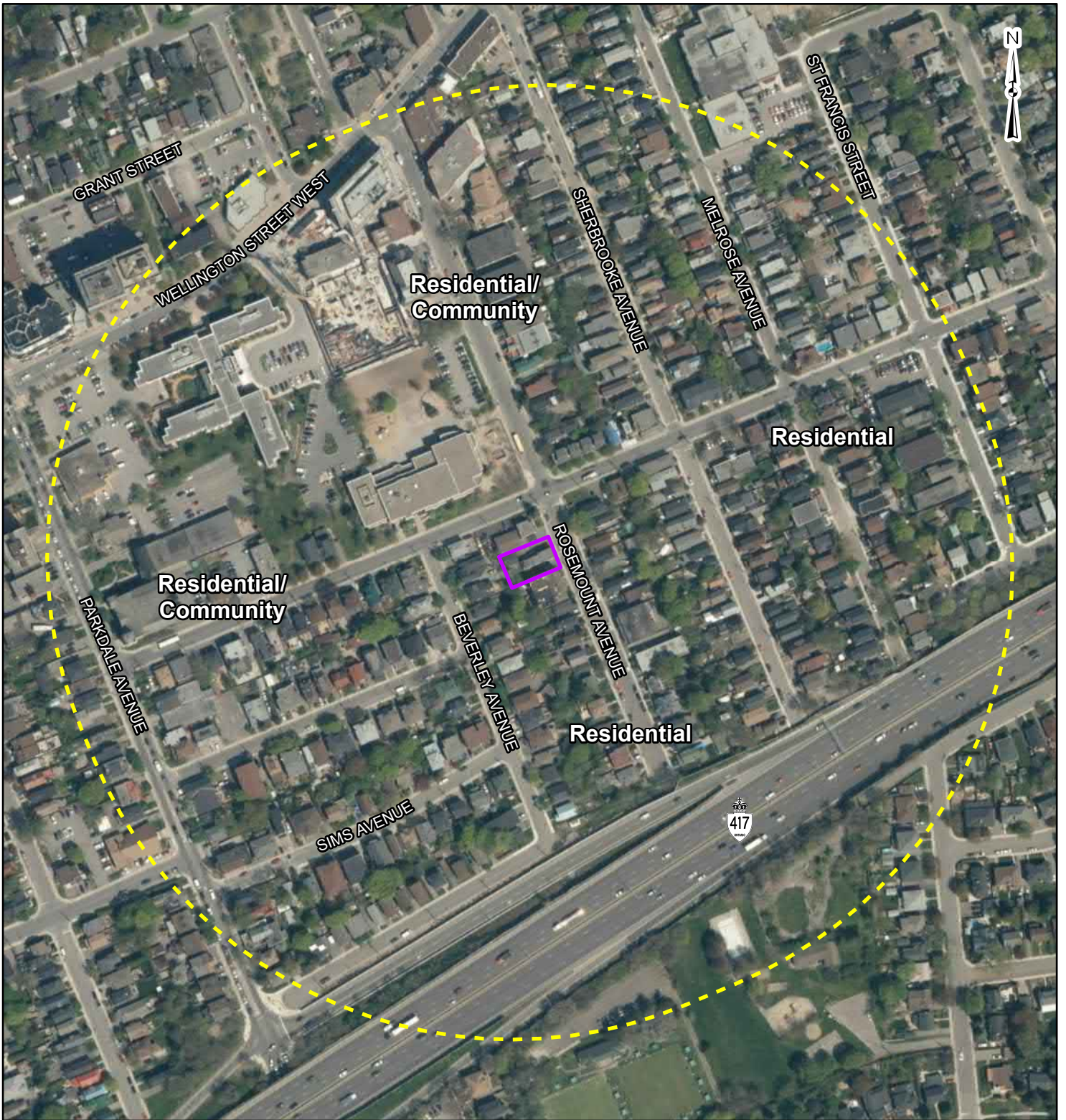
CLIENT: **78 ROSEMOUNT AVENUE INC.**

PROJECT: **PHASE ONE ESA
78 ROSEMOUNT AVENUE, OTTAWA, ON**

TITLE: **SITE LAYOUT**

McINTOSH PERRY
115 Walgreen Road, RR3, Carp, ON K0A1L0
Tel: 613-836-2184 Fax: 613-836-3742
www.mcintoshperry.com

PROJECT NO: CCO-22-1129	FIGURE:
Date: Jun., 21, 2021	2
GIS: EU	
Checked By: DA	

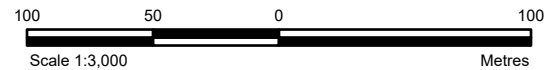


LEGEND

- Site Boundary
- 250m Buffer

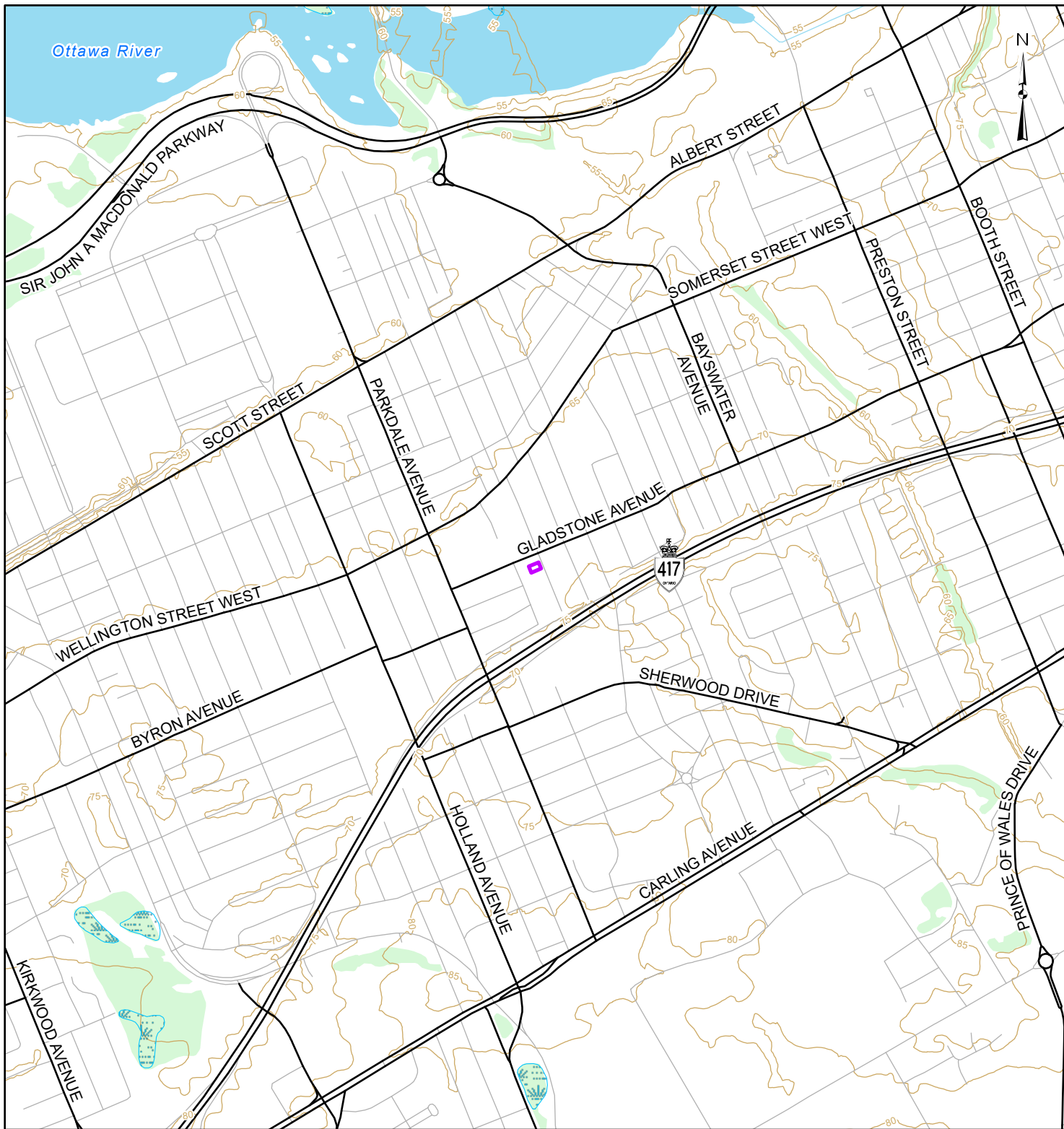
REFERENCE

GIS data provided by the Ontario Ministry of Natural Resources and Forestry, 2021.



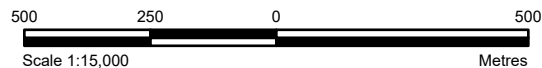
CLIENT:		78 ROSEMOUNT AVENUE INC.	
PROJECT:		PHASE ONE ESA 78 ROSEMOUNT AVENUE, OTTAWA, ON	
TITLE:		STUDY AREA AND SURROUNDING LAND USE	
PROJECT NO: CCO-22-1129		FIGURE:	
Date	Jul., 09, 2021	3	
GIS	EU		
Checked By	DA		

McINTOSH PERRY
 115 Walgreen Road, RR3, Carp, ON K0A1L0
 Tel: 613-836-2184 Fax: 613-836-3742
 www.mcintoshperry.com



LEGEND

- Site Boundary
- Contour (masl)
- Local Road
- Major Road
- Watercourse
- Waterbody
- Unevaluated Wetland
- Wooded Area

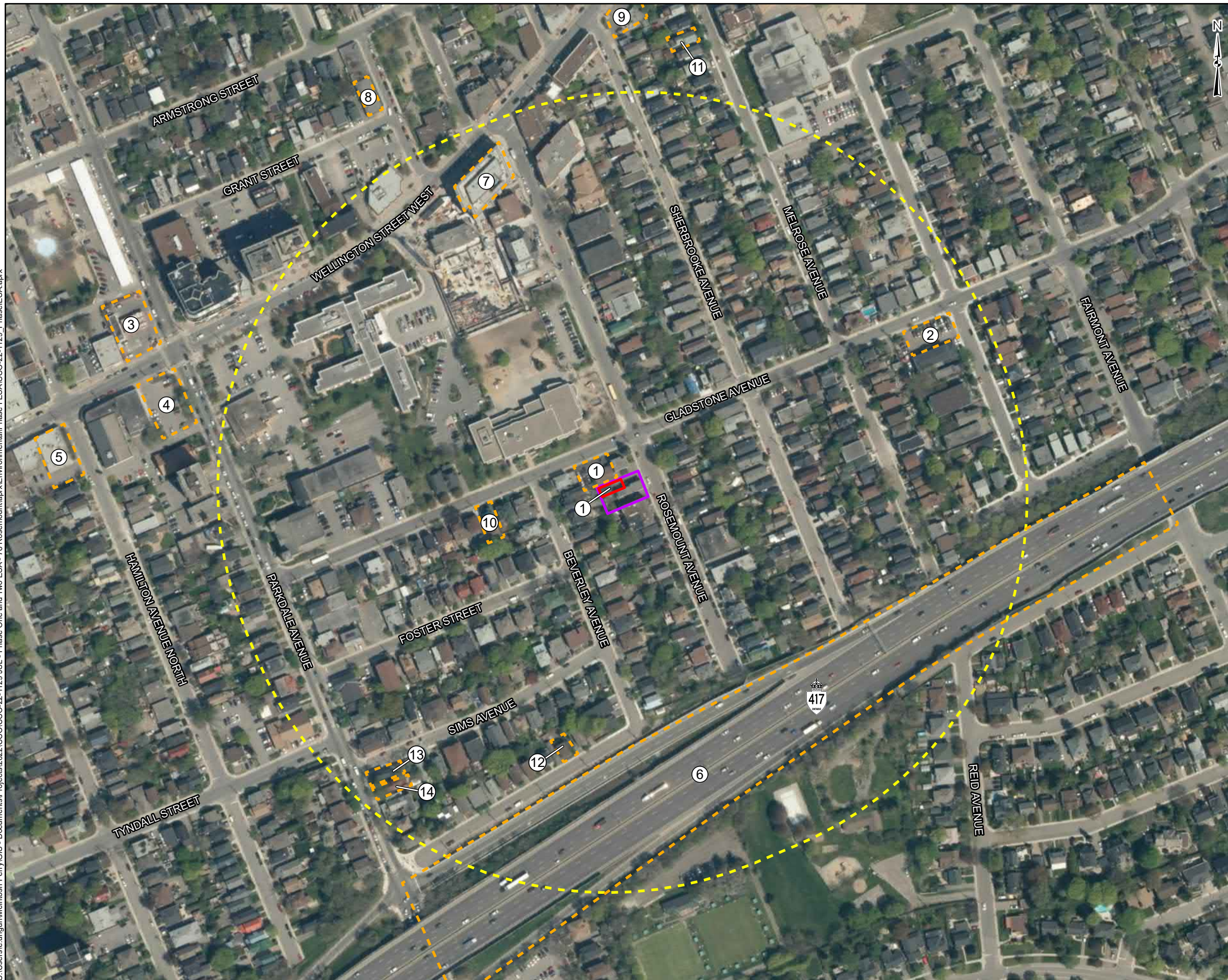


REFERENCE

GIS data provided by the Ontario Ministry of Natural Resources and Forestry, 2021.

CLIENT:	78 ROSEMOUNT AVENUE INC.	
PROJECT:	PHASE ONE ESA 78 ROSEMOUNT AVENUE, OTTAWA, ON	
TITLE:	DRAINAGE AND TOPOGRAPHY	
PROJECT NO: CCO-22-1129	FIGURE:	4
Date	Jun., 21, 2021	
GIS	EU	
Checked By	DA	

McINTOSH PERRY
 115 Walgreen Road, RR3, Carp, ON K0A1L0
 Tel: 613-836-2184 Fax: 613-836-3742
 www.mcintoshperry.com

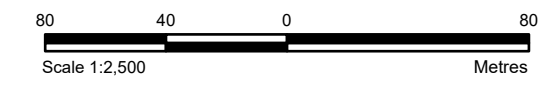


LEGEND

- Site Boundary
 - 250m Buffer
 - PCA
- 1** 1150 Gladstone Avenue
- #10 Commercial Autobody Shop
 - 2** 1086 Gladstone Avenue
- #10 Commercial Autobody Shop
 - 3** 1185 Wellington Street West
- #28 Schedule D, Table 2: Gasoline and Associated Products Storage in Fixed Tanks
 - 4** 402 Parkdale Avenue
- #28 Schedule D, Table 2: Gasoline and Associated Products Storage in Fixed Tanks
 - 5** 1200 Wellington Street West
- #37 Schedule D, Table 2: Operation of Dry Cleaning Equipment
 - 6** Present-day Highway 417
- #46 Schedule D, Table 2: Rail Yards, Tracks and Spurs
 - 7** 1140 Wellington Street West
- #28 Schedule D, Table 2: Gasoline and Associated Products Storage in Fixed Tanks
 - 8** 1 Grant Avenue
- #10 Schedule D, Table 2: Commercial Autobody Shop
 - 9** 1067 Wellington Street West
- #28 Schedule D, Table 2: Gasoline and Associated Products Storage in Fixed Tanks
 - 10** 1164 Gladstone Avenue
- Spill Record: Oil Leak from Oil Filter at Residential Dwelling
 - 11** 116 Melrose Avenue
- Spill Record: 15-25 L of Furnace Oil from Tank at Private Residence
 - 12** 19 Westmount Avenue
- Spill Record: Furnace Oil Leak
 - 13** 479 Parkdale Avenue
- Furnace Oil Tank Leak
 - 14** 483 Parkdale Avenue
- 136 L of Furnace Oil Leaked Into Sanitary Sewer
- APEC
 - 1** 78 Rosemount Avenue
- Northwestern portion of the property

REFERENCE

GIS data provided by the Ontario Ministry of Natural Resources and Forestry, 2021.

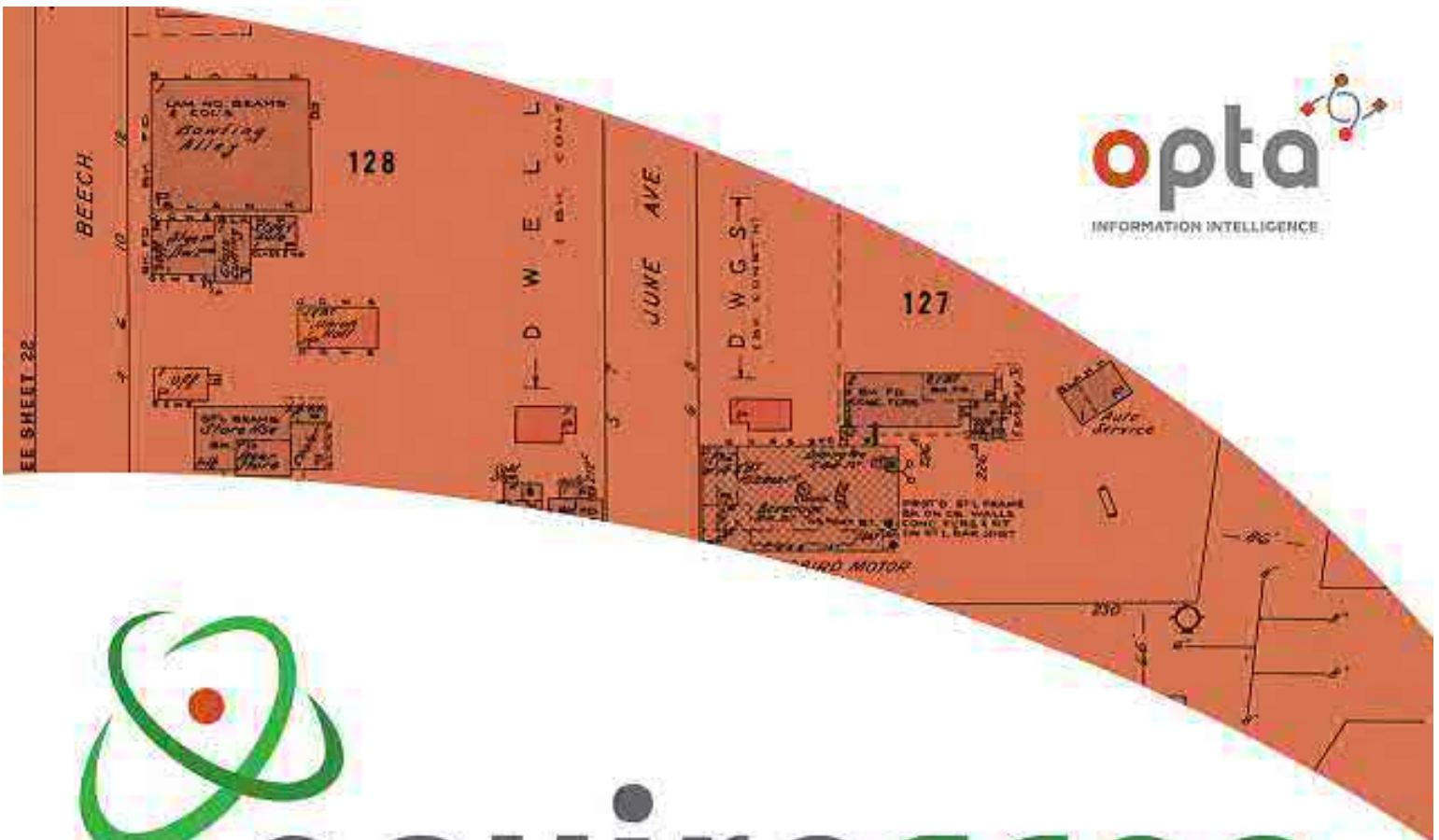


CLIENT:		78 ROSEMOUNT AVENUE INC.	
PROJECT:		PHASE ONE ESA 78 ROSEMOUNT AVENUE, OTTAWA, ON	
TITLE: POTENTIALLY CONTAMINATING ACTIVITIES (PCA'S) AND AREAS OF POTENTIAL ENVIRONMENTAL CONCERN (APEC'S)			
McINTOSH PERRY		PROJECT NO: CCO-22-1129	FIGURE:
115 Walgreen Road, RR3, Carp, ON K0A1L0 Tel: 613-836-2184 Fax: 613-836-3742 www.mcintoshperry.com		Date	Jul., 21, 2021
		GIS	EU
		Checked By	DA
			5

PHASE ONE ENVIRONMENTAL SITE ASSESSMENT 78 ROSEMOUNT AVENUE, OTTAWA, ONTARIO



APPENDIX A – OPTA RESPONSE



enviroscan



An SCM Company

175 Commerce Valley Drive W
Markham, Ontario L3T 7Z3

T: 905-882-6300
W: www.optaintel.ca

Report Completed By:

Sunita

Site Address:

78 Rosemount Ave 1156 Gladstone Avenue Ottawa

Project No:

21061600326

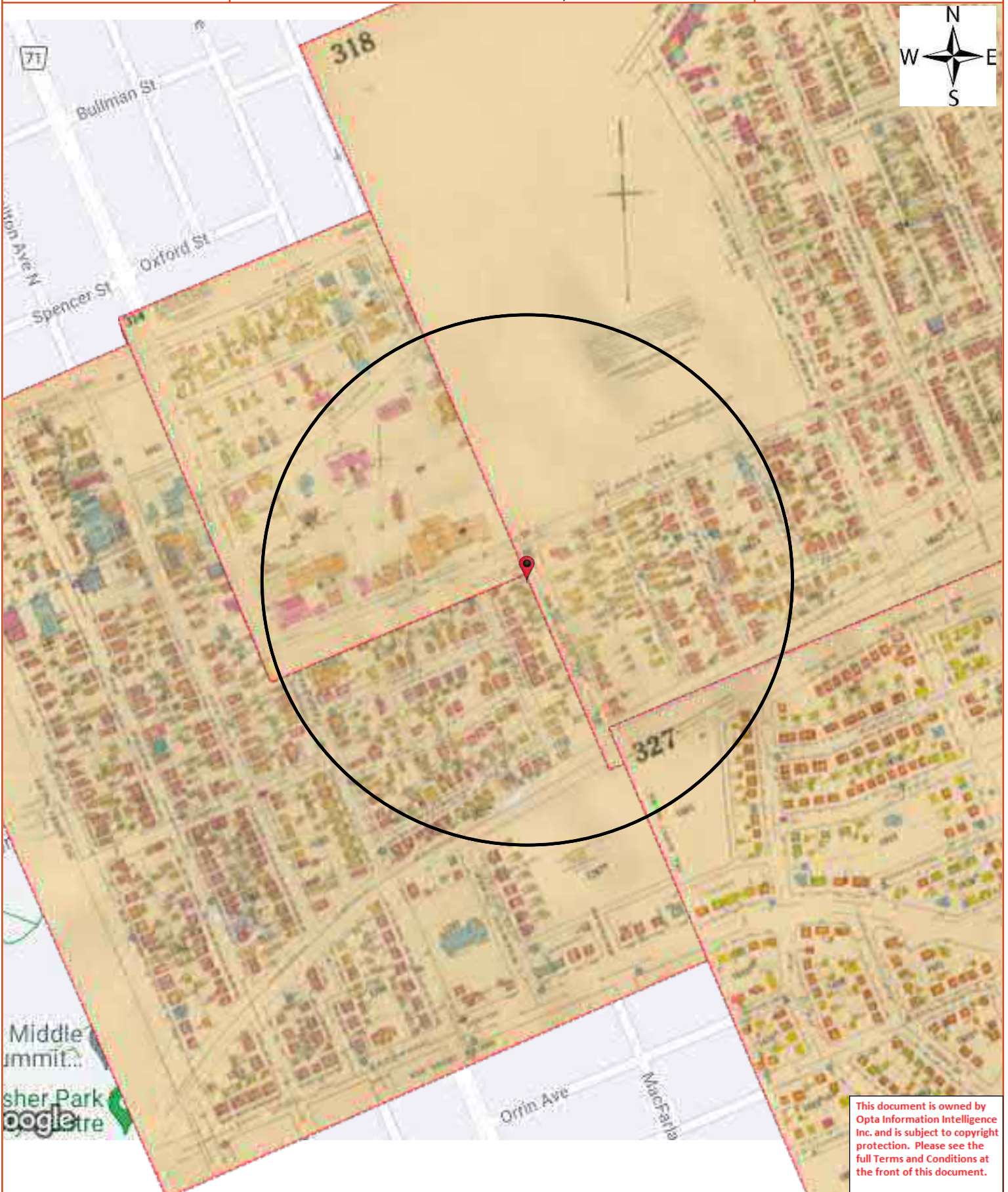
Opta Order ID:

92113

Requested by:
Eleanor Goolab
ERIS

Date Completed:

6/23/2021 8:43:27 AM



This document is owned by Opta Information Intelligence Inc. and is subject to copyright protection. Please see the full Terms and Conditions at the front of this document.



Opta Historical Environmental Services Enviroscan TM Terms and Conditions

Report

The documents (hereinafter referred to as the "Documents") to be released as part of the report (hereinafter referred to as the "Report") to be delivered to the purchaser as set out above are documents in Opta's records relating to the described property (hereinafter referred to as the "Property"). Opta makes no representations or warranties respecting the Documents whatsoever, including, without limitation, with respect to the completeness, accuracy or usefulness of the Documents, and does not represent or warrant that these are the only plans and reports prepared in association with the Property or in Opta's possession at the time of Report delivery to the purchaser. The Documents are current as of the date(s) indicated on them. Interpretation of the Documents, if any, is by inference based upon the information which is apparent and obvious on the face of the Documents only. Opta does not represent, warrant or guarantee that interpretations other than those referred to do not exist from other sources. The Report will be prepared for use by the purchaser of the services as shown above hereof only.

Disclaimer

Opta disclaims responsibility for any losses or damages of any kind whatsoever, whether consequential or other, however caused, incurred or suffered, arising directly or indirectly as a result of the services (which services include, but are not limited to, the preparation of the Report provided hereunder), including but not limited to, any losses or damages arising directly or indirectly from any breach of contract, fundamental or otherwise, from reliance on Opta Reports or from any tortious acts or omissions of Opta's agents, employees or representatives.

Entire Agreement

The parties hereto acknowledge and agree to be bound by the terms and conditions hereof. The request form constitutes the entire agreement between the parties pertaining to the subject matter hereof and supersedes all prior and contemporaneous agreements, negotiations and discussions, whether oral or written, and there are no representations or warranties, or other agreements between the parties in connection with the subject matter hereof except as specifically set forth herein. No supplement, modification, waiver, or termination of the request shall be binding, unless confirmed in writing by the parties hereto.

Governing Document

In the event of any conflicts or inconsistencies between the provisions hereof and the Reports, the rights and obligations of the parties shall be deemed to be governed by the request form, which shall be the paramount document.

Law

This agreement shall be governed by and construed in accordance with the laws of the Province of Ontario and the laws of Canada applicable therein.



175 Commerce Valley Drive W

Markham, Ontario

L3T 7Z3

T: 905.882.6300

Toll Free: 905.882.6300

F: 905.882.6300

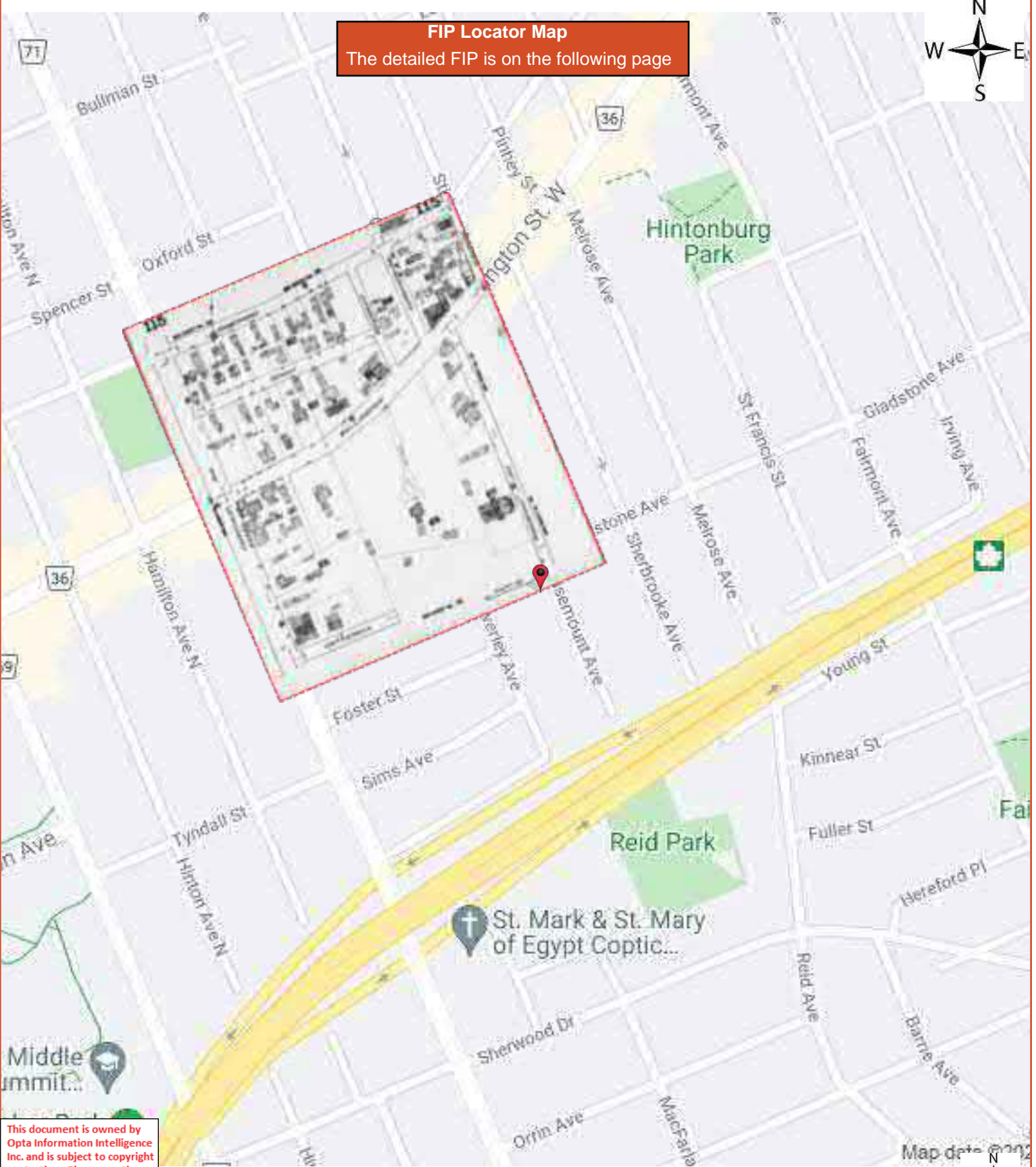
An SCM Company

www.optaintel.ca



Page	Report Title
6	(1912) Volume: Ottawa Volume 2 Firemap: 115
8	(1912) Volume: Ottawa Volume 2 Firemap: 116
10	(1912) Volume: Ottawa Volume 2 Firemap: 134
12	(1912) Volume: Ottawa Volume 2 Firemap: 135
14	(1912) Volume: Ottawa Volume 2 Firemap: 135
16	(1948) Volume: Ottawa Firemap: 313
18	(1948) Volume: Ottawa Firemap: 314
20	(1948) Volume: Ottawa Firemap: 315
22	(1948) Volume: Ottawa Firemap: 318
24	(1948) Volume: Ottawa Firemap: 327





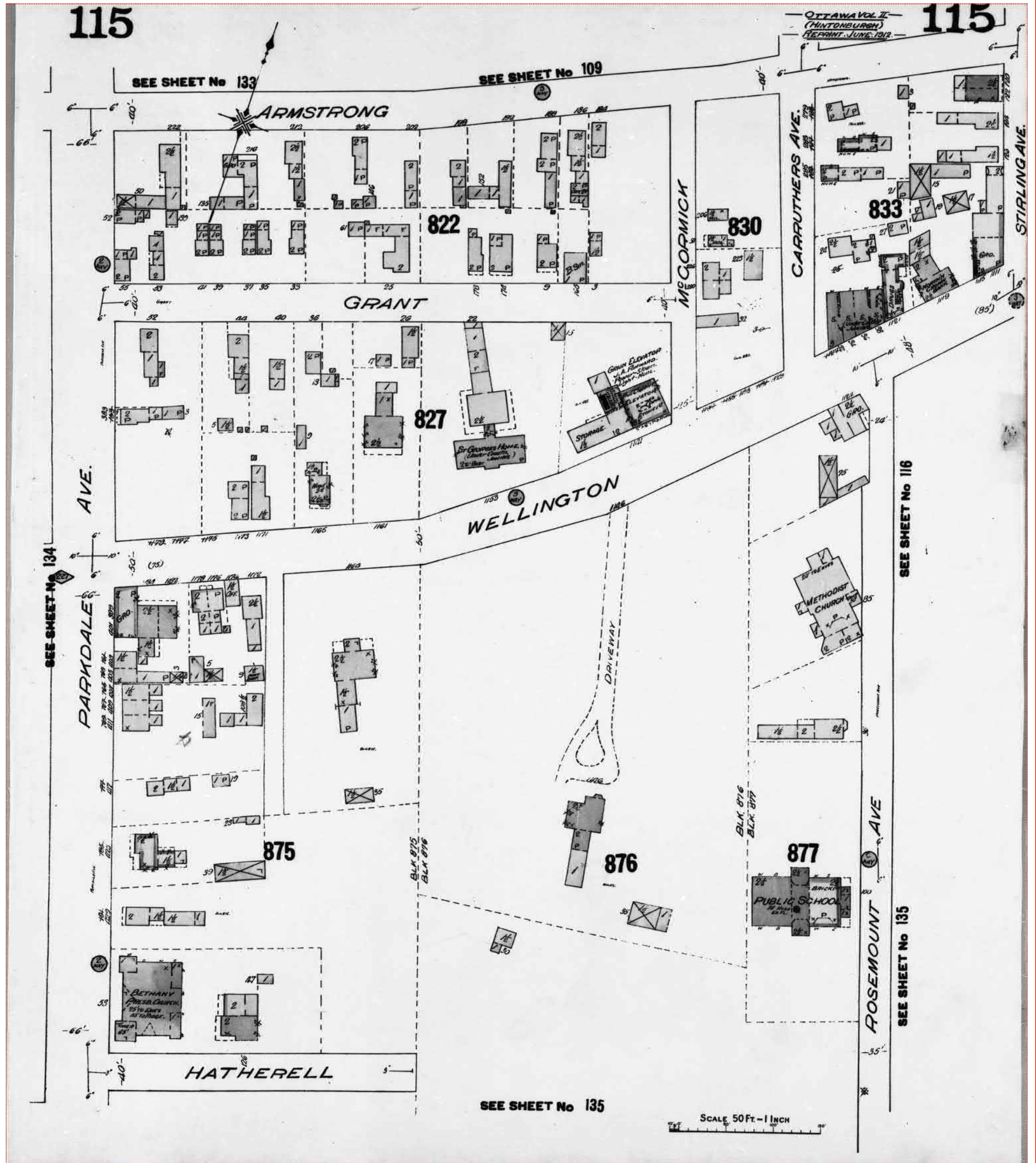
FIP Locator Map
 The detailed FIP is on the following page

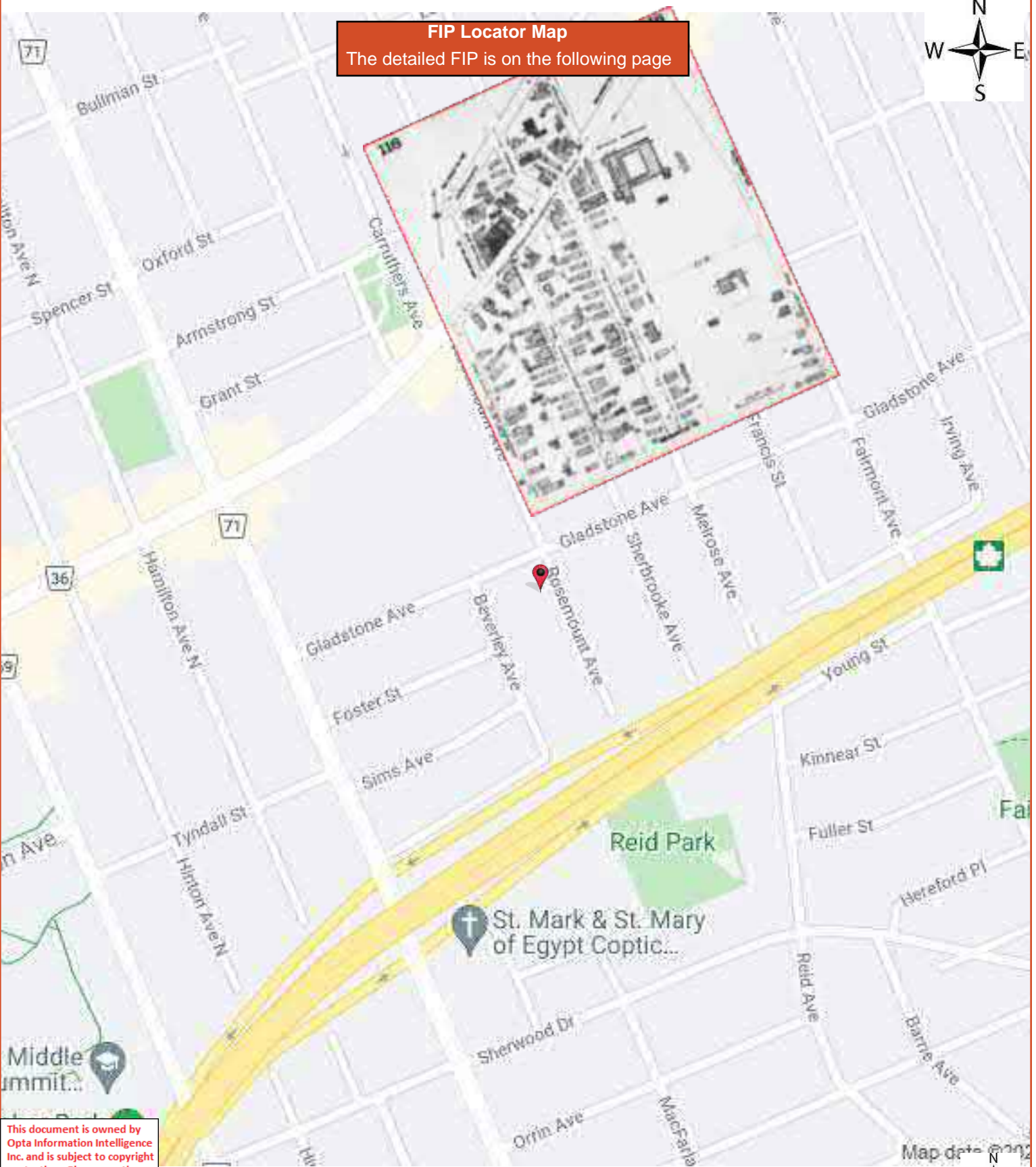


This document is owned by Opta Information Intelligence Inc. and is subject to copyright protection. Please see the full Terms and Conditions at the front of this document.

Map data © 2021





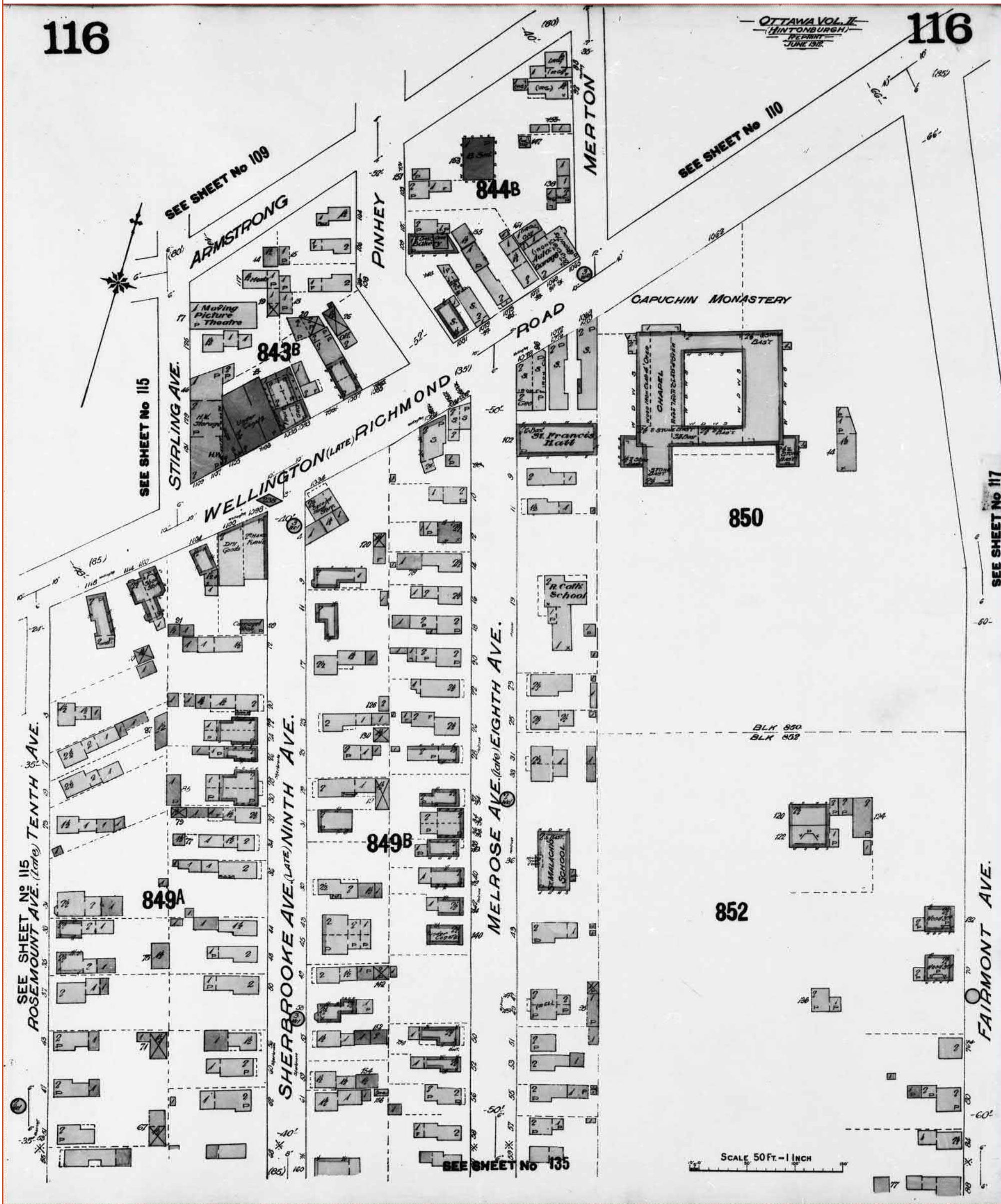


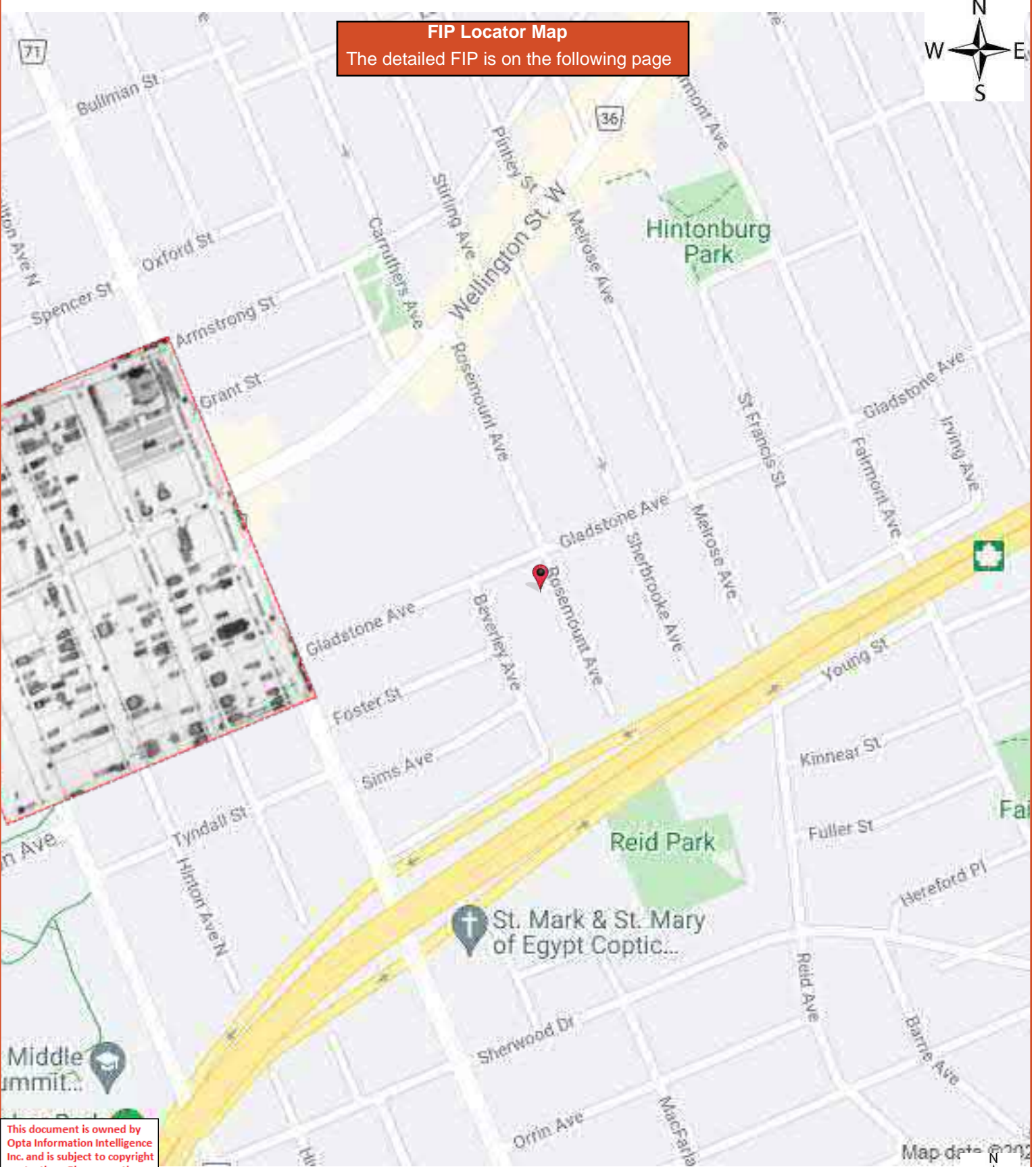
FIP Locator Map
 The detailed FIP is on the following page

This document is owned by Opta Information Intelligence Inc. and is subject to copyright protection. Please see the full Terms and Conditions at the front of this document.

Map data © 2021







This document is owned by Opta Information Intelligence Inc. and is subject to copyright protection. Please see the full Terms and Conditions at the front of this document.

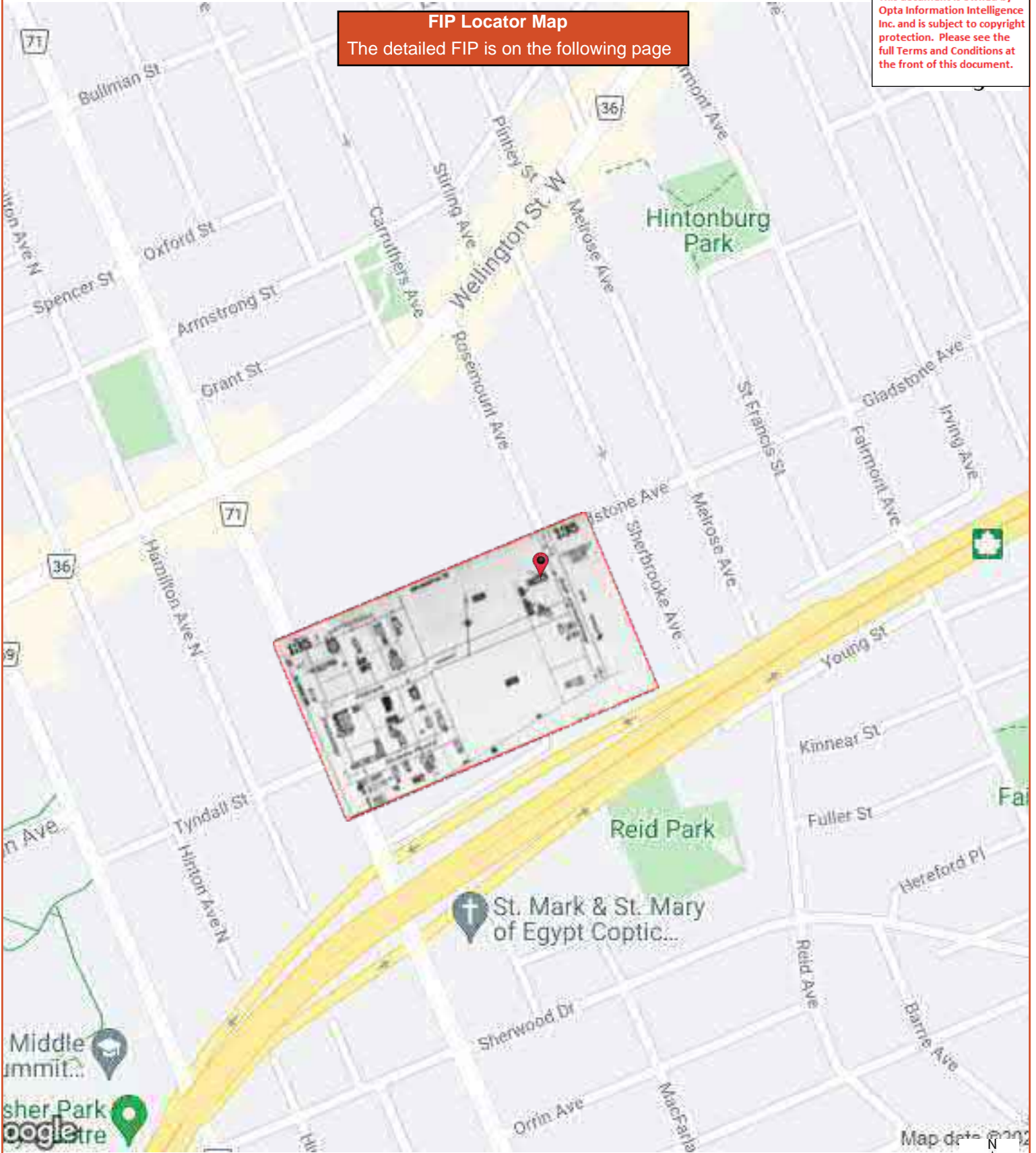
Map data © 2021





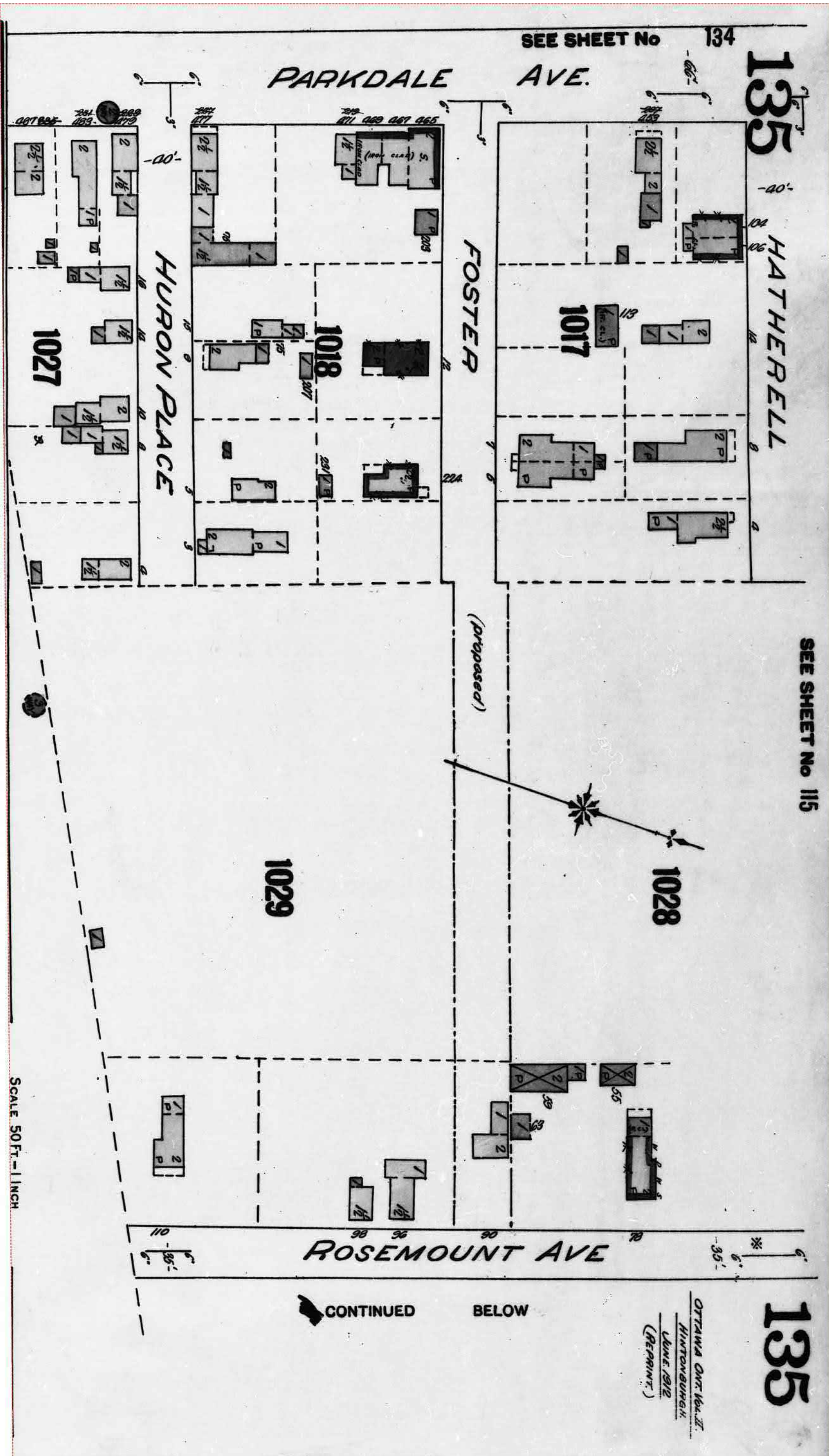
This document is owned by Opta Information Intelligence Inc. and is subject to copyright protection. Please see the full Terms and Conditions at the front of this document.

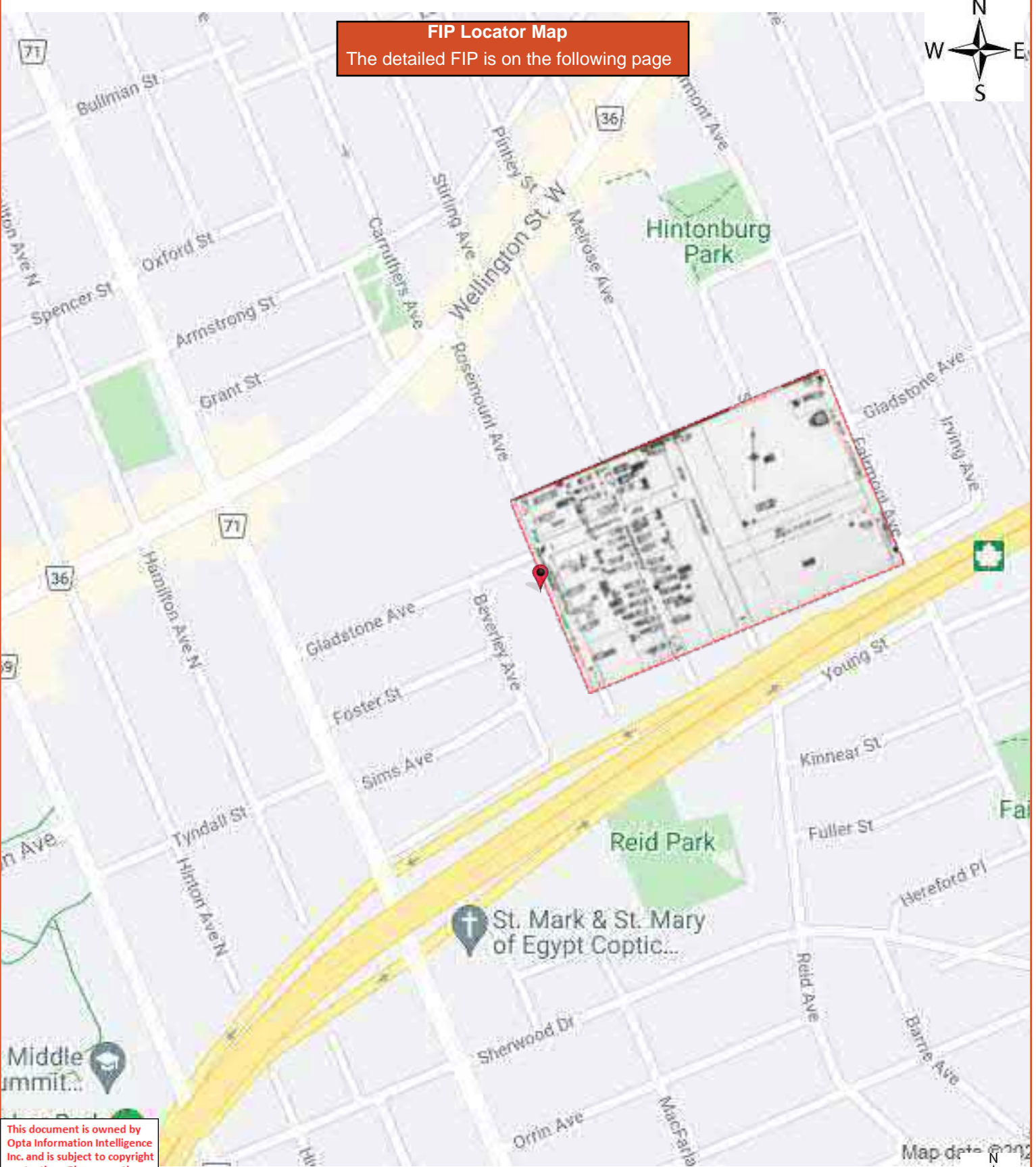
FIP Locator Map
The detailed FIP is on the following page



Map data 2021



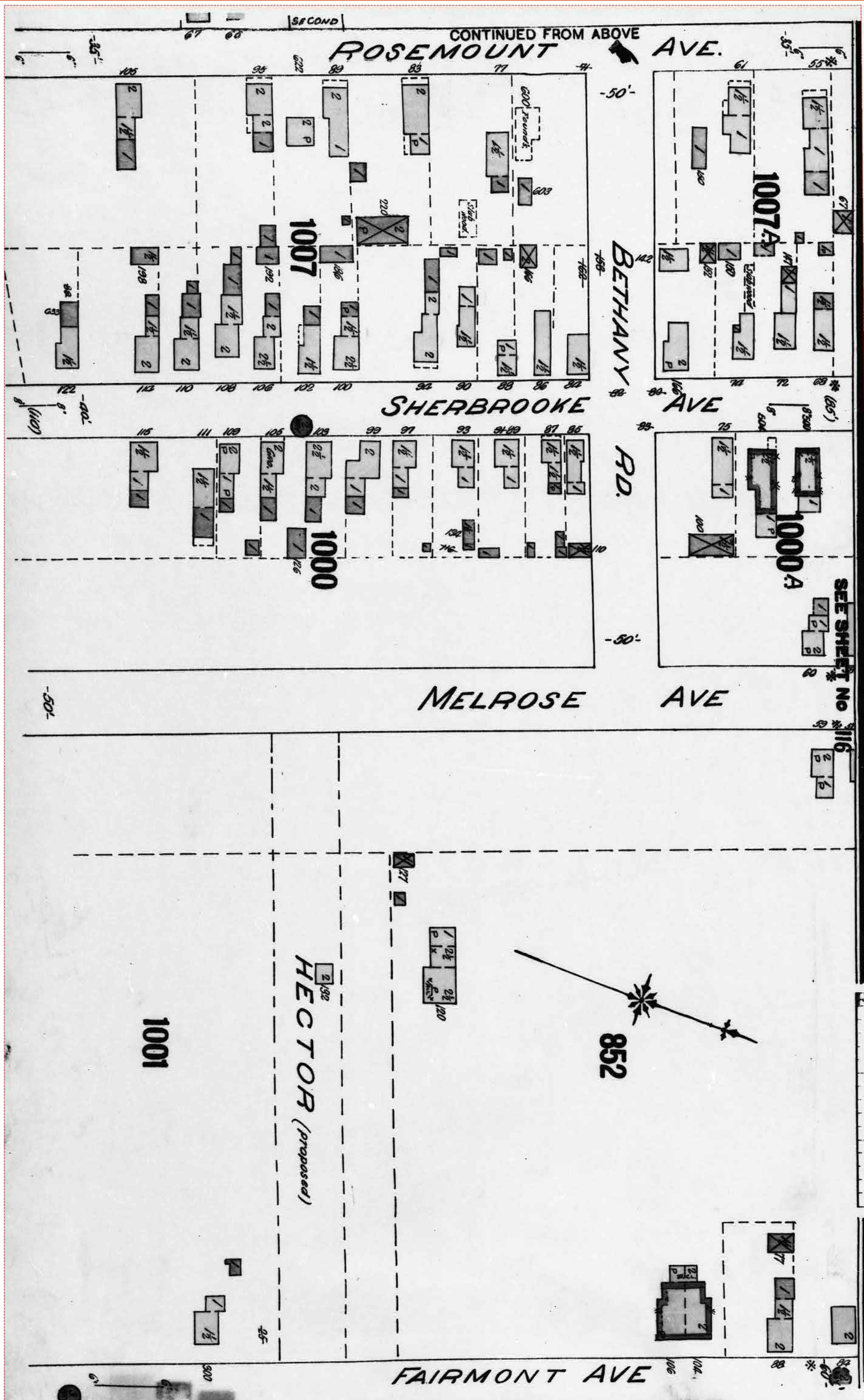


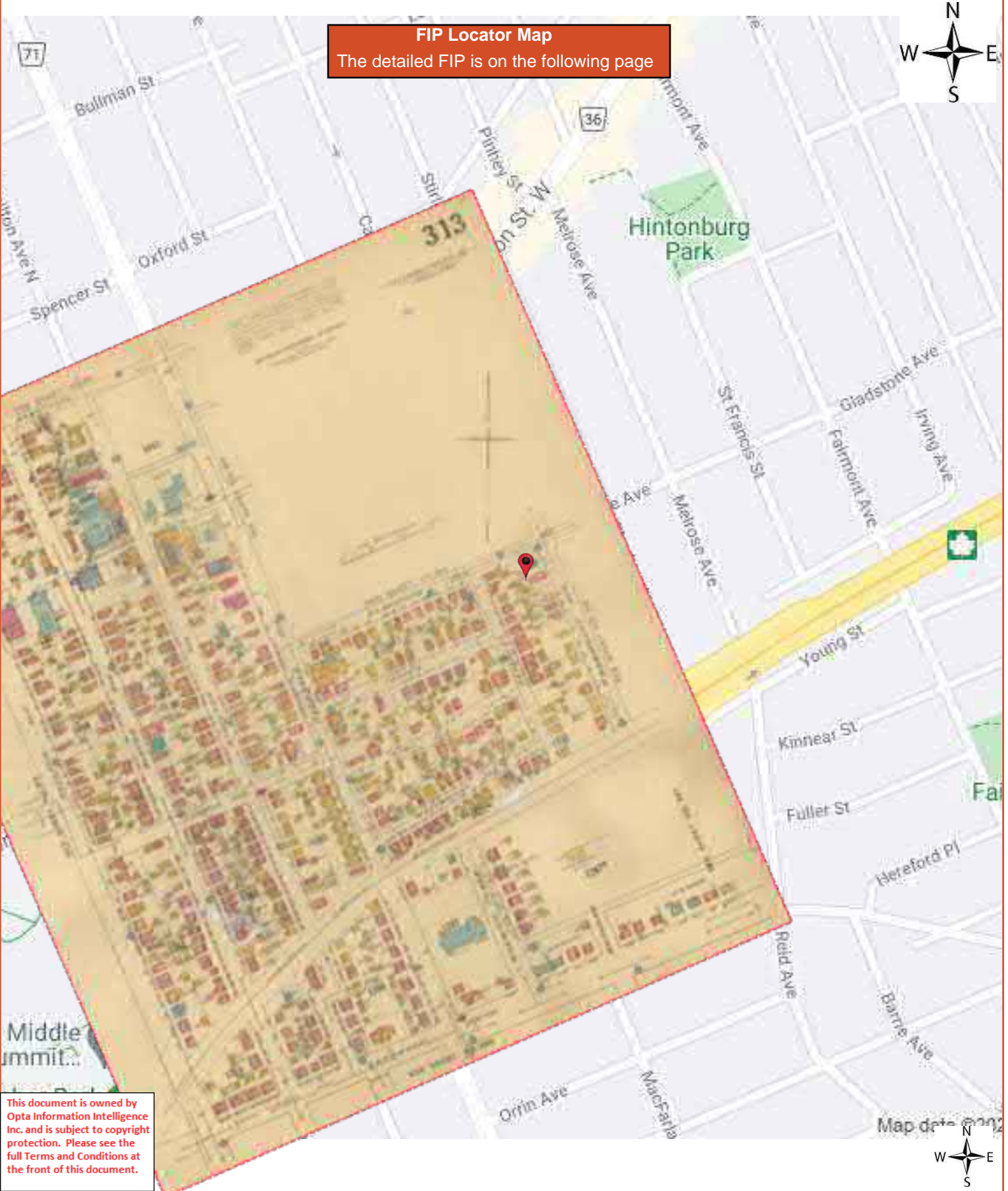


FIP Locator Map
 The detailed FIP is on the following page

This document is owned by Opta Information Intelligence Inc. and is subject to copyright protection. Please see the full Terms and Conditions at the front of this document.

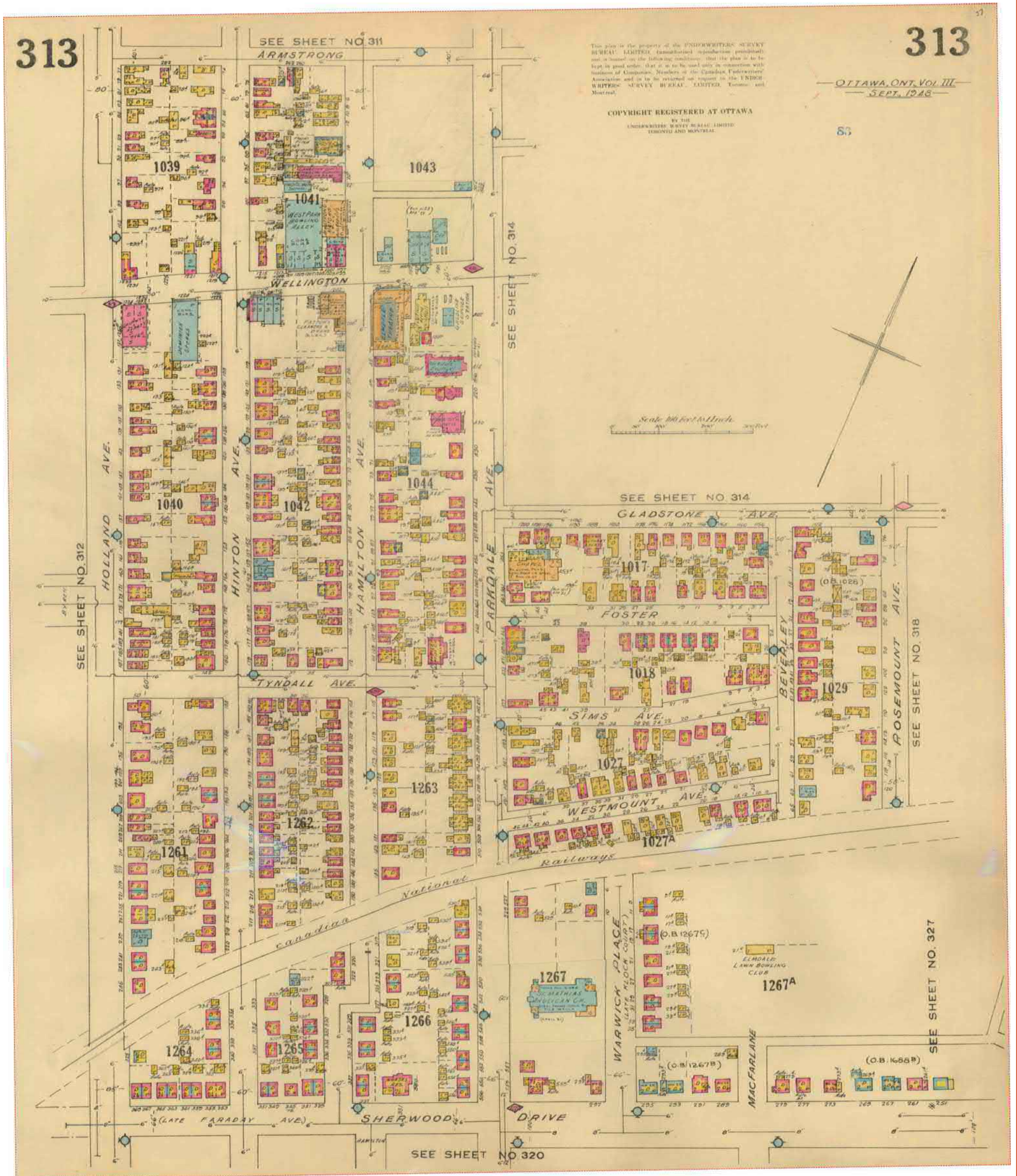


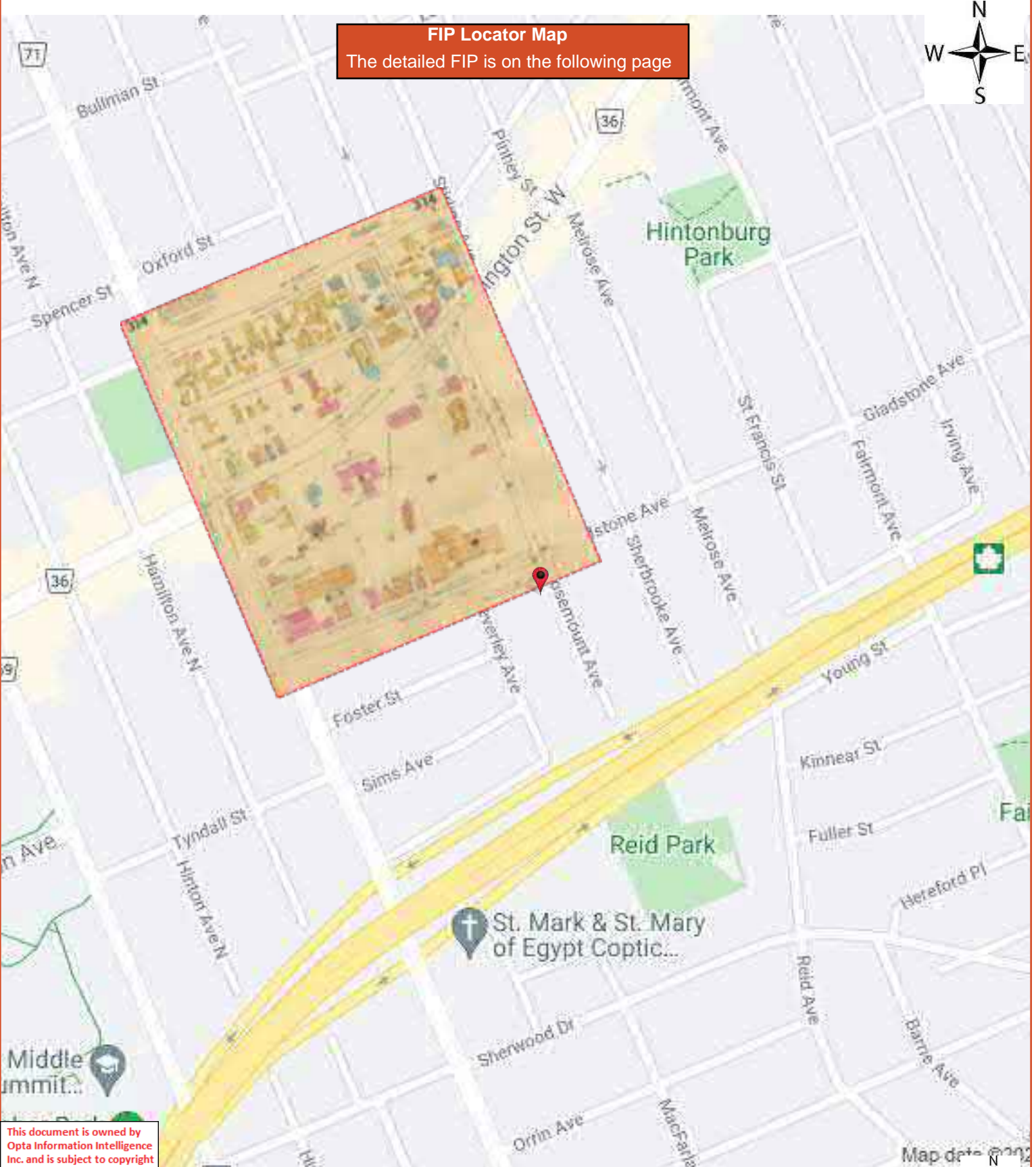




This document is owned by Opta Information Intelligence Inc. and is subject to copyright protection. Please see the full Terms and Conditions at the front of this document.

Map data © 2021



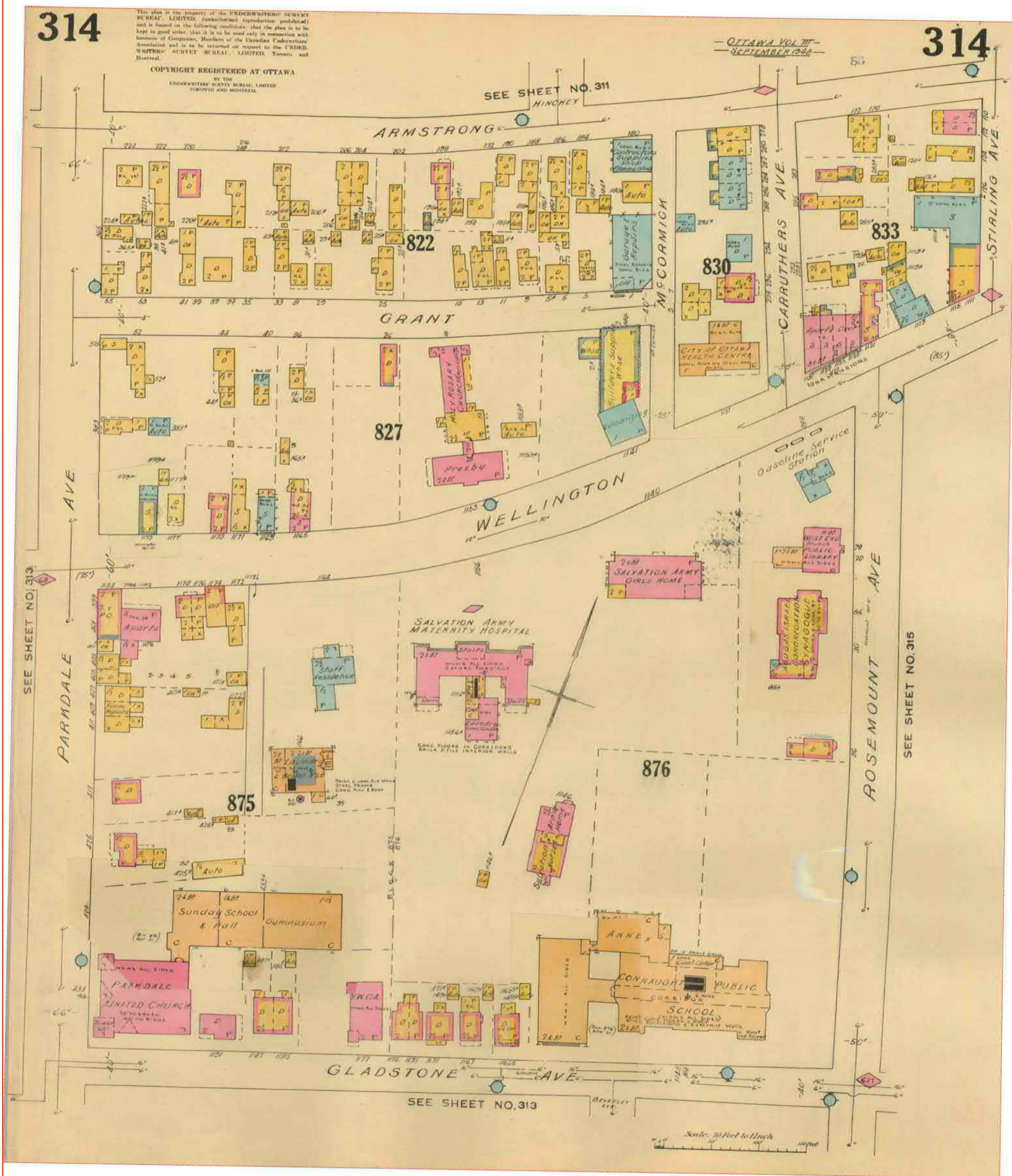


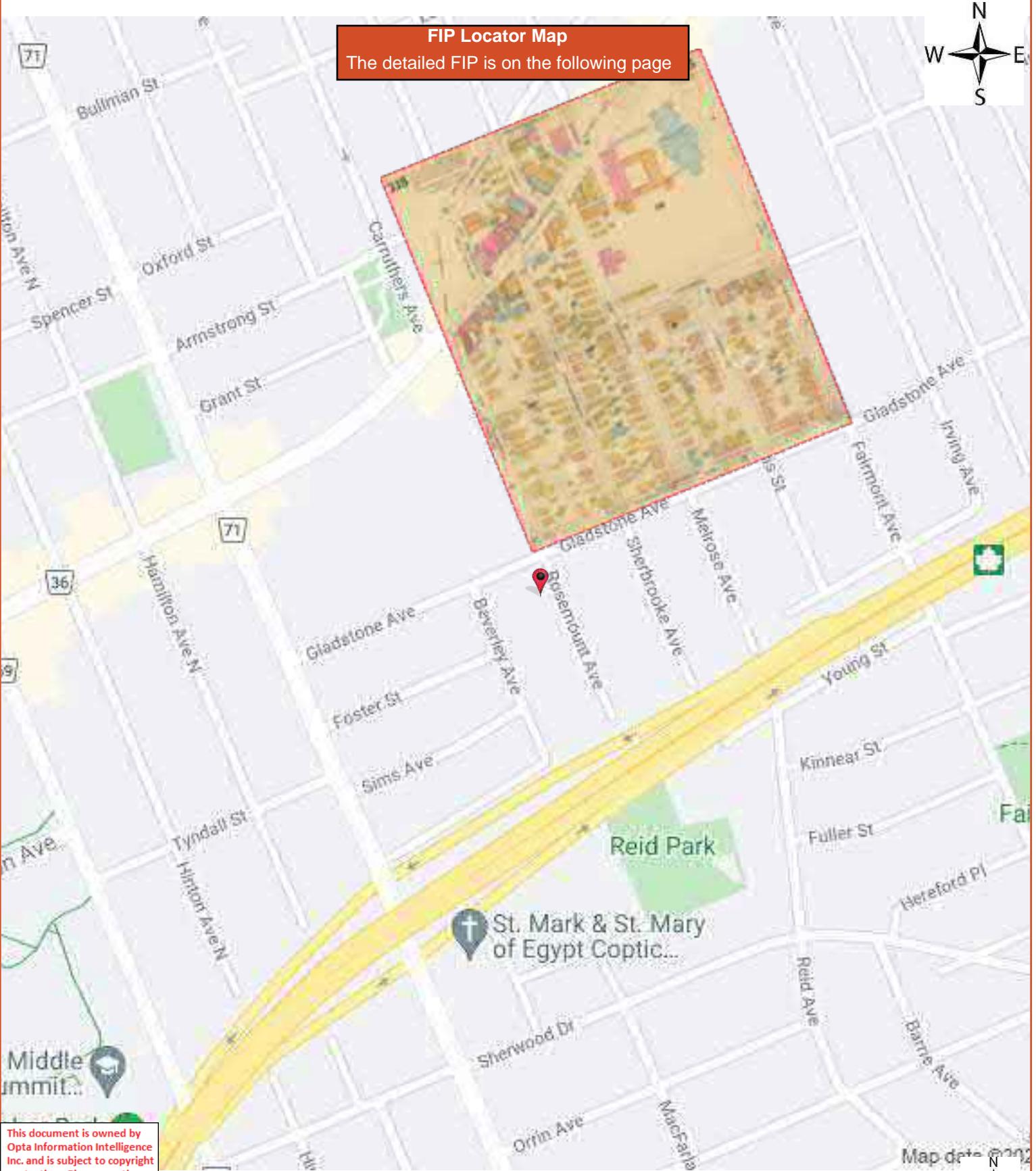
FIP Locator Map
 The detailed FIP is on the following page

This document is owned by Opta Information Intelligence Inc. and is subject to copyright protection. Please see the full Terms and Conditions at the front of this document.

Map data © 2021

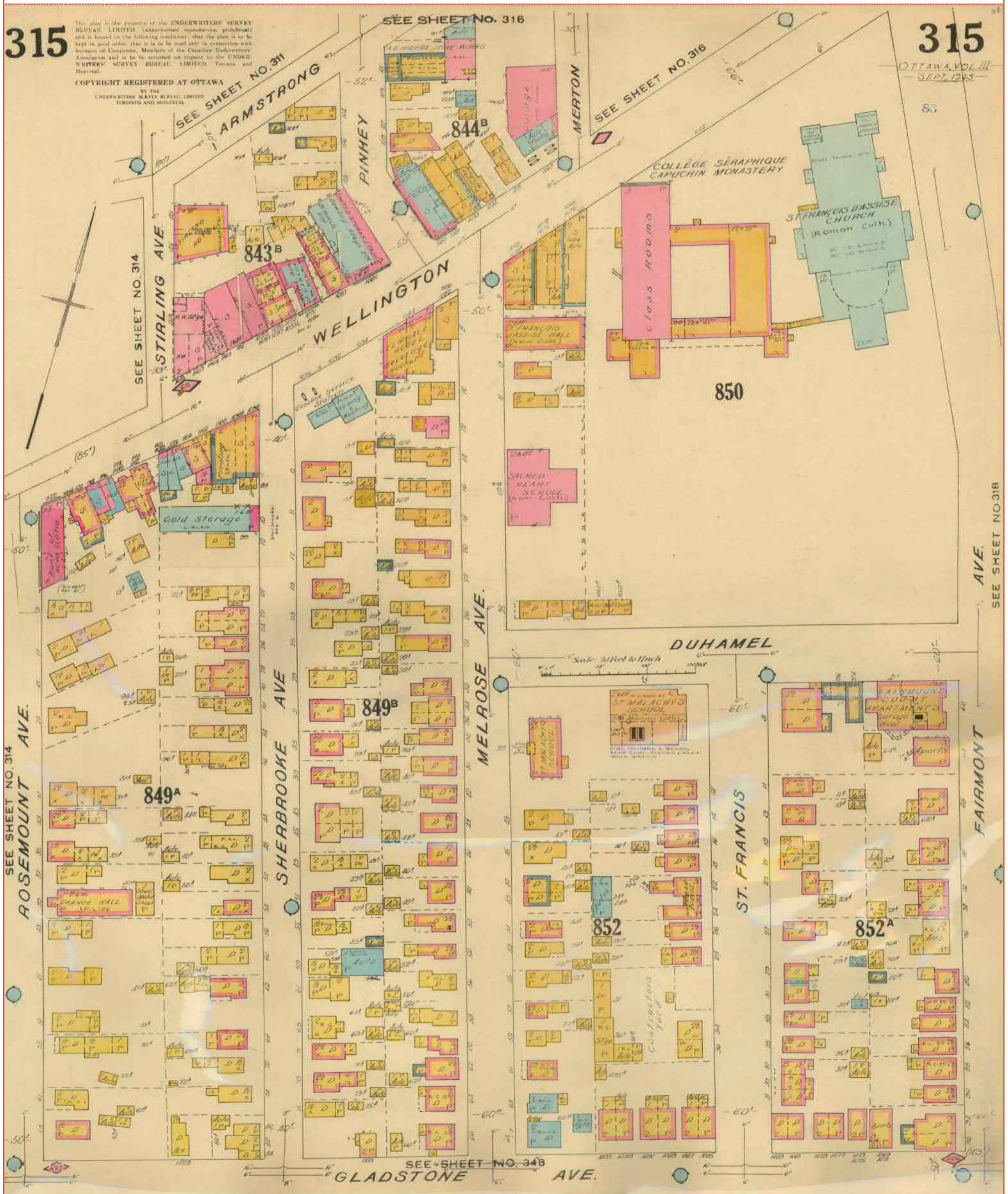


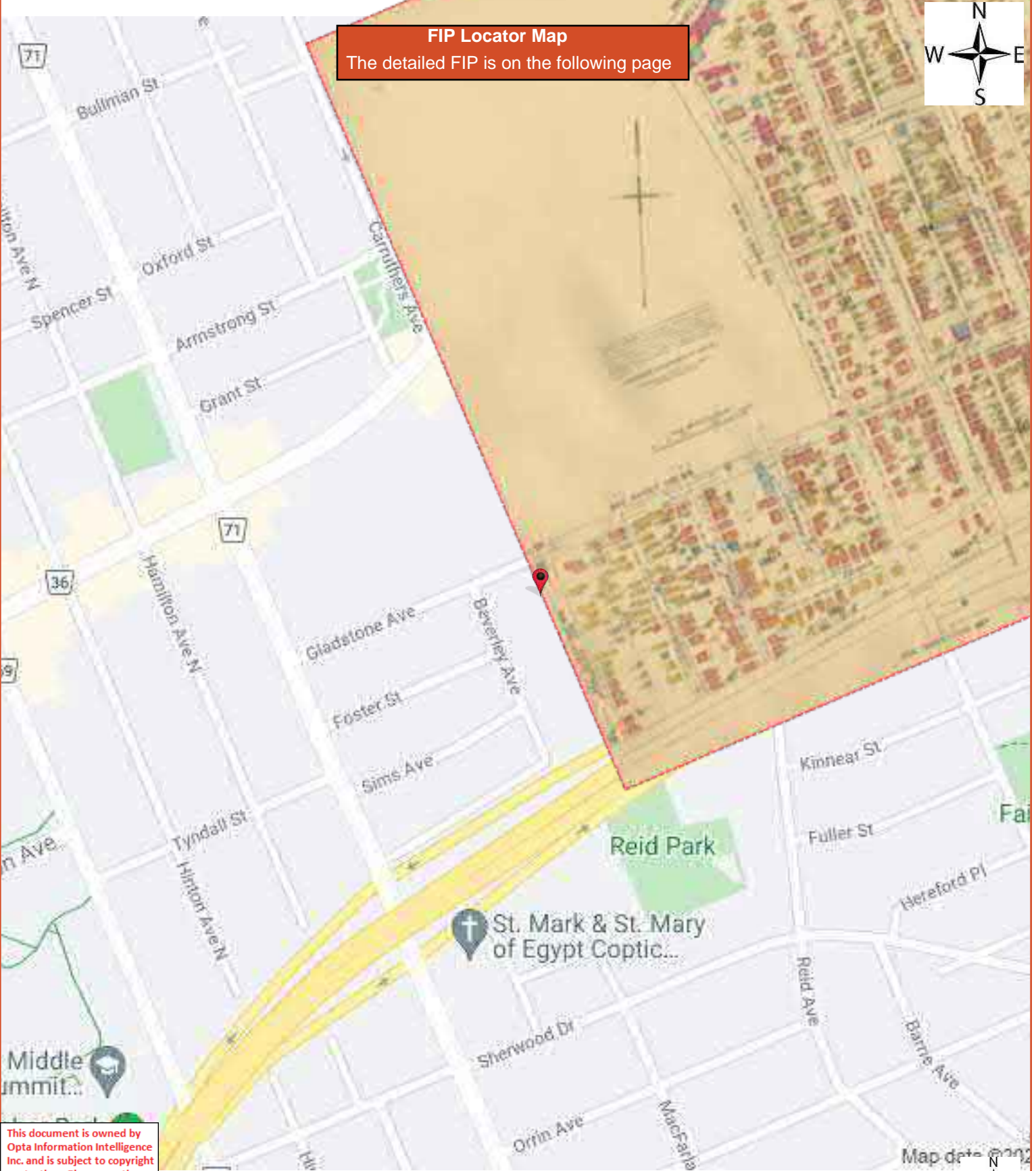




FIP Locator Map
The detailed FIP is on the following page

This document is owned by Opta Information Intelligence Inc. and is subject to copyright protection. Please see the full Terms and Conditions at the front of this document.





FIP Locator Map
The detailed FIP is on the following page

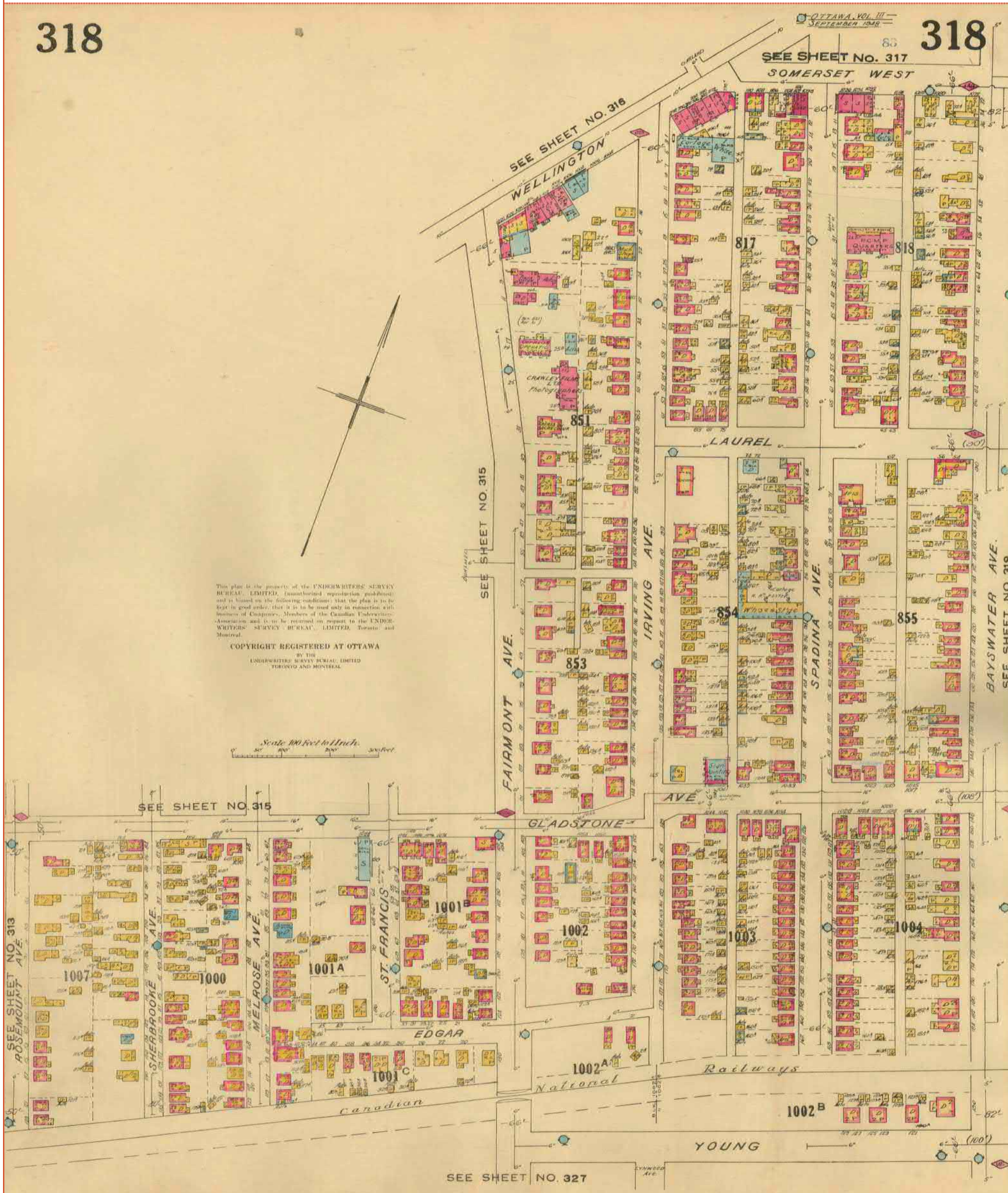
This document is owned by Opta Information Intelligence Inc. and is subject to copyright protection. Please see the full Terms and Conditions at the front of this document.

Map data © 2021



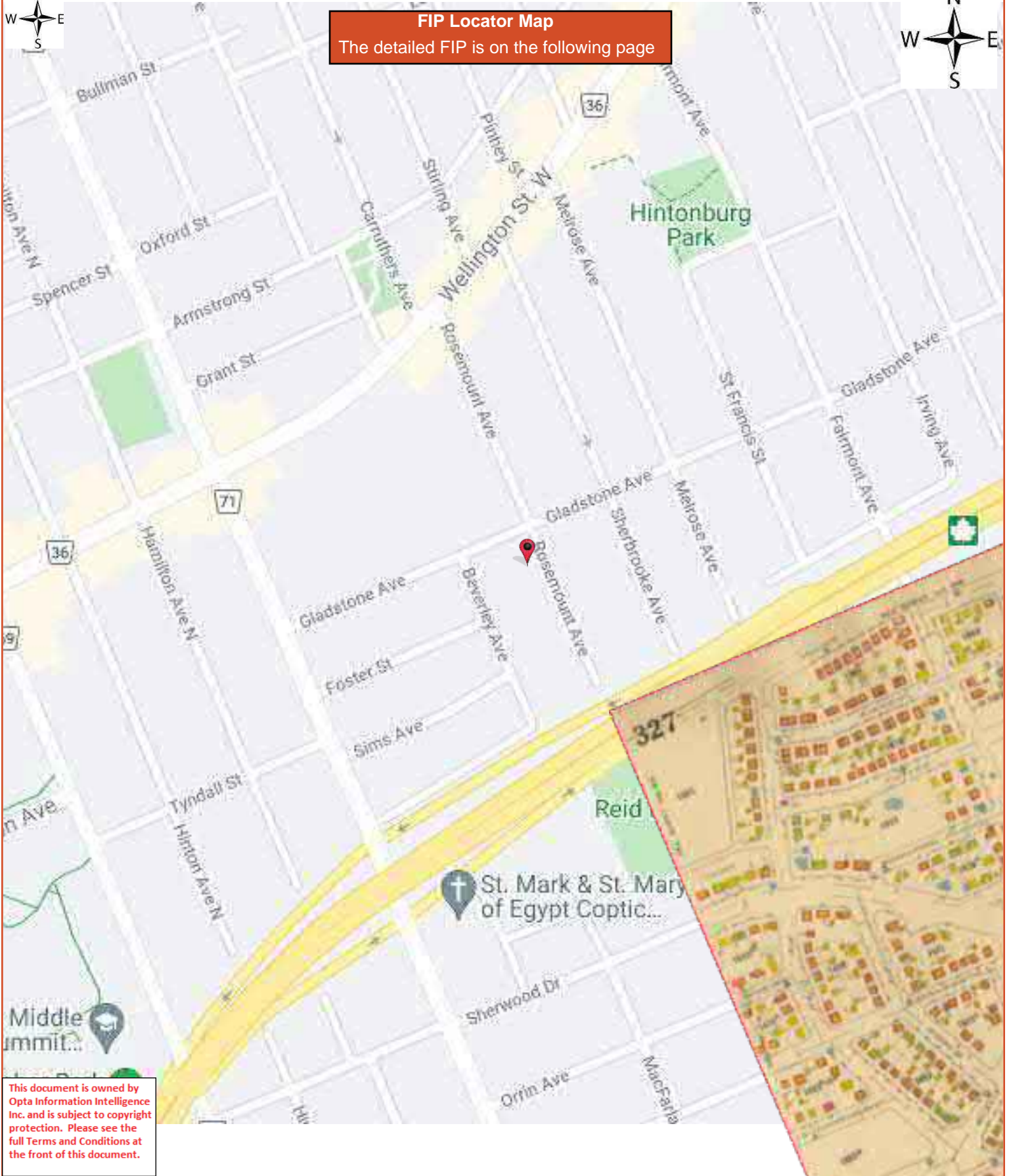
318

318

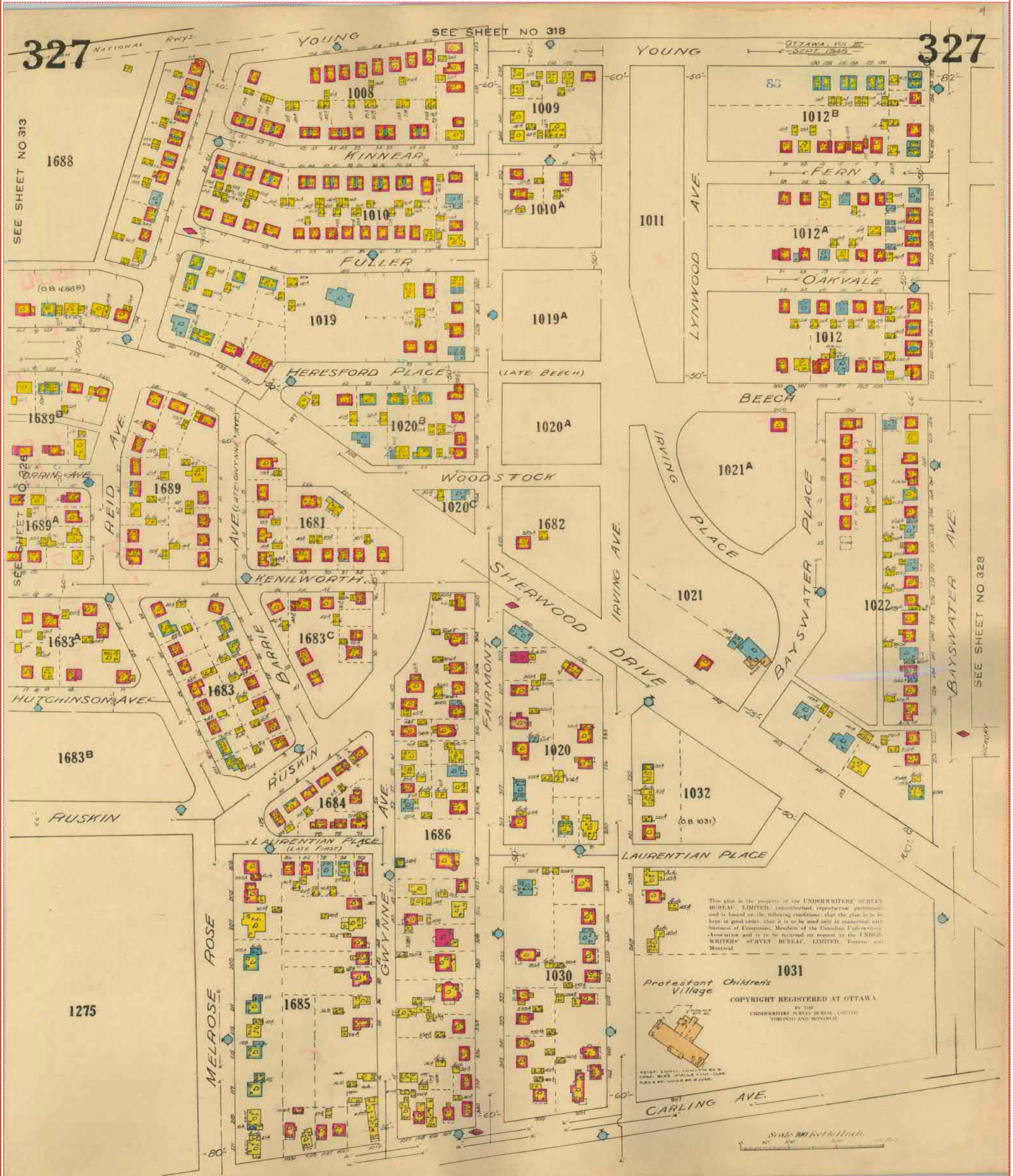




FIP Locator Map
The detailed FIP is on the following page



This document is owned by Opta Information Intelligence Inc. and is subject to copyright protection. Please see the full Terms and Conditions at the front of this document.



PHASE ONE ENVIRONMENTAL SITE ASSESSMENT 78 ROSEMOUNT AVENUE, OTTAWA, ONTARIO



APPENDIX B – ERIS REPORT

McINTOSH PERRY



DATABASE REPORT

Project Property: *Phase One ESA
78 Rosemount Avenue
Ottawa ON K1Y 1P6*

Project No: *CCO-22-1129*

Report Type: *Standard Report*

Order No: *21061600326*

Requested by: *McIntosh Perry Consulting Engineers*

Date Completed: *June 21, 2021*

Table of Contents

Table of Contents.....	2
Executive Summary.....	3
Executive Summary: Report Summary.....	4
Executive Summary: Site Report Summary - Project Property.....	6
Executive Summary: Site Report Summary - Surrounding Properties.....	7
Executive Summary: Summary By Data Source.....	21
Map.....	38
Aerial.....	39
Topographic Map.....	40
Detail Report.....	41
Unplottable Summary.....	201
Unplottable Report.....	204
Appendix: Database Descriptions.....	226
Definitions.....	235

Notice: IMPORTANT LIMITATIONS and YOUR LIABILITY

Reliance on information in Report: This report DOES NOT replace a full Phase I Environmental Site Assessment but is solely intended to be used as a database review of environmental records.

License for use of information in Report: No page of this report can be used without this cover page, this notice and the project property identifier. The information in Report(s) may not be modified or re-sold.

Your Liability for misuse: Using this Service and/or its reports in a manner contrary to this Notice or your agreement will be in breach of copyright and contract and ERIS may obtain damages for such mis-use, including damages caused to third parties, and gives ERIS the right to terminate your account, rescind your license to any previous reports and to bar you from future use of the Service.

No warranty of Accuracy or Liability for ERIS: The information contained in this report has been produced by ERIS Information Limited Partnership ("ERIS") using various sources of information, including information provided by Federal and Provincial government departments. The report applies only to the address and up to the date specified on the cover of this report, and any alterations or deviation from this description will require a new report. This report and the data contained herein does not purport to be and does not constitute a guarantee of the accuracy of the information contained herein and does not constitute a legal opinion nor medical advice. Although ERIS has endeavored to present you with information that is accurate, ERIS disclaims, any and all liability for any errors, omissions, or inaccuracies in such information and data, whether attributable to inadvertence, negligence or otherwise, and for any consequences arising therefrom. Liability on the part of ERIS is limited to the monetary value paid for this report.

Trademark and Copyright: You may not use the ERIS trademarks or attribute any work to ERIS other than as outlined above. This Service and Report (s) are protected by copyright owned by ERIS Information Limited Partnership. Copyright in data used in the Service or Report(s) (the "Data") is owned by ERIS or its licensors. The Service, Report(s) and Data may not be copied or reproduced in whole or in any substantial part without prior written consent of ERIS.

Executive Summary

Property Information:

Project Property: *Phase One ESA
78 Rosemount Avenue Ottawa ON K1Y 1P6*

Project No: *CCO-22-1129*

Coordinates:

Latitude: *45.399986*
Longitude: *-75.7253114*
UTM Northing: *5,027,641.18*
UTM Easting: *443,233.52*
UTM Zone: *18T*

Elevation: *220 FT
66.92 M*

Order Information:

Order No: *21061600326*
Date Requested: *June 16, 2021*
Requested by: *McIntosh Perry Consulting Engineers*
Report Type: *Standard Report*

Historical/Products:

Aerial Photographs *Aerials - National Collection*
City Directory Search *CD - Subject Site plus 10 Adjacent Properties*
Insurance Products *Fire Insurance Maps/Inspection Reports/Site Plans*

Executive Summary: Report Summary

<i>Database</i>	<i>Name</i>	<i>Searched</i>	<i>Project Property</i>	<i>Within 0.25 km</i>	<i>Total</i>
AAGR	<i>Abandoned Aggregate Inventory</i>	Y	0	0	0
AGR	<i>Aggregate Inventory</i>	Y	0	0	0
AMIS	<i>Abandoned Mine Information System</i>	Y	0	0	0
ANDR	<i>Anderson's Waste Disposal Sites</i>	Y	0	0	0
AST	<i>Aboveground Storage Tanks</i>	Y	0	0	0
AUWR	<i>Automobile Wrecking & Supplies</i>	Y	0	0	0
BORE	<i>Borehole</i>	Y	0	16	16
CA	<i>Certificates of Approval</i>	Y	0	13	13
CDRY	<i>Dry Cleaning Facilities</i>	Y	0	0	0
CFOT	<i>Commercial Fuel Oil Tanks</i>	Y	0	0	0
CHEM	<i>Chemical Manufacturers and Distributors</i>	Y	0	0	0
CHM	<i>Chemical Register</i>	Y	0	0	0
CNG	<i>Compressed Natural Gas Stations</i>	Y	0	0	0
COAL	<i>Inventory of Coal Gasification Plants and Coal Tar Sites</i>	Y	0	0	0
CONV	<i>Compliance and Convictions</i>	Y	0	0	0
CPU	<i>Certificates of Property Use</i>	Y	0	0	0
DRL	<i>Drill Hole Database</i>	Y	0	0	0
DTNK	<i>Delisted Fuel Tanks</i>	Y	0	0	0
EASR	<i>Environmental Activity and Sector Registry</i>	Y	0	0	0
EBR	<i>Environmental Registry</i>	Y	0	0	0
ECA	<i>Environmental Compliance Approval</i>	Y	0	3	3
EEM	<i>Environmental Effects Monitoring</i>	Y	0	0	0
EHS	<i>ERIS Historical Searches</i>	Y	0	24	24
EIIS	<i>Environmental Issues Inventory System</i>	Y	0	0	0
EMHE	<i>Emergency Management Historical Event</i>	Y	0	0	0
EPAR	<i>Environmental Penalty Annual Report</i>	Y	0	0	0
EXP	<i>List of Expired Fuels Safety Facilities</i>	Y	0	0	0
FCON	<i>Federal Convictions</i>	Y	0	0	0
FCS	<i>Contaminated Sites on Federal Land</i>	Y	0	0	0
FOFT	<i>Fisheries & Oceans Fuel Tanks</i>	Y	0	0	0
FRST	<i>Federal Identification Registry for Storage Tank Systems (FIRSTS)</i>	Y	0	0	0
FST	<i>Fuel Storage Tank</i>	Y	0	0	0
FSTH	<i>Fuel Storage Tank - Historic</i>	Y	0	0	0
GEN	<i>Ontario Regulation 347 Waste Generators Summary</i>	Y	0	47	47
GHG	<i>Greenhouse Gas Emissions from Large Facilities</i>	Y	0	0	0
HINC	<i>TSSA Historic Incidents</i>	Y	0	2	2
IAFT	<i>Indian & Northern Affairs Fuel Tanks</i>	Y	0	0	0

Database	Name	Searched	Project Property	Within 0.25 km	Total
INC	<i>Fuel Oil Spills and Leaks</i>	Y	0	4	4
LIMO	<i>Landfill Inventory Management Ontario</i>	Y	0	0	0
MINE	<i>Canadian Mine Locations</i>	Y	0	0	0
MNR	<i>Mineral Occurrences</i>	Y	0	0	0
NATE	<i>National Analysis of Trends in Emergencies System (NATES)</i>	Y	0	0	0
NCPL	<i>Non-Compliance Reports</i>	Y	0	0	0
NDFT	<i>National Defense & Canadian Forces Fuel Tanks</i>	Y	0	0	0
NDSP	<i>National Defense & Canadian Forces Spills</i>	Y	0	0	0
NDWD	<i>National Defence & Canadian Forces Waste Disposal Sites</i>	Y	0	0	0
NEBI	<i>National Energy Board Pipeline Incidents</i>	Y	0	0	0
NEBP	<i>National Energy Board Wells</i>	Y	0	0	0
NEES	<i>National Environmental Emergencies System (NEES)</i>	Y	0	0	0
NPCB	<i>National PCB Inventory</i>	Y	0	3	3
NPRI	<i>National Pollutant Release Inventory</i>	Y	0	0	0
OGWE	<i>Oil and Gas Wells</i>	Y	0	0	0
OOGW	<i>Ontario Oil and Gas Wells</i>	Y	0	0	0
OPCB	<i>Inventory of PCB Storage Sites</i>	Y	0	4	4
ORD	<i>Orders</i>	Y	0	0	0
PAP	<i>Canadian Pulp and Paper</i>	Y	0	0	0
PCFT	<i>Parks Canada Fuel Storage Tanks</i>	Y	0	0	0
PES	<i>Pesticide Register</i>	Y	0	0	0
PINC	<i>Pipeline Incidents</i>	Y	0	2	2
PRT	<i>Private and Retail Fuel Storage Tanks</i>	Y	0	0	0
PTTW	<i>Permit to Take Water</i>	Y	0	0	0
REC	<i>Ontario Regulation 347 Waste Receivers Summary</i>	Y	0	0	0
RSC	<i>Record of Site Condition</i>	Y	0	1	1
RST	<i>Retail Fuel Storage Tanks</i>	Y	0	0	0
SCT	<i>Scott's Manufacturing Directory</i>	Y	0	2	2
SPL	<i>Ontario Spills</i>	Y	0	9	9
SRDS	<i>Wastewater Discharger Registration Database</i>	Y	0	0	0
TANK	<i>Anderson's Storage Tanks</i>	Y	0	0	0
TCFT	<i>Transport Canada Fuel Storage Tanks</i>	Y	0	0	0
VAR	<i>Variances for Abandonment of Underground Storage Tanks</i>	Y	0	0	0
WDS	<i>Waste Disposal Sites - MOE CA Inventory</i>	Y	0	0	0
WDSH	<i>Waste Disposal Sites - MOE 1991 Historical Approval Inventory</i>	Y	0	0	0
WWIS	<i>Water Well Information System</i>	Y	0	37	37
Total:			0	167	167

Executive Summary: Site Report Summary - Project Property

<i>Map Key</i>	<i>DB</i>	<i>Company/Site Name</i>	<i>Address</i>	<i>Dir/Dist (m)</i>	<i>Elev diff (m)</i>	<i>Page Number</i>
--------------------	-----------	--------------------------	----------------	---------------------	--------------------------	------------------------

No records found in the selected databases for the project property.

Executive Summary: Site Report Summary - Surrounding Properties

<i>Map Key</i>	<i>DB</i>	<i>Company/Site Name</i>	<i>Address</i>	<i>Dir/Dist (m)</i>	<i>Elev Diff (m)</i>	<i>Page Number</i>
1	EHS		84 ROSEMOUNT AVENUE Ottawa ON K1Y 1P6	SSE/19.2	0.92	41
2	EHS		1150 Gladstone Ave Ottawa ON	WNW/23.1	0.00	41
3	EHS		99 Rosemount Ave Ottawa ON	ESE/70.7	2.26	41
4	HINC		84 SHERBROOKE STREET OTTAWA ON K1Y 1R9	ENE/79.8	1.04	41
5	GEN	Ottawa-Carleton District School Board	1149 Gladstone Ave. Ottawa ON K1Y 3H7	NW/89.0	-1.01	42
5	GEN	Ottawa-Carleton District School Board	1149 Gladstone Ave. Ottawa ON K1Y 3H7	NW/89.0	-1.01	42
5	SPL	Ottawa Carleton District School Board	1149 Gladstone Avenue Ottawa ON K1Y 3H7	NW/89.0	-1.01	43
5	GEN	Ottawa-Carleton District School Board	1149 Gladstone Ave. Ottawa ON K1Y 3H7	NW/89.0	-1.01	43
5	GEN	Ottawa-Carleton District School Board	1149 Gladstone Ave. Ottawa ON K1Y 3H7	NW/89.0	-1.01	44
5	GEN	Ottawa-Carleton District School Board	1149 Gladstone Ave. Ottawa ON K1Y 3H7	NW/89.0	-1.01	44
5	GEN	Ottawa-Carleton District School Board	1149 Gladstone Ave. Ottawa ON	NW/89.0	-1.01	45
5	GEN	Ottawa-Carleton District School Board	1149 Gladstone Ave. Ottawa ON K1Y 3H7	NW/89.0	-1.01	45

Map Key	DB	Company/Site Name	Address	Dir/Dist (m)	Elev Diff (m)	Page Number
5	GEN	Ottawa-Carleton District School Board	1149 Gladstone Ave. Ottawa ON K1Y 3H7	NW/89.0	-1.01	46
5	GEN	Ottawa-Carleton District School Board	1149 Gladstone Ave. Ottawa ON K1Y 3H7	NW/89.0	-1.01	47
5	GEN	Ottawa-Carleton District School Board Health & Safety	1149 Gladstone Ave. Ottawa ON K1Y 3H7	NW/89.0	-1.01	47
5	GEN	Ottawa-Carleton District School Board Health & Safety	1149 Gladstone Ave. Ottawa ON K1Y 3H7	NW/89.0	-1.01	48
5	GEN	Ottawa-Carleton District School Board Health & Safety	1149 Gladstone Ave. Ottawa ON K1Y 3H7	NW/89.0	-1.01	48
6	INC		1164 Gladstone Avenue, Ottawa ON	WSW/94.5	-1.05	49
6	SPL	Redacted S 21(1)(f) of FIPPA	1164 Gladstone Avenue Ottawa ON	WSW/94.5	-1.05	50
7	ECA	The Regional Municipality of Ottawa-Carleton	Carruthers Ave., Hinchey Ave. & Lyndale Ave. Ottawa ON K2P 2L7	SSE/124.9	1.95	50
8	CA	OTTAWA CITY - PARKDALE AVE.	WESTMOUNT AVE./BEVERLY ST. OTTAWA CITY ON	S/157.6	2.00	50
9	WWIS		19 WESTMOUNT AVENUE Ottawa ON Well ID: 7177719	SSW/163.8	1.02	51
10	BORE		ON	WNW/164.2	-2.05	53
11	WWIS		19 WESTMOUNT AVENUE Ottawa ON Well ID: 7177717	SSW/168.4	1.02	55
12	SCT	INGENIUS ENGINEERING GROUP	30 ROSEMOUNT AVE SUITE 200 OTTAWA ON K1Y 1P4	NNW/169.4	-2.05	57

Map Key	DB	Company/Site Name	Address	Dir/Dist (m)	Elev Diff (m)	Page Number
12	GEN	Somerset West Community Health Centre	30 Rosemount Avenue, Ottawa ON K1Y1P4	NNW/169.4	-2.05	58
12	GEN	Somerset West Community Health Centre	30 Rosemount Avenue, Ottawa ON K1Y1P4	NNW/169.4	-2.05	58
12	GEN	Somerset West Community Health Centre Primary health	30 Rosemount Avenue, Ottawa ON K1Y1P4	NNW/169.4	-2.05	58
13	GEN	Somerset West Community Health Centre Primary health	30 Rosemount Avenue, Ottawa ON K1Y1P4	NNW/169.6	-2.05	59
13	GEN	Somerset West Community Health Centre Primary health	30 Rosemount Avenue, Ottawa ON K1Y1P4	NNW/169.6	-2.05	59
14	WWIS		19 WESTMOUNT OTTAWA ON <i>Well ID:</i> 7192663	SSW/170.8	0.92	59
15	WWIS		19 WESTMOUNT ST ON <i>Well ID:</i> 7192665	S/170.9	0.92	61
16	WWIS		19 WESTMOUNT ST OTTAWA ON <i>Well ID:</i> 7192821	SSW/171.3	0.92	64
17	WWIS		19 WESTMOUNT OTTAWA ON <i>Well ID:</i> 7192664	S/172.8	0.92	66
18	GEN	JACQUES PATENAUDE	1188 GLADSTONE AVE., OTTAWA ON K1Y 3H8	WSW/173.0	-1.05	68
19	SPL		42 Sherbrooke Avenue, Ottawa Ottawa ON	N/173.5	-2.87	69
19	PINC	GREY ROCK LANDSCAPING AND INTERLOCK LTD	42 SHERBROOKE AVE.,OTTAWA,ON, K1Y 1R7,CA ON	N/173.5	-2.87	69
20	WWIS		19 WESTMOUNT ST OTTAWA ON	SSW/174.3	0.92	70

Map Key	DB	Company/Site Name	Address	Dir/Dist (m)	Elev Diff (m)	Page Number
			Well ID: 7192820			
21	SPL	S. 21	19 Westmount Avenue Ottawa ON K1Y 3K2	SSW/176.1	1.02	72
22	WWIS		453 PARKDALE AVE OTTAWA ON Well ID: 7300736	WSW/176.8	-1.05	72
23	WWIS		19 WESTMOUNT AVENUE Ottawa ON Well ID: 7177718	SSW/177.9	0.92	75
24	BORE		ON	S/180.1	2.00	78
25	BORE		ON	ESE/181.0	5.62	79
26	WWIS		35 FOSTER lot 36 con 1 Ottawa ON Well ID: 7318222	WSW/181.2	-1.05	80
27	WWIS		453 PARKDALE AVE OTTAWA ON Well ID: 7300421	WSW/183.9	-1.05	83
28	WWIS		453 PARKDALE OTTAWA ON Well ID: 7300417	WSW/184.0	-1.05	86
29	WWIS		453 PARKDALE OTTAWA ON Well ID: 7300418	WSW/184.4	-1.05	89
30	WWIS		453 PARKDALE AVE OTTAWA ON Well ID: 7300420	WSW/184.9	-1.05	92
30	WWIS		453 PARKDALE AVE OTTAWA ON Well ID: 7300422	WSW/184.9	-1.05	95
31	WWIS		453 PARKDALE AVE OTTAWA ON Well ID: 7300423	WSW/186.9	-1.05	98
32	BORE		ON	W/187.0	-2.13	101

Map Key	DB	Company/Site Name	Address	Dir/Dist (m)	Elev Diff (m)	Page Number
33	WWIS		453 PARKDALE AVE OTTAWA ON <i>Well ID: 7300424</i>	WSW/187.7	-1.05	102
34	WWIS		463 PARKDALE AVE Ottawa ON <i>Well ID: 7317619</i>	WSW/188.0	-1.05	105
35	WWIS		45 PARKDALE AVE Ottawa ON <i>Well ID: 7317426</i>	WSW/188.3	-1.19	108
36	WWIS		453 PARKDALE AVE OTTAWA ON <i>Well ID: 7300734</i>	WSW/190.0	-1.05	111
36	WWIS		453 PARKDALE AVE OTTAWA ON <i>Well ID: 7300735</i>	WSW/190.0	-1.05	115
37	WWIS		453 PARKDALE AVE. Ottawa ON <i>Well ID: 7253604</i>	WSW/190.0	-1.19	118
37	WWIS		453 PARKDALE AVE. OTTAWA ON <i>Well ID: 7253605</i>	WSW/190.0	-1.19	120
38	EHS		1190 Gladstone Ottawa ON	W/190.1	-2.13	123
39	WWIS		453 PARKDALE AVE Ottawa ON <i>Well ID: 7311564</i>	WSW/190.2	-1.19	123
40	WWIS		453 PARKDALE AVE Ottawa ON <i>Well ID: 7242289</i>	WSW/190.7	-1.19	125
41	WWIS		1190 GLADSTONE AVE Ottawa ON <i>Well ID: 7242288</i>	WSW/191.5	-1.19	128
42	BORE		ON	ESE/191.7	6.01	130
43	SPL	PRIVATE RESIDENCE	116 MELROSE AVENUE FURNACE OIL TANK OTTAWA CITY ON K1Y 1V1	ESE/193.6	6.36	132

Map Key	DB	Company/Site Name	Address	Dir/Dist (m)	Elev Diff (m)	Page Number
44	WWIS		1086 GLADSTONE AVE. Ottawa ON <i>Well ID:</i> 7136545	ENE/197.4	-0.76	132
45	WWIS		453 PARKDALE RD OTTAWA ON <i>Well ID:</i> 7300762	WSW/197.8	-1.19	135
46	WWIS		453 PARKDALE AVE OTTAWA ON <i>Well ID:</i> 7300419	WSW/198.2	-1.05	138
47	GEN	Elevation Elevator Inc.	18 Rosemount Avenue Ottawa ON K1Y 1P4	NNW/199.4	-2.35	141
48	BORE		ON	S/200.2	1.98	142
49	WWIS		1086 GLADSTONE Ottawa ON <i>Well ID:</i> 7136546	ENE/201.3	-0.76	143
50	CA	SALVATION ARMY GRACE GENERAL HOSPITAL	1156 WELLINGTON STREET OTTAWA CITY ON K1Y 2Z3	WNW/201.5	-3.09	146
50	NPCB	SALVATION ARMY GRACE HOSPITAL	BUILDING ENGINEER; 1156 WELLINGTON STREET OTTAWA ON K1Y 2Z3	WNW/201.5	-3.09	146
50	NPCB	GRACE GENERAL HOSPITAL	1156 WELLINGTON STREET OTTAWA ON K1Y 2Z3	WNW/201.5	-3.09	146
50	NPCB	GRACE GENERAL HOSPITAL	1156 WELLINGTON STREET WELLINGTON STREET OTTAWA ON K1Y 2Z3	WNW/201.5	-3.09	147
50	CA	SALVATION ARMY GRACE GENERAL HOSPITAL	1156 WELLINGTON ST. OTTAWA CITY ON K1Y 2Z3	WNW/201.5	-3.09	147
50	CA	SALVATION ARMY GRACE GENERAL HOSPITAL	1156 WELLINGTON ST. OTTAWA CITY ON K1Y 2Z3	WNW/201.5	-3.09	148
50	EHS		1156 Wellington Street Ottawa ON K1Y 2Z3	WNW/201.5	-3.09	148

<i>Map Key</i>	<i>DB</i>	<i>Company/Site Name</i>	<i>Address</i>	<i>Dir/Dist (m)</i>	<i>Elev Diff (m)</i>	<i>Page Number</i>
50	OPCB	GRACE GENERAL HOSPITAL	1156 WELLINGTON STREET OTTAWA ON K1Y 2Z3	WNW/201.5	-3.09	148
50	OPCB	GRACE GENERAL HOSPITAL	1156 WELLINGTON STREET OTTAWA ON K1Y 2Z3	WNW/201.5	-3.09	149
50	OPCB	GRACE GENERAL HOSPITAL	1156 WELLINGTON STREET OTTAWA ON K1Y 2Z3	WNW/201.5	-3.09	149
50	OPCB	GRACE GENERAL HOSPITAL	1156 WELLINGTON STREET OTTAWA ON K1Y 2Z3	WNW/201.5	-3.09	150
50	GEN	SALVATION ARMY GRACE GENERAL HOSP.	1156 WELLINGTON STREET, OTTAWA, ON K1Y 2Z3	WNW/201.5	-3.09	150
50	GEN	SALVATION ARMY GRACE GENERAL HOSP.	1156 WELLINGTON STREET OTTAWA ON K1Y 2Z3	WNW/201.5	-3.09	150
50	GEN	SALVATION ARMY GRACE GENERAL HOSPITAL	1156 WELLINGTON STREET OTTAWA ON K1Y 2Z4	WNW/201.5	-3.09	151
50	CA	The Salvation Army	1156 Wellington Street Ottawa ON	WNW/201.5	-3.09	152
50	GEN	The Salvation Army Ottawa Grace Manor	1156 Wellington Street Ottawa ON K1Y2Z3	WNW/201.5	-3.09	152
50	GEN	The Salvation Army Ottawa Grace Manor	1156 Wellington Street Ottawa ON K1Y2Z3	WNW/201.5	-3.09	152
50	GEN	The Salvation Army Ottawa Grace Manor	1156 Wellington Street Ottawa ON K1Y2Z3	WNW/201.5	-3.09	153
50	GEN	The Salvation Army Ottawa Grace Manor	1156 Wellington Street Ottawa ON	WNW/201.5	-3.09	153
50	EHS		1156 Wellington St W Ottawa ON K1Y2Z3	WNW/201.5	-3.09	153

<i>Map Key</i>	<i>DB</i>	<i>Company/Site Name</i>	<i>Address</i>	<i>Dir/Dist (m)</i>	<i>Elev Diff (m)</i>	<i>Page Number</i>
50	ECA	The Salvation Army	1156 Wellington St Ottawa ON M4H 1P4	WNW/201.5	-3.09	153
50	GEN	The Salvation Army Ottawa Grace Manor	1156 Wellington Street Ottawa ON K1Y2Z3	WNW/201.5	-3.09	154
50	GEN	The Salvation Army Ottawa Grace Manor	1156 Wellington Street Ottawa ON K1Y2Z3	WNW/201.5	-3.09	154
50	GEN	The Salvation Army Ottawa Grace Manor	1156 Wellington Street Ottawa ON K1Y2Z3	WNW/201.5	-3.09	154
50	GEN	The Salvation Army Ottawa Grace Manor	1156 Wellington Street Ottawa ON K1Y2Z3	WNW/201.5	-3.09	155
50	GEN	The Salvation Army Ottawa Grace Manor	1156 Wellington Street Ottawa ON K1Y2Z3	WNW/201.5	-3.09	155
51	HINC		1140 WELLINGTON STREET OTTAWA ON	NW/201.8	-3.20	155
51	INC		1140 WELLINGTON STREET, OTTAWA ON	NW/201.8	-3.20	156
51	EHS		1140 Wellington St Ottawa ON K1Y	NW/201.8	-3.20	156
51	PINC	PIPELINE HIT 2"	1140 WELLINGTON ST,,OTTAWA,ON,K1Y 2Z3,CA ON	NW/201.8	-3.20	157
51	RSC	TAMARACK (WESTBORO) CORPORATION	1140 WELLINGTON STREET WEST, OTTAWA, ON K1Y 2Z3 Ottawa ON	NW/201.8	-3.20	157
51	ECA	Wellington II Inc.	1140 Wellington St W Ottawa ON K1V 8Y3	NW/201.8	-3.20	158
52	EHS		453 Parkdale Ave Ottawa ON K1Y1H4	WSW/202.7	-1.19	159

<i>Map Key</i>	<i>DB</i>	<i>Company/Site Name</i>	<i>Address</i>	<i>Dir/Dist (m)</i>	<i>Elev Diff (m)</i>	<i>Page Number</i>
53	BORE		ON	SE/204.4	4.38	159
54	BORE		ON	SE/204.8	5.63	160
55	BORE		ON	SE/205.3	2.92	161
56	EHS		42 Foster St Ottawa On Ottawa ON	WSW/205.4	-1.05	162
57	EHS		453 Parkdale Avenue Ottawa ON K1Y 1H1	WSW/208.8	-1.19	162
58	EHS		453 Parkdale Ave Ottawa ON K1Y 1H4	WSW/208.8	-1.19	162
59	BORE		ON	ESE/211.8	6.31	162
60	CA	OTTAWA CITY	MELROSE AVE./HWY. #417 OTTAWA CITY ON	ESE/214.6	6.31	164
60	CA	R.M. OF OTTAWA-CARLETON	MELROSE AVE./HWY. #417 OTTAWA CITY ON	ESE/214.6	6.31	164
61	GEN	Girl Guides of Canada Ontario Council	453 Parkdale Ave Ottawa ON K1Y1H4	WSW/217.1	-1.74	165
61	GEN	Girl Guides of Canada Ontario Council	453 Parkdale Ave Ottawa ON K1Y1H4	WSW/217.1	-1.74	165
62	SCT	Danny's Precision Automatics	1086 Gladstone Ave Upper Level Ottawa ON K1Y 3G9	ENE/217.3	-0.76	165
62	GEN	B&N TRANSMISSION 05-683	1086 GLADSTONE AVENUE OTTAWA ON K1Y 3G9	ENE/217.3	-0.76	166

Map Key	DB	Company/Site Name	Address	Dir/Dist (m)	Elev Diff (m)	Page Number
62	EHS		1086 Gladstone Avenue Ottawa ON K1Y 3G9	ENE/217.3	-0.76	166
63	EHS		453 Parkdale Ave Ottawa ON K1Y1H4	WSW/217.4	-1.74	166
63	GEN	Girl Guides of Canada	453 Parkdale Ave Ottawa ON K1Y1H4	WSW/217.4	-1.74	166
63	GEN	Girl Guides of Canada	453 Parkdale Ave Ottawa ON K1Y1H4	WSW/217.4	-1.74	166
63	GEN	Girl Guides of Canada Ontario Council	453 Parkdale Ave Ottawa ON K1Y1H4	WSW/217.4	-1.74	167
64	WWIS		39 FOSTER ST Ottawa ON Well ID: 7242679	WSW/217.5	-1.05	167
65	BORE		ON	SSW/217.6	1.95	170
66	GEN	F-BIANCHINI CONSTRUCTION LTD	66 ST. FRANCIS OTTAWA ON	E/218.3	1.01	171
67	BORE		ON	ESE/219.3	6.95	171
68	BORE		ON	N/222.1	-4.05	172
69	EHS		429 Parkdale Avenue Ottawa ON K1Y 1H3	W/224.6	-2.05	173
69	EHS		429 Parkdale Avenue Ottawa ON K1Y 1H3	W/224.6	-2.05	174
69	EHS		429 Parkdale Avenue Ottawa ON K1Y 1H3	W/224.6	-2.05	174

Map Key	DB	Company/Site Name	Address	Dir/Dist (m)	Elev Diff (m)	Page Number
69	EHS		429 Parkdale Avenue Ottawa ON K1Y 1H3	W/224.6	-2.05	174
69	EHS		429 Parkdale Avenue Ottawa ON K1Y 1H3	W/224.6	-2.05	174
70	EHS		11 Rosemount Ave. Ottawa ON K1Y 4R8	NNW/226.5	-3.05	174
70	GEN	RICHMOND TECHNICAL SERVICES LTD.	ROSEMOUNT X-RAY & ULTRASOUND CLINIC 11 ROSEMOUNT AVENUE, SUITE 302 OTTAWA ON K1Y 4R8	NNW/226.5	-3.05	175
70	GEN	RICHMOND TECHNICAL SERVICES LTD.	11 ROSEMOUNT AVENUE, SUITE 302 ROSEMOUNT X-RAY & ULTRASOUND CLINIC OTTAWA ON K1Y 4R8	NNW/226.5	-3.05	175
70	GEN	RICHMOND TECHNICAL SERVICES LTD. 33-693	ROSEMOUNT X-RAY & ULTRASOUND CLINIC 11 ROSEMOUNT AVENUE, SUITE 302 OTTAWA ON K1Y 4R8	NNW/226.5	-3.05	175
70	GEN	RICHMOND TECHNICAL SERVICES	ROSEMOUNT X-RAY & ULTRASOUND CLINIC 11 ROSEMOUNT AVENUE, SUITE 302 OTTAWA ON K1Y 1P3	NNW/226.5	-3.05	176
70	EHS		11 Rosemount Avenue Ottawa ON K1Y 4R8	NNW/226.5	-3.05	176
70	EHS		11 Rosemount Avenue Ottawa ON K1Y 4R8	NNW/226.5	-3.05	176
70	GEN	Rosemount FHO	100-11 Rosemount Avenue Ottawa ON K1Y 4R8	NNW/226.5	-3.05	176
71	WWIS		40 REID AVENUE Ottawa ON Well ID: 7289766	SE/228.0	4.14	177
72	INC		425 PARKDALE AVENUE, OTTAWA ON	W/229.3	-1.96	178

Map Key	DB	Company/Site Name	Address	Dir/Dist (m)	Elev Diff (m)	Page Number
73	BORE		ON	ESE/232.2	7.65	179
74	WWIS		40 REID AVE OTTAWA ON <i>Well ID: 7263813</i>	SE/233.0	4.14	180
75	WWIS		ON <i>Well ID: 7245880</i>	E/235.2	3.63	183
76	BORE		ON	SSW/237.2	1.65	184
77	WWIS		40 REID AVENUE Ottawa ON <i>Well ID: 7289764</i>	SE/238.1	6.92	185
78	WWIS		1140 WELLINGTON STREET WEST ON <i>Well ID: 7220780</i>	NNW/239.4	-3.05	187
79	GEN	The Salvation Army Ottawa Grace Manor	1156 Wellington Street Ottawa ON K1Y2Z3	WNW/239.8	-3.05	190
80	WWIS		40 REID AVE OTTAWA ON <i>Well ID: 7263811</i>	SE/241.1	6.92	190
81	SPL	PRIVATE RESIDENCE	479 PARKDALE FURNACE OIL TANK OTTAWA CITY ON K1Y 1H7	SW/242.6	-0.01	193
82	CA	R.M. OF OTTAWA-CARLETON DS-LEA ASSOCIATE	PARKDALE AVE. GLADSTONE AVE. OTTAWA CITY ON	W/242.7	-2.05	193
82	CA	R.M. OF OTTAWA-CARLETON	PARKDALE AVE. GLADSTONE AVE. OTTAWA CITY ON	W/242.7	-2.05	194
83	EHS		St Francis St Edgar St Ottawa ON	ENE/243.4	-3.73	194
84	BORE		ON	ESE/243.6	7.60	194

<i>Map Key</i>	<i>DB</i>	<i>Company/Site Name</i>	<i>Address</i>	<i>Dir/Dist (m)</i>	<i>Elev Diff (m)</i>	<i>Page Number</i>
85	CA	OTTAWA CITY	FOSTER ST./PARKDALE AVE. OTTAWA CITY ON	WSW/243.9	-1.05	195
85	CA	R.M. OF OTTAWA-CARLETON	FOSTER ST./PARKDALE AVE. OTTAWA CITY ON	WSW/243.9	-1.05	195
86	INC		409 PARKDALE AVENUE, OTTAWA ON	W/244.4	-3.05	196
87	SPL		@ McCormick St. Ottawa ON K1Y 2Y9	NW/246.6	-2.96	196
87	EHS		1145 Wellington St W Ottawa ON K1Y2Y9	NW/246.6	-2.96	197
88	SPL	S.21	483 Parkdale Avenue Ottawa ON K1Y 1H7	SW/246.9	-0.02	197
88	SPL	S. 21	483 Parkdale Ave Ottawa ON K1Y 1H7	SW/246.9	-0.02	197
89	CA	R.M. OF OTTAWA-CARLETON	CARRUTHERS AVE/WELLINGTON ST. OTTAWA CITY ON	NNW/248.2	-3.05	198
89	CA	OTTAWA CITY	CARRUTHERS AVE./WELLINGTON ST. OTTAWA CITY ON	NNW/248.2	-3.05	198
90	EHS		1156 Wellington Street Ottawa ON	WNW/248.6	-3.05	199
91	GEN	CONSEIL DES ECOLES CATHOLIQUES DE LANGUE	SAINT-FRANCOIS-D'ASSISE 35 AV. MELROSE OTTAWA ON K1Y 1T8	NNE/249.7	-5.05	199
91	GEN	Conseil des ecoles catholiques du Centre-est	35 avenue Melrose Ottawa ON K1C 5T2	NNE/249.7	-5.05	199
91	GEN	Conseil des ecoles catholiques du Centre-est	35 avenue Melrose Ottawa ON K1C 5T2	NNE/249.7	-5.05	199

<i>Map Key</i>	<i>DB</i>	<i>Company/Site Name</i>	<i>Address</i>	<i>Dir/Dist (m)</i>	<i>Elev Diff (m)</i>	<i>Page Number</i>
--------------------	-----------	--------------------------	----------------	---------------------	--------------------------	------------------------

Executive Summary: Summary By Data Source

BORE - Borehole

A search of the BORE database, dated 1875-Jul 2018 has found that there are 16 BORE site(s) within approximately 0.25 kilometers of the project property.

<u>Equal/Higher Elevation</u>	<u>Address</u>	<u>Direction</u>	<u>Distance (m)</u>	<u>Map Key</u>
	ON	S	180.10	<u>24</u>
	ON	ESE	181.02	<u>25</u>
	ON	ESE	191.65	<u>42</u>
	ON	S	200.24	<u>48</u>
	ON	SE	204.40	<u>53</u>
	ON	SE	204.81	<u>54</u>
	ON	SE	205.31	<u>55</u>
	ON	ESE	211.76	<u>59</u>
	ON	SSW	217.58	<u>65</u>
	ON	ESE	219.32	<u>67</u>

<u>Equal/Higher Elevation</u>	<u>Address</u>	<u>Direction</u>	<u>Distance (m)</u>	<u>Map Key</u>
	ON	ESE	232.16	73
	ON	SSW	237.22	76
	ON	ESE	243.57	84

<u>Lower Elevation</u>	<u>Address</u>	<u>Direction</u>	<u>Distance (m)</u>	<u>Map Key</u>
	ON	WNW	164.21	10
	ON	W	186.97	32
	ON	N	222.15	68

CA - Certificates of Approval

A search of the CA database, dated 1985-Oct 30, 2011* has found that there are 13 CA site(s) within approximately 0.25 kilometers of the project property.

<u>Equal/Higher Elevation</u>	<u>Address</u>	<u>Direction</u>	<u>Distance (m)</u>	<u>Map Key</u>
OTTAWA CITY - PARKDALE AVE.	WESTMOUNT AVE./BEVERLY ST. OTTAWA CITY ON	S	157.60	8
R.M. OF OTTAWA-CARLETON	MELROSE AVE./HWY. #417 OTTAWA CITY ON	ESE	214.58	60
OTTAWA CITY	MELROSE AVE./HWY. #417 OTTAWA CITY ON	ESE	214.58	60

<u>Lower Elevation</u>	<u>Address</u>	<u>Direction</u>	<u>Distance (m)</u>	<u>Map Key</u>
The Salvation Army	1156 Wellington Street Ottawa ON	WNW	201.51	50
SALVATION ARMY GRACE GENERAL HOSPITAL	1156 WELLINGTON ST. OTTAWA CITY ON K1Y 2Z3	WNW	201.51	50
SALVATION ARMY GRACE GENERAL HOSPITAL	1156 WELLINGTON ST. OTTAWA CITY ON K1Y 2Z3	WNW	201.51	50
SALVATION ARMY GRACE GENERAL HOSPITAL	1156 WELLINGTON STREET OTTAWA CITY ON K1Y 2Z3	WNW	201.51	50
R.M. OF OTTAWA-CARLETON DS-LEA ASSOCIATE	PARKDALE AVE. GLADSTONE AVE. OTTAWA CITY ON	W	242.71	82
R.M. OF OTTAWA-CARLETON	PARKDALE AVE. GLADSTONE AVE. OTTAWA CITY ON	W	242.71	82
R.M. OF OTTAWA-CARLETON	FOSTER ST./PARKDALE AVE. OTTAWA CITY ON	WSW	243.92	85
OTTAWA CITY	FOSTER ST./PARKDALE AVE. OTTAWA CITY ON	WSW	243.92	85
OTTAWA CITY	CARRUTHERS AVE./WELLINGTON ST. OTTAWA CITY ON	NNW	248.21	89
R.M. OF OTTAWA-CARLETON	CARRUTHERS AVE/WELLINGTON ST. OTTAWA CITY ON	NNW	248.21	89

ECA - Environmental Compliance Approval

A search of the ECA database, dated Oct 2011- Apr 30, 2021 has found that there are 3 ECA site(s) within approximately 0.25 kilometers of the project property.

<u>Equal/Higher Elevation</u>	<u>Address</u>	<u>Direction</u>	<u>Distance (m)</u>	<u>Map Key</u>
The Regional Municipality of Ottawa-Carleton	Carruthers Ave., Hinchey Ave. & Lyndale Ave. Ottawa ON K2P 2L7	SSE	124.88	7

<u>Lower Elevation</u>	<u>Address</u>	<u>Direction</u>	<u>Distance (m)</u>	<u>Map Key</u>
The Salvation Army	1156 Wellington St Ottawa ON M4H 1P4	WNW	201.51	50

Wellington II Inc.	1140 Wellington St W Ottawa ON K1V 8Y3	NW	201.81	51
--------------------	---	----	--------	--------------------

EHS - ERIS Historical Searches

A search of the EHS database, dated 1999-Jan 31, 2021 has found that there are 24 EHS site(s) within approximately 0.25 kilometers of the project property.

<u>Equal/Higher Elevation</u>	<u>Address</u>	<u>Direction</u>	<u>Distance (m)</u>	<u>Map Key</u>
	84 ROSEMOUNT AVENUE Ottawa ON K1Y 1P6	SSE	19.20	1
	1150 Gladstone Ave Ottawa ON	WNW	23.15	2
	99 Rosemount Ave Ottawa ON	ESE	70.73	3

<u>Lower Elevation</u>	<u>Address</u>	<u>Direction</u>	<u>Distance (m)</u>	<u>Map Key</u>
	1190 Gladstone Ottawa ON	W	190.11	38
	1156 Wellington Street Ottawa ON K1Y 2Z3	WNW	201.51	50
	1156 Wellington St W Ottawa ON K1Y2Z3	WNW	201.51	50

1140 Wellington St Ottawa ON K1Y	NW	201.81	<u>51</u>
453 Parkdale Ave Ottawa ON K1Y1H4	WSW	202.66	<u>52</u>
42 Foster St Ottawa On Ottawa ON	WSW	205.41	<u>56</u>
453 Parkdale Avenue Ottawa ON K1Y 1H1	WSW	208.76	<u>57</u>
453 Parkdale Ave Ottawa ON K1Y 1H4	WSW	208.82	<u>58</u>
1086 Gladstone Avenue Ottawa ON K1Y 3G9	ENE	217.31	<u>62</u>
453 Parkdale Ave Ottawa ON K1Y1H4	WSW	217.35	<u>63</u>
429 Parkdale Avenue Ottawa ON K1Y 1H3	W	224.57	<u>69</u>
429 Parkdale Avenue Ottawa ON K1Y 1H3	W	224.57	<u>69</u>
429 Parkdale Avenue Ottawa ON K1Y 1H3	W	224.57	<u>69</u>
429 Parkdale Avenue Ottawa ON K1Y 1H3	W	224.57	<u>69</u>
429 Parkdale Avenue Ottawa ON K1Y 1H3	W	224.57	<u>69</u>

11 Rosemount Avenue Ottawa ON K1Y 4R8	NNW	226.46	70
11 Rosemount Avenue Ottawa ON K1Y 4R8	NNW	226.46	70
11 Rosemount Ave. Ottawa ON K1Y 4R8	NNW	226.46	70
St Francis St Edgar St Ottawa ON	ENE	243.39	83
1145 Wellington St W Ottawa ON K1Y2Y9	NW	246.63	87
1156 Wellington Street Ottawa ON	WNW	248.64	90

GEN - Ontario Regulation 347 Waste Generators Summary

A search of the GEN database, dated 1986-Apr 30, 2021 has found that there are 47 GEN site(s) within approximately 0.25 kilometers of the project property.

<u>Equal/Higher Elevation</u>	<u>Address</u>	<u>Direction</u>	<u>Distance (m)</u>	<u>Map Key</u>
F-BIANCHINI CONSTRUCTION LTD	66 ST. FRANCIS OTTAWA ON	E	218.26	66

<u>Lower Elevation</u>	<u>Address</u>	<u>Direction</u>	<u>Distance (m)</u>	<u>Map Key</u>
Ottawa-Carleton District School Board	1149 Gladstone Ave. Ottawa ON K1Y 3H7	NW	88.96	5
Ottawa-Carleton District School Board	1149 Gladstone Ave. Ottawa ON K1Y 3H7	NW	88.96	5
Ottawa-Carleton District School Board	1149 Gladstone Ave. Ottawa ON K1Y 3H7	NW	88.96	5

Ottawa-Carleton District School Board	1149 Gladstone Ave. Ottawa ON K1Y 3H7	NW	88.96	<u>5</u>
Ottawa-Carleton District School Board	1149 Gladstone Ave. Ottawa ON K1Y 3H7	NW	88.96	<u>5</u>
Ottawa-Carleton District School Board	1149 Gladstone Ave. Ottawa ON	NW	88.96	<u>5</u>
Ottawa-Carleton District School Board	1149 Gladstone Ave. Ottawa ON K1Y 3H7	NW	88.96	<u>5</u>
Ottawa-Carleton District School Board	1149 Gladstone Ave. Ottawa ON K1Y 3H7	NW	88.96	<u>5</u>
Ottawa-Carleton District School Board	1149 Gladstone Ave. Ottawa ON K1Y 3H7	NW	88.96	<u>5</u>
Ottawa-Carleton District School Board Health & Safety	1149 Gladstone Ave. Ottawa ON K1Y 3H7	NW	88.96	<u>5</u>
Ottawa-Carleton District School Board Health & Safety	1149 Gladstone Ave. Ottawa ON K1Y 3H7	NW	88.96	<u>5</u>
Ottawa-Carleton District School Board Health & Safety	1149 Gladstone Ave. Ottawa ON K1Y 3H7	NW	88.96	<u>5</u>
Somerset West Community Health Centre	30 Rosemount Avenue, Ottawa ON K1Y1P4	NNW	169.39	<u>12</u>
Somerset West Community Health Centre	30 Rosemount Avenue, Ottawa ON K1Y1P4	NNW	169.39	<u>12</u>
Somerset West Community Health Centre Primary health	30 Rosemount Avenue, Ottawa ON K1Y1P4	NNW	169.39	<u>12</u>
Somerset West Community Health Centre Primary health	30 Rosemount Avenue, Ottawa ON K1Y1P4	NNW	169.59	<u>13</u>

Somerset West Community Health Centre Primary health	30 Rosemount Avenue, Ottawa ON K1Y1P4	NNW	169.59	<u>13</u>
JACQUES PATENAUDE	1188 GLADSTONE AVE., OTTAWA ON K1Y 3H8	WSW	172.95	<u>18</u>
Elevation Elevator Inc.	18 Rosemount Avenue Ottawa ON K1Y 1P4	NNW	199.44	<u>47</u>
The Salvation Army Ottawa Grace Manor	1156 Wellington Street Ottawa ON K1Y2Z3	WNW	201.51	<u>50</u>
The Salvation Army Ottawa Grace Manor	1156 Wellington Street Ottawa ON K1Y2Z3	WNW	201.51	<u>50</u>
The Salvation Army Ottawa Grace Manor	1156 Wellington Street Ottawa ON K1Y2Z3	WNW	201.51	<u>50</u>
SALVATION ARMY GRACE GENERAL HOSP.	1156 WELLINGTON STREET, OTTAWA, ON K1Y 2Z3	WNW	201.51	<u>50</u>
SALVATION ARMY GRACE GENERAL HOSP.	1156 WELLINGTON STREET OTTAWA ON K1Y 2Z3	WNW	201.51	<u>50</u>
SALVATION ARMY GRACE GENERAL HOSPITAL	1156 WELLINGTON STREET OTTAWA ON K1Y 2Z4	WNW	201.51	<u>50</u>
The Salvation Army Ottawa Grace Manor	1156 Wellington Street Ottawa ON K1Y2Z3	WNW	201.51	<u>50</u>
The Salvation Army Ottawa Grace Manor	1156 Wellington Street Ottawa ON K1Y2Z3	WNW	201.51	<u>50</u>
The Salvation Army Ottawa Grace Manor	1156 Wellington Street Ottawa ON K1Y2Z3	WNW	201.51	<u>50</u>

The Salvation Army Ottawa Grace Manor	1156 Wellington Street Ottawa ON	WNW	201.51	50
The Salvation Army Ottawa Grace Manor	1156 Wellington Street Ottawa ON K1Y2Z3	WNW	201.51	50
The Salvation Army Ottawa Grace Manor	1156 Wellington Street Ottawa ON K1Y2Z3	WNW	201.51	50
Girl Guides of Canada Ontario Council	453 Parkdale Ave Ottawa ON K1Y1H4	WSW	217.07	61
Girl Guides of Canada Ontario Council	453 Parkdale Ave Ottawa ON K1Y1H4	WSW	217.07	61
B&N TRANSMISSION 05-683	1086 GLADSTONE AVENUE OTTAWA ON K1Y 3G9	ENE	217.31	62
Girl Guides of Canada	453 Parkdale Ave Ottawa ON K1Y1H4	WSW	217.35	63
Girl Guides of Canada	453 Parkdale Ave Ottawa ON K1Y1H4	WSW	217.35	63
Girl Guides of Canada Ontario Council	453 Parkdale Ave Ottawa ON K1Y1H4	WSW	217.35	63
RICHMOND TECHNICAL SERVICES LTD.	ROSEMOUNT X-RAY & ULTRASOUND CLINIC 11 ROSEMOUNT AVENUE, SUITE 302 OTTAWA ON K1Y 4R8	NNW	226.46	70
RICHMOND TECHNICAL SERVICES LTD.	11 ROSEMOUNT AVENUE,SUITE 302 ROSEMOUNT X-RAY & ULTRASOUND CLINIC OTTAWA ON K1Y 4R8	NNW	226.46	70
RICHMOND TECHNICAL SERVICES LTD. 33-693	ROSEMOUNT X-RAY & ULTRASOUND CLINIC 11 ROSEMOUNT AVENUE, SUITE 302 OTTAWA ON K1Y 4R8	NNW	226.46	70

RICHMOND TECHNICAL SERVICES	ROSEMOUNT X-RAY & ULTRASOUND CLINIC 11 ROSEMOUNT AVENUE, SUITE 302 OTTAWA ON K1Y 1P3	NNW	226.46	70
Rosemount FHO	100-11 Rosemount Avenue Ottawa ON K1Y 4R8	NNW	226.46	70
The Salvation Army Ottawa Grace Manor	1156 Wellington Street Ottawa ON K1Y2Z3	WNW	239.80	79
CONSEIL DES ECOLES CATHOLIQUES DE LANGUE	SAINT-FRANCOIS-D'ASSISE 35 AV. MELROSE OTTAWA ON K1Y 1T8	NNE	249.67	91
Conseil des ecoles catholiques du Centre-est	35 avenue Melrose Ottawa ON K1C 5T2	NNE	249.67	91
Conseil des ecoles catholiques du Centre-est	35 avenue Melrose Ottawa ON K1C 5T2	NNE	249.67	91

HINC - TSSA Historic Incidents

A search of the HINC database, dated 2006-June 2009* has found that there are 2 HINC site(s) within approximately 0.25 kilometers of the project property.

<u>Equal/Higher Elevation</u>	<u>Address</u>	<u>Direction</u>	<u>Distance (m)</u>	<u>Map Key</u>
	84 SHERBROOKE STREET OTTAWA ON K1Y 1R9	ENE	79.80	4

<u>Lower Elevation</u>	<u>Address</u>	<u>Direction</u>	<u>Distance (m)</u>	<u>Map Key</u>
	1140 WELLINGTON STREET OTTAWA ON	NW	201.81	51

INC - Fuel Oil Spills and Leaks

A search of the INC database, dated Jul 31, 2020 has found that there are 4 INC site(s) within approximately 0.25 kilometers of the project property.

<u>Lower Elevation</u>	<u>Address</u>	<u>Direction</u>	<u>Distance (m)</u>	<u>Map Key</u>
-------------------------------	-----------------------	-------------------------	----------------------------	-----------------------

1164 Gladstone Avenue, Ottawa ON	WSW	94.54	6
1140 WELLINGTON STREET, OTTAWA ON	NW	201.81	51
425 PARKDALE AVENUE, OTTAWA ON	W	229.27	72
409 PARKDALE AVENUE, OTTAWA ON	W	244.41	86

NPCB - National PCB Inventory

A search of the NPCB database, dated 1988-2008* has found that there are 3 NPCB site(s) within approximately 0.25 kilometers of the project property.

<u>Lower Elevation</u>	<u>Address</u>	<u>Direction</u>	<u>Distance (m)</u>	<u>Map Key</u>
GRACE GENERAL HOSPITAL	1156 WELLINGTON STREET OTTAWA ON K1Y 2Z3	WNW	201.51	50
GRACE GENERAL HOSPITAL	1156 WELLINGTON STREET WELLINGTON STREET OTTAWA ON K1Y 2Z3	WNW	201.51	50
SALVATION ARMY GRACE HOSPITAL	BUILDING ENGINEER; 1156 WELLINGTON STREET OTTAWA ON K1Y 2Z3	WNW	201.51	50

OPCB - Inventory of PCB Storage Sites

A search of the OPCB database, dated 1987-Oct 2004; 2012-Dec 2013 has found that there are 4 OPCB site(s) within approximately 0.25 kilometers of the project property.

<u>Lower Elevation</u>	<u>Address</u>	<u>Direction</u>	<u>Distance (m)</u>	<u>Map Key</u>
GRACE GENERAL HOSPITAL	1156 WELLINGTON STREET OTTAWA ON K1Y 2Z3	WNW	201.51	50
GRACE GENERAL HOSPITAL	1156 WELLINGTON STREET OTTAWA ON K1Y 2Z3	WNW	201.51	50

GRACE GENERAL HOSPITAL	1156 WELLINGTON STREET OTTAWA ON K1Y 2Z3	WNW	201.51	50
GRACE GENERAL HOSPITAL	1156 WELLINGTON STREET OTTAWA ON K1Y 2Z3	WNW	201.51	50

PINC - Pipeline Incidents

A search of the PINC database, dated Oct 31, 2020 has found that there are 2 PINC site(s) within approximately 0.25 kilometers of the project property.

<u>Lower Elevation</u>	<u>Address</u>	<u>Direction</u>	<u>Distance (m)</u>	<u>Map Key</u>
GREY ROCK LANDSCAPING AND INTERLOCK LTD	42 SHERBROOKE AVE.,OTTAWA, ON,K1Y 1R7,CA ON	N	173.54	19
PIPELINE HIT 2"	1140 WELLINGTON ST.,OTTAWA,ON, K1Y 2Z3,CA ON	NW	201.81	51

RSC - Record of Site Condition

A search of the RSC database, dated 1997-Sept 2001, Oct 2004-May 2021 has found that there are 1 RSC site(s) within approximately 0.25 kilometers of the project property.

<u>Lower Elevation</u>	<u>Address</u>	<u>Direction</u>	<u>Distance (m)</u>	<u>Map Key</u>
TAMARACK (WESTBORO) CORPORATION	1140 WELLINGTON STREET WEST, OTTAWA, ON K1Y 2Z3 Ottawa ON	NW	201.81	51

SCT - Scott's Manufacturing Directory

A search of the SCT database, dated 1992-Mar 2011* has found that there are 2 SCT site(s) within approximately 0.25 kilometers of the project property.

<u>Lower Elevation</u>	<u>Address</u>	<u>Direction</u>	<u>Distance (m)</u>	<u>Map Key</u>
INGENIUS ENGINEERING GROUP	30 ROSEMOUNT AVE SUITE 200 OTTAWA ON K1Y 1P4	NNW	169.39	12
Danny's Precision Automatics	1086 Gladstone Ave Upper Level Ottawa ON K1Y 3G9	ENE	217.31	62

SPL - Ontario Spills

A search of the SPL database, dated 1988-Aug 2020 has found that there are 9 SPL site(s) within approximately 0.25 kilometers of the project property.

<u>Equal/Higher Elevation</u>	<u>Address</u>	<u>Direction</u>	<u>Distance (m)</u>	<u>Map Key</u>
S. 21	19 Westmount Avenue Ottawa ON K1Y 3K2	SSW	176.09	<u>21</u>
PRIVATE RESIDENCE	116 MELROSE AVENUE FURNACE OIL TANK OTTAWA CITY ON K1Y 1V1	ESE	193.57	<u>43</u>
<u>Lower Elevation</u>	<u>Address</u>	<u>Direction</u>	<u>Distance (m)</u>	<u>Map Key</u>
Ottawa Carleton District School Board	1149 Gladstone Avenue Ottawa ON K1Y 3H7	NW	88.96	<u>5</u>
Redacted S 21(1)(f) of FIPPA	1164 Gladstone Avenue Ottawa ON	WSW	94.54	<u>6</u>
	42 Sherbrooke Avenue, Ottawa Ottawa ON	N	173.54	<u>19</u>
PRIVATE RESIDENCE	479 PARKDALE FURNACE OIL TANK OTTAWA CITY ON K1Y 1H7	SW	242.55	<u>81</u>
	@ McCormick St. Ottawa ON K1Y 2Y9	NW	246.63	<u>87</u>
S.21	483 Parkdale Avenue Ottawa ON K1Y 1H7	SW	246.89	<u>88</u>
S. 21	483 Parkdale Ave Ottawa ON K1Y 1H7	SW	246.89	<u>88</u>

WWIS - Water Well Information System

A search of the WWIS database, dated Apr 30, 2021 has found that there are 37 WWIS site(s) within approximately 0.25 kilometers of the project property.

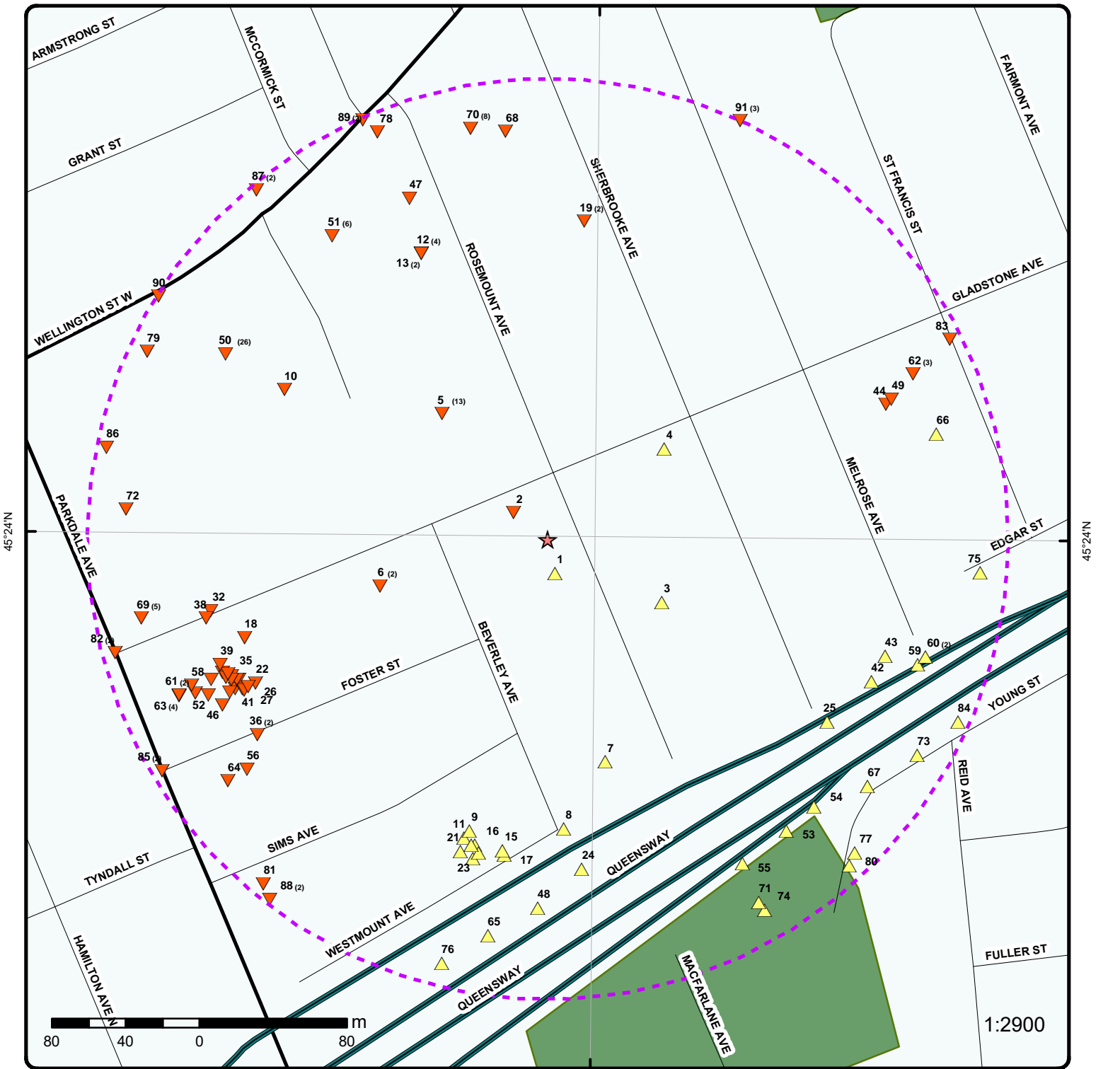
<u>Equal/Higher Elevation</u>	<u>Address</u>	<u>Direction</u>	<u>Distance (m)</u>	<u>Map Key</u>
	19 WESTMOUNT AVENUE Ottawa ON	SSW	163.79	<u>9</u>
	<i>Well ID:</i> 7177719			
	19 WESTMOUNT AVENUE Ottawa ON	SSW	168.45	<u>11</u>
	<i>Well ID:</i> 7177717			
	19 WESTMOUNT OTTAWA ON	SSW	170.81	<u>14</u>
	<i>Well ID:</i> 7192663			
	19 WESTMOUNT ST ON	S	170.95	<u>15</u>
	<i>Well ID:</i> 7192665			
	19 WESTMOUNT ST OTTAWA ON	SSW	171.29	<u>16</u>
	<i>Well ID:</i> 7192821			
	19 WESTMOUNT OTTAWA ON	S	172.79	<u>17</u>
	<i>Well ID:</i> 7192664			
	19 WESTMOUNT ST OTTAWA ON	SSW	174.27	<u>20</u>
	<i>Well ID:</i> 7192820			
	19 WESTMOUNT AVENUE Ottawa ON	SSW	177.86	<u>23</u>
	<i>Well ID:</i> 7177718			
	40 REID AVENUE Ottawa ON	SE	228.00	<u>71</u>
	<i>Well ID:</i> 7289766			
	40 REID AVE OTTAWA ON	SE	232.97	<u>74</u>
	<i>Well ID:</i> 7263813			
	ON	E	235.18	<u>75</u>
	<i>Well ID:</i> 7245880			
	40 REID AVENUE Ottawa ON	SE	238.07	<u>77</u>

<u>Equal/Higher Elevation</u>	<u>Address</u>	<u>Direction</u>	<u>Distance (m)</u>	<u>Map Key</u>
	<i>Well ID:</i> 7289764			
	40 REID AVE OTTAWA ON	SE	241.08	80
	<i>Well ID:</i> 7263811			

<u>Lower Elevation</u>	<u>Address</u>	<u>Direction</u>	<u>Distance (m)</u>	<u>Map Key</u>
	453 PARKDALE AVE OTTAWA ON	WSW	176.75	22
	<i>Well ID:</i> 7300736			
	35 FOSTER lot 36 con 1 Ottawa ON	WSW	181.22	26
	<i>Well ID:</i> 7318222			
	453 PARKDALE AVE OTTAWA ON	WSW	183.90	27
	<i>Well ID:</i> 7300421			
	453 PARKDALE OTTAWA ON	WSW	184.03	28
	<i>Well ID:</i> 7300417			
	453 PARKDALE OTTAWA ON	WSW	184.36	29
	<i>Well ID:</i> 7300418			
	453 PARKDALE AVE OTTAWA ON	WSW	184.94	30
	<i>Well ID:</i> 7300420			
	453 PARKDALE AVE OTTAWA ON	WSW	184.94	30
	<i>Well ID:</i> 7300422			
	453 PARKDALE AVE OTTAWA ON	WSW	186.88	31
	<i>Well ID:</i> 7300423			
	453 PARKDALE AVE OTTAWA ON	WSW	187.68	33
	<i>Well ID:</i> 7300424			
	463 PARKDALE AVE Ottawa ON	WSW	187.96	34

Well ID: 7317619			
45 PARKDALE AVE Ottawa ON	WSW	188.32	<u>35</u>
Well ID: 7317426			
453 PARKDALE AVE OTTAWA ON	WSW	189.97	<u>36</u>
Well ID: 7300734			
453 PARKDALE AVE OTTAWA ON	WSW	189.97	<u>36</u>
Well ID: 7300735			
453 PARKDALE AVE. Ottawa ON	WSW	190.03	<u>37</u>
Well ID: 7253604			
453 PARKDALE AVE. OTTAWA ON	WSW	190.03	<u>37</u>
Well ID: 7253605			
453 PARKDALE AVE Ottawa ON	WSW	190.16	<u>39</u>
Well ID: 7311564			
453 PARKDALE AVE Ottawa ON	WSW	190.71	<u>40</u>
Well ID: 7242289			
1190 GLADSTONE AVE Ottawa ON	WSW	191.53	<u>41</u>
Well ID: 7242288			
1086 GLADSTONE AVE. Ottawa ON	ENE	197.40	<u>44</u>
Well ID: 7136545			
453 PARKDALE RD OTTAWA ON	WSW	197.78	<u>45</u>
Well ID: 7300762			
453 PARKDALE AVE OTTAWA ON	WSW	198.22	<u>46</u>
Well ID: 7300419			
1086 GLADSTONE Ottawa ON	ENE	201.30	<u>49</u>
Well ID: 7136546			

39 FOSTER ST Ottawa ON	WSW	217.53	64
Well ID: 7242679			
1140 WELLINGTON STREET WEST ON	NNW	239.42	78
Well ID: 7220780			



Map: 0.25 Kilometer Radius

Order Number: 21061600326

Address: 78 Rosemount Avenue, Ottawa, ON

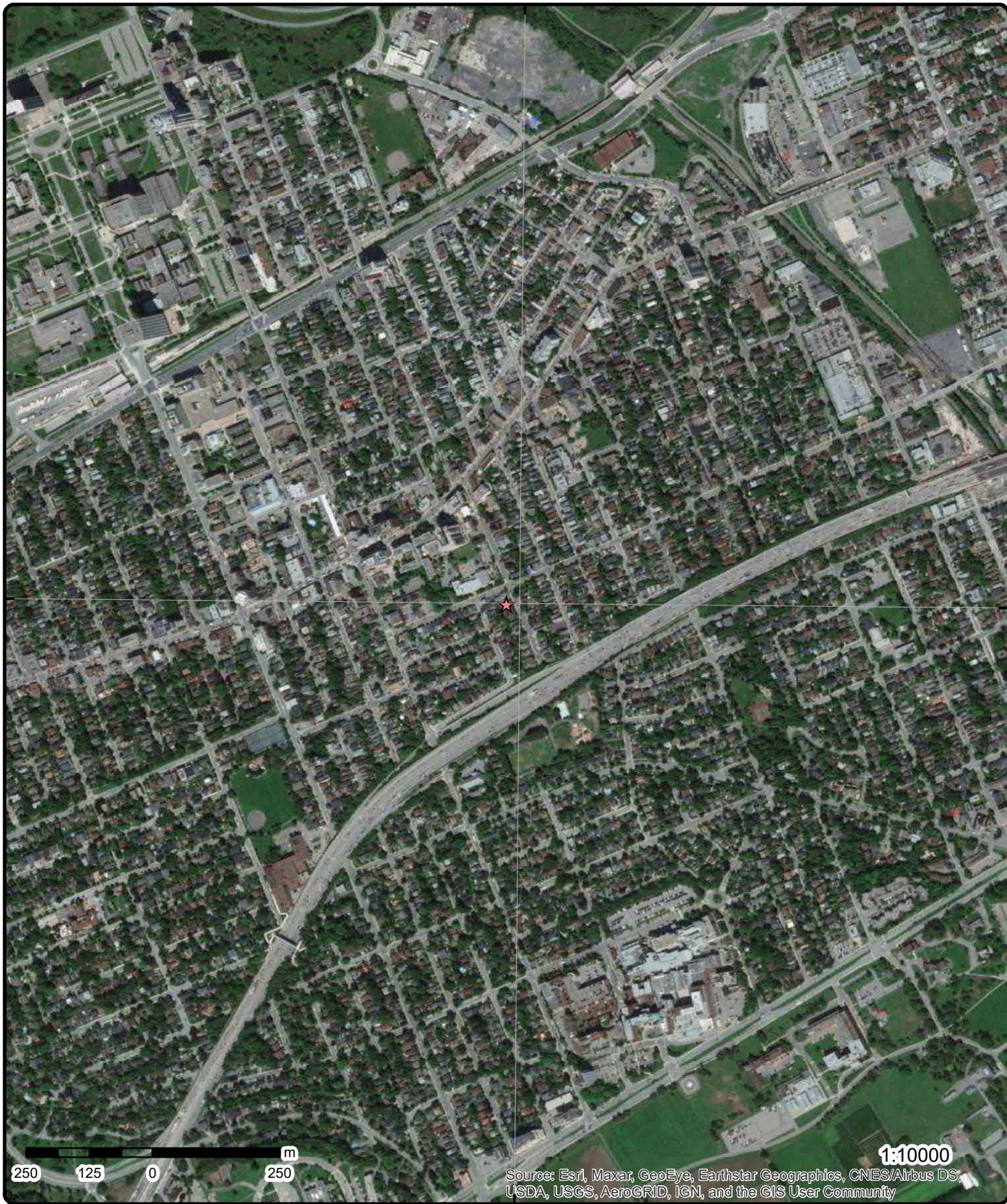


Project Property	Expressway	Industrial and Resource - Regions	National Park
Buffer Outline	Principal Highway	Main Line	Provincial or Territorial Park
Eris Sites with Higher Elevation	Secondary Highway	Sidetrack	Other Park
Eris Sites with Same Elevation	Major Road	Transit Line	Golf Course or Driving Range
Eris Sites with Lower Elevation	Local road	Abandoned Line	Park or Sports Field
Eris Sites with Unknown Elevation	Trail	Proposed Road	Other Recreation Area
	Proposed Road		
	Ferry Route/Ice Road		

75°43'30"W

45°24'N

45°24'N



Aerial Year: 2020

Order Number: 21061600326

Address: 78 Rosemount Avenue, Ottawa, ON



Source: ESRI World Imagery

© ERIS Information Limited Partnership

75°45'W

75°43'30"W

75°42'W

45°25'30"N

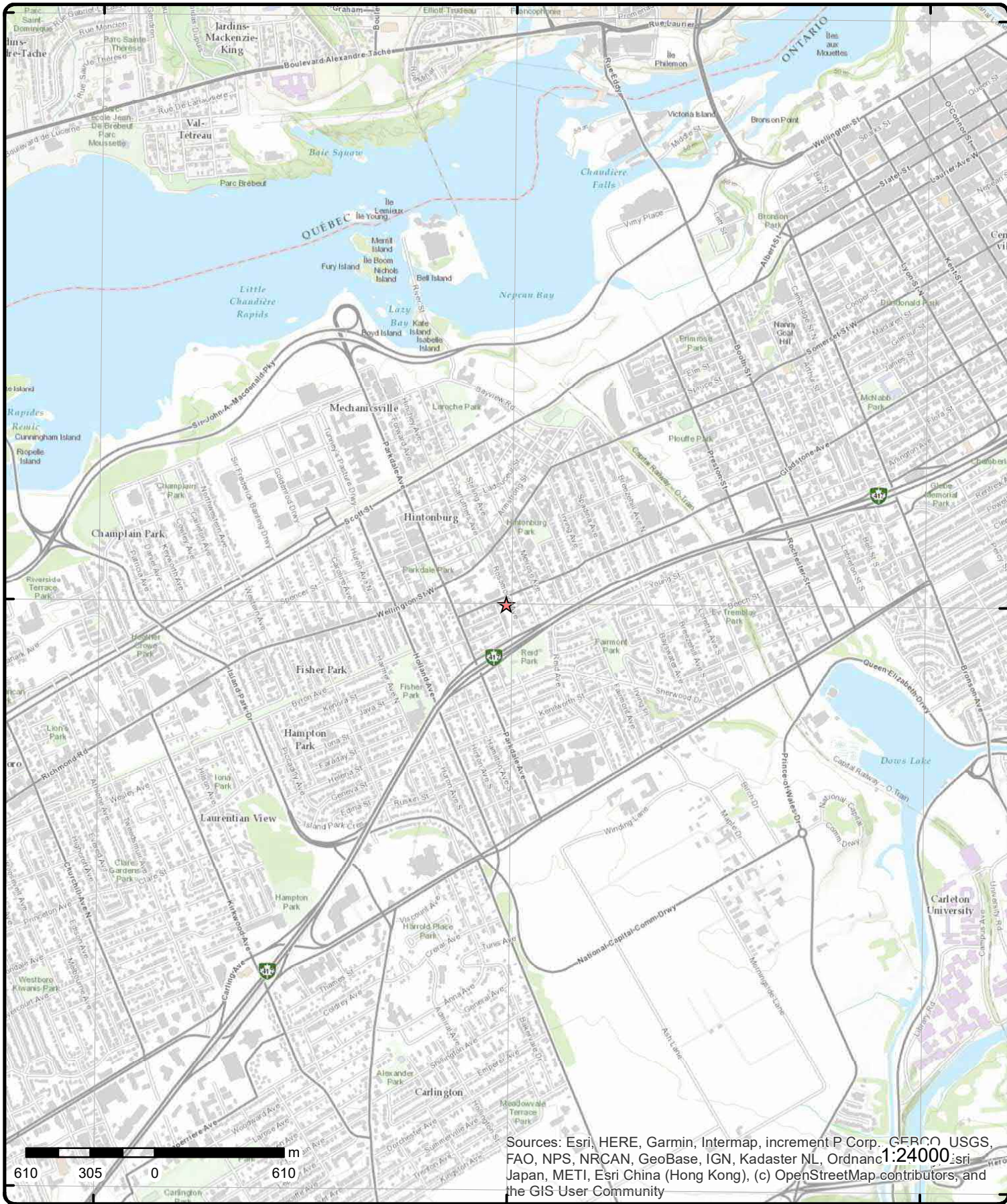
45°25'30"N

45°24'N

45°24'N

45°22'30"N

45°22'30"N



Sources: Esri, HERE, Garmin, Intermap, increment P Corp., GEBCO, USGS, FAO, NPS, NRCAN, GeoBase, IGN, Kadaster NL, Ordnance Survey, Esri Japan, METI, Esri China (Hong Kong), (c) OpenStreetMap contributors, and the GIS User Community

Topographic Map

Order Number: 21061600326

Address: 78 Rosemount Avenue, ON



Source: ESRI World Topographic Map

© ERIS Information Limited Partnership

Detail Report

Map Key	Number of Records	Direction/ Distance (m)	Elev/Diff (m)	Site	DB
<u>1</u>	1 of 1	SSE/19.2	67.8 / 0.92	84 ROSEMOUNT AVENUE Ottawa ON K1Y 1P6	EHS
Order No:	20040128004	Nearest Intersection:	Gladstone Ave		
Status:	C	Municipality:			
Report Type:	Custom Report	Client Prov/State:	ON		
Report Date:	2/5/04	Search Radius (km):	0.25		
Date Received:	1/28/04	X:	-75.725035		
Previous Site Name:		Y:	45.399813		
Lot/Building Size:					
Additional Info Ordered:					
<u>2</u>	1 of 1	WNW/23.1	66.9 / 0.00	1150 Gladstone Ave Ottawa ON	EHS
Order No:	20151006043	Nearest Intersection:			
Status:	C	Municipality:			
Report Type:	Custom Report	Client Prov/State:	ON		
Report Date:	09-OCT-15	Search Radius (km):	.25		
Date Received:	06-OCT-15	X:	-75.725548		
Previous Site Name:		Y:	45.400111		
Lot/Building Size:					
Additional Info Ordered:					
<u>3</u>	1 of 1	ESE/70.7	69.2 / 2.26	99 Rosemount Ave Ottawa ON	EHS
Order No:	20130123026	Nearest Intersection:			
Status:	C	Municipality:			
Report Type:	Custom Report	Client Prov/State:	ON		
Report Date:	01-FEB-13	Search Radius (km):	.25		
Date Received:	23-JAN-13	X:	-75.724519		
Previous Site Name:		Y:	45.39968		
Lot/Building Size:					
Additional Info Ordered:	Fire Insur. Maps and/or Site Plans				
<u>4</u>	1 of 1	ENE/79.8	68.0 / 1.04	84 SHERBROOKE STREET OTTAWA ON K1Y 1R9	HINC
External File Num:	FS INC 0901-00129				
Fuel Occurrence Type:	Leak				
Date of Occurrence:	1/8/2009				
Fuel Type Involved:	Fuel Oil				
Status Desc:	Completed - Causal Analysis(End)				
Job Type Desc:	Incident/Near-Miss Occurrence (FS)				
Oper. Type Involved:	Private Dwelling				
Service Interruptions:	No				
Property Damage:	No				
Fuel Life Cycle Stage:	Utilization				
Root Cause:	Root Cause: Equipment/Material/Component:Yes Procedures:Yes Maintenance:No Design:No Training:No No Management:Yes Human Factors:No				

Map Key	Number of Records	Direction/ Distance (m)	Elev/Diff (m)	Site	DB
Reported Details:					
Fuel Category:		Liquid Fuel			
Occurrence Type:		Incident			
Affiliation:		Industry Stakeholder (Licensee/Registration/Certificate Holder, Facility Owner, etc.)			
County Name:		Ottawa			
Approx. Quant. Rel:		25			
Nearby body of water:		No			
Enter Drainage Syst.:		No			
Approx. Quant. Unit:		Liters			
Environmental Impact:					

5	1 of 13	NW/89.0	65.9 / -1.01	Ottawa-Carleton District School Board 1149 Gladstone Ave. Ottawa ON K1Y 3H7	GEN
-------------------	---------	---------	--------------	---	-----

Generator No:	ON3168902	PO Box No:	
Status:		Country:	
Approval Years:	07,08	Choice of Contact:	
Contam. Facility:		Co Admin:	
MHSW Facility:		Phone No Admin:	
SIC Code:	611110		
SIC Description:	Elementary and Secondary Schools		

Detail(s)

Waste Class:	213
Waste Class Desc:	PETROLEUM DISTILLATES
Waste Class:	145
Waste Class Desc:	PAINT/PIGMENT/COATING RESIDUES
Waste Class:	148
Waste Class Desc:	INORGANIC LABORATORY CHEMICALS
Waste Class:	252
Waste Class Desc:	WASTE OILS & LUBRICANTS
Waste Class:	263
Waste Class Desc:	ORGANIC LABORATORY CHEMICALS
Waste Class:	331
Waste Class Desc:	WASTE COMPRESSED GASES

5	2 of 13	NW/89.0	65.9 / -1.01	Ottawa-Carleton District School Board 1149 Gladstone Ave. Ottawa ON K1Y 3H7	GEN
-------------------	---------	---------	--------------	---	-----

Generator No:	ON3168902	PO Box No:	
Status:		Country:	
Approval Years:	2009	Choice of Contact:	
Contam. Facility:		Co Admin:	
MHSW Facility:		Phone No Admin:	
SIC Code:	611110		
SIC Description:	Elementary and Secondary Schools		

Detail(s)

Waste Class:	145
Waste Class Desc:	PAINT/PIGMENT/COATING RESIDUES
Waste Class:	146
Waste Class Desc:	OTHER SPECIFIED INORGANICS

Map Key	Number of Records	Direction/ Distance (m)	Elev/Diff (m)	Site	DB
Waste Class:		148			
Waste Class Desc:		INORGANIC LABORATORY CHEMICALS			
Waste Class:		213			
Waste Class Desc:		PETROLEUM DISTILLATES			
Waste Class:		252			
Waste Class Desc:		WASTE OILS & LUBRICANTS			
Waste Class:		263			
Waste Class Desc:		ORGANIC LABORATORY CHEMICALS			
Waste Class:		331			
Waste Class Desc:		WASTE COMPRESSED GASES			

<u>5</u>	3 of 13	NW/89.0	65.9 / -1.01	Ottawa Carleton District School Board 1149 Gladstone Avenue Ottawa ON K1Y 3H7	SPL
Ref No:	4841-8X7FEP			Discharger Report:	
Site No:				Material Group:	
Incident Dt:	15-AUG-12			Health/Env Conseq:	
Year:				Client Type:	
Incident Cause:	Discharge or Emission to Air			Sector Type:	Other
Incident Event:				Agency Involved:	
Contaminant Code:	38			Nearest Watercourse:	
Contaminant Name:	FREON R-22 (CFC)			Site Address:	1149 Gladstone Avenue
Contaminant Limit 1:				Site District Office:	
Contam Limit Freq 1:				Site Postal Code:	
Contaminant UN No 1:				Site Region:	
Environment Impact:	Not Anticipated			Site Municipality:	Ottawa
Nature of Impact:				Site Lot:	
Receiving Medium:				Site Conc:	
Receiving Env:				Northing:	
MOE Response:	No Field Response			Easting:	
Dt MOE Arvl on Scn:				Site Geo Ref Accu:	
MOE Reported Dt:	15-AUG-12			Site Map Datum:	
Dt Document Closed:				SAC Action Class:	Air Spills - Gases and Vapours
Incident Reason:	Spill			Source Type:	
Site Name:	Connaught Public School<UNOFFICIAL>				
Site County/District:					
Site Geo Ref Meth:					
Incident Summary:	Connaught Public School: 171 R 22A to atmosphere				
Contaminant Qty:	171 lb				

<u>5</u>	4 of 13	NW/89.0	65.9 / -1.01	Ottawa-Carleton District School Board 1149 Gladstone Ave. Ottawa ON K1Y 3H7	GEN
Generator No:	ON3168902			PO Box No:	
Status:				Country:	
Approval Years:	2010			Choice of Contact:	
Contam. Facility:				Co Admin:	
MHSW Facility:				Phone No Admin:	
SIC Code:	611110				
SIC Description:	Elementary and Secondary Schools				
<u>Detail(s)</u>					
Waste Class:	146				
Waste Class Desc:	OTHER SPECIFIED INORGANICS				

Map Key	Number of Records	Direction/ Distance (m)	Elev/Diff (m)	Site	DB
Waste Class:		213			
Waste Class Desc:		PETROLEUM DISTILLATES			
Waste Class:		148			
Waste Class Desc:		INORGANIC LABORATORY CHEMICALS			
Waste Class:		252			
Waste Class Desc:		WASTE OILS & LUBRICANTS			
Waste Class:		263			
Waste Class Desc:		ORGANIC LABORATORY CHEMICALS			
Waste Class:		331			
Waste Class Desc:		WASTE COMPRESSED GASES			
Waste Class:		145			
Waste Class Desc:		PAINT/PIGMENT/COATING RESIDUES			

<u>5</u>	5 of 13	NW/89.0	65.9 / -1.01	Ottawa-Carleton District School Board 1149 Gladstone Ave. Ottawa ON K1Y 3H7	GEN
Generator No:	ON3168902			PO Box No:	
Status:				Country:	
Approval Years:	2011			Choice of Contact:	
Contam. Facility:				Co Admin:	
MHSW Facility:				Phone No Admin:	
SIC Code:	611110				
SIC Description:	Elementary and Secondary Schools				

Detail(s)

Waste Class:		213			
Waste Class Desc:		PETROLEUM DISTILLATES			
Waste Class:		148			
Waste Class Desc:		INORGANIC LABORATORY CHEMICALS			
Waste Class:		146			
Waste Class Desc:		OTHER SPECIFIED INORGANICS			
Waste Class:		331			
Waste Class Desc:		WASTE COMPRESSED GASES			
Waste Class:		263			
Waste Class Desc:		ORGANIC LABORATORY CHEMICALS			
Waste Class:		145			
Waste Class Desc:		PAINT/PIGMENT/COATING RESIDUES			
Waste Class:		252			
Waste Class Desc:		WASTE OILS & LUBRICANTS			

<u>5</u>	6 of 13	NW/89.0	65.9 / -1.01	Ottawa-Carleton District School Board 1149 Gladstone Ave. Ottawa ON K1Y 3H7	GEN
Generator No:	ON3168902			PO Box No:	
Status:				Country:	
Approval Years:	2012			Choice of Contact:	
Contam. Facility:				Co Admin:	
MHSW Facility:				Phone No Admin:	

Map Key	Number of Records	Direction/ Distance (m)	Elev/Diff (m)	Site	DB
SIC Code:	611110				
SIC Description:		Elementary and Secondary Schools			
<u>Detail(s)</u>					
Waste Class:		145			
Waste Class Desc:		PAINT/PIGMENT/COATING RESIDUES			
Waste Class:		146			
Waste Class Desc:		OTHER SPECIFIED INORGANICS			
Waste Class:		148			
Waste Class Desc:		INORGANIC LABORATORY CHEMICALS			
Waste Class:		252			
Waste Class Desc:		WASTE OILS & LUBRICANTS			
Waste Class:		263			
Waste Class Desc:		ORGANIC LABORATORY CHEMICALS			
Waste Class:		331			
Waste Class Desc:		WASTE COMPRESSED GASES			
Waste Class:		213			
Waste Class Desc:		PETROLEUM DISTILLATES			
5	7 of 13	NW/89.0	65.9 / -1.01	Ottawa-Carleton District School Board 1149 Gladstone Ave. Ottawa ON	GEN
Generator No:	ON3168902			PO Box No:	
Status:				Country:	
Approval Years:	2013			Choice of Contact:	
Contam. Facility:				Co Admin:	
MHSW Facility:				Phone No Admin:	
SIC Code:	611110				
SIC Description:		ELEMENTARY AND SECONDARY SCHOOLS			
<u>Detail(s)</u>					
Waste Class:		252			
Waste Class Desc:		WASTE OILS & LUBRICANTS			
Waste Class:		331			
Waste Class Desc:		WASTE COMPRESSED GASES			
Waste Class:		213			
Waste Class Desc:		PETROLEUM DISTILLATES			
Waste Class:		263			
Waste Class Desc:		ORGANIC LABORATORY CHEMICALS			
Waste Class:		145			
Waste Class Desc:		PAINT/PIGMENT/COATING RESIDUES			
Waste Class:		148			
Waste Class Desc:		INORGANIC LABORATORY CHEMICALS			
Waste Class:		146			
Waste Class Desc:		OTHER SPECIFIED INORGANICS			
5	8 of 13	NW/89.0	65.9 / -1.01	Ottawa-Carleton District School Board	GEN

Map Key	Number of Records	Direction/ Distance (m)	Elev/Diff (m)	Site	DB
---------	-------------------	----------------------------	------------------	------	----

1149 Gladstone Ave.
Ottawa ON K1Y 3H7

Generator No:	ON3168902	PO Box No:	
Status:		Country:	Canada
Approval Years:	2016	Choice of Contact:	CO_OFFICIAL
Contam. Facility:	No	Co Admin:	Greg Benson
MHSW Facility:	No	Phone No Admin:	613-596-8211 Ext.8549
SIC Code:	611110		
SIC Description:	ELEMENTARY AND SECONDARY SCHOOLS		

Detail(s)

Waste Class:	252
Waste Class Desc:	WASTE OILS & LUBRICANTS
Waste Class:	213
Waste Class Desc:	PETROLEUM DISTILLATES
Waste Class:	145
Waste Class Desc:	PAINT/PIGMENT/COATING RESIDUES
Waste Class:	331
Waste Class Desc:	WASTE COMPRESSED GASES
Waste Class:	146
Waste Class Desc:	OTHER SPECIFIED INORGANICS
Waste Class:	263
Waste Class Desc:	ORGANIC LABORATORY CHEMICALS
Waste Class:	148
Waste Class Desc:	INORGANIC LABORATORY CHEMICALS

<u>5</u>	9 of 13	NW/89.0	65.9 / -1.01	Ottawa-Carleton District School Board 1149 Gladstone Ave. Ottawa ON K1Y 3H7	GEN
----------	---------	---------	--------------	---	-----

Generator No:	ON3168902	PO Box No:	
Status:		Country:	Canada
Approval Years:	2015	Choice of Contact:	CO_OFFICIAL
Contam. Facility:	No	Co Admin:	Greg Benson
MHSW Facility:	No	Phone No Admin:	613-596-8211 Ext.8549
SIC Code:	611110		
SIC Description:	ELEMENTARY AND SECONDARY SCHOOLS		

Detail(s)

Waste Class:	213
Waste Class Desc:	PETROLEUM DISTILLATES
Waste Class:	146
Waste Class Desc:	OTHER SPECIFIED INORGANICS
Waste Class:	148
Waste Class Desc:	INORGANIC LABORATORY CHEMICALS
Waste Class:	145
Waste Class Desc:	PAINT/PIGMENT/COATING RESIDUES
Waste Class:	252
Waste Class Desc:	WASTE OILS & LUBRICANTS

Map Key	Number of Records	Direction/ Distance (m)	Elev/Diff (m)	Site	DB
Waste Class:		331			
Waste Class Desc:		WASTE COMPRESSED GASES			
Waste Class:		263			
Waste Class Desc:		ORGANIC LABORATORY CHEMICALS			

<u>5</u>	10 of 13	NW/89.0	65.9 / -1.01	Ottawa-Carleton District School Board 1149 Gladstone Ave. Ottawa ON K1Y 3H7	GEN
----------	----------	---------	--------------	---	-----

Generator No:	ON3168902	PO Box No:	
Status:		Country:	Canada
Approval Years:	2014	Choice of Contact:	CO_OFFICIAL
Contam. Facility:	No	Co Admin:	Greg Benson
MHSW Facility:	No	Phone No Admin:	613-596-8211 Ext.8549
SIC Code:	611110		
SIC Description:	ELEMENTARY AND SECONDARY SCHOOLS		

Detail(s)

Waste Class:	252
Waste Class Desc:	WASTE OILS & LUBRICANTS
Waste Class:	146
Waste Class Desc:	OTHER SPECIFIED INORGANICS
Waste Class:	263
Waste Class Desc:	ORGANIC LABORATORY CHEMICALS
Waste Class:	148
Waste Class Desc:	INORGANIC LABORATORY CHEMICALS
Waste Class:	213
Waste Class Desc:	PETROLEUM DISTILLATES
Waste Class:	331
Waste Class Desc:	WASTE COMPRESSED GASES
Waste Class:	145
Waste Class Desc:	PAINT/PIGMENT/COATING RESIDUES

<u>5</u>	11 of 13	NW/89.0	65.9 / -1.01	Ottawa-Carleton District School Board Health & Safety 1149 Gladstone Ave. Ottawa ON K1Y 3H7	GEN
----------	----------	---------	--------------	---	-----

Generator No:	ON3168902	PO Box No:	
Status:	Registered	Country:	Canada
Approval Years:	As of Dec 2018	Choice of Contact:	
Contam. Facility:		Co Admin:	
MHSW Facility:		Phone No Admin:	
SIC Code:			
SIC Description:			

Detail(s)

Waste Class:	145 I
Waste Class Desc:	Wastes from the use of pigments, coatings and paints
Waste Class:	146 T
Waste Class Desc:	Other specified inorganic sludges, slurries or solids
Waste Class:	148 C

Map Key	Number of Records	Direction/ Distance (m)	Elev/Diff (m)	Site	DB
Waste Class Desc:		Misc. wastes and inorganic chemicals			
Waste Class:		213 I			
Waste Class Desc:		Petroleum distillates			
Waste Class:		252 L			
Waste Class Desc:		Waste crankcase oils and lubricants			
Waste Class:		263 I			
Waste Class Desc:		Misc. waste organic chemicals			
Waste Class:		331 I			
Waste Class Desc:		Waste compressed gases including cylinders			

<u>5</u>	12 of 13	NW/89.0	65.9 / -1.01	Ottawa-Carleton District School Board Health & Safety 1149 Gladstone Ave. Ottawa ON K1Y 3H7	GEN
Generator No:	ON3168902	PO Box No:			
Status:	Registered	Country:	Canada		
Approval Years:	As of Jul 2020	Choice of Contact:			
Contam. Facility:		Co Admin:			
MHSW Facility:		Phone No Admin:			
SIC Code:					
SIC Description:					

Detail(s)

Waste Class:	331 I
Waste Class Desc:	Waste compressed gases including cylinders
Waste Class:	148 C
Waste Class Desc:	Misc. wastes and inorganic chemicals
Waste Class:	213 I
Waste Class Desc:	Petroleum distillates
Waste Class:	263 I
Waste Class Desc:	Misc. waste organic chemicals
Waste Class:	145 I
Waste Class Desc:	Wastes from the use of pigments, coatings and paints
Waste Class:	146 T
Waste Class Desc:	Other specified inorganic sludges, slurries or solids
Waste Class:	252 L
Waste Class Desc:	Waste crankcase oils and lubricants

<u>5</u>	13 of 13	NW/89.0	65.9 / -1.01	Ottawa-Carleton District School Board Health & Safety 1149 Gladstone Ave. Ottawa ON K1Y 3H7	GEN
Generator No:	ON3168902	PO Box No:			
Status:	Registered	Country:	Canada		
Approval Years:	As of Apr 2021	Choice of Contact:			
Contam. Facility:		Co Admin:			
MHSW Facility:		Phone No Admin:			
SIC Code:					
SIC Description:					

Map Key	Number of Records	Direction/ Distance (m)	Elev/Diff (m)	Site	DB
Detail(s)					
Waste Class:		146 T			
Waste Class Desc:		Other specified inorganic sludges, slurries or solids			
Waste Class:		331 I			
Waste Class Desc:		Waste compressed gases including cylinders			
Waste Class:		145 I			
Waste Class Desc:		Wastes from the use of pigments, coatings and paints			
Waste Class:		213 I			
Waste Class Desc:		Petroleum distillates			
Waste Class:		252 L			
Waste Class Desc:		Waste crankcase oils and lubricants			
Waste Class:		148 C			
Waste Class Desc:		Misc. wastes and inorganic chemicals			
Waste Class:		263 I			
Waste Class Desc:		Misc. waste organic chemicals			

<u>6</u>	1 of 2	WSW/94.5	65.9 / -1.05	1164 Gladstone Avenue, Ottawa ON	INC
Incident No:	919018			Any Health Impact:	No
Incident ID:	3076944			Any Enviro Impact:	Yes
Instance No:				Service Interrupted:	Yes
Status Code:	Causal Analysis Complete			Was Prop Damaged:	Yes
Attribute Category:	FS-Perform L1 Incident Insp			Reside App. Type:	
Context:				Commer App. Type:	
Date of Occurrence:	2012/10/13 00:00:00			Indus App. Type:	
Time of Occurrence:	13:17:00			Institut App. Type:	
Incident Created On:				Venting Type:	
Instance Creation Dt:				Vent Conn Mater:	
Instance Install Dt:				Vent Chimney Mater:	
Occur Insp Start Date:	2012/10/15 00:00:00			Pipeline Type:	
Approx Quant Rel:				Pipeline Involved:	
Tank Capacity:				Pipe Material:	
Fuels Occur Type:	Leak			Depth Ground Cover:	
Fuel Type Involved:	Fuel Oil			Regulator Location:	
Enforcement Policy:	NULL			Regulator Type:	
Prc Escalation Req:	NULL			Operation Pressure:	
Tank Material Type:				Liquid Prop Make:	
Tank Storage Type:				Liquid Prop Model:	
Tank Location Type:				Liquid Prop Serial No:	
Pump Flow Rate Cap:				Liquid Prop Notes:	
Task No:	4078023			Equipment Type:	
Notes:				Equipment Model:	
Drainage System:				Serial No:	
Sub Surface Contam.:				Cylinder Capacity:	
Aff Prop Use Water:				Cylinder Cap Units:	
Contam. Migrated:				Cylinder Mat Type:	
Contact Natural Env:				Near Body of Water:	
Incident Location:	1164 Gladstone Avenue, Ottawa - Leak				
Occurence Narrative:	Residential oil leak, oil leaking from oil filter				
Operation Type Involved:	Private Dwelling				
Item:					
Item Description:					
Device Installed Location:					

Map Key	Number of Records	Direction/ Distance (m)	Elev/Diff (m)	Site	DB
6	2 of 2	WSW/94.5	65.9 / -1.05	Redacted S 21(1)(f) of FIPPA 1164 Gladstone Avenue Ottawa ON	SPL
Ref No:	0834-8Z2NXQ			Discharger Report:	
Site No:				Material Group:	
Incident Dt:	13-OCT-12			Health/Env Conseq:	
Year:				Client Type:	
Incident Cause:	Leak/Break			Sector Type:	Tank - Indoors
Incident Event:				Agency Involved:	
Contaminant Code:	13			Nearest Watercourse:	
Contaminant Name:	FURNACE OIL			Site Address:	1164 Gladstone Avenue
Contaminant Limit 1:				Site District Office:	
Contam Limit Freq 1:				Site Postal Code:	
Contaminant UN No 1:				Site Region:	
Environment Impact:	Not Anticipated			Site Municipality:	Ottawa
Nature of Impact:	Other Impact(s); Soil Contamination			Site Lot:	
Receiving Medium:				Site Conc:	
Receiving Env:				Northing:	
MOE Response:	No Field Response			Easting:	
Dt MOE Arvl on Scn:				Site Geo Ref Accu:	
MOE Reported Dt:	13-OCT-12			Site Map Datum:	
Dt Document Closed:				SAC Action Class:	TSSA - Fuel Safety Branch - Hydrocarbon Fuel Release/Spill
Incident Reason:	Equipment Failure			Source Type:	
Site Name:	Private Residence<UNOFFICIAL>				
Site County/District:					
Site Geo Ref Meth:					
Incident Summary:	TSSA FSB- furnace oil tank leaked onto basement floor.				
Contaminant Qty:	0 L				
7	1 of 1	SSE/124.9	68.9 / 1.95	The Regional Municipality of Ottawa-Carleton Carruthers Ave., Hinchey Ave. & Lyndale Ave. Ottawa ON K2P 2L7	ECA
Approval No:	6262-4KNPVR			MOE District:	Ottawa
Approval Date:	2000-05-31			City:	
Status:	Approved			Longitude:	-75.7249
Record Type:	ECA			Latitude:	45.398900000000005
Link Source:	IDS			Geometry X:	
SWP Area Name:	Rideau Valley			Geometry Y:	
Approval Type:	ECA-Municipal and Private Water Works				
Project Type:	Municipal and Private Water Works				
Business Name:	The Regional Municipality of Ottawa-Carleton				
Address:	Carruthers Ave., Hinchey Ave. & Lyndale Ave.				
Full Address:					
Full PDF Link:					
8	1 of 1	S/157.6	68.9 / 2.00	OTTAWA CITY - PARKDALE AVE. WESTMOUNT AVE./BEVERLY ST. OTTAWA CITY ON	CA
Certificate #:	7-0288-92-				
Application Year:	92				
Issue Date:	4/9/1992				
Approval Type:	Municipal water				
Status:	Approved				
Application Type:					
Client Name:					
Client Address:					
Client City:					
Client Postal Code:					

Map Key	Number of Records	Direction/ Distance (m)	Elev/Diff (m)	Site	DB
Project Description:					
Contaminants:					
Emission Control:					

<u>9</u>	1 of 1	SSW/163.8	67.9 / 1.02	19 WESTMOUNT AVENUE Ottawa ON	WWIS
Well ID:		7177719	Data Entry Status:		
Construction Date:			Data Src:		
Primary Water Use:		Monitoring and Test Hole	Date Received: 3/9/2012		
Sec. Water Use:		0	Selected Flag: True		
Final Well Status:		0	Abandonment Rec:		
Water Type:			Contractor: 7241		
Casing Material:			Form Version: 7		
Audit No:		Z129466	Owner:		
Tag:		A126529	Street Name: 19 WESTMOUNT AVENUE		
Construction Method:			County: OTTAWA		
Elevation (m):			Municipality: NEPEAN TOWNSHIP		
Elevation Reliability:			Site Info:		
Depth to Bedrock:			Lot:		
Well Depth:			Concession:		
Overburden/Bedrock:			Concession Name:		
Pump Rate:			Easting NAD83:		
Static Water Level:			Northing NAD83:		
Flowing (Y/N):			Zone:		
Flow Rate:			UTM Reliability:		
Clear/Cloudy:					

PDF URL (Map): https://d2khazk8e83rdv.cloudfront.net/moe_mapping/downloads/2Water/Wells_pdfs/717\7177719.pdf

Additional Detail(s) (Map)

Well Completed Date: 2012/02/13
Year Completed: 2012
Depth (m): 3.66
Latitude: 45.3985588459141
Longitude: -75.7258364356901
Path: 717\7177719.pdf

Bore Hole Information

Bore Hole ID:	1003699142	Elevation:	66.706581
DP2BR:		Elevrc:	
Spatial Status:		Zone:	18
Code OB:		East83:	443191.00
Code OB Desc:		North83:	5027483.00
Open Hole:		Org CS:	UTM83
Cluster Kind:		UTMRC:	4
Date Completed:	13-Feb-2012 00:00:00	UTMRC Desc:	margin of error : 30 m - 100 m
Remarks:		Location Method:	wwr
Elevrc Desc:			
Location Source Date:			
Improvement Location Source:			
Improvement Location Method:			
Source Revision Comment:			
Supplier Comment:			

Overburden and Bedrock Materials Interval

Formation ID: 1004177743

Map Key	Number of Records	Direction/ Distance (m)	Elev/Diff (m)	Site	DB
Layer:		1			
Color:		6			
General Color:		BROWN			
Mat1:		28			
Most Common Material:		SAND			
Mat2:		06			
Mat2 Desc:		SILT			
Mat3:		85			
Mat3 Desc:		SOFT			
Formation Top Depth:		0.0			
Formation End Depth:		1.5			
Formation End Depth UOM:		m			
<u>Overburden and Bedrock</u>					
<u>Materials Interval</u>					
Formation ID:		1004177744			
Layer:		2			
Color:					
General Color:					
Mat1:		06			
Most Common Material:		SILT			
Mat2:		11			
Mat2 Desc:		GRAVEL			
Mat3:		73			
Mat3 Desc:		HARD			
Formation Top Depth:		1.5			
Formation End Depth:		3.6600000858306885			
Formation End Depth UOM:		m			
<u>Annular Space/Abandonment</u>					
<u>Sealing Record</u>					
Plug ID:		1004177753			
Layer:		2			
Plug From:		1.22000002861023			
Plug To:		3.66000008583069			
Plug Depth UOM:		m			
<u>Annular Space/Abandonment</u>					
<u>Sealing Record</u>					
Plug ID:		1004177752			
Layer:		1			
Plug From:		0			
Plug To:		1.22000002861023			
Plug Depth UOM:		m			
<u>Method of Construction & Well</u>					
<u>Use</u>					
Method Construction ID:		1004177751			
Method Construction Code:		B			
Method Construction:		Other Method			
Other Method Construction:		DP			
<u>Pipe Information</u>					
Pipe ID:		1004177742			
Casing No:		0			
Comment:					
Alt Name:					

Map Key	Number of Records	Direction/ Distance (m)	Elev/Diff (m)	Site	DB
<u>Construction Record - Casing</u>					
Casing ID:		1004177747			
Layer:		1			
Material:		5			
Open Hole or Material:		PLASTIC			
Depth From:		0			
Depth To:		1.25			
Casing Diameter:		3.45000004768372			
Casing Diameter UOM:		cm			
Casing Depth UOM:		m			
<u>Construction Record - Screen</u>					
Screen ID:		1004177748			
Layer:		1			
Slot:		10			
Screen Top Depth:		1.25			
Screen End Depth:		3.66000008583069			
Screen Material:		5			
Screen Depth UOM:		m			
Screen Diameter UOM:		cm			
Screen Diameter:		4.21000003814697			
<u>Water Details</u>					
Water ID:		1004177746			
Layer:					
Kind Code:					
Kind:					
Water Found Depth:					
Water Found Depth UOM:		m			
<u>Hole Diameter</u>					
Hole ID:		1004177745			
Diameter:		5.710000038146973			
Depth From:		0.0			
Depth To:		3.6600000858306885			
Hole Depth UOM:		m			
Hole Diameter UOM:		cm			

10	1 of 1	WNW/164.2	64.9 / -2.05	ON	BORE
Borehole ID:	613093			Inclin FLG:	No
OGF ID:	215514397			SP Status:	Initial Entry
Status:				Surv Elev:	No
Type:	Borehole			Piezometer:	No
Use:				Primary Name:	
Completion Date:	JAN-1967			Municipality:	
Static Water Level:				Lot:	
Primary Water Use:				Township:	
Sec. Water Use:				Latitude DD:	45.400703
Total Depth m:	7.5			Longitude DD:	-75.727146
Depth Ref:	Ground Surface			UTM Zone:	18
Depth Elev:				Easting:	443091
Drill Method:				Northing:	5027722
Orig Ground Elev m:	68.7			Location Accuracy:	
Elev Reliabil Note:				Accuracy:	Not Applicable
DEM Ground Elev m:	66.4				

Map Key	Number of Records	Direction/ Distance (m)	Elev/Diff (m)	Site	DB
---------	-------------------	----------------------------	------------------	------	----

Concession:
Location D:
Survey D:
Comments:

Borehole Geology Stratum

Geology Stratum ID:	218393679	Mat Consistency:	
Top Depth:	4.4	Material Moisture:	
Bottom Depth:	5.9	Material Texture:	
Material Color:		Non Geo Mat Type:	
Material 1:	Bedrock	Geologic Formation:	
Material 2:		Geologic Group:	
Material 3:		Geologic Period:	
Material 4:		Depositional Gen:	
Gsc Material Description:			
Stratum Description:	BEDROCK.		
Geology Stratum ID:	218393677	Mat Consistency:	Loose
Top Depth:	0	Material Moisture:	
Bottom Depth:	.2	Material Texture:	
Material Color:		Non Geo Mat Type:	
Material 1:	Silt	Geologic Formation:	
Material 2:		Geologic Group:	
Material 3:		Geologic Period:	
Material 4:		Depositional Gen:	
Gsc Material Description:			
Stratum Description:	SILT. LOOSE.		
Geology Stratum ID:	218393678	Mat Consistency:	Dense
Top Depth:	.2	Material Moisture:	
Bottom Depth:	4.4	Material Texture:	
Material Color:		Non Geo Mat Type:	
Material 1:	Till	Geologic Formation:	
Material 2:	Silt	Geologic Group:	
Material 3:	Boulders	Geologic Period:	
Material 4:		Depositional Gen:	
Gsc Material Description:			
Stratum Description:	TILL. DENSE.		
Geology Stratum ID:	218393680	Mat Consistency:	Dense
Top Depth:	5.9	Material Moisture:	
Bottom Depth:	7.5	Material Texture:	
Material Color:		Non Geo Mat Type:	
Material 1:	Bedrock	Geologic Formation:	
Material 2:		Geologic Group:	
Material 3:		Geologic Period:	
Material 4:		Depositional Gen:	
Gsc Material Description:			
Stratum Description:	BEDROCK. 00000 010 00005 008 00005022SAND. DENSE. SAND. DENSE TO VERY DENSE. SAND.		

Source

Source Type:	Data Survey	Source Appl:	Spatial/Tabular
Source Orig:	Geological Survey of Canada	Source Iden:	1
Source Date:	1956-1972	Scale or Res:	Varies
Confidence:	H	Horizontal:	NAD27
Observatio:		Verticalda:	Mean Average Sea Level
Source Name:	Urban Geology Automated Information System (UGAIS)		
Source Details:	File: OTTAWA2.txt RecordID: 056010 NTS_Sheet: 31G05G		
Confiden 1:	Logged by professional. Exact and complete description of material and properties.		

Source List

Map Key	Number of Records	Direction/ Distance (m)	Elev/Diff (m)	Site	DB
Source Identifier: Source Type: Source Date: Scale or Resolution: Source Name: Source Originators:	1 Data Survey 1956-1972 Varies			Horizontal Datum: Vertical Datum: Projection Name:	NAD27 Mean Average Sea Level Universal Transverse Mercator
		Urban Geology Automated Information System (UGAIS)		Geological Survey of Canada	

[11](#) 1 of 1 **SSW/168.4** **67.9 / 1.02** **19 WESTMOUNT AVENUE**
Ottawa ON **WWIS**

Well ID:	7177717	Data Entry Status:	
Construction Date:		Data Src:	
Primary Water Use:	Monitoring and Test Hole	Date Received:	3/9/2012
Sec. Water Use:	0	Selected Flag:	True
Final Well Status:	Monitoring and Test Hole	Abandonment Rec:	
Water Type:		Contractor:	7241
Casing Material:		Form Version:	7
Audit No:	Z145236	Owner:	
Tag:	A126527	Street Name:	19 WESTMOUNT AVENUE
Construction Method:		County:	OTTAWA
Elevation (m):		Municipality:	NEPEAN TOWNSHIP
Elevation Reliability:		Site Info:	
Depth to Bedrock:		Lot:	
Well Depth:		Concession:	
Overburden/Bedrock:		Concession Name:	
Pump Rate:		Easting NAD83:	
Static Water Level:		Northing NAD83:	
Flowing (Y/N):		Zone:	
Flow Rate:		UTM Reliability:	
Clear/Cloudy:			

PDF URL (Map): https://d2khazk8e83rdv.cloudfront.net/moe_mapping/downloads/2Water/Wells_pdfs/717\7177717.pdf

Additional Detail(s) (Map)

Well Completed Date: 2012/02/13
Year Completed: 2012
Depth (m): 3.66
Latitude: 45.3985226000511
Longitude: -75.7258743019622
Path: 717\7177717.pdf

Bore Hole Information

Bore Hole ID:	1003699139	Elevation:	66.785690
DP2BR:		Elevrc:	
Spatial Status:		Zone:	18
Code OB:		East83:	443188.00
Code OB Desc:		North83:	5027479.00
Open Hole:		Org CS:	UTM83
Cluster Kind:		UTMRC:	4
Date Completed:	13-Feb-2012 00:00:00	UTMRC Desc:	margin of error : 30 m - 100 m
Remarks:		Location Method:	wwr
Elevrc Desc:			
Location Source Date:			
Improvement Location Source:			
Improvement Location Method:			
Source Revision Comment:			
Supplier Comment:			

Overburden and Bedrock

Map Key	Number of Records	Direction/ Distance (m)	Elev/Diff (m)	Site	DB
<u>Materials Interval</u>					
Formation ID:		1004177716			
Layer:		1			
Color:		6			
General Color:		BROWN			
Mat1:		28			
Most Common Material:		SAND			
Mat2:		06			
Mat2 Desc:		SILT			
Mat3:		85			
Mat3 Desc:		SOFT			
Formation Top Depth:		0.0			
Formation End Depth:		1.5			
Formation End Depth UOM:		m			
<u>Overburden and Bedrock</u>					
<u>Materials Interval</u>					
Formation ID:		1004177717			
Layer:		2			
Color:		2			
General Color:		GREY			
Mat1:		06			
Most Common Material:		SILT			
Mat2:		11			
Mat2 Desc:		GRAVEL			
Mat3:		73			
Mat3 Desc:		HARD			
Formation Top Depth:		1.5			
Formation End Depth:		3.6600000858306885			
Formation End Depth UOM:		m			
<u>Annular Space/Abandonment</u>					
<u>Sealing Record</u>					
Plug ID:		1004177725			
Layer:		1			
Plug From:		0			
Plug To:		1.22000002861023			
Plug Depth UOM:		m			
<u>Annular Space/Abandonment</u>					
<u>Sealing Record</u>					
Plug ID:		1004177726			
Layer:		2			
Plug From:		1.22000002861023			
Plug To:		3.66000008583069			
Plug Depth UOM:		m			
<u>Method of Construction & Well</u>					
<u>Use</u>					
Method Construction ID:		1004177724			
Method Construction Code:		B			
Method Construction:		Other Method			
Other Method Construction:		D.P.			
<u>Pipe Information</u>					
Pipe ID:		1004177715			

Map Key	Number of Records	Direction/ Distance (m)	Elev/Diff (m)	Site	DB
Casing No: Comment: Alt Name:	0				
<u>Construction Record - Casing</u>					
Casing ID:	1004177720				
Layer:	1				
Material:	5				
Open Hole or Material:	PLASTIC				
Depth From:	0				
Depth To:	1.25				
Casing Diameter:	3.45000004768372				
Casing Diameter UOM:	cm				
Casing Depth UOM:	m				
<u>Construction Record - Screen</u>					
Screen ID:	1004177721				
Layer:	1				
Slot:	10				
Screen Top Depth:	1.25				
Screen End Depth:	3.66000008583069				
Screen Material:	5				
Screen Depth UOM:	m				
Screen Diameter UOM:	cm				
Screen Diameter:	4.21000003814697				
<u>Water Details</u>					
Water ID:	1004177719				
Layer:					
Kind Code:					
Kind:					
Water Found Depth:					
Water Found Depth UOM:	m				
<u>Hole Diameter</u>					
Hole ID:	1004177718				
Diameter:	5.710000038146973				
Depth From:	0.0				
Depth To:	3.6600000858306885				
Hole Depth UOM:	m				
Hole Diameter UOM:	cm				
12	1 of 4	NNW/169.4	64.9 / -2.05	INGENIUS ENGINEERING GROUP 30 ROSEMOUNT AVE SUITE 200 OTTAWA ON K1Y 1P4	SCT
Established:	0000				
Plant Size (ft²):	0				
Employment:	0				
--Details--					
Description:	Manufacturing and Reproducing Magnetic and Optical Media				
SIC/NAICS Code:	334610				

Map Key	Number of Records	Direction/ Distance (m)	Elev/Diff (m)	Site	DB
12	2 of 4	NNW/169.4	64.9 / -2.05	Somerset West Community Health Centre 30 Rosemount Avenue, Ottawa ON K1Y1P4	GEN
Generator No:	ON8518202			PO Box No:	
Status:				Country:	Canada
Approval Years:	2016			Choice of Contact:	CO_ADMIN
Contam. Facility:	No			Co Admin:	Cheryl Saunders
MHSW Facility:	No			Phone No Admin:	613-238-1220 Ext.2305
SIC Code:	621494				
SIC Description:	621494				
<u>Detail(s)</u>					
Waste Class:		261			
Waste Class Desc:		PHARMACEUTICALS			
Waste Class:		312			
Waste Class Desc:		PATHOLOGICAL WASTES			
12	3 of 4	NNW/169.4	64.9 / -2.05	Somerset West Community Health Centre 30 Rosemount Avenue, Ottawa ON K1Y1P4	GEN
Generator No:	ON8518202			PO Box No:	
Status:				Country:	Canada
Approval Years:	2015			Choice of Contact:	CO_ADMIN
Contam. Facility:	No			Co Admin:	Sigrid Overhoff
MHSW Facility:	No			Phone No Admin:	613-238-1220 Ext.2305
SIC Code:	621494				
SIC Description:	621494				
<u>Detail(s)</u>					
Waste Class:		312			
Waste Class Desc:		PATHOLOGICAL WASTES			
Waste Class:		261			
Waste Class Desc:		PHARMACEUTICALS			
12	4 of 4	NNW/169.4	64.9 / -2.05	Somerset West Community Health Centre Primary health 30 Rosemount Avenue, Ottawa ON K1Y1P4	GEN
Generator No:	ON8518202			PO Box No:	
Status:	Registered			Country:	Canada
Approval Years:	As of Dec 2018			Choice of Contact:	
Contam. Facility:				Co Admin:	
MHSW Facility:				Phone No Admin:	
SIC Code:					
SIC Description:					
<u>Detail(s)</u>					
Waste Class:		261 A			
Waste Class Desc:		Pharmaceuticals			
Waste Class:		312 P			
Waste Class Desc:		Pathological wastes			

Map Key	Number of Records	Direction/ Distance (m)	Elev/Diff (m)	Site	DB
13	1 of 2	NNW/169.6	64.9 / -2.05	Somerset West Community Health Centre Primary health 30 Rosemount Avenue, Ottawa ON K1Y1P4	GEN
Generator No:	ON8518202			PO Box No:	
Status:	Registered			Country:	Canada
Approval Years:	As of Jul 2020			Choice of Contact:	
Contam. Facility:				Co Admin:	
MHSW Facility:				Phone No Admin:	
SIC Code:					
SIC Description:					
<u>Detail(s)</u>					
Waste Class:	261 A				
Waste Class Desc:	Pharmaceuticals				
Waste Class:	312 P				
Waste Class Desc:	Pathological wastes				
13	2 of 2	NNW/169.6	64.9 / -2.05	Somerset West Community Health Centre Primary health 30 Rosemount Avenue, Ottawa ON K1Y1P4	GEN
Generator No:	ON8518202			PO Box No:	
Status:	Registered			Country:	Canada
Approval Years:	As of Apr 2021			Choice of Contact:	
Contam. Facility:				Co Admin:	
MHSW Facility:				Phone No Admin:	
SIC Code:					
SIC Description:					
<u>Detail(s)</u>					
Waste Class:	261 A				
Waste Class Desc:	Pharmaceuticals				
Waste Class:	312 P				
Waste Class Desc:	Pathological wastes				
14	1 of 1	SSW/170.8	67.8 / 0.92	19 WESTMOUNT OTTAWA ON	WWIS
Well ID:	7192663			Data Entry Status:	
Construction Date:				Data Src:	
Primary Water Use:				Date Received:	12/5/2012
Sec. Water Use:				Selected Flag:	True
Final Well Status:	Abandoned-Other			Abandonment Rec:	Yes
Water Type:				Contractor:	7241
Casing Material:				Form Version:	7
Audit No:	Z154375			Owner:	
Tag:	A126527			Street Name:	19 WESTMOUNT
Construction Method:				County:	OTTAWA
Elevation (m):				Municipality:	NEPEAN TOWNSHIP
Elevation Reliability:				Site Info:	
Depth to Bedrock:				Lot:	
Well Depth:				Concession:	
Overburden/Bedrock:				Concession Name:	
Pump Rate:				Easting NAD83:	
Static Water Level:				Northing NAD83:	
Flowing (Y/N):				Zone:	

Map Key	Number of Records	Direction/ Distance (m)	Elev/Diff (m)	Site	DB
Flow Rate:				UTM Reliability:	
Clear/Cloudy:					
PDF URL (Map):					
<u>Additional Detail(s) (Map)</u>					
Well Completed Date:		2012/11/12			
Year Completed:		2012			
Depth (m):					
Latitude:		45.39848708489			
Longitude:		-75.7257971865388			
Path:					
<u>Bore Hole Information</u>					
Bore Hole ID:		1004214117		Elevation: 66.970252	
DP2BR:				Elevrc:	
Spatial Status:				Zone: 18	
Code OB:				East83: 443194.00	
Code OB Desc:				North83: 5027475.00	
Open Hole:				Org CS: UTM83	
Cluster Kind:				UTMRC: 4	
Date Completed:		12-Nov-2012 00:00:00		UTMRC Desc: margin of error : 30 m - 100 m	
Remarks:				Location Method: wwr	
Elevrc Desc:					
Location Source Date:					
Improvement Location Source:					
Improvement Location Method:					
Source Revision Comment:					
Supplier Comment:					
<u>Annular Space/Abandonment Sealing Record</u>					
Plug ID:		1004544592			
Layer:		1			
Plug From:		0			
Plug To:		0.310000002384186			
Plug Depth UOM:		m			
<u>Annular Space/Abandonment Sealing Record</u>					
Plug ID:		1004544593			
Layer:		2			
Plug From:		0.310000002384186			
Plug To:		3.68000000667572			
Plug Depth UOM:		m			
<u>Method of Construction & Well Use</u>					
Method Construction ID:		1004544591			
Method Construction Code:					
Method Construction:					
Other Method Construction:					
<u>Pipe Information</u>					
Pipe ID:		1004544585			

Map Key	Number of Records	Direction/ Distance (m)	Elev/Diff (m)	Site	DB
Casing No:		0			
Comment:					
Alt Name:					
<u>Construction Record - Casing</u>					
Casing ID:		1004544589			
Layer:		1			
Material:		5			
Open Hole or Material:		PLASTIC			
Depth From:					
Depth To:					
Casing Diameter:		3.45000004768372			
Casing Diameter UOM:		cm			
Casing Depth UOM:		m			
<u>Construction Record - Screen</u>					
Screen ID:		1004544590			
Layer:		1			
Slot:		10			
Screen Top Depth:					
Screen End Depth:		3.6800000667572			
Screen Material:		5			
Screen Depth UOM:		m			
Screen Diameter UOM:		cm			
Screen Diameter:		4.21000003814697			
<u>Water Details</u>					
Water ID:		1004544588			
Layer:					
Kind Code:					
Kind:					
Water Found Depth:					
Water Found Depth UOM:		m			
<u>Hole Diameter</u>					
Hole ID:		1004544587			
Diameter:		4.210000038146973			
Depth From:		0.0			
Depth To:		3.680000066757202			
Hole Depth UOM:		m			
Hole Diameter UOM:		cm			

15	1 of 1	S/170.9	67.8 / 0.92	19 WESTMOUNT ST ON	WWIS
Well ID:		7192665		Data Entry Status:	
Construction Date:				Data Src:	
Primary Water Use:				Date Received: 12/4/2012	
Sec. Water Use:				Selected Flag: True	
Final Well Status:		Abandoned-Other		Abandonment Rec:	
Water Type:				Contractor: 7241	
Casing Material:				Form Version: 7	
Audit No:		Z154377		Owner:	
Tag:		A126528		Street Name: 19 WESTMOUNT ST	
Construction Method:				County: OTTAWA	
Elevation (m):				Municipality: OTTAWA CITY	
Elevation Reliability:				Site Info:	
Depth to Bedrock:				Lot:	

Map Key	Number of Records	Direction/ Distance (m)	Elev/Diff (m)	Site	DB
Well Depth:				Concession:	
Overburden/Bedrock:				Concession Name:	
Pump Rate:				Easting NAD83:	
Static Water Level:				Northing NAD83:	
Flowing (Y/N):				Zone:	
Flow Rate:				UTM Reliability:	
Clear/Cloudy:					

PDF URL (Map):

Additional Detail(s) (Map)

Well Completed Date: 2012/11/12
Year Completed: 2012
Depth (m): 3.1
Latitude: 45.3984613007699
Longitude: -75.7256052048349
Path:

Bore Hole Information

Bore Hole ID:	1004214123	Elevation:	67.167366
DP2BR:		Elevrc:	
Spatial Status:		Zone:	18
Code OB:		East83:	443209.00
Code OB Desc:		North83:	5027472.00
Open Hole:		Org CS:	UTM83
Cluster Kind:		UTMRC:	4
Date Completed:	12-Nov-2012 00:00:00	UTMRC Desc:	margin of error : 30 m - 100 m
Remarks:		Location Method:	wwr
Elevrc Desc:			
Location Source Date:			
Improvement Location Source:			
Improvement Location Method:			
Source Revision Comment:			
Supplier Comment:			

Overburden and Bedrock

Materials Interval

Formation ID: 1004524777
Layer: 1
Color:
General Color:
Mat1:
Most Common Material:
Mat2:
Mat2 Desc:
Mat3: 02
Mat3 Desc: TOPSOIL
Formation Top Depth: 0.0
Formation End Depth: 0.3100000023841858
Formation End Depth UOM: m

Overburden and Bedrock

Materials Interval

Formation ID: 1004524778
Layer: 2
Color:
General Color:
Mat1:

Map Key	Number of Records	Direction/ Distance (m)	Elev/Diff (m)	Site	DB
Most Common Material:					
Mat2:					
Mat2 Desc:					
Mat3:					
Mat3 Desc:					
Formation Top Depth:		0.3100000023841858			
Formation End Depth:		3.0999999046325684			
Formation End Depth UOM:		m			
<u>Method of Construction & Well Use</u>					
Method Construction ID:		1004524783			
Method Construction Code:					
Method Construction:					
Other Method Construction:					
<u>Pipe Information</u>					
Pipe ID:		1004524776			
Casing No:		0			
Comment:					
Alt Name:					
<u>Construction Record - Casing</u>					
Casing ID:		1004524781			
Layer:		1			
Material:		5			
Open Hole or Material:		PLASTIC			
Depth From:					
Depth To:					
Casing Diameter:		3.45000004768372			
Casing Diameter UOM:		cm			
Casing Depth UOM:		m			
<u>Construction Record - Screen</u>					
Screen ID:		1004524782			
Layer:		1			
Slot:		10			
Screen Top Depth:					
Screen End Depth:		3.09999990463257			
Screen Material:		5			
Screen Depth UOM:		m			
Screen Diameter UOM:		cm			
Screen Diameter:		4.21000003814697			
<u>Water Details</u>					
Water ID:		1004524780			
Layer:					
Kind Code:					
Kind:					
Water Found Depth:					
Water Found Depth UOM:		m			
<u>Hole Diameter</u>					
Hole ID:		1004524779			
Diameter:		4.210000038146973			

Map Key	Number of Records	Direction/ Distance (m)	Elev/Diff (m)	Site	DB
Depth From:		0.0			
Depth To:		3.0999999046325684			
Hole Depth UOM:		m			
Hole Diameter UOM:		cm			

[16](#) 1 of 1 SSW/171.3 67.8 / 0.92 19 WESTMOUNT ST OTTAWA ON [WWIS](#)

Well ID:	7192821	Data Entry Status:	
Construction Date:		Data Src:	
Primary Water Use:		Date Received:	12/4/2012
Sec. Water Use:		Selected Flag:	True
Final Well Status:	Abandoned-Other	Abandonment Rec:	Yes
Water Type:		Contractor:	7241
Casing Material:		Form Version:	7
Audit No:	Z154373	Owner:	
Tag:		Street Name:	19 WESTMOUNT ST
Construction Method:		County:	OTTAWA
Elevation (m):		Municipality:	NEPEAN TOWNSHIP
Elevation Reliability:		Site Info:	
Depth to Bedrock:		Lot:	
Well Depth:		Concession:	
Overburden/Bedrock:		Concession Name:	
Pump Rate:		Easting NAD83:	
Static Water Level:		Northing NAD83:	
Flowing (Y/N):		Zone:	
Flow Rate:		UTM Reliability:	
Clear/Cloudy:			

PDF URL (Map):

Additional Detail(s) (Map)

Well Completed Date: 2012/11/12
Year Completed: 2012
Depth (m):
Latitude: 45.398486922519
Longitude: -75.7258227380163
Path:

Bore Hole Information

Bore Hole ID:	1004215147	Elevation:	66.942405
DP2BR:		Elevrc:	
Spatial Status:		Zone:	18
Code OB:		East83:	443192.00
Code OB Desc:		North83:	5027475.00
Open Hole:		Org CS:	UTM83
Cluster Kind:		UTMRC:	4
Date Completed:	12-Nov-2012 00:00:00	UTMRC Desc:	margin of error : 30 m - 100 m
Remarks:		Location Method:	wwr
Elevrc Desc:			
Location Source Date:			
Improvement Location Source:			
Improvement Location Method:			
Source Revision Comment:			
Supplier Comment:			

Overburden and Bedrock
Materials Interval

Formation ID: 1004544686

Map Key	Number of Records	Direction/ Distance (m)	Elev/Diff (m)	Site	DB
Layer:	1				
Color:					
General Color:					
Mat1:					
Most Common Material:					
Mat2:					
Mat2 Desc:					
Mat3:					
Mat3 Desc:					
Formation Top Depth:	0.0				
Formation End Depth:					
Formation End Depth UOM:	m				
<u>Annular Space/Abandonment Sealing Record</u>					
Plug ID:	1004544692				
Layer:	1				
Plug From:	0				
Plug To:	0.310000002384186				
Plug Depth UOM:	m				
<u>Annular Space/Abandonment Sealing Record</u>					
Plug ID:	1004544693				
Layer:	2				
Plug From:	0.310000002384186				
Plug To:	2.74000000953674				
Plug Depth UOM:	m				
<u>Method of Construction & Well Use</u>					
Method Construction ID:	1004544691				
Method Construction Code:					
Method Construction:					
Other Method Construction:					
<u>Pipe Information</u>					
Pipe ID:	1004544685				
Casing No:	0				
Comment:					
Alt Name:					
<u>Construction Record - Casing</u>					
Casing ID:	1004544689				
Layer:	1				
Material:	5				
Open Hole or Material:	PLASTIC				
Depth From:	0				
Depth To:	1.22000002861023				
Casing Diameter:	3.45000004768372				
Casing Diameter UOM:	cm				
Casing Depth UOM:	m				
<u>Construction Record - Screen</u>					
Screen ID:	1004544690				

Map Key	Number of Records	Direction/ Distance (m)	Elev/Diff (m)	Site	DB
Layer:		1			
Slot:		10			
Screen Top Depth:		1.22000002861023			
Screen End Depth:		2.74000000953674			
Screen Material:		5			
Screen Depth UOM:		m			
Screen Diameter UOM:		cm			
Screen Diameter:		4.21000003814697			
<u>Water Details</u>					
Water ID:		1004544688			
Layer:					
Kind Code:					
Kind:					
Water Found Depth:					
Water Found Depth UOM:		m			
<u>Hole Diameter</u>					
Hole ID:		1004544687			
Diameter:		4.210000038146973			
Depth From:		0.0			
Depth To:		2.740000009536743			
Hole Depth UOM:		m			
Hole Diameter UOM:		cm			

17	1 of 1	S/172.8	67.8 / 0.92	19 WESTMOUNT OTTAWA ON	WWIS
Well ID:	7192664			Data Entry Status:	
Construction Date:				Data Src:	
Primary Water Use:				Date Received:	12/4/2012
Sec. Water Use:				Selected Flag:	True
Final Well Status:	Abandoned-Other			Abandonment Rec:	
Water Type:				Contractor:	7241
Casing Material:				Form Version:	7
Audit No:	Z154376			Owner:	
Tag:	A126529			Street Name:	19 WESTMOUNT
Construction Method:				County:	OTTAWA
Elevation (m):				Municipality:	NEPEAN TOWNSHIP
Elevation Reliability:				Site Info:	
Depth to Bedrock:				Lot:	
Well Depth:				Concession:	
Overburden/Bedrock:				Concession Name:	
Pump Rate:				Easting NAD83:	
Static Water Level:				Northing NAD83:	
Flowing (Y/N):				Zone:	
Flow Rate:				UTM Reliability:	
Clear/Cloudy:					

PDF URL (Map):

Additional Detail(s) (Map)

Well Completed Date:	2012/11/12
Year Completed:	2012
Depth (m):	3.1
Latitude:	45.3984433807848
Longitude:	-75.7255921986955
Path:	

Map Key	Number of Records	Direction/ Distance (m)	Elev/Diff (m)	Site	DB
<u>Bore Hole Information</u>					
Bore Hole ID:	1004214120			Elevation:	67.231758
DP2BR:				Elevrc:	
Spatial Status:				Zone:	18
Code OB:				East83:	443210.00
Code OB Desc:				North83:	5027470.00
Open Hole:				Org CS:	UTM83
Cluster Kind:				UTMRC:	4
Date Completed:	12-Nov-2012 00:00:00			UTMRC Desc:	margin of error : 30 m - 100 m
Remarks:				Location Method:	wwr
Elevrc Desc:					
Location Source Date:					
Improvement Location Source:					
Improvement Location Method:					
Source Revision Comment:					
Supplier Comment:					
<u>Overburden and Bedrock</u>					
<u>Materials Interval</u>					
Formation ID:	1004511568				
Layer:	2				
Color:					
General Color:					
Mat1:					
Most Common Material:					
Mat2:					
Mat2 Desc:					
Mat3:					
Mat3 Desc:					
Formation Top Depth:	0.3100000023841858				
Formation End Depth:	3.0999999046325684				
Formation End Depth UOM:	m				
<u>Overburden and Bedrock</u>					
<u>Materials Interval</u>					
Formation ID:	1004511567				
Layer:	1				
Color:					
General Color:					
Mat1:					
Most Common Material:					
Mat2:					
Mat2 Desc:					
Mat3:	02				
Mat3 Desc:	TOPSOIL				
Formation Top Depth:	0.0				
Formation End Depth:	0.3100000023841858				
Formation End Depth UOM:	m				
<u>Method of Construction & Well</u>					
<u>Use</u>					
Method Construction ID:	1004511573				
Method Construction Code:					
Method Construction:					
Other Method Construction:					

Pipe Information

Map Key	Number of Records	Direction/ Distance (m)	Elev/Diff (m)	Site	DB
Pipe ID:		1004511566			
Casing No:		0			
Comment:					
Alt Name:					
<u>Construction Record - Casing</u>					
Casing ID:		1004511571			
Layer:		1			
Material:		5			
Open Hole or Material:		PLASTIC			
Depth From:					
Depth To:					
Casing Diameter:		3.45000004768372			
Casing Diameter UOM:		cm			
Casing Depth UOM:		m			
<u>Construction Record - Screen</u>					
Screen ID:		1004511572			
Layer:		1			
Slot:		10			
Screen Top Depth:					
Screen End Depth:		3.09999990463257			
Screen Material:		5			
Screen Depth UOM:		m			
Screen Diameter UOM:		cm			
Screen Diameter:		4.21000003814697			
<u>Water Details</u>					
Water ID:		1004511570			
Layer:					
Kind Code:					
Kind:					
Water Found Depth:					
Water Found Depth UOM:		m			
<u>Hole Diameter</u>					
Hole ID:		1004511569			
Diameter:		4.210000038146973			
Depth From:		0.0			
Depth To:		3.0999999046325684			
Hole Depth UOM:		m			
Hole Diameter UOM:		cm			

[18](#)

1 of 1

WSW/173.0

65.9 / -1.05

JACQUES PATENAUDE
1188 GLADSTONE AVE.,
OTTAWA ON K1Y 3H8

GEN

Generator No: ON8715022
Status:
Approval Years: 07,08
Contam. Facility:
MHSW Facility:
SIC Code:
SIC Description:

PO Box No:
Country:
Choice of Contact:
Co Admin:
Phone No Admin:

Detail(s)

Map Key	Number of Records	Direction/ Distance (m)	Elev/Diff (m)	Site	DB
Waste Class:		221			
Waste Class Desc:		LIGHT FUELS			
19	1 of 2	N/173.5	64.1 / -2.87	42 Sherbrooke Avenue, Ottawa Ottawa ON	SPL
Ref No:	4407-9X6L8U			Discharger Report:	
Site No:	NA			Material Group:	
Incident Dt:	6/4/2015			Health/Env Conseq:	
Year:				Client Type:	
Incident Cause:	Leak/Break			Sector Type:	
Incident Event:				Agency Involved:	
Contaminant Code:	35			Nearest Watercourse:	
Contaminant Name:	NATURAL GAS (METHANE)			Site Address:	42 Sherbrooke Avenue, Ottawa
Contaminant Limit 1:				Site District Office:	
Contam Limit Freq 1:				Site Postal Code:	
Contaminant UN No 1:				Site Region:	
Environment Impact:				Site Municipality:	Ottawa
Nature of Impact:	Air			Site Lot:	
Receiving Medium:				Site Conc:	
Receiving Env:				Northing:	
MOE Response:	N			Easting:	
Dt MOE Arvl on Scn:				Site Geo Ref Accu:	
MOE Reported Dt:	6/4/2015			Site Map Datum:	
Dt Document Closed:				SAC Action Class:	TSSA - Fuel Safety Branch - Hydrocarbon Fuel Release/Spill
Incident Reason:	Operator/Human Error			Source Type:	
Site Name:	Residence<UNOFFICIAL>				
Site County/District:					
Site Geo Ref Meth:					
Incident Summary:	TSSA FSB: 1/2 inch pl service IP dmg; made safe				
Contaminant Qty:	0 other - see incident description				
19	2 of 2	N/173.5	64.1 / -2.87	GREY ROCK LANDSCAPING AND INTERLOCK LTD 42 SHERBROOKE AVE,,OTTAWA,ON,K1Y 1R7, CA ON	PINC
Incident ID:				Fuel Category:	Natural Gas
Incident No:	1655710			Health Impact:	
Incident Reported Dt:	6/4/2015			Environment Impact:	
Type:	FS-Pipeline Incident			Property Damage:	Yes
Status Code:				Service Interrupt:	
Customer Acct Name:	GREY ROCK LANDSCAPING AND INTERLOCK LTD			Enforce Policy:	Yes
Incident Address:	42 SHERBROOKE AVE,,OTTAWA,ON,K1Y 1R7,CA			Public Relation:	
Tank Status:	Pipeline Damage Reason Est			Pipeline System:	
Task No:	5588183			Depth:	
Spills Action Centre:				Pipe Material:	
Fuel Type:				PSIG:	
Fuel Occurrence Tp:				Attribute Category:	FS-Perform P-line Inc Invest
Date of Occurrence:				Regulator Location:	
Occurrence Start Dt:	2015/06/05			Method Details:	E-mail
Operation Type:					
Pipeline Type:					
Regulator Type:					
Summary:	42 SHERBROOKE AVENUE, OTTAWA - PIPELINE HIT - 1/2"				
Reported By:	Peter O'Gorman - ENBRIDGE				
Affiliation:					
Occurrence Desc:					
Damage Reason:	Excavation practices not sufficient				

Map Key	Number of Records	Direction/ Distance (m)	Elev/Diff (m)	Site	DB
---------	-------------------	----------------------------	------------------	------	----

Notes:

20	1 of 1	SSW/174.3	67.8 / 0.92	19 WESTMOUNT ST OTTAWA ON	WWIS
--------------------	--------	-----------	-------------	------------------------------	------

Well ID:	7192820	Data Entry Status:	
Construction Date:		Data Src:	
Primary Water Use:		Date Received:	12/4/2012
Sec. Water Use:		Selected Flag:	True
Final Well Status:	Abandoned-Other	Abandonment Rec:	Yes
Water Type:		Contractor:	7241
Casing Material:		Form Version:	7
Audit No:	Z154374	Owner:	
Tag:		Street Name:	19 WESTMOUNT ST
Construction Method:		County:	OTTAWA
Elevation (m):		Municipality:	NEPEAN TOWNSHIP
Elevation Reliability:		Site Info:	
Depth to Bedrock:		Lot:	
Well Depth:		Concession:	
Overburden/Bedrock:		Concession Name:	
Pump Rate:		Easting NAD83:	
Static Water Level:		Northing NAD83:	
Flowing (Y/N):		Zone:	
Flow Rate:		UTM Reliability:	
Clear/Cloudy:			

PDF URL (Map):

Additional Detail(s) (Map)

Well Completed Date: 2012/11/12
Year Completed: 2012
Depth (m):
Latitude: 45.398451244963
Longitude: -75.7257711741353
Path:

Bore Hole Information

Bore Hole ID:	1004215144	Elevation:	67.059967
DP2BR:		Elevrc:	
Spatial Status:		Zone:	18
Code OB:		East83:	443196.00
Code OB Desc:		North83:	5027471.00
Open Hole:		Org CS:	UTM83
Cluster Kind:		UTMRC:	4
Date Completed:	12-Nov-2012 00:00:00	UTMRC Desc:	margin of error : 30 m - 100 m
Remarks:		Location Method:	wwr
Elevrc Desc:			
Location Source Date:			
Improvement Location Source:			
Improvement Location Method:			
Source Revision Comment:			
Supplier Comment:			

Annular Space/Abandonment Sealing Record

Plug ID: 1004544684
Layer: 2
Plug From: 0.310000002384186

Map Key	Number of Records	Direction/ Distance (m)	Elev/Diff (m)	Site	DB
Plug To:		2.74000000953674			
Plug Depth UOM:		m			
<u>Annular Space/Abandonment Sealing Record</u>					
Plug ID:		1004544683			
Layer:		1			
Plug From:		0			
Plug To:		0.310000002384186			
Plug Depth UOM:		m			
<u>Method of Construction & Well Use</u>					
Method Construction ID:		1004544682			
Method Construction Code:					
Method Construction:					
Other Method Construction:					
<u>Pipe Information</u>					
Pipe ID:		1004544676			
Casing No:		0			
Comment:					
Alt Name:					
<u>Construction Record - Casing</u>					
Casing ID:		1004544680			
Layer:		1			
Material:		5			
Open Hole or Material:		PLASTIC			
Depth From:		0			
Depth To:		1.22000002861023			
Casing Diameter:		3.45000004768372			
Casing Diameter UOM:		cm			
Casing Depth UOM:		m			
<u>Construction Record - Screen</u>					
Screen ID:		1004544681			
Layer:		1			
Slot:		10			
Screen Top Depth:		1.22000002861023			
Screen End Depth:		2.74000000953674			
Screen Material:		5			
Screen Depth UOM:		m			
Screen Diameter UOM:		cm			
Screen Diameter:		4.21000003814697			
<u>Water Details</u>					
Water ID:		1004544679			
Layer:					
Kind Code:					
Kind:					
Water Found Depth:					
Water Found Depth UOM:		m			

Map Key	Number of Records	Direction/ Distance (m)	Elev/Diff (m)	Site	DB
<u>Hole Diameter</u>					
Hole ID:		1004544678			
Diameter:		4.210000038146973			
Depth From:		0.0			
Depth To:		2.740000009536743			
Hole Depth UOM:		m			
Hole Diameter UOM:		cm			
21	1 of 1	SSW/176.1	67.9 / 1.02	S. 21 19 Westmount Avenue Ottawa ON K1Y 3K2	SPL
Ref No:	1377-8QQGXQ			Discharger Report:	
Site No:				Material Group:	
Incident Dt:	21-JAN-12			Health/Env Conseq:	
Year:				Client Type:	
Incident Cause:	Other Discharges			Sector Type:	
Incident Event:				Agency Involved:	
Contaminant Code:	13			Nearest Watercourse:	
Contaminant Name:	FURNACE OIL			Site Address:	19 Westmount Avenue
Contaminant Limit 1:				Site District Office:	
Contam Limit Freq 1:				Site Postal Code:	
Contaminant UN No 1:				Site Region:	
Environment Impact:	Not Anticipated			Site Municipality:	Ottawa
Nature of Impact:				Site Lot:	
Receiving Medium:	Sewage - Municipal/Private and Commercial			Site Conc:	
Receiving Env:				Northing:	
MOE Response:	Referral to others			Easting:	
Dt MOE Arvl on Scn:				Site Geo Ref Accu:	
MOE Reported Dt:	21-JAN-12			Site Map Datum:	
Dt Document Closed:				SAC Action Class:	TSSA - Fuel Safety Branch
Incident Reason:				Source Type:	
Site Name:	Furnace Oil Leak<UNOFFICIAL>				
Site County/District:					
Site Geo Ref Meth:					
Incident Summary:	TSSA/MOE: Furnace oil leak				
Contaminant Qty:					
22	1 of 1	WSW/176.8	65.9 / -1.05	453 PARKDALE AVE OTTAWA ON	WWIS
Well ID:	7300736			Data Entry Status:	
Construction Date:				Data Src:	
Primary Water Use:	Test Hole			Date Received:	12/5/2017
Sec. Water Use:	Monitoring			Selected Flag:	True
Final Well Status:	Observation Wells			Abandonment Rec:	
Water Type:				Contractor:	7241
Casing Material:				Form Version:	7
Audit No:	Z238067			Owner:	
Tag:	A189876			Street Name:	453 PARKDALE AVE
Construction Method:				County:	OTTAWA
Elevation (m):				Municipality:	NEPEAN TOWNSHIP
Elevation Reliability:				Site Info:	
Depth to Bedrock:				Lot:	
Well Depth:				Concession:	
Overburden/Bedrock:				Concession Name:	
Pump Rate:				Easting NAD83:	
Static Water Level:				Northing NAD83:	
Flowing (Y/N):				Zone:	
Flow Rate:				UTM Reliability:	
Clear/Cloudy:					

Map Key	Number of Records	Direction/ Distance (m)	Elev/Diff (m)	Site	DB
---------	-------------------	----------------------------	------------------	------	----

PDF URL (Map):

Additional Detail(s) (Map)

Well Completed Date: 2017/09/19
Year Completed: 2017
Depth (m): 4.2672
Latitude: 45.3992694639707
Longitude: -75.7273276612532
Path:

Bore Hole Information

Bore Hole ID:	1006858510	Elevation:	65.182716
DP2BR:		Elevrc:	
Spatial Status:		Zone:	18
Code OB:		East83:	443075.00
Code OB Desc:		North83:	5027563.00
Open Hole:		Org CS:	UTM83
Cluster Kind:		UTMRC:	4
Date Completed:	19-Sep-2017 00:00:00	UTMRC Desc:	margin of error : 30 m - 100 m
Remarks:		Location Method:	wwr
Elevrc Desc:			
Location Source Date:			
Improvement Location Source:			
Improvement Location Method:			
Source Revision Comment:			
Supplier Comment:			

Overburden and Bedrock

Materials Interval

Formation ID: 1007046672
Layer: 2
Color: 6
General Color: BROWN
Mat1: 08
Most Common Material: FINE SAND
Mat2: 11
Mat2 Desc: GRAVEL
Mat3: 85
Mat3 Desc: SOFT
Formation Top Depth: 1.0
Formation End Depth: 4.0
Formation End Depth UOM: ft

Overburden and Bedrock

Materials Interval

Formation ID: 1007046671
Layer: 1
Color: 2
General Color: GREY
Mat1: 11
Most Common Material: GRAVEL
Mat2:
Mat2 Desc:
Mat3:
Mat3 Desc:
Formation Top Depth: 0.0
Formation End Depth: 1.0
Formation End Depth UOM: ft

Map Key	Number of Records	Direction/ Distance (m)	Elev/Diff (m)	Site	DB
<u>Overburden and Bedrock Materials Interval</u>					
Formation ID:			1007046673		
Layer:			3		
Color:			6		
General Color:			BROWN		
Mat1:			08		
Most Common Material:			FINE SAND		
Mat2:			06		
Mat2 Desc:			SILT		
Mat3:			85		
Mat3 Desc:			SOFT		
Formation Top Depth:			4.0		
Formation End Depth:			5.5		
Formation End Depth UOM:			ft		
<u>Overburden and Bedrock Materials Interval</u>					
Formation ID:			1007046674		
Layer:			4		
Color:			2		
General Color:			GREY		
Mat1:			15		
Most Common Material:			LIMESTONE		
Mat2:					
Mat2 Desc:					
Mat3:			71		
Mat3 Desc:			FRACTURED		
Formation Top Depth:			5.5		
Formation End Depth:			14.0		
Formation End Depth UOM:			ft		
<u>Annular Space/Abandonment Sealing Record</u>					
Plug ID:			1007046684		
Layer:			2		
Plug From:			1		
Plug To:			3		
Plug Depth UOM:			ft		
<u>Annular Space/Abandonment Sealing Record</u>					
Plug ID:			1007046683		
Layer:			1		
Plug From:			0		
Plug To:			1		
Plug Depth UOM:			ft		
<u>Annular Space/Abandonment Sealing Record</u>					
Plug ID:			1007046685		
Layer:			3		
Plug From:			3		
Plug To:			14		
Plug Depth UOM:			ft		

Map Key	Number of Records	Direction/ Distance (m)	Elev/Diff (m)	Site	DB
---------	-------------------	----------------------------	------------------	------	----

Method of Construction & Well Use

Method Construction ID: 1007046682
Method Construction Code: D
Method Construction: Direct Push
Other Method Construction:

Pipe Information

Pipe ID: 1007046670
Casing No: 0
Comment:
Alt Name:

Construction Record - Screen

Screen ID: 1007046679
Layer: 1
Slot: 10
Screen Top Depth: 4
Screen End Depth: 14
Screen Material: 5
Screen Depth UOM: ft
Screen Diameter UOM: inch
Screen Diameter: 1.6599999666214

Water Details

Water ID: 1007046677
Layer:
Kind Code:
Kind:
Water Found Depth:
Water Found Depth UOM: ft

Hole Diameter

Hole ID: 1007046676
Diameter: 2.375
Depth From: 5.5
Depth To: 14.0
Hole Depth UOM: ft
Hole Diameter UOM: inch

Hole Diameter

Hole ID: 1007046675
Diameter: 2.875
Depth From: 0.0
Depth To: 5.5
Hole Depth UOM: ft
Hole Diameter UOM: inch

23	1 of 1	SSW/177.9	67.8 / 0.92	19 WESTMOUNT AVENUE Ottawa ON	WWIS
Well ID:	7177718			Data Entry Status:	
Construction Date:				Data Src:	
Primary Water Use:	Monitoring and Test Hole			Date Received:	3/9/2012

Map Key	Number of Records	Direction/ Distance (m)	Elev/Diff (m)	Site	DB
Sec. Water Use:	0			Selected Flag:	True
Final Well Status:	Monitoring and Test Hole			Abandonment Rec:	
Water Type:				Contractor:	7241
Casing Material:				Form Version:	7
Audit No:	Z129467			Owner:	
Tag:	A126528			Street Name:	19 WESTMOUNT AVENUE
Construction Method:				County:	OTTAWA
Elevation (m):				Municipality:	NEPEAN TOWNSHIP
Elevation Reliability:				Site Info:	
Depth to Bedrock:				Lot:	
Well Depth:				Concession:	
Overburden/Bedrock:				Concession Name:	
Pump Rate:				Easting NAD83:	
Static Water Level:				Northing NAD83:	
Flowing (Y/N):				Zone:	
Flow Rate:				UTM Reliability:	
Clear/Cloudy:					

PDF URL (Map): https://d2khazk8e83rdv.cloudfront.net/moe_mapping/downloads/2Water/Wells_pdfs/717\7177718.pdf

Additional Detail(s) (Map)

Well Completed Date: 2012/02/13
Year Completed: 2012
Depth (m): 3.35
Latitude: 45.3984239996942
Longitude: -75.7258091556157
Path: 717\7177718.pdf

Bore Hole Information

Bore Hole ID:	1003703115	Elevation:	67.066062
DP2BR:		Elevrc:	
Spatial Status:		Zone:	18
Code OB:		East83:	443193.00
Code OB Desc:		North83:	5027468.00
Open Hole:		Org CS:	UTM83
Cluster Kind:		UTMRC:	4
Date Completed:	13-Feb-2012 00:00:00	UTMRC Desc:	margin of error : 30 m - 100 m
Remarks:		Location Method:	wwr
Elevrc Desc:			
Location Source Date:			
Improvement Location Source:			
Improvement Location Method:			
Source Revision Comment:			
Supplier Comment:			

Overburden and Bedrock

Materials Interval

Formation ID: 1004177729
Layer: 2
Color: 2
General Color: GREY
Mat1: 06
Most Common Material: SILT
Mat2: 11
Mat2 Desc: GRAVEL
Mat3: 28
Mat3 Desc: SAND
Formation Top Depth: 1.5
Formation End Depth: 3.3499999046325684
Formation End Depth UOM: m

<i>Map Key</i>	<i>Number of Records</i>	<i>Direction/ Distance (m)</i>	<i>Elev/Diff (m)</i>	<i>Site</i>	<i>DB</i>
<u>Overburden and Bedrock Materials Interval</u>					
Formation ID:		1004177728			
Layer:		1			
Color:		6			
General Color:		BROWN			
Mat1:		28			
Most Common Material:		SAND			
Mat2:		06			
Mat2 Desc:		SILT			
Mat3:		85			
Mat3 Desc:		SOFT			
Formation Top Depth:		0.0			
Formation End Depth:		1.5			
Formation End Depth UOM:		m			
<u>Annular Space/Abandonment Sealing Record</u>					
Plug ID:		1004177737			
Layer:		1			
Plug From:		0			
Plug To:		0.910000026226044			
Plug Depth UOM:		m			
<u>Annular Space/Abandonment Sealing Record</u>					
Plug ID:		1004177738			
Layer:		2			
Plug From:		0.910000026226044			
Plug To:		3.34999990463257			
Plug Depth UOM:		m			
<u>Method of Construction & Well Use</u>					
Method Construction ID:		1004177736			
Method Construction Code:		B			
Method Construction:		Other Method			
Other Method Construction:		D.P.			
<u>Pipe Information</u>					
Pipe ID:		1004177727			
Casing No:		0			
Comment:					
Alt Name:					
<u>Construction Record - Casing</u>					
Casing ID:		1004177732			
Layer:		1			
Material:		5			
Open Hole or Material:		PLASTIC			
Depth From:		0			
Depth To:		1			
Casing Diameter:		3.45000004768372			
Casing Diameter UOM:		cm			

Map Key	Number of Records	Direction/ Distance (m)	Elev/Diff (m)	Site	DB
Casing Depth UOM:		m			
<u>Construction Record - Screen</u>					
Screen ID:	1004177733				
Layer:	1				
Slot:	10				
Screen Top Depth:	1				
Screen End Depth:	3.34999990463257				
Screen Material:	5				
Screen Depth UOM:	m				
Screen Diameter UOM:	cm				
Screen Diameter:	4.21000003814697				
<u>Water Details</u>					
Water ID:	1004177731				
Layer:					
Kind Code:					
Kind:					
Water Found Depth:					
Water Found Depth UOM:	m				
<u>Hole Diameter</u>					
Hole ID:	1004177730				
Diameter:	5.710000038146973				
Depth From:	0.0				
Depth To:	3.3499999046325684				
Hole Depth UOM:	m				
Hole Diameter UOM:	cm				

<u>24</u>	1 of 1	S/180.1	68.9 / 2.00	ON	BORE
Borehole ID:	848026			Inclin FLG:	No
OGF ID:	215589682			SP Status:	Initial Entry
Status:	Decommissioned			Surv Elev:	No
Type:	Borehole			Piezometer:	No
Use:	Geotechnical/Geological Investigation			Primary Name:	
Completion Date:	22-APR-1959			Municipality:	
Static Water Level:				Lot:	LOT 36
Primary Water Use:				Township:	NEPEAN
Sec. Water Use:				Latitude DD:	45.398375
Total Depth m:	4.1			Longitude DD:	-75.725055
Depth Ref:	Ground Surface			UTM Zone:	18
Depth Elev:				Easting:	443252
Drill Method:	Not known			Northing:	5027462
Orig Ground Elev m:	67.9			Location Accuracy:	
Elev Reliabil Note:				Accuracy:	Within 10 metres
DEM Ground Elev m:	70.4				
Concession:	CON 1 ON OTTAWA RIVER				
Location D:					
Survey D:					
Comments:					
<u>Borehole Geology Stratum</u>					
Geology Stratum ID:	6559655			Mat Consistency:	
Top Depth:	2			Material Moisture:	
Bottom Depth:	2.7			Material Texture:	
Material Color:				Non Geo Mat Type:	

Map Key	Number of Records	Direction/ Distance (m)	Elev/Diff (m)	Site	DB
Material 1:	Silt			Geologic Formation:	
Material 2:	Sand			Geologic Group:	
Material 3:				Geologic Period:	
Material 4:				Depositional Gen:	
Gsc Material Description:					
Stratum Description:	SILT & SAND **Note: Many records provided by the department have a truncated [Stratum Description] field.				
Geology Stratum ID:	6559654			Mat Consistency:	
Top Depth:	0			Material Moisture:	
Bottom Depth:	2			Material Texture:	
Material Color:				Non Geo Mat Type:	
Material 1:	Fill			Geologic Formation:	
Material 2:	Sand			Geologic Group:	
Material 3:	Gravel			Geologic Period:	
Material 4:				Depositional Gen:	
Gsc Material Description:					
Stratum Description:	FILL (SAND & GRAVEL) **Note: Many records provided by the department have a truncated [Stratum Description] field.				
Geology Stratum ID:	6559656			Mat Consistency:	
Top Depth:	2.7			Material Moisture:	
Bottom Depth:	4.1			Material Texture:	
Material Color:				Non Geo Mat Type:	
Material 1:	Limestone			Geologic Formation:	
Material 2:	Shale			Geologic Group:	
Material 3:				Geologic Period:	
Material 4:				Depositional Gen:	
Gsc Material Description:					
Stratum Description:	ROCK, SHALEY LIMESTONE & LIMEY SHALE, NEAR HORIZONTAL BEDDING **Note: Many records provided by the department have a truncated [Stratum Description] field.				

[25](#)

1 of 1

ESE/181.0

72.5 / 5.62

ON

BORE

Borehole ID:	848031	Inclin FLG:	No
OGF ID:	215589687	SP Status:	Initial Entry
Status:	Decommissioned	Surv Elev:	No
Type:	Borehole	Piezometer:	No
Use:	Geotechnical/Geological Investigation	Primary Name:	
Completion Date:	17-APR-1959	Municipality:	
Static Water Level:		Lot:	LOT 36
Primary Water Use:		Township:	NEPEAN
Sec. Water Use:		Latitude DD:	45.399106
Total Depth m:	3	Longitude DD:	-75.723365
Depth Ref:	Ground Surface	UTM Zone:	18
Depth Elev:		Easting:	443385
Drill Method:	Not known	Northing:	5027542
Orig Ground Elev m:	75	Location Accuracy:	
Elev Reliabil Note:		Accuracy:	Within 10 metres
DEM Ground Elev m:	72.9		
Concession:	CON 1 ON OTTAWA RIVER		
Location D:			
Survey D:			
Comments:			

Borehole Geology Stratam

Geology Stratum ID:	6559668	Mat Consistency:	
Top Depth:	.5	Material Moisture:	
Bottom Depth:	1.6	Material Texture:	
Material Color:		Non Geo Mat Type:	
Material 1:	Rock	Geologic Formation:	
Material 2:		Geologic Group:	
Material 3:		Geologic Period:	

Map Key	Number of Records	Direction/ Distance (m)	Elev/Diff (m)	Site	DB
Material 4:					Depositional Gen:
Gsc Material Description:					
Stratum Description:		WEATHERED OR BROKEN ROCK **Note: Many records provided by the department have a truncated [Stratum Description] field.			
Geology Stratum ID:	6559667			Mat Consistency:	
Top Depth:	0			Material Moisture:	
Bottom Depth:	.5			Material Texture:	
Material Color:				Non Geo Mat Type:	Asphalt
Material 1:	Fill			Geologic Formation:	
Material 2:	Asphalt			Geologic Group:	
Material 3:	Sand			Geologic Period:	
Material 4:	Gravel			Depositional Gen:	
Gsc Material Description:					
Stratum Description:		FILL (ASPHALT, SAND & GRAVEL) **Note: Many records provided by the department have a truncated [Stratum Description] field.			
Geology Stratum ID:	6559669			Mat Consistency:	
Top Depth:	1.6			Material Moisture:	
Bottom Depth:	3			Material Texture:	
Material Color:				Non Geo Mat Type:	
Material 1:	Limestone			Geologic Formation:	
Material 2:	Shale			Geologic Group:	
Material 3:				Geologic Period:	
Material 4:				Depositional Gen:	
Gsc Material Description:					
Stratum Description:		ROCK PARTLY WEATHERED & BROKEN SHALEY LIMESTONE & LIMEY SHALE **Note: Many records provided by the department have a truncated [Stratum Description] field.			

26	1 of 1	WSW/181.2	65.9 / -1.05	35 FOSTER lot 36 con 1 Ottawa ON	WWIS
Well ID:	7318222			Data Entry Status:	
Construction Date:				Data Src:	
Primary Water Use:	Test Hole			Date Received:	8/31/2018
Sec. Water Use:	Monitoring			Selected Flag:	True
Final Well Status:	Test Hole			Abandonment Rec:	
Water Type:				Contractor:	7241
Casing Material:				Form Version:	7
Audit No:	Z277850			Owner:	
Tag:	A251630			Street Name:	35 FOSTER
Construction Method:				County:	OTTAWA
Elevation (m):				Municipality:	NEPEAN TOWNSHIP
Elevation Reliability:				Site Info:	
Depth to Bedrock:				Lot:	036
Well Depth:				Concession:	01
Overburden/Bedrock:				Concession Name:	
Pump Rate:				Easting NAD83:	
Static Water Level:				Northing NAD83:	
Flowing (Y/N):				Zone:	
Flow Rate:				UTM Reliability:	
Clear/Cloudy:					
PDF URL (Map):	https://d2khazk8e83rdv.cloudfront.net/moe_mapping/downloads/2Water/Wells_pdfs/731\7318222.pdf				

Additional Detail(s) (Map)

Well Completed Date:	2018/06/28
Year Completed:	2018
Depth (m):	4.2672
Latitude:	45.3992511373968
Longitude:	-75.7273785339165
Path:	731\7318222.pdf

Map Key	Number of Records	Direction/ Distance (m)	Elev/Diff (m)	Site	DB
---------	-------------------	----------------------------	------------------	------	----

Bore Hole Information

Bore Hole ID:	1007282464	Elevation:	
DP2BR:		Elevrc:	
Spatial Status:		Zone:	18
Code OB:		East83:	443071.00
Code OB Desc:		North83:	5027561.00
Open Hole:		Org CS:	UTM83
Cluster Kind:		UTMRC:	4
Date Completed:	28-Jun-2018 00:00:00	UTMRC Desc:	margin of error : 30 m - 100 m
Remarks:		Location Method:	wwr
Elevrc Desc:			
Location Source Date:			
Improvement Location Source:			
Improvement Location Method:			
Source Revision Comment:			
Supplier Comment:			

Overburden and Bedrock

Materials Interval

Formation ID:	1007457036
Layer:	2
Color:	6
General Color:	BROWN
Mat1:	09
Most Common Material:	MEDIUM SAND
Mat2:	06
Mat2 Desc:	SILT
Mat3:	
Mat3 Desc:	
Formation Top Depth:	1.0
Formation End Depth:	2.0
Formation End Depth UOM:	ft

Overburden and Bedrock

Materials Interval

Formation ID:	1007457035
Layer:	1
Color:	6
General Color:	BROWN
Mat1:	02
Most Common Material:	TOPSOIL
Mat2:	28
Mat2 Desc:	SAND
Mat3:	85
Mat3 Desc:	SOFT
Formation Top Depth:	0.0
Formation End Depth:	1.0
Formation End Depth UOM:	ft

Overburden and Bedrock

Materials Interval

Formation ID:	1007457037
Layer:	3
Color:	6
General Color:	BROWN
Mat1:	05
Most Common Material:	CLAY
Mat2:	06

Map Key	Number of Records	Direction/ Distance (m)	Elev/Diff (m)	Site	DB
Mat2 Desc:		SILT			
Mat3:		08			
Mat3 Desc:		FINE SAND			
Formation Top Depth:		2.0			
Formation End Depth:		7.0			
Formation End Depth UOM:		ft			
<u>Overburden and Bedrock Materials Interval</u>					
Formation ID:		1007457038			
Layer:		4			
Color:		2			
General Color:		GREY			
Mat1:		15			
Most Common Material:		LIMESTONE			
Mat2:		17			
Mat2 Desc:		SHALE			
Mat3:					
Mat3 Desc:					
Formation Top Depth:		7.0			
Formation End Depth:		14.0			
Formation End Depth UOM:		ft			
<u>Annular Space/Abandonment Sealing Record</u>					
Plug ID:		1007457046			
Layer:		1			
Plug From:		0			
Plug To:		1			
Plug Depth UOM:		ft			
<u>Annular Space/Abandonment Sealing Record</u>					
Plug ID:		1007457047			
Layer:		2			
Plug From:		1			
Plug To:		9			
Plug Depth UOM:		ft			
<u>Annular Space/Abandonment Sealing Record</u>					
Plug ID:		1007457048			
Layer:		3			
Plug From:		9			
Plug To:		14			
Plug Depth UOM:		ft			
<u>Method of Construction & Well Use</u>					
Method Construction ID:		1007457045			
Method Construction Code:		D			
Method Construction:		Direct Push			
Other Method Construction:					
<u>Pipe Information</u>					

Map Key	Number of Records	Direction/ Distance (m)	Elev/Diff (m)	Site	DB
Pipe ID:		1007457034			
Casing No:		0			
Comment:					
Alt Name:					
<u>Construction Record - Screen</u>					
Screen ID:		1007457042			
Layer:		1			
Slot:		10			
Screen Top Depth:		9			
Screen End Depth:		14			
Screen Material:		5			
Screen Depth UOM:		ft			
Screen Diameter UOM:		inch			
Screen Diameter:		1.6599999666214			
<u>Water Details</u>					
Water ID:		1007457040			
Layer:					
Kind Code:					
Kind:					
Water Found Depth:					
Water Found Depth UOM:		ft			
<u>Hole Diameter</u>					
Hole ID:		1007457039			
Diameter:		2.880000114440918			
Depth From:		0.0			
Depth To:		7.0			
Hole Depth UOM:		ft			
Hole Diameter UOM:		inch			

27	1 of 1	WSW/183.9	65.9 / -1.05	453 PARKDALE AVE OTTAWA ON	WWIS
Well ID:	7300421			Data Entry Status:	
Construction Date:				Data Src:	
Primary Water Use:	Test Hole			Date Received:	12/5/2017
Sec. Water Use:	Monitoring			Selected Flag:	True
Final Well Status:	Test Hole			Abandonment Rec:	
Water Type:				Contractor:	7241
Casing Material:				Form Version:	7
Audit No:	Z268047			Owner:	
Tag:	A182828			Street Name:	453 PARKDALE AVE
Construction Method:				County:	OTTAWA
Elevation (m):				Municipality:	NEPEAN TOWNSHIP
Elevation Reliability:				Site Info:	
Depth to Bedrock:				Lot:	
Well Depth:				Concession:	
Overburden/Bedrock:				Concession Name:	
Pump Rate:				Easting NAD83:	
Static Water Level:				Northing NAD83:	
Flowing (Y/N):				Zone:	
Flow Rate:				UTM Reliability:	
Clear/Cloudy:					
PDF URL (Map):					

Additional Detail(s) (Map)

Map Key	Number of Records	Direction/ Distance (m)	Elev/Diff (m)	Site	DB
---------	-------------------	----------------------------	------------------	------	----

Well Completed Date: 2017/09/08
Year Completed: 2017
Depth (m): 4.57
Latitude: 45.3992329735329
Longitude: -75.7274038547421
Path:

Bore Hole Information

Bore Hole ID:	1006854047	Elevation:	65.213516
DP2BR:		Elevrc:	
Spatial Status:		Zone:	18
Code OB:		East83:	443069.00
Code OB Desc:		North83:	5027559.00
Open Hole:		Org CS:	UTM83
Cluster Kind:		UTMRC:	4
Date Completed:	08-Sep-2017 00:00:00	UTMRC Desc:	margin of error : 30 m - 100 m
Remarks:		Location Method:	wwr
Elevrc Desc:			
Location Source Date:			
Improvement Location Source:			
Improvement Location Method:			
Source Revision Comment:			
Supplier Comment:			

Overburden and Bedrock

Materials Interval

Formation ID: 1007035150
Layer: 3
Color: 2
General Color: GREY
Mat1: 15
Most Common Material: LIMESTONE
Mat2:
Mat2 Desc:
Mat3: 92
Mat3 Desc: WEATHERED
Formation Top Depth: 3.9600000381469727
Formation End Depth: 4.570000171661377
Formation End Depth UOM: m

Overburden and Bedrock

Materials Interval

Formation ID: 1007035148
Layer: 1
Color: 2
General Color: GREY
Mat1: 11
Most Common Material: GRAVEL
Mat2:
Mat2 Desc:
Mat3: 77
Mat3 Desc: LOOSE
Formation Top Depth: 0.0
Formation End Depth: 0.3100000023841858
Formation End Depth UOM: m

Overburden and Bedrock

Materials Interval

Map Key	Number of Records	Direction/ Distance (m)	Elev/Diff (m)	Site	DB
Formation ID:		1007035149			
Layer:		2			
Color:		6			
General Color:		BROWN			
Mat1:		28			
Most Common Material:		SAND			
Mat2:		11			
Mat2 Desc:		GRAVEL			
Mat3:		77			
Mat3 Desc:		LOOSE			
Formation Top Depth:		0.3100000023841858			
Formation End Depth:		3.9600000381469727			
Formation End Depth UOM:		m			
<u>Annular Space/Abandonment Sealing Record</u>					
Plug ID:		1007035158			
Layer:		1			
Plug From:		0			
Plug To:		0.310000002384186			
Plug Depth UOM:		m			
<u>Annular Space/Abandonment Sealing Record</u>					
Plug ID:		1007035160			
Layer:		3			
Plug From:		1.22000002861023			
Plug To:		4.57000017166138			
Plug Depth UOM:		m			
<u>Annular Space/Abandonment Sealing Record</u>					
Plug ID:		1007035159			
Layer:		2			
Plug From:		0.310000002384186			
Plug To:		1.22000002861023			
Plug Depth UOM:		m			
<u>Method of Construction & Well Use</u>					
Method Construction ID:		1007035157			
Method Construction Code:		5			
Method Construction:		Air Percussion			
Other Method Construction:					
<u>Pipe Information</u>					
Pipe ID:		1007035147			
Casing No:		0			
Comment:					
Alt Name:					
<u>Construction Record - Screen</u>					
Screen ID:		1007035154			
Layer:		1			

Map Key	Number of Records	Direction/ Distance (m)	Elev/Diff (m)	Site	DB
Slot:		10			
Screen Top Depth:		1.51999998092651			
Screen End Depth:		4.57000017166138			
Screen Material:		5			
Screen Depth UOM:		m			
Screen Diameter UOM:		cm			
Screen Diameter:		6.03000020980835			
<u>Water Details</u>					
Water ID:		1007035152			
Layer:					
Kind Code:					
Kind:					
Water Found Depth:					
Water Found Depth UOM:		m			
<u>Hole Diameter</u>					
Hole ID:		1007035151			
Diameter:		11.430000305175781			
Depth From:		0.0			
Depth To:		4.570000171661377			
Hole Depth UOM:		m			
Hole Diameter UOM:		cm			

[28](#) 1 of 1 WSW/184.0 65.9 / -1.05 453 PARKDALE OTTAWA ON WWIS

Well ID:	7300417	Data Entry Status:	
Construction Date:		Data Src:	
Primary Water Use:	Test Hole	Date Received:	12/5/2017
Sec. Water Use:	Monitoring	Selected Flag:	True
Final Well Status:	Test Hole	Abandonment Rec:	
Water Type:		Contractor:	7241
Casing Material:		Form Version:	7
Audit No:	Z268051	Owner:	
Tag:	A182821	Street Name:	453 PARKDALE
Construction Method:		County:	OTTAWA
Elevation (m):		Municipality:	NEPEAN TOWNSHIP
Elevation Reliability:		Site Info:	
Depth to Bedrock:		Lot:	
Well Depth:		Concession:	
Overburden/Bedrock:		Concession Name:	
Pump Rate:		Easting NAD83:	
Static Water Level:		Northing NAD83:	
Flowing (Y/N):		Zone:	
Flow Rate:		UTM Reliability:	
Clear/Cloudy:			

PDF URL (Map):

Additional Detail(s) (Map)

Well Completed Date: 2017/09/05
Year Completed: 2017
Depth (m): 7.16
Latitude: 45.3992867328428
Longitude: -75.7274428754484
Path:

Bore Hole Information

Map Key	Number of Records	Direction/ Distance (m)	Elev/Diff (m)	Site	DB
Bore Hole ID:	1006854003			Elevation:	65.354438
DP2BR:				Elevrc:	
Spatial Status:				Zone:	18
Code OB:				East83:	443066.00
Code OB Desc:				North83:	5027565.00
Open Hole:				Org CS:	UTM83
Cluster Kind:				UTMRC:	4
Date Completed:	05-Sep-2017 00:00:00			UTMRC Desc:	margin of error : 30 m - 100 m
Remarks:				Location Method:	wwr
Elevrc Desc:					
Location Source Date:					
Improvement Location Source:					
Improvement Location Method:					
Source Revision Comment:					
Supplier Comment:					

Overburden and Bedrock
Materials Interval

Formation ID:	1007034807
Layer:	2
Color:	6
General Color:	BROWN
Mat1:	28
Most Common Material:	SAND
Mat2:	11
Mat2 Desc:	GRAVEL
Mat3:	85
Mat3 Desc:	SOFT
Formation Top Depth:	0.3100000023841858
Formation End Depth:	3.3499999046325684
Formation End Depth UOM:	m

Overburden and Bedrock
Materials Interval

Formation ID:	1007034806
Layer:	1
Color:	2
General Color:	GREY
Mat1:	11
Most Common Material:	GRAVEL
Mat2:	
Mat2 Desc:	
Mat3:	77
Mat3 Desc:	LOOSE
Formation Top Depth:	0.0
Formation End Depth:	0.3100000023841858
Formation End Depth UOM:	m

Overburden and Bedrock
Materials Interval

Formation ID:	1007034808
Layer:	3
Color:	2
General Color:	GREY
Mat1:	15
Most Common Material:	LIMESTONE
Mat2:	
Mat2 Desc:	
Mat3:	74

<i>Map Key</i>	<i>Number of Records</i>	<i>Direction/ Distance (m)</i>	<i>Elev/Diff (m)</i>	<i>Site</i>	<i>DB</i>
Mat3 Desc:		LAYERED			
Formation Top Depth:		3.3499999046325684			
Formation End Depth:		7.159999847412109			
Formation End Depth UOM:		m			
<u>Annular Space/Abandonment Sealing Record</u>					
Plug ID:		1007034818			
Layer:		2			
Plug From:		0.310000002384186			
Plug To:		5.32999992370605			
Plug Depth UOM:		m			
<u>Annular Space/Abandonment Sealing Record</u>					
Plug ID:		1007034817			
Layer:		1			
Plug From:		0			
Plug To:		0.310000002384186			
Plug Depth UOM:		m			
<u>Annular Space/Abandonment Sealing Record</u>					
Plug ID:		1007034819			
Layer:		3			
Plug From:		5.32999992370605			
Plug To:		7.15999984741211			
Plug Depth UOM:		m			
<u>Method of Construction & Well Use</u>					
Method Construction ID:		1007034816			
Method Construction Code:		7			
Method Construction:		Diamond			
Other Method Construction:					
<u>Pipe Information</u>					
Pipe ID:		1007034805			
Casing No:		0			
Comment:					
Alt Name:					
<u>Construction Record - Screen</u>					
Screen ID:		1007034813			
Layer:		1			
Slot:		10			
Screen Top Depth:		5.6399998664856			
Screen End Depth:		7.15999984741211			
Screen Material:		5			
Screen Depth UOM:		m			
Screen Diameter UOM:		cm			
Screen Diameter:		6.03000020980835			
<u>Water Details</u>					

Map Key	Number of Records	Direction/ Distance (m)	Elev/Diff (m)	Site	DB
Water ID:		1007034811			
Layer:					
Kind Code:					
Kind:					
Water Found Depth:					
Water Found Depth UOM:		m			
<u>Hole Diameter</u>					
Hole ID:		1007034810			
Diameter:		7.619999885559082			
Depth From:		4.570000171661377			
Depth To:		7.159999847412109			
Hole Depth UOM:		m			
Hole Diameter UOM:		cm			
<u>Hole Diameter</u>					
Hole ID:		1007034809			
Diameter:		11.430000305175781			
Depth From:		0.0			
Depth To:		4.570000171661377			
Hole Depth UOM:		m			
Hole Diameter UOM:		cm			

29	1 of 1	WSW/184.4	65.9 / -1.05	453 PARKDALE OTTAWA ON	WWIS
--------------------	--------	-----------	--------------	---------------------------	------

Well ID:	7300418	Data Entry Status:	
Construction Date:		Data Src:	
Primary Water Use:	Test Hole	Date Received:	12/5/2017
Sec. Water Use:	Monitoring	Selected Flag:	True
Final Well Status:	Test Hole	Abandonment Rec:	
Water Type:		Contractor:	7241
Casing Material:		Form Version:	7
Audit No:	Z268050	Owner:	
Tag:	A182827	Street Name:	453 PARKDALE
Construction Method:		County:	OTTAWA
Elevation (m):		Municipality:	NEPEAN TOWNSHIP
Elevation Reliability:		Site Info:	
Depth to Bedrock:		Lot:	
Well Depth:		Concession:	
Overburden/Bedrock:		Concession Name:	
Pump Rate:		Easting NAD83:	
Static Water Level:		Northing NAD83:	
Flowing (Y/N):		Zone:	
Flow Rate:		UTM Reliability:	
Clear/Cloudy:			

PDF URL (Map):

Additional Detail(s) (Map)

Well Completed Date:	2017/09/05
Year Completed:	2017
Depth (m):	3.96
Latitude:	45.3992418927359
Longitude:	-75.7274167461401
Path:	

Bore Hole Information

Map Key	Number of Records	Direction/ Distance (m)	Elev/Diff (m)	Site	DB
Bore Hole ID:	1006854017			Elevation:	65.241333
DP2BR:				Elevrc:	
Spatial Status:				Zone:	18
Code OB:				East83:	443068.00
Code OB Desc:				North83:	5027560.00
Open Hole:				Org CS:	UTM83
Cluster Kind:				UTMRC:	4
Date Completed:	05-Sep-2017 00:00:00			UTMRC Desc:	margin of error : 30 m - 100 m
Remarks:				Location Method:	wwr
Elevrc Desc:					
Location Source Date:					
Improvement Location Source:					
Improvement Location Method:					
Source Revision Comment:					
Supplier Comment:					

**Overburden and Bedrock
Materials Interval**

Formation ID:	1007034909
Layer:	2
Color:	6
General Color:	BROWN
Mat1:	28
Most Common Material:	SAND
Mat2:	11
Mat2 Desc:	GRAVEL
Mat3:	77
Mat3 Desc:	LOOSE
Formation Top Depth:	0.3100000023841858
Formation End Depth:	3.6600000858306885
Formation End Depth UOM:	m

**Overburden and Bedrock
Materials Interval**

Formation ID:	1007034908
Layer:	1
Color:	2
General Color:	GREY
Mat1:	11
Most Common Material:	GRAVEL
Mat2:	
Mat2 Desc:	
Mat3:	77
Mat3 Desc:	LOOSE
Formation Top Depth:	0.0
Formation End Depth:	0.3100000023841858
Formation End Depth UOM:	m

**Overburden and Bedrock
Materials Interval**

Formation ID:	1007034910
Layer:	3
Color:	2
General Color:	GREY
Mat1:	15
Most Common Material:	LIMESTONE
Mat2:	
Mat2 Desc:	
Mat3:	92

Map Key	Number of Records	Direction/ Distance (m)	Elev/Diff (m)	Site	DB
Mat3 Desc:		WEATHERED			
Formation Top Depth:		3.6600000858306885			
Formation End Depth:		3.9600000381469727			
Formation End Depth UOM:		m			
<u>Annular Space/Abandonment Sealing Record</u>					
Plug ID:		1007034920			
Layer:		3			
Plug From:		0.910000026226044			
Plug To:		3.96000003814697			
Plug Depth UOM:		m			
<u>Annular Space/Abandonment Sealing Record</u>					
Plug ID:		1007034918			
Layer:		1			
Plug From:		0			
Plug To:		0.310000002384186			
Plug Depth UOM:		m			
<u>Annular Space/Abandonment Sealing Record</u>					
Plug ID:		1007034919			
Layer:		2			
Plug From:		0.310000002384186			
Plug To:		0.910000026226044			
Plug Depth UOM:		m			
<u>Method of Construction & Well Use</u>					
Method Construction ID:		1007034917			
Method Construction Code:		5			
Method Construction:		Air Percussion			
Other Method Construction:					
<u>Pipe Information</u>					
Pipe ID:		1007034907			
Casing No:		0			
Comment:					
Alt Name:					
<u>Construction Record - Screen</u>					
Screen ID:		1007034914			
Layer:		1			
Slot:		10			
Screen Top Depth:		0.910000026226044			
Screen End Depth:		3.96000003814697			
Screen Material:		5			
Screen Depth UOM:		m			
Screen Diameter UOM:		cm			
Screen Diameter:		6.03000020980835			
<u>Water Details</u>					

Map Key	Number of Records	Direction/ Distance (m)	Elev/Diff (m)	Site	DB
---------	-------------------	----------------------------	------------------	------	----

Water ID: 1007034912
Layer:
Kind Code:
Kind:
Water Found Depth:
Water Found Depth UOM: m

Hole Diameter

Hole ID: 1007034911
Diameter: 11.430000305175781
Depth From: 0.0
Depth To: 3.9600000381469727
Hole Depth UOM: m
Hole Diameter UOM: cm

30	1 of 2	WSW/184.9	65.9 / -1.05	453 PARKDALE AVE OTTAWA ON	WWIS
--------------------	--------	-----------	--------------	-------------------------------	------

Well ID: 7300420
Construction Date:
Primary Water Use: Test Hole
Sec. Water Use: Monitoring
Final Well Status: Test Hole
Water Type:
Casing Material:
Audit No: Z268048
Tag: A182822
Construction Method:
Elevation (m):
Elevation Reliability:
Depth to Bedrock:
Well Depth:
Overburden/Bedrock:
Pump Rate:
Static Water Level:
Flowing (Y/N):
Flow Rate:
Clear/Cloudy:

Data Entry Status:
Data Src:
Date Received: 12/5/2017
Selected Flag: True
Abandonment Rec:
Contractor: 7241
Form Version: 7
Owner:
Street Name: 453 PARKDALE AVE
County: OTTAWA
Municipality: NEPEAN TOWNSHIP
Site Info:
Lot:
Concession:
Concession Name:
Easting NAD83:
Northing NAD83:
Zone:
UTM Reliability:

PDF URL (Map):

Additional Detail(s) (Map)

Well Completed Date: 2017/09/08
Year Completed: 2017
Depth (m): 7.62
Latitude: 45.3992866514729
Longitude: -75.7274556513627
Path:

Bore Hole Information

Bore Hole ID: 1006854029	Elevation: 65.371261
DP2BR:	Elevrc:
Spatial Status:	Zone: 18
Code OB:	East83: 443065.00
Code OB Desc:	North83: 5027565.00
Open Hole:	Org CS: UTM83
Cluster Kind:	UTMRC: 4
Date Completed: 08-Sep-2017 00:00:00	UTMRC Desc: margin of error : 30 m - 100 m

Map Key	Number of Records	Direction/ Distance (m)	Elev/Diff (m)	Site	DB
---------	-------------------	----------------------------	------------------	------	----

Remarks:
 Elevrc Desc:
 Location Source Date:
 Improvement Location Source:
 Improvement Location Method:
 Source Revision Comment:
 Supplier Comment:

Location Method: WWT

Overburden and Bedrock
Materials Interval

Formation ID: 1007035121
 Layer: 1
 Color: 2
 General Color: GREY
 Mat1: 11
 Most Common Material: GRAVEL
 Mat2:
 Mat2 Desc:
 Mat3: 77
 Mat3 Desc: LOOSE
 Formation Top Depth: 0.0
 Formation End Depth: 0.3100000023841858
 Formation End Depth UOM: m

Overburden and Bedrock
Materials Interval

Formation ID: 1007035122
 Layer: 2
 Color: 6
 General Color: BROWN
 Mat1: 28
 Most Common Material: SAND
 Mat2: 11
 Mat2 Desc: GRAVEL
 Mat3: 85
 Mat3 Desc: SOFT
 Formation Top Depth: 0.3100000023841858
 Formation End Depth: 3.3499999046325684
 Formation End Depth UOM: m

Overburden and Bedrock
Materials Interval

Formation ID: 1007035123
 Layer: 3
 Color: 2
 General Color: GREY
 Mat1: 15
 Most Common Material: LIMESTONE
 Mat2:
 Mat2 Desc:
 Mat3: 74
 Mat3 Desc: LAYERED
 Formation Top Depth: 3.3499999046325684
 Formation End Depth: 7.619999885559082
 Formation End Depth UOM: m

Annular Space/Abandonment
Sealing Record

<i>Map Key</i>	<i>Number of Records</i>	<i>Direction/ Distance (m)</i>	<i>Elev/Diff (m)</i>	<i>Site</i>	<i>DB</i>
<i>Plug ID:</i>		1007035132			
<i>Layer:</i>		1			
<i>Plug From:</i>		0			
<i>Plug To:</i>		0.310000002384186			
<i>Plug Depth UOM:</i>		m			
<u>Annular Space/Abandonment Sealing Record</u>					
<i>Plug ID:</i>		1007035133			
<i>Layer:</i>		2			
<i>Plug From:</i>		0.310000002384186			
<i>Plug To:</i>		5.78999996185303			
<i>Plug Depth UOM:</i>		m			
<u>Annular Space/Abandonment Sealing Record</u>					
<i>Plug ID:</i>		1007035134			
<i>Layer:</i>		3			
<i>Plug From:</i>		5.78999996185303			
<i>Plug To:</i>		7.61999988555908			
<i>Plug Depth UOM:</i>		m			
<u>Method of Construction & Well Use</u>					
<i>Method Construction ID:</i>		1007035131			
<i>Method Construction Code:</i>		5			
<i>Method Construction:</i>		Air Percussion			
<i>Other Method Construction:</i>					
<u>Pipe Information</u>					
<i>Pipe ID:</i>		1007035120			
<i>Casing No:</i>		0			
<i>Comment:</i>					
<i>Alt Name:</i>					
<u>Construction Record - Screen</u>					
<i>Screen ID:</i>		1007035128			
<i>Layer:</i>		1			
<i>Slot:</i>		10			
<i>Screen Top Depth:</i>		0.620000004768372			
<i>Screen End Depth:</i>		7.61999988555908			
<i>Screen Material:</i>		5			
<i>Screen Depth UOM:</i>		m			
<i>Screen Diameter UOM:</i>		cm			
<i>Screen Diameter:</i>		6.03000020980835			
<u>Water Details</u>					
<i>Water ID:</i>		1007035126			
<i>Layer:</i>					
<i>Kind Code:</i>					
<i>Kind:</i>					
<i>Water Found Depth:</i>					
<i>Water Found Depth UOM:</i>		m			

Map Key	Number of Records	Direction/ Distance (m)	Elev/Diff (m)	Site	DB
<u>Hole Diameter</u>					
Hole ID:		1007035125			
Diameter:		7.619999885559082			
Depth From:		4.570000171661377			
Depth To:		7.619999885559082			
Hole Depth UOM:		m			
Hole Diameter UOM:		cm			
<u>Hole Diameter</u>					
Hole ID:		1007035124			
Diameter:		11.430000305175781			
Depth From:		0.0			
Depth To:		4.570000171661377			
Hole Depth UOM:		m			
Hole Diameter UOM:		cm			

30	2 of 2	WSW/184.9	65.9 / -1.05	453 PARKDALE AVE OTTAWA ON	WWIS
--------------------	--------	-----------	--------------	-------------------------------	------

Well ID:	7300422	Data Entry Status:	
Construction Date:		Data Src:	
Primary Water Use:	Test Hole	Date Received:	12/5/2017
Sec. Water Use:	Monitoring	Selected Flag:	True
Final Well Status:	Test Hole	Abandonment Rec:	
Water Type:		Contractor:	7241
Casing Material:		Form Version:	7
Audit No:	Z268046	Owner:	
Tag:	A182825	Street Name:	453 PARKDALE AVE
Construction Method:		County:	OTTAWA
Elevation (m):		Municipality:	NEPEAN TOWNSHIP
Elevation Reliability:		Site Info:	
Depth to Bedrock:		Lot:	
Well Depth:		Concession:	
Overburden/Bedrock:		Concession Name:	
Pump Rate:		Easting NAD83:	
Static Water Level:		Northing NAD83:	
Flowing (Y/N):		Zone:	
Flow Rate:		UTM Reliability:	
Clear/Cloudy:			

PDF URL (Map):

Additional Detail(s) (Map)

Well Completed Date:	2017/09/08
Year Completed:	2017
Depth (m):	7.62
Latitude:	45.3992866514729
Longitude:	-75.7274556513627
Path:	

Bore Hole Information

Bore Hole ID:	1006854053	Elevation:	65.371261
DP2BR:		Elevrc:	
Spatial Status:		Zone:	18
Code OB:		East83:	443065.00
Code OB Desc:		North83:	5027565.00
Open Hole:		Org CS:	UTM83
Cluster Kind:		UTMRC:	4

Map Key	Number of Records	Direction/ Distance (m)	Elev/Diff (m)	Site	DB
Date Completed:	08-Sep-2017 00:00:00			UTMRC Desc:	margin of error : 30 m - 100 m
Remarks:				Location Method:	wwr
Elevrc Desc:					
Location Source Date:					
Improvement Location Source:					
Improvement Location Method:					
Source Revision Comment:					
Supplier Comment:					

**Overburden and Bedrock
Materials Interval**

Formation ID: 1007035164
Layer: 3
Color: 2
General Color: GREY
Mat1: 15
Most Common Material: LIMESTONE
Mat2: 17
Mat2 Desc: SHALE
Mat3: 74
Mat3 Desc: LAYERED
Formation Top Depth: 4.570000171661377
Formation End Depth: 7.619999885559082
Formation End Depth UOM: m

**Overburden and Bedrock
Materials Interval**

Formation ID: 1007035162
Layer: 1
Color: 2
General Color: GREY
Mat1: 11
Most Common Material: GRAVEL
Mat2:
Mat2 Desc:
Mat3: 77
Mat3 Desc: LOOSE
Formation Top Depth: 0.0
Formation End Depth: 0.3100000023841858
Formation End Depth UOM: m

**Overburden and Bedrock
Materials Interval**

Formation ID: 1007035163
Layer: 2
Color: 6
General Color: BROWN
Mat1: 28
Most Common Material: SAND
Mat2: 11
Mat2 Desc: GRAVEL
Mat3: 85
Mat3 Desc: SOFT
Formation Top Depth: 0.3100000023841858
Formation End Depth: 4.570000171661377
Formation End Depth UOM: m

**Annular Space/Abandonment
Sealing Record**

Map Key	Number of Records	Direction/ Distance (m)	Elev/Diff (m)	Site	DB
Plug ID:		1007035174			
Layer:		2			
Plug From:		0.310000002384186			
Plug To:		5.78999996185303			
Plug Depth UOM:		m			
<u>Annular Space/Abandonment Sealing Record</u>					
Plug ID:		1007035173			
Layer:		1			
Plug From:		0			
Plug To:		0.310000002384186			
Plug Depth UOM:		m			
<u>Annular Space/Abandonment Sealing Record</u>					
Plug ID:		1007035175			
Layer:		3			
Plug From:		5.78999996185303			
Plug To:		7.61999988555908			
Plug Depth UOM:		m			
<u>Method of Construction & Well Use</u>					
Method Construction ID:		1007035172			
Method Construction Code:		7			
Method Construction:		Diamond			
Other Method Construction:					
<u>Pipe Information</u>					
Pipe ID:		1007035161			
Casing No:		0			
Comment:					
Alt Name:					
<u>Construction Record - Screen</u>					
Screen ID:		1007035169			
Layer:		1			
Slot:		10			
Screen Top Depth:		6.09999990463257			
Screen End Depth:		7.61999988555908			
Screen Material:		5			
Screen Depth UOM:		m			
Screen Diameter UOM:		cm			
Screen Diameter:		6.03000020980835			
<u>Water Details</u>					
Water ID:		1007035167			
Layer:					
Kind Code:					
Kind:					
Water Found Depth:					
Water Found Depth UOM:		m			

Map Key	Number of Records	Direction/ Distance (m)	Elev/Diff (m)	Site	DB
<u>Hole Diameter</u>					
Hole ID:			1007035165		
Diameter:			11.430000305175781		
Depth From:			0.0		
Depth To:			4.880000114440918		
Hole Depth UOM:			m		
Hole Diameter UOM:			cm		
<u>Hole Diameter</u>					
Hole ID:			1007035166		
Diameter:			7.619999885559082		
Depth From:			4.880000114440918		
Depth To:			7.619999885559082		
Hole Depth UOM:			m		
Hole Diameter UOM:			cm		

31	1 of 1	WSW/186.9	65.9 / -1.05	453 PARKDALE AVE OTTAWA ON	WWIS
Well ID:	7300423			Data Entry Status:	
Construction Date:				Data Src:	
Primary Water Use:	Test Hole			Date Received:	12/5/2017
Sec. Water Use:	Monitoring			Selected Flag:	True
Final Well Status:	Test Hole			Abandonment Rec:	
Water Type:				Contractor:	7241
Casing Material:				Form Version:	7
Audit No:	Z268045			Owner:	
Tag:	A182826			Street Name:	453 PARKDALE AVE
Construction Method:				County:	OTTAWA
Elevation (m):				Municipality:	NEPEAN TOWNSHIP
Elevation Reliability:				Site Info:	
Depth to Bedrock:				Lot:	
Well Depth:				Concession:	
Overburden/Bedrock:				Concession Name:	
Pump Rate:				Easting NAD83:	
Static Water Level:				Northing NAD83:	
Flowing (Y/N):				Zone:	
Flow Rate:				UTM Reliability:	
Clear/Cloudy:					

PDF URL (Map):

Additional Detail(s) (Map)

Well Completed Date: 2017/09/08
Year Completed: 2017
Depth (m): 3.96
Latitude: 45.3993044084911
Longitude: -75.7274942101219
Path:

Bore Hole Information

Bore Hole ID:	1006854059	Elevation:	65.452857
DP2BR:		Elevrc:	
Spatial Status:		Zone:	18
Code OB:		East83:	443062.00
Code OB Desc:		North83:	5027567.00
Open Hole:		Org CS:	UTM83
Cluster Kind:		UTMRC:	4

Map Key	Number of Records	Direction/ Distance (m)	Elev/Diff (m)	Site	DB
---------	-------------------	----------------------------	------------------	------	----

Date Completed: 08-Sep-2017 00:00:00
Remarks:
Elevrc Desc:
Location Source Date:
Improvement Location Source:
Improvement Location Method:
Source Revision Comment:
Supplier Comment:

UTMRC Desc: margin of error : 30 m - 100 m
Location Method: wwr

**Overburden and Bedrock
Materials Interval**

Formation ID: 1007035178
Layer: 2
Color: 6
General Color: BROWN
Mat1: 28
Most Common Material: SAND
Mat2: 11
Mat2 Desc: GRAVEL
Mat3: 77
Mat3 Desc: LOOSE
Formation Top Depth: 0.3100000023841858
Formation End Depth: 3.3499999046325684
Formation End Depth UOM: m

**Overburden and Bedrock
Materials Interval**

Formation ID: 1007035179
Layer: 3
Color: 2
General Color: GREY
Mat1: 06
Most Common Material: SILT
Mat2: 11
Mat2 Desc: GRAVEL
Mat3: 85
Mat3 Desc: SOFT
Formation Top Depth: 3.3499999046325684
Formation End Depth: 3.9600000381469727
Formation End Depth UOM: m

**Overburden and Bedrock
Materials Interval**

Formation ID: 1007035177
Layer: 1
Color: 2
General Color: GREY
Mat1: 11
Most Common Material: GRAVEL
Mat2:
Mat2 Desc:
Mat3: 77
Mat3 Desc: LOOSE
Formation Top Depth: 0.0
Formation End Depth: 0.3100000023841858
Formation End Depth UOM: m

**Annular Space/Abandonment
Sealing Record**

Map Key	Number of Records	Direction/ Distance (m)	Elev/Diff (m)	Site	DB
Plug ID:		1007035187			
Layer:		1			
Plug From:		0			
Plug To:		0.310000002384186			
Plug Depth UOM:		m			
<u>Annular Space/Abandonment Sealing Record</u>					
Plug ID:		1007035188			
Layer:		2			
Plug From:		0.310000002384186			
Plug To:		0.910000026226044			
Plug Depth UOM:		m			
<u>Annular Space/Abandonment Sealing Record</u>					
Plug ID:		1007035189			
Layer:		3			
Plug From:		0.910000026226044			
Plug To:		3.96000003814697			
Plug Depth UOM:		m			
<u>Method of Construction & Well Use</u>					
Method Construction ID:		1007035186			
Method Construction Code:		5			
Method Construction:		Air Percussion			
Other Method Construction:					
<u>Pipe Information</u>					
Pipe ID:		1007035176			
Casing No:		0			
Comment:					
Alt Name:					
<u>Construction Record - Screen</u>					
Screen ID:		1007035183			
Layer:		1			
Slot:		10			
Screen Top Depth:		0.910000026226044			
Screen End Depth:		3.96000003814697			
Screen Material:		5			
Screen Depth UOM:		m			
Screen Diameter UOM:		cm			
Screen Diameter:		6.03000020980835			
<u>Water Details</u>					
Water ID:		1007035181			
Layer:					
Kind Code:					
Kind:					
Water Found Depth:					
Water Found Depth UOM:		m			

Map Key	Number of Records	Direction/ Distance (m)	Elev/Diff (m)	Site	DB
---------	-------------------	----------------------------	------------------	------	----

Hole Diameter

Hole ID: 1007035180
 Diameter: 11.430000305175781
 Depth From: 0.0
 Depth To: 3.9600000381469727
 Hole Depth UOM: m
 Hole Diameter UOM: cm

32 1 of 1 W/187.0 64.8 / -2.13 ON BORE

Borehole ID:	613083	Inclin FLG:	No
OGF ID:	215514387	SP Status:	Initial Entry
Status:		Surv Elev:	No
Type:	Borehole	Piezometer:	No
Use:		Primary Name:	
Completion Date:	MAR-1967	Municipality:	
Static Water Level:		Lot:	
Primary Water Use:		Township:	
Sec. Water Use:		Latitude DD:	45.39962
Total Depth m:	6.2	Longitude DD:	-75.727643
Depth Ref:	Ground Surface	UTM Zone:	18
Depth Elev:		Easting:	443051
Drill Method:		Northing:	5027602
Orig Ground Elev m:	67.1	Location Accuracy:	
Elev Reliabil Note:		Accuracy:	Not Applicable
DEM Ground Elev m:	66.2		
Concession:			
Location D:			
Survey D:			
Comments:			

Borehole Geology Stratum

Geology Stratum ID:	218393615	Mat Consistency:	Dense
Top Depth:	2.3	Material Moisture:	
Bottom Depth:	3.4	Material Texture:	
Material Color:		Non Geo Mat Type:	
Material 1:	Unknown	Geologic Formation:	
Material 2:	Till	Geologic Group:	
Material 3:		Geologic Period:	
Material 4:		Depositional Gen:	
Gsc Material Description:			
Stratum Description:	UNSPECIFIED. DENSE.		

Geology Stratum ID:	218393617	Mat Consistency:	
Top Depth:	4.9	Material Moisture:	
Bottom Depth:	5.4	Material Texture:	
Material Color:		Non Geo Mat Type:	
Material 1:	Bedrock	Geologic Formation:	
Material 2:		Geologic Group:	
Material 3:		Geologic Period:	
Material 4:		Depositional Gen:	
Gsc Material Description:			
Stratum Description:	BEDROCK.		

Geology Stratum ID:	218393618	Mat Consistency:	
Top Depth:	5.4	Material Moisture:	
Bottom Depth:	6.2	Material Texture:	
Material Color:	Red	Non Geo Mat Type:	
Material 1:	Bedrock	Geologic Formation:	
Material 2:		Geologic Group:	

Map Key	Number of Records	Direction/ Distance (m)	Elev/Diff (m)	Site	DB
Material 3: Material 4: Gsc Material Description: Stratum Description:		BEDROCK. WEATHERED. 00000 019 00025 012 00075 012 000250070007502313000400260010006 **Note: Many records provided by the department have a truncated [Stratum Description] field.		Geologic Period: Depositional Gen:	
Geology Stratum ID: 218393614 Top Depth: .8 Bottom Depth: 2.3 Material Color: Material 1: Material 2: Till Material 3: Material 4:				Mat Consistency: Loose Material Moisture: Material Texture: Non Geo Mat Type: Geologic Formation: Geologic Group: Geologic Period: Depositional Gen:	
Gsc Material Description: Stratum Description:		ARTIFICIAL. LOOSE.			
Geology Stratum ID: 218393613 Top Depth: 0 Bottom Depth: .8 Material Color: Material 1: Material 2: Till Material 3: Granuls Material 4: Brick fragments				Mat Consistency: Material Moisture: Material Texture: Non Geo Mat Type: Geologic Formation: Geologic Group: Geologic Period: Depositional Gen:	
Gsc Material Description: Stratum Description:		ARTIFICIAL.			
Geology Stratum ID: 218393616 Top Depth: 3.4 Bottom Depth: 4.9 Material Color: Red Material 1: Bedrock Material 2: Material 3: Material 4:				Mat Consistency: Material Moisture: Material Texture: Non Geo Mat Type: Geologic Formation: Geologic Group: Geologic Period: Depositional Gen:	
Gsc Material Description: Stratum Description:		BEDROCK. WEATHERED.			
Source					
Source Type: Data Survey Source Orig: Geological Survey of Canada Source Date: 1956-1972 Confidence: H Observatio: Source Name: Urban Geology Automated Information System (UGAIS) Source Details: File: OTTAWA2.txt RecordID: 055910 NTS_Sheet: 31G05G Confiden 1: Logged by professional. Exact and complete description of material and properties.		Source Appl: Spatial/Tabular Source Iden: 1 Scale or Res: Varies Horizontal: NAD27 Verticalda: Mean Average Sea Level			
Source List					
Source Identifier: 1 Source Type: Data Survey Source Date: 1956-1972 Scale or Resolution: Varies Source Name: Urban Geology Automated Information System (UGAIS) Source Originators: Geological Survey of Canada		Horizontal Datum: NAD27 Vertical Datum: Mean Average Sea Level Projection Name: Universal Transverse Mercator			

33

1 of 1

WSW/187.7

65.9 / -1.05

453 PARKDALE AVE
OTTAWA ON

WWIS

Well ID: 7300424

Data Entry Status:

Map Key	Number of Records	Direction/ Distance (m)	Elev/Diff (m)	Site	DB
Construction Date:				Data Src:	
Primary Water Use:	Test Hole			Date Received:	12/5/2017
Sec. Water Use:	Monitoring			Selected Flag:	True
Final Well Status:	Test Hole			Abandonment Rec:	
Water Type:				Contractor:	7241
Casing Material:				Form Version:	7
Audit No:	Z268053			Owner:	
Tag:	A182824			Street Name:	453 PARKDALE AVE
Construction Method:				County:	OTTAWA
Elevation (m):				Municipality:	NEPEAN TOWNSHIP
Elevation Reliability:				Site Info:	
Depth to Bedrock:				Lot:	
Well Depth:				Concession:	
Overburden/Bedrock:				Concession Name:	
Pump Rate:				Easting NAD83:	
Static Water Level:				Northing NAD83:	
Flowing (Y/N):				Zone:	
Flow Rate:				UTM Reliability:	
Clear/Cloudy:					
PDF URL (Map):					
<u>Additional Detail(s) (Map)</u>					
Well Completed Date:	2017/09/08				
Year Completed:	2017				
Depth (m):	7.62				
Latitude:	45.3992864073545				
Longitude:	-75.7274939791055				
Path:					
<u>Bore Hole Information</u>					
Bore Hole ID:	1006854065			Elevation:	65.386886
DP2BR:				Elevrc:	
Spatial Status:				Zone:	18
Code OB:				East83:	443062.00
Code OB Desc:				North83:	5027565.00
Open Hole:				Org CS:	UTM83
Cluster Kind:				UTMRC:	4
Date Completed:	08-Sep-2017 00:00:00			UTMRC Desc:	margin of error : 30 m - 100 m
Remarks:				Location Method:	wwr
Elevrc Desc:					
Location Source Date:					
Improvement Location Source:					
Improvement Location Method:					
Source Revision Comment:					
Supplier Comment:					
<u>Overburden and Bedrock</u>					
<u>Materials Interval</u>					
Formation ID:	1007035204				
Layer:	2				
Color:	6				
General Color:	BROWN				
Mat1:	28				
Most Common Material:	SAND				
Mat2:	11				
Mat2 Desc:	GRAVEL				
Mat3:	85				
Mat3 Desc:	SOFT				
Formation Top Depth:	0.3100000023841858				

Map Key	Number of Records	Direction/ Distance (m)	Elev/Diff (m)	Site	DB
Formation End Depth:		3.9600000381469727			
Formation End Depth UOM:		m			
<u>Overburden and Bedrock Materials Interval</u>					
Formation ID:		1007035205			
Layer:		3			
Color:		2			
General Color:		GREY			
Mat1:		15			
Most Common Material:		LIMESTONE			
Mat2:		17			
Mat2 Desc:		SHALE			
Mat3:		74			
Mat3 Desc:		LAYERED			
Formation Top Depth:		3.9600000381469727			
Formation End Depth:		7.619999885559082			
Formation End Depth UOM:		m			
<u>Overburden and Bedrock Materials Interval</u>					
Formation ID:		1007035203			
Layer:		1			
Color:		2			
General Color:		GREY			
Mat1:		11			
Most Common Material:		GRAVEL			
Mat2:					
Mat2 Desc:					
Mat3:		77			
Mat3 Desc:		LOOSE			
Formation Top Depth:		0.0			
Formation End Depth:		0.3100000023841858			
Formation End Depth UOM:		m			
<u>Annular Space/Abandonment Sealing Record</u>					
Plug ID:		1007035215			
Layer:		2			
Plug From:		0.310000002384186			
Plug To:		5.78999996185303			
Plug Depth UOM:		m			
<u>Annular Space/Abandonment Sealing Record</u>					
Plug ID:		1007035216			
Layer:		3			
Plug From:		5.78999996185303			
Plug To:		7.61999988555908			
Plug Depth UOM:		m			
<u>Annular Space/Abandonment Sealing Record</u>					
Plug ID:		1007035214			
Layer:		1			
Plug From:		0			
Plug To:		0.310000002384186			

Map Key	Number of Records	Direction/ Distance (m)	Elev/Diff (m)	Site	DB
Plug Depth UOM:		m			
<u>Method of Construction & Well Use</u>					
Method Construction ID:		1007035213			
Method Construction Code:		7			
Method Construction:		Diamond			
Other Method Construction:					
<u>Pipe Information</u>					
Pipe ID:		1007035202			
Casing No:		0			
Comment:					
Alt Name:					
<u>Construction Record - Screen</u>					
Screen ID:		1007035210			
Layer:		1			
Slot:		10			
Screen Top Depth:		6.09999990463257			
Screen End Depth:		7.61999988555908			
Screen Material:		5			
Screen Depth UOM:		m			
Screen Diameter UOM:		cm			
Screen Diameter:		6.03000020980835			
<u>Water Details</u>					
Water ID:		1007035208			
Layer:					
Kind Code:					
Kind:					
Water Found Depth:					
Water Found Depth UOM:		m			
<u>Hole Diameter</u>					
Hole ID:		1007035207			
Diameter:		7.619999885559082			
Depth From:					
Depth To:		7.619999885559082			
Hole Depth UOM:		m			
Hole Diameter UOM:		cm			
<u>Hole Diameter</u>					
Hole ID:		1007035206			
Diameter:		11.430000305175781			
Depth From:		0.0			
Depth To:					
Hole Depth UOM:		m			
Hole Diameter UOM:		cm			

[34](#)

1 of 1

WSW/188.0

65.9 / -1.05

463 PARKDALE AVE
Ottawa ON

WWIS

Well ID:

7317619

Data Entry Status:

Map Key	Number of Records	Direction/ Distance (m)	Elev/Diff (m)	Site	DB
Construction Date:				Data Src:	
Primary Water Use:	Test Hole			Date Received:	8/20/2018
Sec. Water Use:	Monitoring			Selected Flag:	True
Final Well Status:	Test Hole			Abandonment Rec:	
Water Type:				Contractor:	7241
Casing Material:				Form Version:	7
Audit No:	Z290604			Owner:	
Tag:	A215815			Street Name:	463 PARKDALE AVE
Construction Method:				County:	OTTAWA
Elevation (m):				Municipality:	OTTAWA CITY
Elevation Reliability:				Site Info:	
Depth to Bedrock:				Lot:	
Well Depth:				Concession:	
Overburden/Bedrock:				Concession Name:	
Pump Rate:				Easting NAD83:	
Static Water Level:				Northing NAD83:	
Flowing (Y/N):				Zone:	
Flow Rate:				UTM Reliability:	
Clear/Cloudy:					

PDF URL (Map):

Additional Detail(s) (Map)

Well Completed Date: 2018/06/14
Year Completed: 2018
Depth (m): 10.67
Latitude: 45.3992415672595
Longitude: -75.7274678497571
Path:

Bore Hole Information

Bore Hole ID:	1007269612	Elevation:	
DP2BR:		Elevrc:	
Spatial Status:		Zone:	18
Code OB:		East83:	443064.00
Code OB Desc:		North83:	5027560.00
Open Hole:		Org CS:	UTM83
Cluster Kind:		UTMRC:	4
Date Completed:	14-Jun-2018 00:00:00	UTMRC Desc:	margin of error : 30 m - 100 m
Remarks:		Location Method:	wwr
Elevrc Desc:			
Location Source Date:			
Improvement Location Source:			
Improvement Location Method:			
Source Revision Comment:			
Supplier Comment:			

Overburden and Bedrock

Materials Interval

Formation ID: 1007448016
Layer: 2
Color: 2
General Color: GREY
Mat1: 15
Most Common Material: LIMESTONE
Mat2: 17
Mat2 Desc: SHALE
Mat3:
Mat3 Desc:
Formation Top Depth: 2.130000114440918

Map Key	Number of Records	Direction/ Distance (m)	Elev/Diff (m)	Site	DB
Formation End Depth:		10.670000076293945			
Formation End Depth UOM:		m			
<u>Overburden and Bedrock Materials Interval</u>					
Formation ID:		1007448015			
Layer:		1			
Color:		2			
General Color:		GREY			
Mat1:		11			
Most Common Material:		GRAVEL			
Mat2:		28			
Mat2 Desc:		SAND			
Mat3:		77			
Mat3 Desc:		LOOSE			
Formation Top Depth:		0.0			
Formation End Depth:		2.130000114440918			
Formation End Depth UOM:		m			
<u>Annular Space/Abandonment Sealing Record</u>					
Plug ID:		1007448025			
Layer:		1			
Plug From:		0			
Plug To:		0.310000002384186			
Plug Depth UOM:		m			
<u>Annular Space/Abandonment Sealing Record</u>					
Plug ID:		1007448026			
Layer:		2			
Plug From:		0.310000002384186			
Plug To:		7.32000017166138			
Plug Depth UOM:		m			
<u>Annular Space/Abandonment Sealing Record</u>					
Plug ID:		1007448027			
Layer:		3			
Plug From:		7.32000017166138			
Plug To:		10.6700000762939			
Plug Depth UOM:		m			
<u>Method of Construction & Well Use</u>					
Method Construction ID:		1007448024			
Method Construction Code:		7			
Method Construction:		Diamond			
Other Method Construction:					
<u>Pipe Information</u>					
Pipe ID:		1007448014			
Casing No:		0			
Comment:					
Alt Name:					

Map Key	Number of Records	Direction/ Distance (m)	Elev/Diff (m)	Site	DB
---------	-------------------	----------------------------	------------------	------	----

Construction Record - Screen

Screen ID: 1007448021
Layer: 1
Slot: 10
Screen Top Depth: 7.61999988555908
Screen End Depth: 10.6700000762939
Screen Material: 5
Screen Depth UOM: m
Screen Diameter UOM: cm
Screen Diameter: 6.03000020980835

Water Details

Water ID: 1007448019
Layer:
Kind Code:
Kind:
Water Found Depth:
Water Found Depth UOM: m

Hole Diameter

Hole ID: 1007448017
Diameter: 11.430000305175781
Depth From: 0.0
Depth To: 3.0999999046325684
Hole Depth UOM: m
Hole Diameter UOM: cm

Hole Diameter

Hole ID: 1007448018
Diameter: 7.619999885559082
Depth From: 3.0999999046325684
Depth To: 10.670000076293945
Hole Depth UOM: m
Hole Diameter UOM: cm

35	1 of 1	WSW/188.3	65.7 / -1.19	45 PARKDALE AVE Ottawa ON	WWIS
--------------------	--------	-----------	--------------	------------------------------	------

Well ID: 7317426
Construction Date:
Primary Water Use: Test Hole
Sec. Water Use: Monitoring
Final Well Status: Test Hole
Water Type:
Casing Material:
Audit No: Z290601
Tag: A251713
Construction Method:
Elevation (m):
Elevation Reliability:
Depth to Bedrock:
Well Depth:
Overburden/Bedrock:
Pump Rate:
Static Water Level:
Flowing (Y/N):
Flow Rate:

Data Entry Status:
Data Src:
Date Received: 8/20/2018
Selected Flag: True
Abandonment Rec:
Contractor: 7241
Form Version: 7
Owner:
Street Name: 45 PARKDALE AVE
County: OTTAWA
Municipality: OTTAWA CITY
Site Info:
Lot:
Concession:
Concession Name:
Easting NAD83:
Northing NAD83:
Zone:
UTM Reliability:

Map Key	Number of Records	Direction/ Distance (m)	Elev/Diff (m)	Site	DB
---------	-------------------	----------------------------	------------------	------	----

Clear/Cloudy:

PDF URL (Map):

Additional Detail(s) (Map)

Well Completed Date: 2018/06/15
 Year Completed: 2018
 Depth (m): 4.2672
 Latitude: 45.3993132463065
 Longitude: -75.7275198774706
 Path:

Bore Hole Information

Bore Hole ID:	1007263761	Elevation:	
DP2BR:		Elevrc:	
Spatial Status:		Zone:	18
Code OB:		East83:	443060.00
Code OB Desc:		North83:	5027568.00
Open Hole:		Org CS:	UTM83
Cluster Kind:		UTMRC:	4
Date Completed:	15-Jun-2018 00:00:00	UTMRC Desc:	margin of error : 30 m - 100 m
Remarks:		Location Method:	wwr
Elevrc Desc:			
Location Source Date:			
Improvement Location Source:			
Improvement Location Method:			
Source Revision Comment:			
Supplier Comment:			

**Overburden and Bedrock
Materials Interval**

Formation ID: 1007442953
 Layer: 1
 Color: 2
 General Color: GREY
 Mat1: 28
 Most Common Material: SAND
 Mat2: 13
 Mat2 Desc: BOULDERS
 Mat3: 27
 Mat3 Desc: OTHER
 Formation Top Depth: 0.0
 Formation End Depth: 1.0
 Formation End Depth UOM: ft

**Overburden and Bedrock
Materials Interval**

Formation ID: 1007442954
 Layer: 2
 Color: 6
 General Color: BROWN
 Mat1: 05
 Most Common Material: CLAY
 Mat2: 08
 Mat2 Desc: FINE SAND
 Mat3: 11
 Mat3 Desc: GRAVEL
 Formation Top Depth: 1.0

Map Key	Number of Records	Direction/ Distance (m)	Elev/Diff (m)	Site	DB
Formation End Depth:		4.0			
Formation End Depth UOM:		ft			
<u>Overburden and Bedrock Materials Interval</u>					
Formation ID:		1007442956			
Layer:		4			
Color:		2			
General Color:		GREY			
Mat1:		15			
Most Common Material:		LIMESTONE			
Mat2:					
Mat2 Desc:					
Mat3:					
Mat3 Desc:					
Formation Top Depth:		7.0			
Formation End Depth:		14.0			
Formation End Depth UOM:		ft			
<u>Overburden and Bedrock Materials Interval</u>					
Formation ID:		1007442955			
Layer:		3			
Color:		2			
General Color:		GREY			
Mat1:		05			
Most Common Material:		CLAY			
Mat2:		06			
Mat2 Desc:		SILT			
Mat3:		85			
Mat3 Desc:		SOFT			
Formation Top Depth:		4.0			
Formation End Depth:		7.0			
Formation End Depth UOM:		ft			
<u>Annular Space/Abandonment Sealing Record</u>					
Plug ID:		1007442965			
Layer:		1			
Plug From:		0			
Plug To:		1			
Plug Depth UOM:		ft			
<u>Annular Space/Abandonment Sealing Record</u>					
Plug ID:		1007442967			
Layer:		3			
Plug From:		3			
Plug To:		14			
Plug Depth UOM:		ft			
<u>Annular Space/Abandonment Sealing Record</u>					
Plug ID:		1007442966			
Layer:		2			
Plug From:		1			
Plug To:		3			

Map Key	Number of Records	Direction/ Distance (m)	Elev/Diff (m)	Site	DB
Plug Depth UOM:		ft			
<u>Method of Construction & Well Use</u>					
Method Construction ID:		1007442964			
Method Construction Code:		D			
Method Construction:		Direct Push			
Other Method Construction:					
<u>Pipe Information</u>					
Pipe ID:		1007442952			
Casing No:		0			
Comment:					
Alt Name:					
<u>Construction Record - Screen</u>					
Screen ID:		1007442961			
Layer:		1			
Slot:		10			
Screen Top Depth:		4			
Screen End Depth:		14			
Screen Material:		5			
Screen Depth UOM:		ft			
Screen Diameter UOM:		inch			
Screen Diameter:		1.64999997615814			
<u>Water Details</u>					
Water ID:		1007442959			
Layer:					
Kind Code:					
Kind:					
Water Found Depth:					
Water Found Depth UOM:		ft			
<u>Hole Diameter</u>					
Hole ID:		1007442958			
Diameter:		2.375			
Depth From:		7.0			
Depth To:		14.0			
Hole Depth UOM:		ft			
Hole Diameter UOM:		inch			
<u>Hole Diameter</u>					
Hole ID:		1007442957			
Diameter:		2.875			
Depth From:		0.0			
Depth To:		7.0			
Hole Depth UOM:		ft			
Hole Diameter UOM:		inch			

[36](#)

1 of 2

WSW/190.0

65.9 / -1.05

453 PARKDALE AVE
OTTAWA ON

WWIS

Well ID:

7300734

Data Entry Status:

Map Key	Number of Records	Direction/ Distance (m)	Elev/Diff (m)	Site	DB
Construction Date:				Data Src:	
Primary Water Use:	Test Hole			Date Received:	12/5/2017
Sec. Water Use:	Monitoring			Selected Flag:	True
Final Well Status:	Observation Wells			Abandonment Rec:	
Water Type:				Contractor:	7241
Casing Material:				Form Version:	7
Audit No:	Z258529			Owner:	
Tag:	A190042			Street Name:	453 PARKDALE AVE
Construction Method:				County:	OTTAWA
Elevation (m):				Municipality:	NEPEAN TOWNSHIP
Elevation Reliability:				Site Info:	
Depth to Bedrock:				Lot:	
Well Depth:				Concession:	
Overburden/Bedrock:				Concession Name:	
Pump Rate:				Easting NAD83:	
Static Water Level:				Northing NAD83:	
Flowing (Y/N):				Zone:	
Flow Rate:				UTM Reliability:	
Clear/Cloudy:					

PDF URL (Map):

Additional Detail(s) (Map)

Well Completed Date: 2017/09/19
Year Completed: 2017
Depth (m): 4.4196
Latitude: 45.3990175293969
Longitude: -75.7273116519327
Path:

Bore Hole Information

Bore Hole ID:	1006858462	Elevation:	65.525741
DP2BR:		Elevrc:	
Spatial Status:		Zone:	18
Code OB:		East83:	443076.00
Code OB Desc:		North83:	5027535.00
Open Hole:		Org CS:	UTM83
Cluster Kind:		UTMRC:	4
Date Completed:	19-Sep-2017 00:00:00	UTMRC Desc:	margin of error : 30 m - 100 m
Remarks:		Location Method:	wwr
Elevrc Desc:			
Location Source Date:			
Improvement Location Source:			
Improvement Location Method:			
Source Revision Comment:			
Supplier Comment:			

Overburden and Bedrock

Materials Interval

Formation ID: 1007046641
Layer: 4
Color: 2
General Color: GREY
Mat1: 15
Most Common Material: LIMESTONE
Mat2: 17
Mat2 Desc: SHALE
Mat3:
Mat3 Desc:
Formation Top Depth: 8.0

Map Key	Number of Records	Direction/ Distance (m)	Elev/Diff (m)	Site	DB
Formation End Depth:		14.5			
Formation End Depth UOM:		ft			
<u>Overburden and Bedrock Materials Interval</u>					
Formation ID:		1007046640			
Layer:		3			
Color:		2			
General Color:		GREY			
Mat1:		34			
Most Common Material:		TILL			
Mat2:					
Mat2 Desc:					
Mat3:		73			
Mat3 Desc:		HARD			
Formation Top Depth:		6.0			
Formation End Depth:		8.0			
Formation End Depth UOM:		ft			
<u>Overburden and Bedrock Materials Interval</u>					
Formation ID:		1007046638			
Layer:		1			
Color:		6			
General Color:		BROWN			
Mat1:		01			
Most Common Material:		FILL			
Mat2:		08			
Mat2 Desc:		FINE SAND			
Mat3:		85			
Mat3 Desc:		SOFT			
Formation Top Depth:		0.0			
Formation End Depth:		4.0			
Formation End Depth UOM:		ft			
<u>Overburden and Bedrock Materials Interval</u>					
Formation ID:		1007046639			
Layer:		2			
Color:		6			
General Color:		BROWN			
Mat1:		34			
Most Common Material:		TILL			
Mat2:					
Mat2 Desc:					
Mat3:		73			
Mat3 Desc:		HARD			
Formation Top Depth:		4.0			
Formation End Depth:		6.0			
Formation End Depth UOM:		ft			
<u>Annular Space/Abandonment Sealing Record</u>					
Plug ID:		1007046650			
Layer:		1			
Plug From:		0			
Plug To:		1			
Plug Depth UOM:		ft			

<i>Map Key</i>	<i>Number of Records</i>	<i>Direction/ Distance (m)</i>	<i>Elev/Diff (m)</i>	<i>Site</i>	<i>DB</i>
<u>Annular Space/Abandonment Sealing Record</u>					
<i>Plug ID:</i>		1007046652			
<i>Layer:</i>		3			
<i>Plug From:</i>		3.5			
<i>Plug To:</i>		14.5			
<i>Plug Depth UOM:</i>		ft			
<u>Annular Space/Abandonment Sealing Record</u>					
<i>Plug ID:</i>		1007046651			
<i>Layer:</i>		2			
<i>Plug From:</i>		1			
<i>Plug To:</i>		3.5			
<i>Plug Depth UOM:</i>		ft			
<u>Method of Construction & Well Use</u>					
<i>Method Construction ID:</i>		1007046649			
<i>Method Construction Code:</i>		D			
<i>Method Construction:</i>		Direct Push			
<i>Other Method Construction:</i>					
<u>Pipe Information</u>					
<i>Pipe ID:</i>		1007046637			
<i>Casing No:</i>		0			
<i>Comment:</i>					
<i>Alt Name:</i>					
<u>Construction Record - Screen</u>					
<i>Screen ID:</i>		1007046646			
<i>Layer:</i>		1			
<i>Slot:</i>		10			
<i>Screen Top Depth:</i>		4.5			
<i>Screen End Depth:</i>		14.5			
<i>Screen Material:</i>		5			
<i>Screen Depth UOM:</i>		ft			
<i>Screen Diameter UOM:</i>		inch			
<i>Screen Diameter:</i>		1.6599999666214			
<u>Water Details</u>					
<i>Water ID:</i>		1007046644			
<i>Layer:</i>					
<i>Kind Code:</i>					
<i>Kind:</i>					
<i>Water Found Depth:</i>					
<i>Water Found Depth UOM:</i>		ft			
<u>Hole Diameter</u>					
<i>Hole ID:</i>		1007046642			
<i>Diameter:</i>		2.875			
<i>Depth From:</i>		0.0			

Map Key	Number of Records	Direction/ Distance (m)	Elev/Diff (m)	Site	DB
Depth To:		8.0			
Hole Depth UOM:		ft			
Hole Diameter UOM:		inch			
<u>Hole Diameter</u>					
Hole ID:		1007046643			
Diameter:		2.375			
Depth From:		8.0			
Depth To:		14.5			
Hole Depth UOM:		ft			
Hole Diameter UOM:		inch			

36	2 of 2	WSW/190.0	65.9 / -1.05	453 PARKDALE AVE OTTAWA ON	WWIS
Well ID:		7300735		Data Entry Status:	
Construction Date:				Data Src:	
Primary Water Use:		Test Hole		Date Received: 12/5/2017	
Sec. Water Use:		Monitoring		Selected Flag: True	
Final Well Status:		Observation Wells		Abandonment Rec:	
Water Type:				Contractor: 7241	
Casing Material:				Form Version: 7	
Audit No:		Z258530		Owner:	
Tag:		A190115		Street Name: 453 PARKDALE AVE	
Construction Method:				County: OTTAWA	
Elevation (m):				Municipality: NEPEAN TOWNSHIP	
Elevation Reliability:				Site Info:	
Depth to Bedrock:				Lot:	
Well Depth:				Concession:	
Overburden/Bedrock:				Concession Name:	
Pump Rate:				Easting NAD83:	
Static Water Level:				Northing NAD83:	
Flowing (Y/N):				Zone:	
Flow Rate:				UTM Reliability:	
Clear/Cloudy:					

PDF URL (Map):

Additional Detail(s) (Map)

Well Completed Date: 2017/09/21
Year Completed: 2017
Depth (m): 7.62
Latitude: 45.3990175293969
Longitude: -75.7273116519327
Path:

Bore Hole Information

Bore Hole ID:	1006858465	Elevation:	65.525741
DP2BR:		Elevrc:	
Spatial Status:		Zone:	18
Code OB:		East83:	443076.00
Code OB Desc:		North83:	5027535.00
Open Hole:		Org CS:	UTM83
Cluster Kind:		UTMRC:	4
Date Completed:	21-Sep-2017 00:00:00	UTMRC Desc:	margin of error : 30 m - 100 m
Remarks:		Location Method:	wwr
Elevrc Desc:			
Location Source Date:			
Improvement Location Source:			

Map Key	Number of Records	Direction/ Distance (m)	Elev/Diff (m)	Site	DB
<i>Improvement Location Method:</i>					
<i>Source Revision Comment:</i>					
<i>Supplier Comment:</i>					
<u><i>Overburden and Bedrock</i></u>					
<u><i>Materials Interval</i></u>					
<i>Formation ID:</i>		1007046655			
<i>Layer:</i>		2			
<i>Color:</i>		6			
<i>General Color:</i>		BROWN			
<i>Mat1:</i>		34			
<i>Most Common Material:</i>		TILL			
<i>Mat2:</i>					
<i>Mat2 Desc:</i>					
<i>Mat3:</i>		66			
<i>Mat3 Desc:</i>		DENSE			
<i>Formation Top Depth:</i>		3.0			
<i>Formation End Depth:</i>		5.0			
<i>Formation End Depth UOM:</i>		ft			
<u><i>Overburden and Bedrock</i></u>					
<u><i>Materials Interval</i></u>					
<i>Formation ID:</i>		1007046654			
<i>Layer:</i>		1			
<i>Color:</i>		6			
<i>General Color:</i>		BROWN			
<i>Mat1:</i>		01			
<i>Most Common Material:</i>		FILL			
<i>Mat2:</i>		28			
<i>Mat2 Desc:</i>		SAND			
<i>Mat3:</i>		85			
<i>Mat3 Desc:</i>		SOFT			
<i>Formation Top Depth:</i>		0.0			
<i>Formation End Depth:</i>		3.0			
<i>Formation End Depth UOM:</i>		ft			
<u><i>Overburden and Bedrock</i></u>					
<u><i>Materials Interval</i></u>					
<i>Formation ID:</i>		1007046657			
<i>Layer:</i>		4			
<i>Color:</i>		2			
<i>General Color:</i>		GREY			
<i>Mat1:</i>		15			
<i>Most Common Material:</i>		LIMESTONE			
<i>Mat2:</i>		17			
<i>Mat2 Desc:</i>		SHALE			
<i>Mat3:</i>		74			
<i>Mat3 Desc:</i>		LAYERED			
<i>Formation Top Depth:</i>		8.0			
<i>Formation End Depth:</i>		25.0			
<i>Formation End Depth UOM:</i>		ft			
<u><i>Overburden and Bedrock</i></u>					
<u><i>Materials Interval</i></u>					
<i>Formation ID:</i>		1007046656			
<i>Layer:</i>		3			
<i>Color:</i>		2			
<i>General Color:</i>		GREY			

Map Key	Number of Records	Direction/ Distance (m)	Elev/Diff (m)	Site	DB
Mat1:		34			
Most Common Material:		TILL			
Mat2:					
Mat2 Desc:					
Mat3:		66			
Mat3 Desc:		DENSE			
Formation Top Depth:		5.0			
Formation End Depth:		8.0			
Formation End Depth UOM:		ft			
<u>Annular Space/Abandonment Sealing Record</u>					
Plug ID:		1007046668			
Layer:		2			
Plug From:		1			
Plug To:		19			
Plug Depth UOM:		ft			
<u>Annular Space/Abandonment Sealing Record</u>					
Plug ID:		1007046669			
Layer:		3			
Plug From:		19			
Plug To:		25			
Plug Depth UOM:		ft			
<u>Annular Space/Abandonment Sealing Record</u>					
Plug ID:		1007046667			
Layer:		1			
Plug From:		0			
Plug To:		1			
Plug Depth UOM:		ft			
<u>Method of Construction & Well Use</u>					
Method Construction ID:		1007046666			
Method Construction Code:		D			
Method Construction:		Direct Push			
Other Method Construction:					
<u>Pipe Information</u>					
Pipe ID:		1007046653			
Casing No:		0			
Comment:					
Alt Name:					
<u>Construction Record - Screen</u>					
Screen ID:		1007046663			
Layer:		1			
Slot:		10			
Screen Top Depth:		20			
Screen End Depth:		25			
Screen Material:		5			
Screen Depth UOM:		ft			

Map Key	Number of Records	Direction/ Distance (m)	Elev/Diff (m)	Site	DB
Screen Diameter UOM:		inch			
Screen Diameter:		1.6599999666214			
<u>Water Details</u>					
Water ID:		1007046660			
Layer:					
Kind Code:					
Kind:					
Water Found Depth:					
Water Found Depth UOM:		ft			
<u>Hole Diameter</u>					
Hole ID:		1007046659			
Diameter:		2.375			
Depth From:		8.0			
Depth To:		25.0			
Hole Depth UOM:		ft			
Hole Diameter UOM:		inch			
<u>Hole Diameter</u>					
Hole ID:		1007046658			
Diameter:		2.875			
Depth From:		0.0			
Depth To:		8.0			
Hole Depth UOM:		ft			
Hole Diameter UOM:		inch			

37	1 of 2	WSW/190.0	65.7 / -1.19	453 PARKDALE AVE. Ottawa ON	WWIS
Well ID:		7253604		Data Entry Status:	
Construction Date:				Data Src:	
Primary Water Use:		Dewatering		Date Received: 12/3/2015	
Sec. Water Use:		Monitoring		Selected Flag: True	
Final Well Status:		Dewatering		Abandonment Rec:	
Water Type:				Contractor: 7238	
Casing Material:				Form Version: 7	
Audit No:		Z199781		Owner:	
Tag:		A175177		Street Name: 453 PARKDALE AVE.	
Construction Method:				County: OTTAWA	
Elevation (m):				Municipality: NEPEAN TOWNSHIP	
Elevation Reliability:				Site Info:	
Depth to Bedrock:				Lot:	
Well Depth:				Concession:	
Overburden/Bedrock:				Concession Name:	
Pump Rate:				Easting NAD83:	
Static Water Level:				Northing NAD83:	
Flowing (Y/N):				Zone:	
Flow Rate:				UTM Reliability:	
Clear/Cloudy:					
PDF URL (Map):					
<u>Additional Detail(s) (Map)</u>					
Well Completed Date:		2015/09/28			
Year Completed:		2015			
Depth (m):		3.6576			
Latitude:		45.3992951637915			

Map Key	Number of Records	Direction/ Distance (m)	Elev/Diff (m)	Site	DB
Longitude:		-75.727532422362			
Path:					
<u>Bore Hole Information</u>					
Bore Hole ID:	1005828305			Elevation:	65.452575
DP2BR:				Elevrc:	
Spatial Status:				Zone:	18
Code OB:				East83:	443059.00
Code OB Desc:				North83:	5027566.00
Open Hole:				Org CS:	UTM83
Cluster Kind:				UTMRC:	4
Date Completed:	28-Sep-2015 00:00:00			UTMRC Desc:	margin of error : 30 m - 100 m
Remarks:				Location Method:	wwr
Elevrc Desc:					
Location Source Date:					
Improvement Location Source:					
Improvement Location Method:					
Source Revision Comment:					
Supplier Comment:					
<u>Overburden and Bedrock</u>					
<u>Materials Interval</u>					
Formation ID:	1005880734				
Layer:	1				
Color:	2				
General Color:	GREY				
Mat1:	28				
Most Common Material:	SAND				
Mat2:	11				
Mat2 Desc:	GRAVEL				
Mat3:	79				
Mat3 Desc:	PACKED				
Formation Top Depth:	0.0				
Formation End Depth:	8.0				
Formation End Depth UOM:	ft				
<u>Overburden and Bedrock</u>					
<u>Materials Interval</u>					
Formation ID:	1005880735				
Layer:	2				
Color:	2				
General Color:	GREY				
Mat1:	15				
Most Common Material:	LIMESTONE				
Mat2:	17				
Mat2 Desc:	SHALE				
Mat3:	26				
Mat3 Desc:	ROCK				
Formation Top Depth:	8.0				
Formation End Depth:	12.0				
Formation End Depth UOM:	ft				
<u>Annular Space/Abandonment</u>					
<u>Sealing Record</u>					
Plug ID:	1005880744				
Layer:	1				
Plug From:	0				
Plug To:	2				

<i>Map Key</i>	<i>Number of Records</i>	<i>Direction/ Distance (m)</i>	<i>Elev/Diff (m)</i>	<i>Site</i>	<i>DB</i>
Plug Depth UOM:		ft			
<u>Method of Construction & Well Use</u>					
Method Construction ID:		1005880743			
Method Construction Code:		7			
Method Construction:		Diamond			
Other Method Construction:		H.S.A.			
<u>Pipe Information</u>					
Pipe ID:		1005880733			
Casing No:		0			
Comment:					
Alt Name:					
<u>Construction Record - Screen</u>					
Screen ID:		1005880740			
Layer:					
Slot:					
Screen Top Depth:					
Screen End Depth:					
Screen Material:					
Screen Depth UOM:		ft			
Screen Diameter UOM:		inch			
Screen Diameter:					
<u>Water Details</u>					
Water ID:		1005880738			
Layer:					
Kind Code:					
Kind:					
Water Found Depth:					
Water Found Depth UOM:		ft			
<u>Hole Diameter</u>					
Hole ID:		1005880737			
Diameter:		4.0			
Depth From:		8.0			
Depth To:		12.0			
Hole Depth UOM:		ft			
Hole Diameter UOM:		inch			
<u>Hole Diameter</u>					
Hole ID:		1005880736			
Diameter:		8.0			
Depth From:		0.0			
Depth To:		8.0			
Hole Depth UOM:		ft			
Hole Diameter UOM:		inch			

[37](#)

2 of 2

WSW/190.0

65.7 / -1.19

453 PARKDALE AVE.
OTTAWA ON

WWIS

Well ID:

7253605

Data Entry Status:

Map Key	Number of Records	Direction/ Distance (m)	Elev/Diff (m)	Site	DB
Construction Date:				Data Src:	
Primary Water Use:	Dewatering			Date Received:	12/3/2015
Sec. Water Use:	Monitoring			Selected Flag:	True
Final Well Status:	Dewatering			Abandonment Rec:	
Water Type:				Contractor:	7238
Casing Material:				Form Version:	7
Audit No:	Z199780			Owner:	
Tag:	A175198			Street Name:	453 PARKDALE AVE.
Construction Method:				County:	OTTAWA
Elevation (m):				Municipality:	NEPEAN TOWNSHIP
Elevation Reliability:				Site Info:	
Depth to Bedrock:				Lot:	
Well Depth:				Concession:	
Overburden/Bedrock:				Concession Name:	
Pump Rate:				Easting NAD83:	
Static Water Level:				Northing NAD83:	
Flowing (Y/N):				Zone:	
Flow Rate:				UTM Reliability:	
Clear/Cloudy:					

PDF URL (Map):

Additional Detail(s) (Map)

Well Completed Date: 2015/09/28
Year Completed: 2015
Depth (m): 3.9624
Latitude: 45.3992951637915
Longitude: -75.727532422362
Path:

Bore Hole Information

Bore Hole ID:	1005828308	Elevation:	65.452575
DP2BR:		Elevrc:	
Spatial Status:		Zone:	18
Code OB:		East83:	443059.00
Code OB Desc:		North83:	5027566.00
Open Hole:		Org CS:	UTM83
Cluster Kind:		UTMRC:	4
Date Completed:	28-Sep-2015 00:00:00	UTMRC Desc:	margin of error : 30 m - 100 m
Remarks:		Location Method:	wwr
Elevrc Desc:			
Location Source Date:			
Improvement Location Source:			
Improvement Location Method:			
Source Revision Comment:			
Supplier Comment:			

Overburden and Bedrock

Materials Interval

Formation ID: 1005880753
Layer: 2
Color: 2
General Color: GREY
Mat1: 15
Most Common Material: LIMESTONE
Mat2: 17
Mat2 Desc: SHALE
Mat3: 26
Mat3 Desc: ROCK
Formation Top Depth: 7.0

Map Key	Number of Records	Direction/ Distance (m)	Elev/Diff (m)	Site	DB
Formation End Depth:		13.0			
Formation End Depth UOM:		ft			
<u>Overburden and Bedrock Materials Interval</u>					
Formation ID:		1005880752			
Layer:		1			
Color:		2			
General Color:		GREY			
Mat1:		28			
Most Common Material:		SAND			
Mat2:		11			
Mat2 Desc:		GRAVEL			
Mat3:		79			
Mat3 Desc:		PACKED			
Formation Top Depth:		0.0			
Formation End Depth:		7.0			
Formation End Depth UOM:		ft			
<u>Annular Space/Abandonment Sealing Record</u>					
Plug ID:		1005880762			
Layer:		1			
Plug From:		0			
Plug To:		2			
Plug Depth UOM:		ft			
<u>Method of Construction & Well Use</u>					
Method Construction ID:		1005880761			
Method Construction Code:		7			
Method Construction:		Diamond			
Other Method Construction:		H.S.A			
<u>Pipe Information</u>					
Pipe ID:		1005880751			
Casing No:		0			
Comment:					
Alt Name:					
<u>Construction Record - Screen</u>					
Screen ID:		1005880758			
Layer:					
Slot:					
Screen Top Depth:					
Screen End Depth:					
Screen Material:					
Screen Depth UOM:		ft			
Screen Diameter UOM:		inch			
Screen Diameter:					
<u>Water Details</u>					
Water ID:		1005880756			
Layer:					
Kind Code:					

Map Key	Number of Records	Direction/ Distance (m)	Elev/Diff (m)	Site	DB
---------	-------------------	----------------------------	------------------	------	----

Kind:

Water Found Depth:
Water Found Depth UOM: ft

Hole Diameter

Hole ID: 1005880755
Diameter: 4.0
Depth From: 7.0
Depth To: 13.0
Hole Depth UOM: ft
Hole Diameter UOM: inch

Hole Diameter

Hole ID: 1005880754
Diameter: 8.0
Depth From: 0.0
Depth To: 7.0
Hole Depth UOM: ft
Hole Diameter UOM: inch

<u>38</u>	1 of 1	W/190.1	64.8 / -2.13	1190 Gladstone Ottawa ON	EHS
---------------------------	--------	---------	--------------	-----------------------------	-----

Order No: 20161124056	Nearest Intersection:
Status: C	Municipality:
Report Type: Standard Report	Client Prov/State: ON
Report Date: 24-NOV-16	Search Radius (km): .25
Date Received: 24-NOV-16	X: -75.727672
Previous Site Name:	Y: 45.399583
Lot/Building Size:	
Additional Info Ordered: Fire Insur. Maps and/or Site Plans	

<u>39</u>	1 of 1	WSW/190.2	65.7 / -1.19	453 PARKDALE AVE Ottawa ON	WWIS
---------------------------	--------	-----------	--------------	-------------------------------	------

Well ID: 7311564	Data Entry Status:
Construction Date:	Data Src:
Primary Water Use: Monitoring	Date Received: 5/25/2018
Sec. Water Use:	Selected Flag: True
Final Well Status: Abandoned-Other	Abandonment Rec:
Water Type:	Contractor: 1844
Casing Material:	Form Version: 7
Audit No: Z171344	Owner:
Tag: A156892	Street Name: 453 PARKDALE AVE
Construction Method:	County: OTTAWA
Elevation (m):	Municipality: OTTAWA CITY
Elevation Reliability:	Site Info:
Depth to Bedrock:	Lot:
Well Depth:	Concession:
Overburden/Bedrock:	Concession Name:
Pump Rate:	Easting NAD83:
Static Water Level:	Northing NAD83:
Flowing (Y/N):	Zone:
Flow Rate:	UTM Reliability:
Clear/Cloudy:	

PDF URL (Map):

Additional Detail(s) (Map)

<i>Map Key</i>	<i>Number of Records</i>	<i>Direction/ Distance (m)</i>	<i>Elev/Diff (m)</i>	<i>Site</i>	<i>DB</i>
----------------	--------------------------	--------------------------------	----------------------	-------------	-----------

Well Completed Date: 2017/11/16
Year Completed: 2017
Depth (m):
Latitude: 45.399357923624
Longitude: -75.727571558754
Path:

Bore Hole Information

Bore Hole ID:	1007060436	Elevation:	
DP2BR:		Elevrc:	
Spatial Status:		Zone:	18
Code OB:		East83:	443056.00
Code OB Desc:		North83:	5027573.00
Open Hole:		Org CS:	UTM83
Cluster Kind:		UTMRC:	4
Date Completed:	16-Nov-2017 00:00:00	UTMRC Desc:	margin of error : 30 m - 100 m
Remarks:		Location Method:	wwr
Elevrc Desc:			
Location Source Date:			
Improvement Location Source:			
Improvement Location Method:			
Source Revision Comment:			
Supplier Comment:			

Overburden and Bedrock Materials Interval

Formation ID: 1007278688
Layer:
Color:
General Color:
Mat1:
Most Common Material:
Mat2:
Mat2 Desc:
Mat3:
Mat3 Desc:
Formation Top Depth:
Formation End Depth:
Formation End Depth UOM: ft

Annular Space/Abandonment Sealing Record

Plug ID: 1007278695
Layer: 1
Plug From:
Plug To:
Plug Depth UOM: ft

Method of Construction & Well Use

Method Construction ID: 1007278694
Method Construction Code: B
Method Construction: Other Method
Other Method Construction: HSA

Pipe Information

Map Key	Number of Records	Direction/ Distance (m)	Elev/Diff (m)	Site	DB
Pipe ID:		1007278687			
Casing No:		0			
Comment:					
Alt Name:					
<u>Construction Record - Screen</u>					
Screen ID:		1007278692			
Layer:					
Slot:					
Screen Top Depth:					
Screen End Depth:					
Screen Material:					
Screen Depth UOM:		ft			
Screen Diameter UOM:		inch			
Screen Diameter:					
<u>Water Details</u>					
Water ID:		1007278690			
Layer:					
Kind Code:					
Kind:					
Water Found Depth:					
Water Found Depth UOM:		ft			
<u>Hole Diameter</u>					
Hole ID:		1007278689			
Diameter:					
Depth From:					
Depth To:					
Hole Depth UOM:		ft			
Hole Diameter UOM:		inch			

40	1 of 1	WSW/190.7	65.7 / -1.19	453 PARKDALE AVE Ottawa ON	WWIS
Well ID:	7242289			Data Entry Status:	
Construction Date:				Data Src:	
Primary Water Use:	Monitoring			Date Received:	6/1/2015
Sec. Water Use:				Selected Flag:	True
Final Well Status:	Observation Wells			Abandonment Rec:	
Water Type:				Contractor:	1844
Casing Material:				Form Version:	7
Audit No:	Z171259			Owner:	
Tag:	A156892			Street Name:	453 PARKDALE AVE
Construction Method:				County:	OTTAWA
Elevation (m):				Municipality:	OTTAWA CITY
Elevation Reliability:				Site Info:	
Depth to Bedrock:				Lot:	
Well Depth:				Concession:	
Overburden/Bedrock:				Concession Name:	
Pump Rate:				Easting NAD83:	
Static Water Level:				Northing NAD83:	
Flowing (Y/N):				Zone:	
Flow Rate:				UTM Reliability:	
Clear/Cloudy:					
PDF URL (Map):					

Additional Detail(s) (Map)

Map Key	Number of Records	Direction/ Distance (m)	Elev/Diff (m)	Site	DB
---------	-------------------	----------------------------	------------------	------	----

Well Completed Date: 2015/03/15
Year Completed: 2015
Depth (m): 5.03
Latitude: 45.3993220027346
Longitude: -75.7275583207493
Path:

Bore Hole Information

Bore Hole ID:	1005389968	Elevation:	65.540199
DP2BR:		Elevrc:	
Spatial Status:		Zone:	18
Code OB:		East83:	443057.00
Code OB Desc:		North83:	5027569.00
Open Hole:		Org CS:	UTM83
Cluster Kind:		UTMRC:	4
Date Completed:	15-Mar-2015 00:00:00	UTMRC Desc:	margin of error : 30 m - 100 m
Remarks:		Location Method:	wwr
Elevrc Desc:			
Location Source Date:			
Improvement Location Source:			
Improvement Location Method:			
Source Revision Comment:			
Supplier Comment:			

Overburden and Bedrock

Materials Interval

Formation ID: 1005566200
Layer: 1
Color:
General Color:
Mat1: 01
Most Common Material: FILL
Mat2:
Mat2 Desc:
Mat3:
Mat3 Desc:
Formation Top Depth: 0.0
Formation End Depth: 2.440000057220459
Formation End Depth UOM: m

Overburden and Bedrock

Materials Interval

Formation ID: 1005566201
Layer: 2
Color:
General Color:
Mat1: 34
Most Common Material: TILL
Mat2:
Mat2 Desc:
Mat3:
Mat3 Desc:
Formation Top Depth: 2.440000057220459
Formation End Depth: 3.3499999046325684
Formation End Depth UOM: m

Overburden and Bedrock

Materials Interval

Map Key	Number of Records	Direction/ Distance (m)	Elev/Diff (m)	Site	DB
Formation ID:		1005566202			
Layer:		3			
Color:					
General Color:					
Mat1:		26			
Most Common Material:		ROCK			
Mat2:					
Mat2 Desc:					
Mat3:					
Mat3 Desc:					
Formation Top Depth:		3.3499999046325684			
Formation End Depth:		5.03000020980835			
Formation End Depth UOM:		m			
<u>Annular Space/Abandonment Sealing Record</u>					
Plug ID:		1005566210			
Layer:		1			
Plug From:		0			
Plug To:		3.20000004768372			
Plug Depth UOM:		m			
<u>Method of Construction & Well Use</u>					
Method Construction ID:		1005566209			
Method Construction Code:		F			
Method Construction:		H.S.A.			
Other Method Construction:		DIAMOND			
<u>Pipe Information</u>					
Pipe ID:		1005566199			
Casing No:		0			
Comment:					
Alt Name:					
<u>Construction Record - Screen</u>					
Screen ID:		1005566207			
Layer:		1			
Slot:					
Screen Top Depth:		3.34999990463257			
Screen End Depth:		5.03000020980835			
Screen Material:		5			
Screen Depth UOM:		m			
Screen Diameter UOM:		cm			
Screen Diameter:		5.8600001335144			
<u>Water Details</u>					
Water ID:		1005566205			
Layer:		1			
Kind Code:		8			
Kind:		Untested			
Water Found Depth:		2.200000047683716			
Water Found Depth UOM:		m			
<u>Hole Diameter</u>					

Map Key	Number of Records	Direction/ Distance (m)	Elev/Diff (m)	Site	DB
---------	-------------------	----------------------------	------------------	------	----

Hole ID: 1005566203
Diameter: 20.299999237060547
Depth From: 0.0
Depth To: 3.3499999046325684
Hole Depth UOM: m
Hole Diameter UOM: cm

Hole Diameter

Hole ID: 1005566204
Diameter: 10.15999984741211
Depth From: 3.3499999046325684
Depth To: 5.03000020980835
Hole Depth UOM: m
Hole Diameter UOM: cm

41	1 of 1	WSW/191.5	65.7 / -1.19	1190 GLADSTONE AVE Ottawa ON	WWIS
--------------------	--------	-----------	--------------	---------------------------------	------

Well ID: 7242288 Construction Date: Primary Water Use: Sec. Water Use: Monitoring Final Well Status: Observation Wells Water Type: Casing Material: Audit No: Z171258 Tag: A156891 Construction Method: Elevation (m): Elevation Reliability: Depth to Bedrock: Well Depth: Overburden/Bedrock: Pump Rate: Static Water Level: Flowing (Y/N): Flow Rate: Clear/Cloudy:	Data Entry Status: Data Src: Date Received: 6/1/2015 Selected Flag: True Abandonment Rec: Contractor: 1844 Form Version: 7 Owner: Street Name: 1190 GLADSTONE AVE County: OTTAWA Municipality: NEPEAN TOWNSHIP Site Info: Lot: Concession: Concession Name: Easting NAD83: Northing NAD83: Zone: UTM Reliability:
---	--

PDF URL (Map):

Additional Detail(s) (Map)

Well Completed Date: 2015/03/15
Year Completed: 2015
Depth (m): 2.74
Latitude: 45.3992233220004
Longitude: -75.7275059464494
Path:

Bore Hole Information

Bore Hole ID: 1005389965 DP2BR: Spatial Status: Code OB: Code OB Desc: Open Hole: Cluster Kind: Date Completed: 15-Mar-2015 00:00:00	Elevation: 65.251205 Elevrc: Zone: 18 East83: 443061.00 North83: 5027558.00 Org CS: UTM83 UTMRC: 4 UTMRC Desc: margin of error : 30 m - 100 m
---	--

Map Key	Number of Records	Direction/ Distance (m)	Elev/Diff (m)	Site	DB
Remarks:				Location Method:	WWT
Elevrc Desc:					
Location Source Date:					
Improvement Location Source:					
Improvement Location Method:					
Source Revision Comment:					
Supplier Comment:					
<u>Overburden and Bedrock</u>					
<u>Materials Interval</u>					
Formation ID:		1005566189			
Layer:		1			
Color:					
General Color:					
Mat1:		01			
Most Common Material:		FILL			
Mat2:					
Mat2 Desc:					
Mat3:					
Mat3 Desc:					
Formation Top Depth:		0.0			
Formation End Depth:		2.740000009536743			
Formation End Depth UOM:		m			
<u>Overburden and Bedrock</u>					
<u>Materials Interval</u>					
Formation ID:		1005566190			
Layer:		2			
Color:					
General Color:					
Mat1:		26			
Most Common Material:		ROCK			
Mat2:					
Mat2 Desc:					
Mat3:					
Mat3 Desc:					
Formation Top Depth:		2.740000009536743			
Formation End Depth:					
Formation End Depth UOM:		m			
<u>Annular Space/Abandonment</u>					
<u>Sealing Record</u>					
Plug ID:		1005566198			
Layer:		1			
Plug From:		0			
Plug To:		2.74000000953674			
Plug Depth UOM:		m			
<u>Method of Construction & Well</u>					
<u>Use</u>					
Method Construction ID:		1005566197			
Method Construction Code:		B			
Method Construction:		Other Method			
Other Method Construction:					
<u>Pipe Information</u>					
Pipe ID:		1005566188			

Map Key	Number of Records	Direction/ Distance (m)	Elev/Diff (m)	Site	DB
Casing No:		0			
Comment:					
Alt Name:					
<u>Construction Record - Screen</u>					
Screen ID:		1005566195			
Layer:		1			
Slot:					
Screen Top Depth:		3.04999995231628			
Screen End Depth:		4.57999992370605			
Screen Material:		5			
Screen Depth UOM:		m			
Screen Diameter UOM:		cm			
Screen Diameter:		5.8600001335144			
<u>Water Details</u>					
Water ID:		1005566193			
Layer:		1			
Kind Code:		8			
Kind:		Untested			
Water Found Depth:		3.0			
Water Found Depth UOM:		m			
<u>Hole Diameter</u>					
Hole ID:		1005566192			
Diameter:		10.15999984741211			
Depth From:		2.740000009536743			
Depth To:		4.5			
Hole Depth UOM:		m			
Hole Diameter UOM:		cm			
<u>Hole Diameter</u>					
Hole ID:		1005566191			
Diameter:		20.299999237060547			
Depth From:		0.0			
Depth To:		2.740000009536743			
Hole Depth UOM:		m			
Hole Diameter UOM:		cm			

42 1 of 1 **ESE/191.7** **72.9 / 6.01** **ON** **BORE**

Borehole ID:	848039	Inclin FLG:	No
OGF ID:	215589695	SP Status:	Initial Entry
Status:	Decommissioned	Surv Elev:	No
Type:	Borehole	Piezometer:	No
Use:	Geotechnical/Geological Investigation	Primary Name:	
Completion Date:	01-FEB-1960	Municipality:	
Static Water Level:		Lot:	LOT 36
Primary Water Use:		Township:	NEPEAN
Sec. Water Use:		Latitude DD:	45.399306
Total Depth m:	8.8	Longitude DD:	-75.723061
Depth Ref:	Ground Surface	UTM Zone:	18
Depth Elev:		Easting:	443409
Drill Method:	Not known	Northing:	5027564
Orig Ground Elev m:	74.3	Location Accuracy:	
Elev Reliabil Note:		Accuracy:	Within 10 metres
DEM Ground Elev m:	72.9		

Map Key	Number of Records	Direction/ Distance (m)	Elev/Diff (m)	Site	DB
Concession:		CON 1 ON OTTAWA RIVER			
Location D:					
Survey D:					
Comments:					
<u>Borehole Geology Stratum</u>					
Geology Stratum ID:	6559718			Mat Consistency:	Dense
Top Depth:	6.1			Material Moisture:	
Bottom Depth:	6.9			Material Texture:	
Material Color:				Non Geo Mat Type:	
Material 1:	Till			Geologic Formation:	
Material 2:	Sand			Geologic Group:	
Material 3:				Geologic Period:	
Material 4:				Depositional Gen:	
Gsc Material Description:					
Stratum Description:	DENSE SANDY TILL **Note: Many records provided by the department have a truncated [Stratum Description] field.				
Geology Stratum ID:	6559715			Mat Consistency:	Dense
Top Depth:	1.2			Material Moisture:	
Bottom Depth:	3.5			Material Texture:	
Material Color:				Non Geo Mat Type:	
Material 1:	Till			Geologic Formation:	
Material 2:				Geologic Group:	
Material 3:				Geologic Period:	
Material 4:				Depositional Gen:	
Gsc Material Description:					
Stratum Description:	DENSE TILL **Note: Many records provided by the department have a truncated [Stratum Description] field.				
Geology Stratum ID:	6559717			Mat Consistency:	Dense
Top Depth:	5.3			Material Moisture:	
Bottom Depth:	6.1			Material Texture:	
Material Color:				Non Geo Mat Type:	
Material 1:	Till			Geologic Formation:	
Material 2:				Geologic Group:	
Material 3:				Geologic Period:	
Material 4:				Depositional Gen:	
Gsc Material Description:					
Stratum Description:	DENSE TILL **Note: Many records provided by the department have a truncated [Stratum Description] field.				
Geology Stratum ID:	6559714			Mat Consistency:	
Top Depth:	.3			Material Moisture:	
Bottom Depth:	1.2			Material Texture:	Fine
Material Color:				Non Geo Mat Type:	
Material 1:	Sand			Geologic Formation:	
Material 2:				Geologic Group:	
Material 3:				Geologic Period:	
Material 4:				Depositional Gen:	
Gsc Material Description:					
Stratum Description:	FINE SAND **Note: Many records provided by the department have a truncated [Stratum Description] field.				
Geology Stratum ID:	6559713			Mat Consistency:	
Top Depth:	0			Material Moisture:	
Bottom Depth:	.3			Material Texture:	
Material Color:				Non Geo Mat Type:	
Material 1:	Topsoil			Geologic Formation:	
Material 2:				Geologic Group:	
Material 3:				Geologic Period:	
Material 4:				Depositional Gen:	
Gsc Material Description:					
Stratum Description:	TOPSOIL **Note: Many records provided by the department have a truncated [Stratum Description] field.				
Geology Stratum ID:	6559716			Mat Consistency:	Dense
Top Depth:	3.5			Material Moisture:	

Map Key	Number of Records	Direction/ Distance (m)	Elev/Diff (m)	Site	DB
Bottom Depth:	5.3			Material Texture:	
Material Color:				Non Geo Mat Type:	
Material 1:	Till			Geologic Formation:	
Material 2:				Geologic Group:	
Material 3:				Geologic Period:	
Material 4:				Depositional Gen:	
Gsc Material Description:					
Stratum Description:		MEDIUM DENSE TILL **Note: Many records provided by the department have a truncated [Stratum Description] field.			
Geology Stratum ID:	6559719			Mat Consistency:	
Top Depth:	6.9			Material Moisture:	
Bottom Depth:	8.8			Material Texture:	
Material Color:				Non Geo Mat Type:	
Material 1:	Rock			Geologic Formation:	
Material 2:				Geologic Group:	
Material 3:				Geologic Period:	
Material 4:				Depositional Gen:	
Gsc Material Description:					
Stratum Description:		FRACTURED ROCK **Note: Many records provided by the department have a truncated [Stratum Description] field.			

43	1 of 1	ESE/193.6	73.3 / 6.36	PRIVATE RESIDENCE 116 MELROSE AVENUE FURNACE OIL TANK OTTAWA CITY ON K1Y 1V1	SPL
Ref No:	220527			Discharger Report:	
Site No:				Material Group:	
Incident Dt:	1/28/2002			Health/Env Conseq:	
Year:				Client Type:	
Incident Cause:	OTHER CONTAINER LEAK			Sector Type:	
Incident Event:				Agency Involved:	
Contaminant Code:				Nearest Watercourse:	
Contaminant Name:				Site Address:	
Contaminant Limit 1:				Site District Office:	
Contam Limit Freq 1:				Site Postal Code:	
Contaminant UN No 1:				Site Region:	
Environment Impact:	POSSIBLE			Site Municipality:	20107
Nature of Impact:	Soil contamination			Site Lot:	
Receiving Medium:	LAND / WATER			Site Conc:	
Receiving Env:				Northing:	
MOE Response:				Easting:	
Dt MOE Arvl on Scn:				Site Geo Ref Accu:	
MOE Reported Dt:	1/28/2002			Site Map Datum:	
Dt Document Closed:				SAC Action Class:	
Incident Reason:	EQUIPMENT FAILURE			Source Type:	
Site Name:					
Site County/District:					
Site Geo Ref Meth:					
Incident Summary:	RESIDENTAL TANK: 15-25L FUEL FROM LEAKING TANK, CLEANING. EWG#				
Contaminant Qty:					

44	1 of 1	ENE/197.4	66.2 / -0.76	1086 GLADSTONE AVE. Ottawa ON	WWIS
Well ID:	7136545			Data Entry Status:	
Construction Date:				Data Src:	
Primary Water Use:	Monitoring and Test Hole			Date Received:	12/21/2009
Sec. Water Use:	0			Selected Flag:	True
Final Well Status:	Monitoring and Test Hole			Abandonment Rec:	
Water Type:				Contractor:	7241
Casing Material:				Form Version:	7
Audit No:	Z102344			Owner:	

Map Key	Number of Records	Direction/ Distance (m)	Elev/Diff (m)	Site	DB
Tag:	A089050			Street Name:	1086 GLADSTONE AVE.
Construction Method:				County:	OTTAWA
Elevation (m):				Municipality:	OTTAWA CITY
Elevation Reliability:				Site Info:	
Depth to Bedrock:				Lot:	
Well Depth:				Concession:	
Overburden/Bedrock:				Concession Name:	
Pump Rate:				Easting NAD83:	
Static Water Level:				Northing NAD83:	
Flowing (Y/N):				Zone:	
Flow Rate:				UTM Reliability:	
Clear/Cloudy:					

PDF URL (Map): https://d2khazk8e83rdv.cloudfront.net/moe_mapping/downloads/2Water/Wells_pdfs/713\7136545.pdf

Additional Detail(s) (Map)

Well Completed Date: 2009/11/04
Year Completed: 2009
Depth (m): 4.57
Latitude: 45.4006562912805
Longitude: -75.7229756301941
Path: 713\7136545.pdf

Bore Hole Information

Bore Hole ID:	1002903155	Elevation:	67.104232
DP2BR:		Elevrc:	
Spatial Status:		Zone:	18
Code OB:		East83:	443417.00
Code OB Desc:		North83:	5027714.00
Open Hole:		Org CS:	UTM83
Cluster Kind:		UTMRC:	3
Date Completed:	04-Nov-2009 00:00:00	UTMRC Desc:	margin of error : 10 - 30 m
Remarks:		Location Method:	wwr
Elevrc Desc:			
Location Source Date:			
Improvement Location Source:			
Improvement Location Method:			
Source Revision Comment:			
Supplier Comment:			

Overburden and Bedrock

Materials Interval

Formation ID: 1003093085
Layer: 3
Color: 2
General Color: GREY
Mat1: 06
Most Common Material: SILT
Mat2: 05
Mat2 Desc: CLAY
Mat3: 91
Mat3 Desc: WATER-BEARING
Formation Top Depth: 2.440000057220459
Formation End Depth: 4.570000171661377
Formation End Depth UOM: m

Overburden and Bedrock

Materials Interval

Map Key	Number of Records	Direction/ Distance (m)	Elev/Diff (m)	Site	DB
Formation ID:		1003093084			
Layer:		2			
Color:		6			
General Color:		BROWN			
Mat1:		06			
Most Common Material:		SILT			
Mat2:		05			
Mat2 Desc:		CLAY			
Mat3:		66			
Mat3 Desc:		DENSE			
Formation Top Depth:		0.6000000238418579			
Formation End Depth:		2.440000057220459			
Formation End Depth UOM:		m			
<u>Overburden and Bedrock Materials Interval</u>					
Formation ID:		1003093083			
Layer:		1			
Color:		6			
General Color:		BROWN			
Mat1:		01			
Most Common Material:		FILL			
Mat2:		28			
Mat2 Desc:		SAND			
Mat3:		77			
Mat3 Desc:		LOOSE			
Formation Top Depth:		0.0			
Formation End Depth:		0.6000000238418579			
Formation End Depth UOM:		m			
<u>Annular Space/Abandonment Sealing Record</u>					
Plug ID:		1003093089			
Layer:		3			
Plug From:		1.22000002861023			
Plug To:		4.57000017166138			
Plug Depth UOM:		m			
<u>Annular Space/Abandonment Sealing Record</u>					
Plug ID:		1003093088			
Layer:		2			
Plug From:		0.300000011920929			
Plug To:		1.22000002861023			
Plug Depth UOM:		m			
<u>Annular Space/Abandonment Sealing Record</u>					
Plug ID:		1003093087			
Layer:		1			
Plug From:		0			
Plug To:		0.300000011920929			
Plug Depth UOM:		m			
<u>Method of Construction & Well Use</u>					
Method Construction ID:		1003093095			

Map Key	Number of Records	Direction/ Distance (m)	Elev/Diff (m)	Site	DB
Method Construction Code:		9			
Method Construction:		Driving			
Other Method Construction:					
<u>Pipe Information</u>					
Pipe ID:		1003093082			
Casing No:		0			
Comment:					
Alt Name:					
<u>Construction Record - Casing</u>					
Casing ID:		1003093091			
Layer:		1			
Material:		5			
Open Hole or Material:		PLASTIC			
Depth From:		0			
Depth To:		1.5			
Casing Diameter:		4.03000020980835			
Casing Diameter UOM:		cm			
Casing Depth UOM:		m			
<u>Construction Record - Screen</u>					
Screen ID:		1003093092			
Layer:		1			
Slot:		10			
Screen Top Depth:		1.5			
Screen End Depth:		4.57000017166138			
Screen Material:		5			
Screen Depth UOM:		m			
Screen Diameter UOM:		cm			
Screen Diameter:		4.82000017166138			
<u>Water Details</u>					
Water ID:		1003093090			
Layer:					
Kind Code:					
Kind:					
Water Found Depth:					
Water Found Depth UOM:		m			
<u>Hole Diameter</u>					
Hole ID:		1003093086			
Diameter:		8.25			
Depth From:		0.0			
Depth To:		4.570000171661377			
Hole Depth UOM:		m			
Hole Diameter UOM:		cm			

[45](#)

1 of 1

WSW/197.8

65.7 / -1.19

453 PARKDALE RD
OTTAWA ON

WWIS

Well ID: 7300762
Construction Date:
Primary Water Use: Test Hole
Sec. Water Use: Monitoring
Final Well Status: Observation Wells

Data Entry Status:
Data Src:
Date Received: 12/5/2017
Selected Flag: True
Abandonment Rec:

Map Key	Number of Records	Direction/ Distance (m)	Elev/Diff (m)	Site	DB
Water Type:				Contractor:	7241
Casing Material:				Form Version:	7
Audit No:	Z263630			Owner:	
Tag:	A190060			Street Name:	453 PARKDALE RD
Construction Method:				County:	OTTAWA
Elevation (m):				Municipality:	NEPEAN TOWNSHIP
Elevation Reliability:				Site Info:	
Depth to Bedrock:				Lot:	
Well Depth:				Concession:	
Overburden/Bedrock:				Concession Name:	
Pump Rate:				Easting NAD83:	
Static Water Level:				Northing NAD83:	
Flowing (Y/N):				Zone:	
Flow Rate:				UTM Reliability:	
Clear/Cloudy:					
PDF URL (Map):					
Additional Detail(s) (Map)					
Well Completed Date:		2017/09/18			
Year Completed:		2017			
Depth (m):		7.1			
Latitude:		45.3992855121437			
Longitude:		-75.7276345141579			
Path:					
Bore Hole Information					
Bore Hole ID:	1006858985			Elevation:	65.408256
DP2BR:				Elevrc:	
Spatial Status:				Zone:	18
Code OB:				East83:	443051.00
Code OB Desc:				North83:	5027565.00
Open Hole:				Org CS:	UTM83
Cluster Kind:				UTMRC:	4
Date Completed:	18-Sep-2017 00:00:00			UTMRC Desc:	margin of error : 30 m - 100 m
Remarks:				Location Method:	wwr
Elevrc Desc:					
Location Source Date:					
Improvement Location Source:					
Improvement Location Method:					
Source Revision Comment:					
Supplier Comment:					
Overburden and Bedrock					
Materials Interval					
Formation ID:	1007048222				
Layer:	3				
Color:	2				
General Color:	GREY				
Mat1:	15				
Most Common Material:	LIMESTONE				
Mat2:					
Mat2 Desc:					
Mat3:	73				
Mat3 Desc:	HARD				
Formation Top Depth:	4.0				
Formation End Depth:	7.099999904632568				
Formation End Depth UOM:	m				

Map Key	Number of Records	Direction/ Distance (m)	Elev/Diff (m)	Site	DB
<u>Overburden and Bedrock Materials Interval</u>					
Formation ID:			1007048220		
Layer:			1		
Color:			2		
General Color:			GREY		
Mat1:			11		
Most Common Material:			GRAVEL		
Mat2:					
Mat2 Desc:					
Mat3:			77		
Mat3 Desc:			LOOSE		
Formation Top Depth:			0.0		
Formation End Depth:			2.0		
Formation End Depth UOM:			m		
<u>Overburden and Bedrock Materials Interval</u>					
Formation ID:			1007048221		
Layer:			2		
Color:			2		
General Color:			GREY		
Mat1:			15		
Most Common Material:			LIMESTONE		
Mat2:					
Mat2 Desc:					
Mat3:			71		
Mat3 Desc:			FRACTURED		
Formation Top Depth:			2.0		
Formation End Depth:			4.0		
Formation End Depth UOM:			m		
<u>Annular Space/Abandonment Sealing Record</u>					
Plug ID:			1007048231		
Layer:			1		
Plug From:			0		
Plug To:			0.310000002384186		
Plug Depth UOM:			m		
<u>Annular Space/Abandonment Sealing Record</u>					
Plug ID:			1007048232		
Layer:			2		
Plug From:			0.310000002384186		
Plug To:			5.23999977111816		
Plug Depth UOM:			m		
<u>Annular Space/Abandonment Sealing Record</u>					
Plug ID:			1007048233		
Layer:			3		
Plug From:			5.23999977111816		
Plug To:			7.09999990463257		
Plug Depth UOM:			m		
<u>Method of Construction & Well</u>					

Map Key	Number of Records	Direction/ Distance (m)	Elev/Diff (m)	Site	DB
<u>Use</u>					
Method Construction ID:		1007048230			
Method Construction Code:		7			
Method Construction:		Diamond			
Other Method Construction:					
<u>Pipe Information</u>					
Pipe ID:		1007048219			
Casing No:		0			
Comment:					
Alt Name:					
<u>Construction Record - Screen</u>					
Screen ID:		1007048227			
Layer:		1			
Slot:		10			
Screen Top Depth:		5.55000019073486			
Screen End Depth:		7.09999990463257			
Screen Material:		5			
Screen Depth UOM:		m			
Screen Diameter UOM:		cm			
Screen Diameter:		4.21000003814697			
<u>Water Details</u>					
Water ID:		1007048225			
Layer:					
Kind Code:					
Kind:					
Water Found Depth:					
Water Found Depth UOM:		m			
<u>Hole Diameter</u>					
Hole ID:		1007048224			
Diameter:		5.599999904632568			
Depth From:		1.7000000476837158			
Depth To:		7.099999904632568			
Hole Depth UOM:		m			
Hole Diameter UOM:		cm			
<u>Hole Diameter</u>					
Hole ID:		1007048223			
Diameter:		8.0			
Depth From:		0.0			
Depth To:		1.7000000476837158			
Hole Depth UOM:		m			
Hole Diameter UOM:		cm			

[46](#)

1 of 1

WSW/198.2

65.9 / -1.05

453 PARKDALE AVE
OTTAWA ON

WWIS

Well ID: 7300419
Construction Date:
Primary Water Use: Test Hole
Sec. Water Use: Monitoring
Final Well Status: Test Hole

Data Entry Status:
Data Src:
Date Received: 12/5/2017
Selected Flag: True
Abandonment Rec:

Map Key	Number of Records	Direction/ Distance (m)	Elev/Diff (m)	Site	DB
Water Type: Casing Material: Audit No: Z268049 Tag: A182823 Construction Method: Elevation (m): Elevation Reliability: Depth to Bedrock: Well Depth: Overburden/Bedrock: Pump Rate: Static Water Level: Flowing (Y/N): Flow Rate: Clear/Cloudy:				Contractor: 7241 Form Version: 7 Owner: Street Name: 453 PARKDALE AVE County: OTTAWA Municipality: NEPEAN TOWNSHIP Site Info: Lot: Concession: Concession Name: Easting NAD83: Northing NAD83: Zone: UTM Reliability:	
PDF URL (Map):					
<u>Additional Detail(s) (Map)</u>					
Well Completed Date: 2017/09/05 Year Completed: 2017 Depth (m): 3.96 Latitude: 45.3991599925058 Longitude: -75.7275562414244 Path:					
<u>Bore Hole Information</u>					
Bore Hole ID: 1006854023 DP2BR: Spatial Status: Code OB: Code OB Desc: Open Hole: Cluster Kind: Date Completed: 05-Sep-2017 00:00:00 Remarks: Elevrc Desc: Location Source Date: Improvement Location Source: Improvement Location Method: Source Revision Comment: Supplier Comment:				Elevation: 65.206611 Elevrc: Zone: 18 East83: 443057.00 North83: 5027551.00 Org CS: UTM83 UTMRC: 4 UTMRC Desc: margin of error : 30 m - 100 m Location Method: wwr	
<u>Overburden and Bedrock</u>					
<u>Materials Interval</u>					
Formation ID: 1007035011 Layer: 2 Color: 6 General Color: BROWN Mat1: 28 Most Common Material: SAND Mat2: 11 Mat2 Desc: GRAVEL Mat3: 77 Mat3 Desc: LOOSE Formation Top Depth: 0.3100000023841858 Formation End Depth: 3.6600000858306885 Formation End Depth UOM: m					

Map Key	Number of Records	Direction/ Distance (m)	Elev/Diff (m)	Site	DB
<u>Overburden and Bedrock Materials Interval</u>					
Formation ID:		1007035012			
Layer:		3			
Color:		2			
General Color:		GREY			
Mat1:		15			
Most Common Material:		LIMESTONE			
Mat2:		17			
Mat2 Desc:		SHALE			
Mat3:		92			
Mat3 Desc:		WEATHERED			
Formation Top Depth:		3.6600000858306885			
Formation End Depth:		3.9600000381469727			
Formation End Depth UOM:		m			
<u>Overburden and Bedrock Materials Interval</u>					
Formation ID:		1007035010			
Layer:		1			
Color:		2			
General Color:		GREY			
Mat1:		11			
Most Common Material:		GRAVEL			
Mat2:					
Mat2 Desc:					
Mat3:		77			
Mat3 Desc:		LOOSE			
Formation Top Depth:		0.0			
Formation End Depth:		0.3100000023841858			
Formation End Depth UOM:		m			
<u>Annular Space/Abandonment Sealing Record</u>					
Plug ID:		1007035020			
Layer:		1			
Plug From:		0			
Plug To:		0.310000002384186			
Plug Depth UOM:		m			
<u>Annular Space/Abandonment Sealing Record</u>					
Plug ID:		1007035021			
Layer:		2			
Plug From:		0.310000002384186			
Plug To:		0.910000026226044			
Plug Depth UOM:		m			
<u>Annular Space/Abandonment Sealing Record</u>					
Plug ID:		1007035022			
Layer:		3			
Plug From:		0.910000026226044			
Plug To:		3.96000003814697			
Plug Depth UOM:		m			
<u>Method of Construction & Well</u>					

Map Key	Number of Records	Direction/ Distance (m)	Elev/Diff (m)	Site	DB
<u>Use</u>					
Method Construction ID:		1007035019			
Method Construction Code:		5			
Method Construction:		Air Percussion			
Other Method Construction:					
<u>Pipe Information</u>					
Pipe ID:		1007035009			
Casing No:		0			
Comment:					
Alt Name:					
<u>Construction Record - Screen</u>					
Screen ID:		1007035016			
Layer:		1			
Slot:		10			
Screen Top Depth:		0.910000026226044			
Screen End Depth:		3.96000003814697			
Screen Material:		5			
Screen Depth UOM:		m			
Screen Diameter UOM:		cm			
Screen Diameter:		6.03000020980835			
<u>Water Details</u>					
Water ID:		1007035014			
Layer:					
Kind Code:					
Kind:					
Water Found Depth:					
Water Found Depth UOM:		m			
<u>Hole Diameter</u>					
Hole ID:		1007035013			
Diameter:		11.430000305175781			
Depth From:		0.0			
Depth To:		3.9600000381469727			
Hole Depth UOM:		m			
Hole Diameter UOM:		cm			

[47](#)

1 of 1

NNW/199.4

64.6 / -2.35

Elevation Elevator Inc.
18 Rosemount Avenue
Ottawa ON K1Y 1P4

GEN

Generator No: ON6927280
Status:
Approval Years: 2015
Contam. Facility: No
MHSW Facility: No
SIC Code: 238291
SIC Description:

ELEVATOR AND ESCALATOR INSTALLATION CONTRACTORS

PO Box No:
Country: Canada
Choice of Contact: CO_OFFICIAL
Co Admin:
Phone No Admin:

Detail(s)

Waste Class: 252
Waste Class Desc: WASTE OILS & LUBRICANTS

Map Key	Number of Records	Direction/ Distance (m)	Elev/Diff (m)	Site	DB
48	1 of 1	S/200.2	68.9 / 1.98	ON	BORE
Borehole ID:	848025			Inclin FLG:	No
OGF ID:	215589681			SP Status:	Initial Entry
Status:	Decommissioned			Surv Elev:	No
Type:	Borehole			Piezometer:	No
Use:	Geotechnical/Geological Investigation			Primary Name:	
Completion Date:	22-APR-1959			Municipality:	
Static Water Level:				Lot:	LOT 36
Primary Water Use:				Township:	NEPEAN
Sec. Water Use:				Latitude DD:	45.398184
Total Depth m:	6.4			Longitude DD:	-75.725359
Depth Ref:	Ground Surface			UTM Zone:	18
Depth Elev:				Easting:	443228
Drill Method:	Not known			Northing:	5027441
Orig Ground Elev m:	69.1			Location Accuracy:	
Elev Reliabil Note:				Accuracy:	Within 10 metres
DEM Ground Elev m:	69.9				
Concession:	CON 1 ON OTTAWA RIVER				
Location D:					
Survey D:					
Comments:					
<u>Borehole Geology Stratum</u>					
Geology Stratum ID:	6559649			Mat Consistency:	
Top Depth:	0			Material Moisture:	
Bottom Depth:	1.5			Material Texture:	
Material Color:				Non Geo Mat Type:	
Material 1:	Fill			Geologic Formation:	
Material 2:	Sand			Geologic Group:	
Material 3:	Boulders			Geologic Period:	
Material 4:				Depositional Gen:	
Gsc Material Description:					
Stratum Description:	FILL (SAND & BOULDERS) **Note: Many records provided by the department have a truncated [Stratum Description] field.				
Geology Stratum ID:	6559650			Mat Consistency:	Loose
Top Depth:	1.5			Material Moisture:	
Bottom Depth:	3			Material Texture:	
Material Color:				Non Geo Mat Type:	
Material 1:	Till			Geologic Formation:	
Material 2:	Sand			Geologic Group:	
Material 3:				Geologic Period:	
Material 4:				Depositional Gen:	
Gsc Material Description:					
Stratum Description:	LOOSE SANDY TILL **Note: Many records provided by the department have a truncated [Stratum Description] field.				
Geology Stratum ID:	6559653			Mat Consistency:	Dense
Top Depth:	6.1			Material Moisture:	
Bottom Depth:	6.4			Material Texture:	
Material Color:				Non Geo Mat Type:	
Material 1:	Till			Geologic Formation:	
Material 2:				Geologic Group:	
Material 3:				Geologic Period:	
Material 4:				Depositional Gen:	
Gsc Material Description:					
Stratum Description:	DENSE TILL **Note: Many records provided by the department have a truncated [Stratum Description] field.				
Geology Stratum ID:	6559652			Mat Consistency:	Dense
Top Depth:	4.6			Material Moisture:	
Bottom Depth:	6.1			Material Texture:	

Map Key	Number of Records	Direction/ Distance (m)	Elev/Diff (m)	Site	DB
Material Color:				Non Geo Mat Type:	
Material 1:	Till			Geologic Formation:	
Material 2:				Geologic Group:	
Material 3:				Geologic Period:	
Material 4:				Depositional Gen:	
Gsc Material Description:					
Stratum Description:	MEDIUM DENSE TILL **Note: Many records provided by the department have a truncated [Stratum Description] field.				
Geology Stratum ID:	6559651			Mat Consistency:	Dense
Top Depth:	3			Material Moisture:	
Bottom Depth:	4.6			Material Texture:	
Material Color:				Non Geo Mat Type:	
Material 1:	Till			Geologic Formation:	
Material 2:				Geologic Group:	
Material 3:				Geologic Period:	
Material 4:				Depositional Gen:	
Gsc Material Description:					
Stratum Description:	DENSE TILL **Note: Many records provided by the department have a truncated [Stratum Description] field.				

49	1 of 1	ENE/201.3	66.2 / -0.76	1086 GLADSTONE Ottawa ON	WWIS
Well ID:	7136546			Data Entry Status:	
Construction Date:				Data Src:	
Primary Water Use:	Monitoring and Test Hole			Date Received:	12/21/2009
Sec. Water Use:	0			Selected Flag:	True
Final Well Status:	Monitoring and Test Hole			Abandonment Rec:	
Water Type:				Contractor:	7241
Casing Material:				Form Version:	7
Audit No:	Z104867			Owner:	
Tag:	A081795			Street Name:	1086 GLADSTONE
Construction Method:				County:	OTTAWA
Elevation (m):				Municipality:	OTTAWA CITY
Elevation Reliability:				Site Info:	
Depth to Bedrock:				Lot:	
Well Depth:				Concession:	
Overburden/Bedrock:				Concession Name:	
Pump Rate:				Easting NAD83:	
Static Water Level:				Northing NAD83:	
Flowing (Y/N):				Zone:	
Flow Rate:				UTM Reliability:	
Clear/Cloudy:					
PDF URL (Map):	https://d2khazk8e83rdv.cloudfront.net/moe_mapping/downloads/2Water/Wells_pdfs/713\7136546.pdf				

Additional Detail(s) (Map)

Well Completed Date:	2009/11/05
Year Completed:	2009
Depth (m):	4.57
Latitude:	45.400683535614
Longitude:	-75.7229376458578
Path:	713\7136546.pdf

Bore Hole Information

Bore Hole ID:	1002903158	Elevation:	67.051719
DP2BR:		Elevrc:	
Spatial Status:		Zone:	18
Code OB:		East83:	443420.00
Code OB Desc:		North83:	5027717.00
Open Hole:		Org CS:	UTM83

Map Key	Number of Records	Direction/ Distance (m)	Elev/Diff (m)	Site	DB
Cluster Kind:				UTMRC:	3
Date Completed:	05-Nov-2009 00:00:00			UTMRC Desc:	margin of error : 10 - 30 m
Remarks:				Location Method:	wwr
Elevrc Desc:					
Location Source Date:					
Improvement Location Source:					
Improvement Location Method:					
Source Revision Comment:					
Supplier Comment:					
<u>Overburden and Bedrock</u>					
<u>Materials Interval</u>					
Formation ID:		1003093143			
Layer:		3			
Color:		2			
General Color:		GREY			
Mat1:		06			
Most Common Material:		SILT			
Mat2:		05			
Mat2 Desc:		CLAY			
Mat3:		91			
Mat3 Desc:		WATER-BEARING			
Formation Top Depth:		2.440000057220459			
Formation End Depth:		4.570000171661377			
Formation End Depth UOM:		m			
<u>Overburden and Bedrock</u>					
<u>Materials Interval</u>					
Formation ID:		1003093142			
Layer:		2			
Color:		6			
General Color:		BROWN			
Mat1:		06			
Most Common Material:		SILT			
Mat2:		05			
Mat2 Desc:		CLAY			
Mat3:		66			
Mat3 Desc:		DENSE			
Formation Top Depth:		0.6000000238418579			
Formation End Depth:		2.440000057220459			
Formation End Depth UOM:		m			
<u>Overburden and Bedrock</u>					
<u>Materials Interval</u>					
Formation ID:		1003093141			
Layer:		1			
Color:		6			
General Color:		BROWN			
Mat1:		01			
Most Common Material:		FILL			
Mat2:		28			
Mat2 Desc:		SAND			
Mat3:		77			
Mat3 Desc:		LOOSE			
Formation Top Depth:		0.0			
Formation End Depth:		0.6000000238418579			
Formation End Depth UOM:		m			
<u>Annular Space/Abandonment</u>					

<i>Map Key</i>	<i>Number of Records</i>	<i>Direction/ Distance (m)</i>	<i>Elev/Diff (m)</i>	<i>Site</i>	<i>DB</i>
<u>Sealing Record</u>					
Plug ID:		1003093146			
Layer:		2			
Plug From:		0.300000011920929			
Plug To:		1.22000002861023			
Plug Depth UOM:		m			
<u>Annular Space/Abandonment</u>					
<u>Sealing Record</u>					
Plug ID:		1003093147			
Layer:		3			
Plug From:		1.22000002861023			
Plug To:		4.57000017166138			
Plug Depth UOM:		m			
<u>Annular Space/Abandonment</u>					
<u>Sealing Record</u>					
Plug ID:		1003093145			
Layer:		1			
Plug From:		0			
Plug To:		0.300000011920929			
Plug Depth UOM:		m			
<u>Method of Construction & Well Use</u>					
Method Construction ID:		1003093153			
Method Construction Code:		D			
Method Construction:		Direct Push			
Other Method Construction:					
<u>Pipe Information</u>					
Pipe ID:		1003093140			
Casing No:		0			
Comment:					
Alt Name:					
<u>Construction Record - Casing</u>					
Casing ID:		1003093149			
Layer:		1			
Material:		5			
Open Hole or Material:		PLASTIC			
Depth From:		0			
Depth To:		1.5			
Casing Diameter:		4.03000020980835			
Casing Diameter UOM:		cm			
Casing Depth UOM:		m			
<u>Construction Record - Screen</u>					
Screen ID:		1003093150			
Layer:		1			
Slot:		10			
Screen Top Depth:		1.5			
Screen End Depth:		4.57000017166138			
Screen Material:		5			

Map Key	Number of Records	Direction/ Distance (m)	Elev/Diff (m)	Site	DB
Screen Depth UOM:		m			
Screen Diameter UOM:		cm			
Screen Diameter:		4.82000017166138			
<u>Water Details</u>					
Water ID:		1003093148			
Layer:					
Kind Code:					
Kind:					
Water Found Depth:					
Water Found Depth UOM:		m			
<u>Hole Diameter</u>					
Hole ID:		1003093144			
Diameter:		8.25			
Depth From:		0.0			
Depth To:		4.570000171661377			
Hole Depth UOM:		m			
Hole Diameter UOM:		cm			
50	1 of 26	WNW/201.5	63.8 / -3.09	SALVATION ARMY GRACE GENERAL HOSPITAL 1156 WELLINGTON STREET OTTAWA CITY ON K1Y 2Z3	CA
Certificate #:		8-4143-87-			
Application Year:		87			
Issue Date:		10/3/1989			
Approval Type:		Industrial air			
Status:		Cancelled			
Application Type:					
Client Name:					
Client Address:					
Client City:					
Client Postal Code:					
Project Description:		BIOMEDICAL INCIN.			
Contaminants:		Nitrogen Oxides, Suspended Particulate Matter, Hydrogen Chloride			
Emission Control:		No Controls			
50	2 of 26	WNW/201.5	63.8 / -3.09	SALVATION ARMY GRACE HOSPITAL BUILDING ENGINEER; 1156 WELLINGTON STREET OTTAWA ON K1Y 2Z3	NPCB
Company Code:		O0979			
Industry:		School/Care/Facility			
Site Status:					
Transaction Date:		10/9/1991			
Inspection Date:		3/20/1991			
50	3 of 26	WNW/201.5	63.8 / -3.09	GRACE GENERAL HOSPITAL 1156 WELLINGTON STREET OTTAWA ON K1Y 2Z3	NPCB
Company Code:		F1505			
Industry:					
Site Status:					
Transaction Date:		1/29/1996			

Map Key	Number of Records	Direction/ Distance (m)	Elev/Diff (m)	Site	DB
<i>Inspection Date:</i>					
--Details--					
Label:					
Serial No.:					
PCB Type/Code:		Askarel			
Location:					
Item/State:					
No. of Items:					
Manufacturer:					
Status:		Stored for Disposal			
Contents:		296.00 KG			
Label:					
Serial No.:					
PCB Type/Code:		Askarel			
Location:					
Item/State:					
No. of Items:					
Manufacturer:					
Status:		Stored for Disposal			
Contents:		1057.00 KG			
50	4 of 26	WNW/201.5	63.8 / -3.09	GRACE GENERAL HOSPITAL 1156 WELLINGTON STREET WELLINGTON STREET OTTAWA ON K1Y 2Z3	NPCB
Company Code: F1322					
Industry:					
Site Status:					
Transaction Date:					
Inspection Date:					
--Details--					
Label:					
Serial No.:					
PCB Type/Code:					
Location:					
Item/State:					
No. of Items:					
Manufacturer:					
Status:		In-Storage			
Contents:					
50	5 of 26	WNW/201.5	63.8 / -3.09	SALVATION ARMY GRACE GENERAL HOSPITAL 1156 WELLINGTON ST. OTTAWA CITY ON K1Y 2Z3	CA
Certificate #: 8-4009-85-000					
Application Year: 85					
Issue Date: 11/24/88					
Approval Type: Industrial air					
Status: Application Cancelled					
Application Type:					
Client Name:					
Client Address:					
Client City:					
Client Postal Code:					
Project Description: LETTER SENT NOV. 23/88					

Map Key	Number of Records	Direction/ Distance (m)	Elev/Diff (m)	Site	DB
Contaminants:					
Emission Control:					
50	6 of 26	WNW/201.5	63.8 / -3.09	SALVATION ARMY GRACE GENERAL HOSPITAL 1156 WELLINGTON ST. OTTAWA CITY ON K1Y 2Z3	CA
Certificate #:		8-4009-85-000			
Application Year:		85			
Issue Date:		3/22/89			
Approval Type:		Industrial air			
Status:		Application Cancelled			
Application Type:					
Client Name:					
Client Address:					
Client City:					
Client Postal Code:					
Project Description:					
Contaminants:					
Emission Control:					
50	7 of 26	WNW/201.5	63.8 / -3.09	1156 Wellington Street Ottawa ON K1Y 2Z3	EHS
Order No:		20000324001		Nearest Intersection: Parkdale Ave W & Rosemount Ave E	
Status:		C		Municipality: Ottawa Carlton	
Report Type:		Complete Report		Client Prov/State: ON	
Report Date:		3/28/00		Search Radius (km): 0.25	
Date Received:		3/24/00		X: -75.727646	
Previous Site Name:				Y: 45.401205	
Lot/Building Size:					
Additional Info Ordered:					
50	8 of 26	WNW/201.5	63.8 / -3.09	GRACE GENERAL HOSPITAL 1156 WELLINGTON STREET OTTAWA ON K1Y 2Z3	OPCB
Year:		1998			
Site Number:		40290A022			
Name Owner:					
Additional Site Information:					
--Details--					
Quantity:		218.00			
Address Site:					
Description:		Weight of Bulk Liquid with High Level PCBs (>1000 ppm) kg			
Quantity:		1.00			
Address Site:					
Description:		Number of Transformers with High Level PCBs (>1000 ppm)			
Quantity:		1.00			
Address Site:					
Description:		Number of Drums of Ballasts with High Level PCBs (>1000 ppm)			
Quantity:		200.00			
Address Site:					
Description:		Calculated Weight (Kg) of Drums of Ballasts with High Level PCBs (>1000 ppm)			

<i>Map Key</i>	<i>Number of Records</i>	<i>Direction/ Distance (m)</i>	<i>Elev/Diff (m)</i>	<i>Site</i>	<i>DB</i>
<hr/>					
<i>Quantity:</i>		1.00			
<i>Address Site:</i>					
<i>Description:</i>		Number of Drums of Other Material with High Level PCBs (>1000 ppm)			
<i>Quantity:</i>		150.00			
<i>Address Site:</i>					
<i>Description:</i>		Calculated Weight (Kg) of Drums of Other Material with High Level PCBs (>1000 ppm) kg			
<hr/>					
50	9 of 26	WNW/201.5	63.8 / -3.09	GRACE GENERAL HOSPITAL 1156 WELLINGTON STREET OTTAWA ON K1Y 2Z3	OPCB
<i>Year:</i>		1999			
<i>Site Number:</i>		40290A022			
<i>Name Owner:</i>					
<i>Additional Site Information:</i>					
<hr/>					
<i>--Details--</i>					
<i>Quantity:</i>		218.00			
<i>Address Site:</i>					
<i>Description:</i>		Weight of Bulk Liquid with High Level PCBs (>1000 ppm) kg			
<i>Quantity:</i>		1.00			
<i>Address Site:</i>					
<i>Description:</i>		Number of Transformers with High Level PCBs (>1000 ppm)			
<i>Quantity:</i>		1.00			
<i>Address Site:</i>					
<i>Description:</i>		Number of Drums of Ballasts with High Level PCBs (>1000 ppm)			
<i>Quantity:</i>		200.00			
<i>Address Site:</i>					
<i>Description:</i>		Calculated Weight (Kg) of Drums of Ballasts with High Level PCBs (>1000 ppm)			
<i>Quantity:</i>		1.00			
<i>Address Site:</i>					
<i>Description:</i>		Number of Drums of Other Material with High Level PCBs (>1000 ppm)			
<i>Quantity:</i>		150.00			
<i>Address Site:</i>					
<i>Description:</i>		Calculated Weight (Kg) of Drums of Other Material with High Level PCBs (>1000 ppm) kg			
<hr/>					
50	10 of 26	WNW/201.5	63.8 / -3.09	GRACE GENERAL HOSPITAL 1156 WELLINGTON STREET OTTAWA ON K1Y 2Z3	OPCB
<i>Year:</i>		2000			
<i>Site Number:</i>		40290A022			
<i>Name Owner:</i>					
<i>Additional Site Information:</i>					
<hr/>					
<i>--Details--</i>					
<i>Quantity:</i>		218.00			
<i>Address Site:</i>					
<i>Description:</i>		Weight of Bulk Liquid with High Level PCBs (>1000 ppm) kg			
<i>Quantity:</i>		1.00			
<i>Address Site:</i>					
<i>Description:</i>		Number of Transformers with High Level PCBs (>1000 ppm)			
<i>Quantity:</i>		1.00			
<i>Address Site:</i>					
<i>Description:</i>		Number of Transformers with High Level PCBs (>1000 ppm)			

Map Key	Number of Records	Direction/ Distance (m)	Elev/Diff (m)	Site	DB
Address Site:					
Description:		Number of Drums of Ballasts with High Level PCBs (>1000 ppm)			
Quantity:		200.00			
Address Site:					
Description:		Calculated Weight (Kg) of Drums of Ballasts with High Level PCBs (>1000 ppm)			
Quantity:		1.00			
Address Site:					
Description:		Number of Drums of Other Material with High Level PCBs (>1000 ppm)			
Quantity:		150.00			
Address Site:					
Description:		Calculated Weight (Kg) of Drums of Other Material with High Level PCBs (>1000 ppm) kg			
50	11 of 26	WNW/201.5	63.8 / -3.09	GRACE GENERAL HOSPITAL 1156 WELLINGTON STREET OTTAWA ON K1Y 2Z3	OPCB
Year:		1995			
Site Number:		40290A022			
Name Owner:					
Additional Site Information:					
--Details--					
Quantity:		283.00			
Address Site:					
Description:		Weight of Bulk Liquid with High Level PCBs (>1000 ppm) kg			
Quantity:		1.00			
Address Site:					
Description:		Number of Drums of Ballasts with High Level PCBs (>1000 ppm)			
Quantity:		200.00			
Address Site:					
Description:		Weight of Drums of Ballasts with High Level PCBs (>1000 ppm) kg			
50	12 of 26	WNW/201.5	63.8 / -3.09	SALVATION ARMY GRACE GENERAL HOSP. 1156 WELLINGTON STREET, OTTAWA, ON K1Y 2Z3	GEN
Generator No:		ON0389300		PO Box No:	
Status:				Country:	
Approval Years:		86,87,88		Choice of Contact:	
Contam. Facility:				Co Admin:	
MHSW Facility:				Phone No Admin:	
SIC Code:		8611			
SIC Description:		GENERAL HOSPITALS			
Detail(s)					
Waste Class:		212			
Waste Class Desc:		ALIPHATIC SOLVENTS			
Waste Class:		312			
Waste Class Desc:		PATHOLOGICAL WASTES			
50	13 of 26	WNW/201.5	63.8 / -3.09	SALVATION ARMY GRACE GENERAL HOSP. 1156 WELLINGTON STREET OTTAWA ON K1Y 2Z3	GEN

Map Key	Number of Records	Direction/ Distance (m)	Elev/Diff (m)	Site	DB
Generator No:	ON0389300			PO Box No:	
Status:				Country:	
Approval Years:	89,90			Choice of Contact:	
Contam. Facility:				Co Admin:	
MHSW Facility:				Phone No Admin:	
SIC Code:	8611				
SIC Description:		GENERAL HOSPITALS			
<u>Detail(s)</u>					
Waste Class:		212			
Waste Class Desc:		ALIPHATIC SOLVENTS			
Waste Class:		221			
Waste Class Desc:		LIGHT FUELS			
Waste Class:		312			
Waste Class Desc:		PATHOLOGICAL WASTES			

50	14 of 26	WNW/201.5	63.8 / -3.09	SALVATION ARMY GRACE GENERAL HOSPITAL 1156 WELLINGTON STREET OTTAWA ON K1Y 2Z4	GEN
Generator No:	ON0389300			PO Box No:	
Status:				Country:	
Approval Years:	92,93,94,95,96,97,98,99,00,01			Choice of Contact:	
Contam. Facility:				Co Admin:	
MHSW Facility:				Phone No Admin:	
SIC Code:	8611				
SIC Description:		GENERAL HOSPITALS			
<u>Detail(s)</u>					
Waste Class:		121			
Waste Class Desc:		ALKALINE WASTES - HEAVY METALS			
Waste Class:		145			
Waste Class Desc:		PAINT/PIGMENT/COATING RESIDUES			
Waste Class:		148			
Waste Class Desc:		INORGANIC LABORATORY CHEMICALS			
Waste Class:		212			
Waste Class Desc:		ALIPHATIC SOLVENTS			
Waste Class:		221			
Waste Class Desc:		LIGHT FUELS			
Waste Class:		243			
Waste Class Desc:		PCB'S			
Waste Class:		252			
Waste Class Desc:		WASTE OILS & LUBRICANTS			
Waste Class:		261			
Waste Class Desc:		PHARMACEUTICALS			
Waste Class:		263			
Waste Class Desc:		ORGANIC LABORATORY CHEMICALS			
Waste Class:		312			

Map Key	Number of Records	Direction/ Distance (m)	Elev/Diff (m)	Site	DB
Waste Class Desc:		PATHOLOGICAL WASTES			
Waste Class:		112			
Waste Class Desc:		ACID WASTE - HEAVY METALS			
50	15 of 26	WNW/201.5	63.8 / -3.09	The Salvation Army 1156 Wellington Street Ottawa ON	CA
Certificate #:		8841-5DUP2U			
Application Year:		2002			
Issue Date:		10/22/2002			
Approval Type:		Air			
Status:		Approved			
Application Type:					
Client Name:					
Client Address:					
Client City:					
Client Postal Code:					
Project Description:					
Contaminants:					
Emission Control:					
50	16 of 26	WNW/201.5	63.8 / -3.09	The Salvation Army Ottawa Grace Manor 1156 Wellington Street Ottawa ON K1Y2Z3	GEN
Generator No:		ON6372542		PO Box No:	
Status:				Country:	
Approval Years:		2010		Choice of Contact:	
Contam. Facility:				Co Admin:	
MHSW Facility:				Phone No Admin:	
SIC Code:		623110			
SIC Description:		Nursing Care Facilities			
Detail(s)					
Waste Class:		261			
Waste Class Desc:		PHARMACEUTICALS			
Waste Class:		312			
Waste Class Desc:		PATHOLOGICAL WASTES			
50	17 of 26	WNW/201.5	63.8 / -3.09	The Salvation Army Ottawa Grace Manor 1156 Wellington Street Ottawa ON K1Y2Z3	GEN
Generator No:		ON6372542		PO Box No:	
Status:				Country:	
Approval Years:		2011		Choice of Contact:	
Contam. Facility:				Co Admin:	
MHSW Facility:				Phone No Admin:	
SIC Code:		623110			
SIC Description:		Nursing Care Facilities			
Detail(s)					
Waste Class:		312			
Waste Class Desc:		PATHOLOGICAL WASTES			
Waste Class:		261			

Map Key	Number of Records	Direction/ Distance (m)	Elev/Diff (m)	Site	DB
Waste Class Desc:		PHARMACEUTICALS			
50	18 of 26	WNW/201.5	63.8 / -3.09	The Salvation Army Ottawa Grace Manor 1156 Wellington Street Ottawa ON K1Y2Z3	GEN
Generator No:	ON6372542			PO Box No:	
Status:				Country:	
Approval Years:	2012			Choice of Contact:	
Contam. Facility:				Co Admin:	
MHSW Facility:				Phone No Admin:	
SIC Code:	623110				
SIC Description:	Nursing Care Facilities				
<u>Detail(s)</u>					
Waste Class:	312				
Waste Class Desc:	PATHOLOGICAL WASTES				
Waste Class:	261				
Waste Class Desc:	PHARMACEUTICALS				
50	19 of 26	WNW/201.5	63.8 / -3.09	The Salvation Army Ottawa Grace Manor 1156 Wellington Street Ottawa ON	GEN
Generator No:	ON6372542			PO Box No:	
Status:				Country:	
Approval Years:	2013			Choice of Contact:	
Contam. Facility:				Co Admin:	
MHSW Facility:				Phone No Admin:	
SIC Code:	623110				
SIC Description:					
<u>Detail(s)</u>					
Waste Class:	261				
Waste Class Desc:	PHARMACEUTICALS				
Waste Class:	312				
Waste Class Desc:	PATHOLOGICAL WASTES				
50	20 of 26	WNW/201.5	63.8 / -3.09	1156 Wellington St W Ottawa ON K1Y2Z3	EHS
Order No:	20141126095			Nearest Intersection:	
Status:	C			Municipality:	Ottawa
Report Type:	RSC Report (Urban)			Client Prov/State:	ON
Report Date:	03-DEC-14			Search Radius (km):	.3
Date Received:	26-NOV-14			X:	-75.72744
Previous Site Name:	Grace Hospital			Y:	45.400799
Lot/Building Size:	3.86 acres				
Additional Info Ordered:					
50	21 of 26	WNW/201.5	63.8 / -3.09	The Salvation Army 1156 Wellington St Ottawa ON M4H 1P4	ECA
Approval No:	8841-5DUP2U			MOE District:	
Approval Date:	2002-10-22			City:	

Map Key	Number of Records	Direction/ Distance (m)	Elev/Diff (m)	Site	DB
Status:	Approved			Longitude:	
Record Type:	ECA			Latitude:	
Link Source:	IDS			Geometry X:	
SWP Area Name:				Geometry Y:	
Approval Type:	ECA-AIR				
Project Type:	AIR				
Business Name:	The Salvation Army				
Address:	1156 Wellington St				
Full Address:					
Full PDF Link:	https://www.accessenvironment.ene.gov.on.ca/instruments/8857-5ANT92-14.pdf				

50	22 of 26	WNW/201.5	63.8 / -3.09	The Salvation Army Ottawa Grace Manor 1156 Wellington Street Ottawa ON K1Y2Z3	GEN
Generator No:	ON6372542			PO Box No:	
Status:				Country:	Canada
Approval Years:	2016			Choice of Contact:	CO_OFFICIAL
Contam. Facility:	No			Co Admin:	
MHSW Facility:	No			Phone No Admin:	
SIC Code:	623110				
SIC Description:	623110				
Detail(s)					
Waste Class:	261				
Waste Class Desc:	PHARMACEUTICALS				
Waste Class:	312				
Waste Class Desc:	PATHOLOGICAL WASTES				

50	23 of 26	WNW/201.5	63.8 / -3.09	The Salvation Army Ottawa Grace Manor 1156 Wellington Street Ottawa ON K1Y2Z3	GEN
Generator No:	ON6372542			PO Box No:	
Status:				Country:	Canada
Approval Years:	2015			Choice of Contact:	CO_OFFICIAL
Contam. Facility:	No			Co Admin:	
MHSW Facility:	No			Phone No Admin:	
SIC Code:	623110				
SIC Description:	623110				
Detail(s)					
Waste Class:	261				
Waste Class Desc:	PHARMACEUTICALS				
Waste Class:	312				
Waste Class Desc:	PATHOLOGICAL WASTES				

50	24 of 26	WNW/201.5	63.8 / -3.09	The Salvation Army Ottawa Grace Manor 1156 Wellington Street Ottawa ON K1Y2Z3	GEN
Generator No:	ON6372542			PO Box No:	
Status:				Country:	Canada
Approval Years:	2014			Choice of Contact:	CO_OFFICIAL
Contam. Facility:	No			Co Admin:	
MHSW Facility:	No			Phone No Admin:	
SIC Code:	623110				

Map Key	Number of Records	Direction/ Distance (m)	Elev/Diff (m)	Site	DB
SIC Description:		623110			
<u>Detail(s)</u>					
Waste Class:		261			
Waste Class Desc:		PHARMACEUTICALS			
Waste Class:		312			
Waste Class Desc:		PATHOLOGICAL WASTES			
<u>50</u>	25 of 26	WNW/201.5	63.8 / -3.09	The Salvation Army Ottawa Grace Manor 1156 Wellington Street Ottawa ON K1Y2Z3	GEN
Generator No:	ON6372542	PO Box No:			
Status:	Registered	Country:	Canada		
Approval Years:	As of Dec 2018	Choice of Contact:			
Contam. Facility:		Co Admin:			
MHSW Facility:		Phone No Admin:			
SIC Code:					
SIC Description:					
<u>Detail(s)</u>					
Waste Class:		261 A			
Waste Class Desc:		Pharmaceuticals			
Waste Class:		312 P			
Waste Class Desc:		Pathological wastes			
<u>50</u>	26 of 26	WNW/201.5	63.8 / -3.09	The Salvation Army Ottawa Grace Manor 1156 Wellington Street Ottawa ON K1Y2Z3	GEN
Generator No:	ON6372542	PO Box No:			
Status:	Registered	Country:	Canada		
Approval Years:	As of Jul 2020	Choice of Contact:			
Contam. Facility:		Co Admin:			
MHSW Facility:		Phone No Admin:			
SIC Code:					
SIC Description:					
<u>Detail(s)</u>					
Waste Class:		261 A			
Waste Class Desc:		Pharmaceuticals			
Waste Class:		312 P			
Waste Class Desc:		Pathological wastes			
<u>51</u>	1 of 6	NW/201.8	63.7 / -3.20	1140 WELLINGTON STREET OTTAWA ON	HINC
External File Num:	FS INC 0906-03239				
Fuel Occurrence Type:					
Date of Occurrence:					
Fuel Type Involved:					
Status Desc:	Pending Level 1 Occurrence Investigation				
Job Type Desc:	Incident/Near-Miss Occurrence (FS)				
Oper. Type Involved:					
Service Interruptions:					

Map Key	Number of Records	Direction/ Distance (m)	Elev/Diff (m)	Site	DB
Property Damage: Fuel Life Cycle Stage: Root Cause: Reported Details: Fuel Category: Gaseous Fuel Occurrence Type: Incident Affiliation: Industry Stakeholder (Licensee/Registration/Certificate Holder, Facility Owner, etc.) County Name: Ottawa Approx. Quant. Rel: Nearby body of water: Enter Drainage Syst.: Approx. Quant. Unit: Environmental Impact:					

51	2 of 6	NW/201.8	63.7 / -3.20	1140 WELLINGTON STREET, OTTAWA ON	INC
Incident No: 133332 Incident ID: 2284172 Instance No: Status Code: Causal Analysis Complete Attribute Category: FS-Incident Context: Date of Occurrence: Time of Occurrence: Incident Created On: Instance Creation Dt: Instance Install Dt: Occur Insp Start Date: Approx Quant Rel: Tank Capacity: Fuels Occur Type: Fuel Type Involved: Enforcement Policy: Prc Escalation Req: Tank Material Type: Tank Storage Type: Tank Location Type: Pump Flow Rate Cap: Task No: Notes: Drainage System: Sub Surface Contam.: Aff Prop Use Water: Contam. Migrated: Contact Natural Env: Incident Location: 1140 WELLINGTON STREET, OTTAWA - 1" PIPELINE HIT Occurrence Narrative: Operation Type Involved: Item: Item Description: Device Installed Location:					
Any Health Impact: Any Enviro Impact: Service Interrupted: Was Prop Damaged: Reside App. Type: Commer App. Type: Indus App. Type: Institut App. Type: Venting Type: Vent Conn Mater: Vent Chimney Mater: Pipeline Type: Service / Riser Distribution Pipeline Pipeline Involved: Pipe Material: Other Depth Ground Cover: 0.6 Regulator Location: Outside Regulator Type: Service Regulator (up to 60 psi intake) Operation Pressure: 60 Liquid Prop Make: Liquid Prop Model: Liquid Prop Serial No: Liquid Prop Notes: Equipment Type: Equipment Model: Serial No: Cylinder Capacity: Cylinder Cap Units: Cylinder Mat Type: Near Body of Water:					

51	3 of 6	NW/201.8	63.7 / -3.20	1140 Wellington St Ottawa ON K1Y	EHS
Order No: 20120328025 Status: C Report Type: Custom Report Report Date: 4/4/2012 1:43:50 PM Date Received: 3/28/2012 1:42:36 PM Previous Site Name:					
Nearest Intersection: Municipality: Client Prov/State: ON Search Radius (km): 0.25 X: -75.727319 Y: 45.400904					

Map Key	Number of Records	Direction/ Distance (m)	Elev/Diff (m)	Site	DB
---------	-------------------	-------------------------	---------------	------	----

Lot/Building Size:
Additional Info Ordered:

51	4 of 6	NW/201.8	63.7 / -3.20	PIPELINE HIT 2" 1140 WELLINGTON ST., OTTAWA, ON, K1Y 2Z3, CA ON	PINC
Incident ID: Incident No: 1623476 Incident Reported Dt: 4/22/2015 Type: FS-Pipeline Incident Status Code: Customer Acct Name: PIPELINE HIT 2" Incident Address: 1140 WELLINGTON ST., OTTAWA, ON, K1Y 2Z3, CA Tank Status: Pipeline Damage Reason Est Task No: 5457801 Spills Action Centre: Fuel Type: Fuel Occurrence Tp: Date of Occurrence: Occurrence Start Dt: 2015/04/23 Operation Type: Pipeline Type: Regulator Type: Summary: 1140 WELLINGTON ST, OTTAWA - PIPELINE HIT 2" Reported By: Jeff StileS - Enbridge Gas Affiliation: Occurrence Desc: Damage Reason: Excavation practices not sufficient Notes:		Fuel Category: Natural Gas Health Impact: Environment Impact: Property Damage: Yes Service Interrupt: Enforce Policy: Yes Public Relation: Pipeline System: Depth: Pipe Material: PSIG: Attribute Category: FS-Perform P-line Inc Invest Regulator Location: Method Details: E-mail			

51	5 of 6	NW/201.8	63.7 / -3.20	TAMARACK (WESTBORO) CORPORATION 1140 WELLINGTON STREET WEST, OTTAWA, ON K1Y 2Z3 Ottawa ON	RSC
RSC ID: 221548 RA No: RSC Type: Phase 1 and 2 RSC Curr Property Use: Commercial Ministry District: Ottawa District Office Filing Date: 2016/03/22 Date Ack: Date Returned: Restoration Type: Soil Type: Criteria: CPU Issued Sect 1686: Asmt Roll No: 0614073801626100000 Prop ID No (PIN): 04093-0260 (LT) Property Municipal Address: 1140 WELLINGTON STREET WEST, OTTAWA, ON K1Y 2Z3 Mailing Address: Latitude & Latitude: UTM Coordinates: Consultant: Legal Desc: Measurement Method: Applicable Standards: RSC PDF: https://www.lrcsde.lrc.gov.on.ca/BFISWebPublic/pub/viewDocument.action?		Cert Date: Cert Prop Use No: Intended Prop Use: Residential Qual Person Name: DANIEL ARNOTT Stratified (Y/N): Audit (Y/N): Entire Leg Prop. (Y/N): Accuracy Estimate: Telephone: Fax: Email:			

Map Key	Number of Records	Direction/ Distance (m)	Elev/Diff (m)	Site	DB
				attachmentId=62026&fileName=BROWNFIELDS-E.pdf	
<u>Document(s) Detail</u>					
Document Heading:		Supporting Documents			
Document Name:		Table of APECs.pdf			
Document Type:		Area(s) of Potential Environmental Concern			
Document Link:		https://www.lrcsde.lrc.gov.on.ca/BFISWebPublic/pub/viewDocument.action?attachmentId=62030&fileName=Table+of+APECs.pdf			
Document Heading:		Supporting Documents			
Document Name:		Table of Current and Past Uses.pdf			
Document Type:		Table of Current and Past Property Use			
Document Link:		https://www.lrcsde.lrc.gov.on.ca/BFISWebPublic/pub/viewDocument.action?attachmentId=62035&fileName=Table+of+Current+and+Past+Uses.pdf			
Document Heading:		Supporting Documents			
Document Name:		PE2905 Phase II CSM.pdf			
Document Type:		Phase 2 Conceptual Site Model			
Document Link:		https://www.lrcsde.lrc.gov.on.ca/BFISWebPublic/pub/viewDocument.action?attachmentId=62028&fileName=PE2905+Phase+II+CSM.pdf			
Document Heading:		Supporting Documents			
Document Name:		LawyersLetter.pdf			
Document Type:		Lawyer's letter consisting of a legal description of the property			
Document Link:		https://www.lrcsde.lrc.gov.on.ca/BFISWebPublic/pub/viewDocument.action?attachmentId=62805&fileName=LawyersLetter.pdf			
Document Heading:		Supporting Documents			
Document Name:		Certificate of corporate status.pdf			
Document Type:		Certificate of Status			
Document Link:		https://www.lrcsde.lrc.gov.on.ca/BFISWebPublic/pub/viewDocument.action?attachmentId=62036&fileName=Certificate+of+corporate+status.pdf			
Document Heading:		Supporting Documents			
Document Name:		Transfer.pdf			
Document Type:		Copy of any deed(s), transfer(s) or other document(s)			
Document Link:		https://www.lrcsde.lrc.gov.on.ca/BFISWebPublic/pub/viewDocument.action?attachmentId=62032&fileName=Transfer.pdf			
Document Heading:		Supporting Documents			
Document Name:		RSC Survey Plan.pdf			
Document Type:		A Current plan of Survey			
Document Link:		https://www.lrcsde.lrc.gov.on.ca/BFISWebPublic/pub/viewDocument.action?attachmentId=62033&fileName=RSC+Survey+Plan.pdf			
Document Heading:		Supporting Documents			
Document Name:		No objection statement 2-March-2016.pdf			
Document Type:		A copy of No Objection Statement from municipality			
Document Link:		https://www.lrcsde.lrc.gov.on.ca/BFISWebPublic/pub/viewDocument.action?attachmentId=62027&fileName=No+objection+statement+2-March-2016.pdf			

51	6 of 6	NW/201.8	63.7 / -3.20	Wellington II Inc. 1140 Wellington St W Ottawa ON K1V 8Y3	ECA
Approval No:	5024-APFRDQ	MOE District:	Ottawa		
Approval Date:	2017-08-24	City:			
Status:	Approved	Longitude:	-75.72703		
Record Type:	ECA	Latitude:	45.401629		
Link Source:	IDS	Geometry X:			
SWP Area Name:	Rideau Valley	Geometry Y:			
Approval Type:	ECA-MUNICIPAL AND PRIVATE SEWAGE WORKS				
Project Type:	MUNICIPAL AND PRIVATE SEWAGE WORKS				
Business Name:	Wellington II Inc.				

Map Key	Number of Records	Direction/ Distance (m)	Elev/Diff (m)	Site	DB
Address:		1140 Wellington St W			
Full Address:					
Full PDF Link:		https://www.accessenvironment.ene.gov.on.ca/instruments/2380-AJERUF-14.pdf			

52	1 of 1	WSW/202.7	65.7 / -1.19	453 Parkdale Ave Ottawa ON K1Y1H4	EHS
Order No:	20170629040			Nearest Intersection:	
Status:	C			Municipality:	
Report Type:	RSC Report (Urban)			Client Prov/State:	ON
Report Date:	05-JUL-17			Search Radius (km):	.3
Date Received:	29-JUN-17			X:	-75.727654
Previous Site Name:				Y:	45.399209
Lot/Building Size:					
Additional Info Ordered:					

53	1 of 1	SE/204.4	71.3 / 4.38	ON	BORE
Borehole ID:	848028			Inclin FLG:	No
OGF ID:	215589684			SP Status:	Initial Entry
Status:	Decommissioned			Surv Elev:	No
Type:	Borehole			Piezometer:	No
Use:	Geotechnical/Geological Investigation			Primary Name:	
Completion Date:	15-APR-1959			Municipality:	
Static Water Level:				Lot:	LOT 36
Primary Water Use:				Township:	NEPEAN
Sec. Water Use:				Latitude DD:	45.398573
Total Depth m:	3.4			Longitude DD:	-75.723639
Depth Ref:	Ground Surface			UTM Zone:	18
Depth Elev:				Easting:	443363
Drill Method:	Not known			Northing:	5027483
Orig Ground Elev m:	74.8			Location Accuracy:	
Elev Reliabil Note:				Accuracy:	Within 10 metres
DEM Ground Elev m:	73.1				
Concession:	CON 1 ON OTTAWA RIVER				
Location D:					
Survey D:					
Comments:					

Borehole Geology Stratum

Geology Stratum ID:	6559661			Mat Consistency:	
Top Depth:	1.8			Material Moisture:	
Bottom Depth:	3.4			Material Texture:	
Material Color:				Non Geo Mat Type:	
Material 1:	Rock			Geologic Formation:	
Material 2:				Geologic Group:	
Material 3:				Geologic Period:	
Material 4:				Depositional Gen:	
Gsc Material Description:					
Stratum Description:	WEATHERED OR BROKEN ROCK **Note: Many records provided by the department have a truncated [Stratum Description] field.				

Geology Stratum ID:	6559660			Mat Consistency:	
Top Depth:	0			Material Moisture:	
Bottom Depth:	1.8			Material Texture:	
Material Color:				Non Geo Mat Type:	Fill-Misc
Material 1:	Fill			Geologic Formation:	
Material 2:	Gravel			Geologic Group:	
Material 3:	Sand			Geologic Period:	

Map Key	Number of Records	Direction/ Distance (m)	Elev/Diff (m)	Site	DB
Material 4:		Wood Fragments		Depositional Gen:	
Gsc Material Description:		FILL (GRAVEL, SAND, WOOD & SOME TOPSOIL **Note: Many records provided by the department have a truncated [Stratum Description] field.			
Stratum Description:					
54	1 of 1	SE/204.8	72.6 / 5.63	ON	BORE
Borehole ID:	848029			Inclin FLG:	No
OGF ID:	215589685			SP Status:	Initial Entry
Status:	Decommissioned			Surv Elev:	No
Type:	Borehole			Piezometer:	No
Use:	Geotechnical/Geological Investigation			Primary Name:	
Completion Date:	15-APR-1959			Municipality:	
Static Water Level:				Lot:	LOT 36
Primary Water Use:				Township:	NEPEAN
Sec. Water Use:				Latitude DD:	45.398691
Total Depth m:	3			Longitude DD:	-75.723449
Depth Ref:	Ground Surface			UTM Zone:	18
Depth Elev:				Easting:	443378
Drill Method:	Not known			Northing:	5027496
Orig Ground Elev m:	75			Location Accuracy:	
Elev Reliabil Note:				Accuracy:	Within 10 metres
DEM Ground Elev m:	72.8				
Concession:	CON 1 ON OTTAWA RIVER				
Location D:					
Survey D:					
Comments:					
<u>Borehole Geology Stratum</u>					
Geology Stratum ID:	6559663			Mat Consistency:	Dense
Top Depth:	1.5			Material Moisture:	
Bottom Depth:	1.7			Material Texture:	
Material Color:				Non Geo Mat Type:	
Material 1:	Till			Geologic Formation:	
Material 2:	Sand			Geologic Group:	
Material 3:				Geologic Period:	
Material 4:				Depositional Gen:	
Gsc Material Description:					
Stratum Description:	DENSE SANDY TILL **Note: Many records provided by the department have a truncated [Stratum Description] field.				
Geology Stratum ID:	6559664			Mat Consistency:	
Top Depth:	1.7			Material Moisture:	
Bottom Depth:	3			Material Texture:	
Material Color:				Non Geo Mat Type:	
Material 1:	Limestone			Geologic Formation:	
Material 2:				Geologic Group:	
Material 3:				Geologic Period:	
Material 4:				Depositional Gen:	
Gsc Material Description:					
Stratum Description:	ROCK LIMESTONE **Note: Many records provided by the department have a truncated [Stratum Description] field.				
Geology Stratum ID:	6559662			Mat Consistency:	
Top Depth:	0			Material Moisture:	
Bottom Depth:	1.5			Material Texture:	
Material Color:				Non Geo Mat Type:	
Material 1:	Fill			Geologic Formation:	
Material 2:	Boulders			Geologic Group:	
Material 3:				Geologic Period:	
Material 4:				Depositional Gen:	
Gsc Material Description:					
Stratum Description:	BOULDERS IN FILL **Note: Many records provided by the department have a truncated [Stratum Description] field.				

Map Key	Number of Records	Direction/ Distance (m)	Elev/Diff (m)	Site	DB
		field.			
55	1 of 1	SE/205.3	69.8 / 2.92	ON	BORE
Borehole ID:	848027			Inclin FLG:	No
OGF ID:	215589683			SP Status:	Initial Entry
Status:	Decommissioned			Surv Elev:	No
Type:	Borehole			Piezometer:	No
Use:	Geotechnical/Geological Investigation			Primary Name:	
Completion Date:	14-APR-1959			Municipality:	
Static Water Level:				Lot:	LOT 36
Primary Water Use:				Township:	NEPEAN
Sec. Water Use:				Latitude DD:	45.398409
Total Depth m:	2.7			Longitude DD:	-75.723944
Depth Ref:	Ground Surface			UTM Zone:	18
Depth Elev:				Easting:	443339
Drill Method:	Not known			Northing:	5027465
Orig Ground Elev m:	70.2			Location Accuracy:	
Elev Reliabil Note:				Accuracy:	Within 10 metres
DEM Ground Elev m:	71.9				
Concession:		CON 1 ON OTTAWA RIVER			
Location D:					
Survey D:					
Comments:					
<u>Borehole Geology Stratum</u>					
Geology Stratum ID:	6559657			Mat Consistency:	
Top Depth:	0			Material Moisture:	
Bottom Depth:	.6			Material Texture:	
Material Color:				Non Geo Mat Type:	
Material 1:	Sand			Geologic Formation:	
Material 2:	Silt			Geologic Group:	
Material 3:				Geologic Period:	
Material 4:				Depositional Gen:	
Gsc Material Description:					
Stratum Description:		SAND & SILT			**Note: Many records provided by the department have a truncated [Stratum Description] field.
Geology Stratum ID:	6559659			Mat Consistency:	
Top Depth:	1.3			Material Moisture:	
Bottom Depth:	2.7			Material Texture:	
Material Color:				Non Geo Mat Type:	
Material 1:	Limestone			Geologic Formation:	
Material 2:				Geologic Group:	
Material 3:				Geologic Period:	
Material 4:				Depositional Gen:	
Gsc Material Description:					
Stratum Description:		ROCK, LIMESTONE			**Note: Many records provided by the department have a truncated [Stratum Description] field.
Geology Stratum ID:	6559658			Mat Consistency:	
Top Depth:	.6			Material Moisture:	
Bottom Depth:	1.3			Material Texture:	
Material Color:				Non Geo Mat Type:	
Material 1:	Limestone			Geologic Formation:	
Material 2:				Geologic Group:	
Material 3:				Geologic Period:	
Material 4:				Depositional Gen:	
Gsc Material Description:					
Stratum Description:		ROCK LIMESTONE			**Note: Many records provided by the department have a truncated [Stratum Description] field.

Map Key	Number of Records	Direction/ Distance (m)	Elev/Diff (m)	Site	DB
56	1 of 1	WSW/205.4	65.9 / -1.05	42 Foster St Ottawa On Ottawa ON	EHS
Order No:	20130424017			Nearest Intersection:	
Status:	C			Municipality:	
Report Type:	Standard Report			Client Prov/State:	ON
Report Date:	03-MAY-13			Search Radius (km):	.25
Date Received:	24-APR-13			X:	0
Previous Site Name:				Y:	0
Lot/Building Size:	4760 Square Feet				
Additional Info Ordered:					
57	1 of 1	WSW/208.8	65.7 / -1.19	453 Parkdale Avenue Ottawa ON K1Y 1H1	EHS
Order No:	20180507241			Nearest Intersection:	
Status:	C			Municipality:	Ottawa
Report Type:	Standard Express Report			Client Prov/State:	ON
Report Date:	07-MAY-18			Search Radius (km):	.25
Date Received:	07-MAY-18			X:	-75.727745
Previous Site Name:				Y:	45.399217
Lot/Building Size:					
Additional Info Ordered:					
58	1 of 1	WSW/208.8	65.7 / -1.19	453 Parkdale Ave Ottawa ON K1Y 1H4	EHS
Order No:	20141107059			Nearest Intersection:	
Status:	C			Municipality:	Ottawa
Report Type:	Standard Report			Client Prov/State:	ON
Report Date:	11-NOV-14			Search Radius (km):	.25
Date Received:	07-NOV-14			X:	-75.72777
Previous Site Name:	Unknown			Y:	45.399256
Lot/Building Size:	0.5 hectares				
Additional Info Ordered:	City Directory; Aerial Photos				
59	1 of 1	ESE/211.8	73.2 / 6.31	ON	BORE
Borehole ID:	848040			Inclin FLG:	No
OGF ID:	215589696			SP Status:	Initial Entry
Status:	Decommissioned			Surv Elev:	No
Type:	Borehole			Piezometer:	No
Use:	Geotechnical/Geological Investigation			Primary Name:	
Completion Date:	29-JAN-1960			Municipality:	
Static Water Level:				Lot:	LOT 36
Primary Water Use:				Township:	NEPEAN
Sec. Water Use:				Latitude DD:	45.399389
Total Depth m:	6.6			Longitude DD:	-75.722742
Depth Ref:	Ground Surface			UTM Zone:	18
Depth Elev:				Easting:	443434
Drill Method:	Not known			Northing:	5027573
Orig Ground Elev m:	72.5			Location Accuracy:	
Elev Reliabil Note:				Accuracy:	Within 10 metres
DEM Ground Elev m:	72.2				
Concession:	CON 1 ON OTTAWA RIVER				
Location D:					
Survey D:					
Comments:					

Map Key	Number of Records	Direction/ Distance (m)	Elev/Diff (m)	Site	DB
<u>Borehole Geology Stratum</u>					
Geology Stratum ID:	6559724			Mat Consistency:	Dense
Top Depth:	3.8			Material Moisture:	
Bottom Depth:	4			Material Texture:	
Material Color:				Non Geo Mat Type:	
Material 1:	Till			Geologic Formation:	
Material 2:				Geologic Group:	
Material 3:				Geologic Period:	
Material 4:				Depositional Gen:	
Gsc Material Description:					
Stratum Description:	DENSE TILL **Note: Many records provided by the department have a truncated [Stratum Description] field.				
Geology Stratum ID:	6559720			Mat Consistency:	
Top Depth:	0			Material Moisture:	
Bottom Depth:	.1			Material Texture:	
Material Color:				Non Geo Mat Type:	
Material 1:	Gravel			Geologic Formation:	
Material 2:				Geologic Group:	
Material 3:				Geologic Period:	
Material 4:				Depositional Gen:	
Gsc Material Description:					
Stratum Description:	GRAVEL **Note: Many records provided by the department have a truncated [Stratum Description] field.				
Geology Stratum ID:	6559725			Mat Consistency:	Dense
Top Depth:	4			Material Moisture:	
Bottom Depth:	4.6			Material Texture:	
Material Color:				Non Geo Mat Type:	
Material 1:	Till			Geologic Formation:	
Material 2:				Geologic Group:	
Material 3:				Geologic Period:	
Material 4:				Depositional Gen:	
Gsc Material Description:					
Stratum Description:	MEDIUM DENSE TILL **Note: Many records provided by the department have a truncated [Stratum Description] field.				
Geology Stratum ID:	6559727			Mat Consistency:	Dense
Top Depth:	5.1			Material Moisture:	
Bottom Depth:	5.8			Material Texture:	Fine
Material Color:				Non Geo Mat Type:	
Material 1:	Sand			Geologic Formation:	
Material 2:	Silt			Geologic Group:	
Material 3:				Geologic Period:	
Material 4:				Depositional Gen:	
Gsc Material Description:					
Stratum Description:	DENSE SILTY FINE SAND **Note: Many records provided by the department have a truncated [Stratum Description] field.				
Geology Stratum ID:	6559723			Mat Consistency:	Loose
Top Depth:	2			Material Moisture:	
Bottom Depth:	3.8			Material Texture:	
Material Color:				Non Geo Mat Type:	
Material 1:	Till			Geologic Formation:	
Material 2:				Geologic Group:	
Material 3:				Geologic Period:	
Material 4:				Depositional Gen:	
Gsc Material Description:					
Stratum Description:	LOOSE TILL **Note: Many records provided by the department have a truncated [Stratum Description] field.				
Geology Stratum ID:	6559722			Mat Consistency:	Dense
Top Depth:	1.4			Material Moisture:	
Bottom Depth:	2			Material Texture:	
Material Color:				Non Geo Mat Type:	
Material 1:	Till			Geologic Formation:	
Material 2:				Geologic Group:	
Material 3:				Geologic Period:	

Map Key	Number of Records	Direction/ Distance (m)	Elev/Diff (m)	Site	DB
Material 4:		Depositional Gen:			
Gsc Material Description:					
Stratum Description:		MEDIUM DENSE TILL **Note: Many records provided by the department have a truncated [Stratum Description] field.			
Geology Stratum ID:	6559726			Mat Consistency:	Dense
Top Depth:	4.6			Material Moisture:	
Bottom Depth:	5.1			Material Texture:	
Material Color:				Non Geo Mat Type:	
Material 1:	Till			Geologic Formation:	
Material 2:				Geologic Group:	
Material 3:				Geologic Period:	
Material 4:				Depositional Gen:	
Gsc Material Description:					
Stratum Description:		DENSE TILL **Note: Many records provided by the department have a truncated [Stratum Description] field.			
Geology Stratum ID:	6559721			Mat Consistency:	
Top Depth:	.1			Material Moisture:	
Bottom Depth:	1.4			Material Texture:	Fine
Material Color:				Non Geo Mat Type:	
Material 1:	Sand			Geologic Formation:	
Material 2:				Geologic Group:	
Material 3:				Geologic Period:	
Material 4:				Depositional Gen:	
Gsc Material Description:					
Stratum Description:		FINE SAND **Note: Many records provided by the department have a truncated [Stratum Description] field.			
Geology Stratum ID:	6559728			Mat Consistency:	Dense
Top Depth:	5.8			Material Moisture:	
Bottom Depth:	6.6			Material Texture:	Fine
Material Color:				Non Geo Mat Type:	
Material 1:	Sand			Geologic Formation:	
Material 2:	Silt			Geologic Group:	
Material 3:				Geologic Period:	
Material 4:				Depositional Gen:	
Gsc Material Description:					
Stratum Description:		MEDIUM DENSE SILTY FINE SAND **Note: Many records provided by the department have a truncated [Stratum Description] field.			

60	1 of 2	ESE/214.6	73.2 / 6.31	OTTAWA CITY MELROSE AVE./HWY. #417 OTTAWA CITY ON	CA
Certificate #:	3-0410-94-				
Application Year:	94				
Issue Date:	5/2/1994				
Approval Type:	Municipal sewage				
Status:	Approved				
Application Type:					
Client Name:					
Client Address:					
Client City:					
Client Postal Code:					
Project Description:					
Contaminants:					
Emission Control:					

60	2 of 2	ESE/214.6	73.2 / 6.31	R.M. OF OTTAWA-CARLETON MELROSE AVE./HWY. #417 OTTAWA CITY ON	CA
Certificate #:	7-0303-94-				
Application Year:	94				

Map Key	Number of Records	Direction/ Distance (m)	Elev/Diff (m)	Site	DB
Issue Date: Approval Type: Status: Application Type: Client Name: Client Address: Client City: Client Postal Code: Project Description: Contaminants: Emission Control:		5/2/1994 Municipal water Approved			
61	1 of 2	WSW/217.1	65.2 / -1.74	Girl Guides of Canada Ontario Council 453 Parkdale Ave Ottawa ON K1Y1H4	GEN
Generator No: Status: Approval Years: Contam. Facility: MHSW Facility: SIC Code: SIC Description:		ON8206624 Registered As of Jul 2020		PO Box No: Country: Choice of Contact: Co Admin: Phone No Admin:	Canada
Detail(s)					
Waste Class: Waste Class Desc:		221 L Light fuels			
61	2 of 2	WSW/217.1	65.2 / -1.74	Girl Guides of Canada Ontario Council 453 Parkdale Ave Ottawa ON K1Y1H4	GEN
Generator No: Status: Approval Years: Contam. Facility: MHSW Facility: SIC Code: SIC Description:		ON8206624 Registered As of Apr 2021		PO Box No: Country: Choice of Contact: Co Admin: Phone No Admin:	Canada
Detail(s)					
Waste Class: Waste Class Desc:		221 L Light fuels			
62	1 of 3	ENE/217.3	66.2 / -0.76	Danny's Precision Automatics 1086 Gladstone Ave Upper Level Ottawa ON K1Y 3G9	SCT
Established: Plant Size (ft²): Employment:		1986 5			
--Details--					
Description: SIC/NAICS Code:		Motor Vehicle Transmission and Power Train Parts Manufacturing 336350			

Map Key	Number of Records	Direction/ Distance (m)	Elev/Diff (m)	Site	DB
62	2 of 3	ENE/217.3	66.2 / -0.76	B&N TRANSMISSION 05-683 1086 GLADSTONE AVENUE OTTAWA ON K1Y 3G9	GEN
Generator No:	ON1459900			PO Box No:	
Status:				Country:	
Approval Years:	92,93,94			Choice of Contact:	
Contam. Facility:				Co Admin:	
MHSW Facility:				Phone No Admin:	
SIC Code:	0008				
SIC Description:	EXEMPT				
62	3 of 3	ENE/217.3	66.2 / -0.76	1086 Gladstone Avenue Ottawa ON K1Y 3G9	EHS
Order No:	20090407001			Nearest Intersection:	
Status:	C			Municipality:	
Report Type:	Custom Report			Client Prov/State:	ON
Report Date:	4/16/2009			Search Radius (km):	0.25
Date Received:	4/7/2009			X:	-75.722905
Previous Site Name:				Y:	45.400814
Lot/Building Size:					
Additional Info Ordered:					
63	1 of 4	WSW/217.4	65.2 / -1.74	453 Parkdale Ave Ottawa ON K1Y1H4	EHS
Order No:	20141114054			Nearest Intersection:	
Status:	C			Municipality:	
Report Type:	Custom Report			Client Prov/State:	ON
Report Date:	20-NOV-14			Search Radius (km):	.25
Date Received:	14-NOV-14			X:	-75.727824
Previous Site Name:				Y:	45.399224
Lot/Building Size:					
Additional Info Ordered:					
63	2 of 4	WSW/217.4	65.2 / -1.74	Girl Guides of Canada 453 Parkdale Ave Ottawa ON K1Y1H4	GEN
Generator No:	ON8206624			PO Box No:	
Status:				Country:	Canada
Approval Years:	2016			Choice of Contact:	CO_ADMIN
Contam. Facility:	No			Co Admin:	Nancy Haywood
MHSW Facility:	No			Phone No Admin:	613 721 0555 Ext.238
SIC Code:	813410				
SIC Description:	CIVIC AND SOCIAL ORGANIZATIONS				
Detail(s)					
Waste Class:	221				
Waste Class Desc:	LIGHT FUELS				
63	3 of 4	WSW/217.4	65.2 / -1.74	Girl Guides of Canada 453 Parkdale Ave Ottawa ON K1Y1H4	GEN
Generator No:	ON8206624			PO Box No:	
Status:				Country:	Canada
Approval Years:	2015			Choice of Contact:	CO_ADMIN

Map Key	Number of Records	Direction/ Distance (m)	Elev/Diff (m)	Site	DB
Contam. Facility: MHSW Facility: SIC Code: SIC Description:	No No 813410 CIVIC AND SOCIAL ORGANIZATIONS			Co Admin: Phone No Admin:	Andrew Henderson 613 721 0555 Ext.223
<u>Detail(s)</u>					
Waste Class: Waste Class Desc:	221 LIGHT FUELS				

63	4 of 4	WSW/217.4	65.2 / -1.74	Girl Guides of Canada Ontario Council 453 Parkdale Ave Ottawa ON K1Y1H4	GEN
Generator No: Status: Approval Years: Contam. Facility: MHSW Facility: SIC Code: SIC Description:	ON8206624 Registered As of Dec 2018			PO Box No: Country: Choice of Contact: Co Admin: Phone No Admin:	Canada
<u>Detail(s)</u>					
Waste Class: Waste Class Desc:	221 L Light fuels				

64	1 of 1	WSW/217.5	65.9 / -1.05	39 FOSTER ST Ottawa ON	WWIS
Well ID: Construction Date: Primary Water Use: Sec. Water Use: Final Well Status: Water Type: Casing Material: Audit No: Tag: Construction Method: Elevation (m): Elevation Reliability: Depth to Bedrock: Well Depth: Overburden/Bedrock: Pump Rate: Static Water Level: Flowing (Y/N): Flow Rate: Clear/Cloudy:	7242679 Monitoring and Test Hole Z201467 A178555			Data Entry Status: Data Src: Date Received: Selected Flag: Abandonment Rec: Contractor: Form Version: Owner: Street Name: County: Municipality: Site Info: Lot: Concession: Concession Name: Easting NAD83: Northing NAD83: Zone: UTM Reliability:	6/9/2015 True 7241 7 39 FOSTER ST OTTAWA OTTAWA CITY
PDF URL (Map):					
<u>Additional Detail(s) (Map)</u>					
Well Completed Date: Year Completed: Depth (m): Latitude: Longitude: Path:	2015/05/22 2015 4.27 45.3987912133251 -75.727513177843				

Map Key	Number of Records	Direction/ Distance (m)	Elev/Diff (m)	Site	DB
---------	-------------------	----------------------------	------------------	------	----

Bore Hole Information

Bore Hole ID:	1005401391	Elevation:	65.522735
DP2BR:		Elevrc:	
Spatial Status:		Zone:	18
Code OB:		East83:	443060.00
Code OB Desc:		North83:	5027510.00
Open Hole:		Org CS:	UTM83
Cluster Kind:		UTMRC:	4
Date Completed:	22-May-2015 00:00:00	UTMRC Desc:	margin of error : 30 m - 100 m
Remarks:		Location Method:	wwr
Elevrc Desc:			
Location Source Date:			
Improvement Location Source:			
Improvement Location Method:			
Source Revision Comment:			
Supplier Comment:			

Overburden and Bedrock

Materials Interval

Formation ID:	1005647404
Layer:	1
Color:	6
General Color:	BROWN
Mat1:	11
Most Common Material:	GRAVEL
Mat2:	28
Mat2 Desc:	SAND
Mat3:	85
Mat3 Desc:	SOFT
Formation Top Depth:	0.0
Formation End Depth:	2.440000057220459
Formation End Depth UOM:	m

Overburden and Bedrock

Materials Interval

Formation ID:	1005647405
Layer:	2
Color:	2
General Color:	GREY
Mat1:	06
Most Common Material:	SILT
Mat2:	11
Mat2 Desc:	GRAVEL
Mat3:	73
Mat3 Desc:	HARD
Formation Top Depth:	2.440000057220459
Formation End Depth:	3.6600000858306885
Formation End Depth UOM:	m

Overburden and Bedrock

Materials Interval

Formation ID:	1005647406
Layer:	3
Color:	2
General Color:	GREY
Mat1:	15
Most Common Material:	LIMESTONE
Mat2:	

Map Key	Number of Records	Direction/ Distance (m)	Elev/Diff (m)	Site	DB
Mat2 Desc:					
Mat3:		73			
Mat3 Desc:		HARD			
Formation Top Depth:		3.6600000858306885			
Formation End Depth:		4.269999980926514			
Formation End Depth UOM:		m			
<u>Annular Space/Abandonment Sealing Record</u>					
Plug ID:		1005647413			
Layer:		2			
Plug From:		0.310000002384186			
Plug To:		0.910000026226044			
Plug Depth UOM:		m			
<u>Annular Space/Abandonment Sealing Record</u>					
Plug ID:		1005647414			
Layer:		3			
Plug From:		0.910000026226044			
Plug To:		4.21999979019165			
Plug Depth UOM:		m			
<u>Annular Space/Abandonment Sealing Record</u>					
Plug ID:		1005647412			
Layer:		1			
Plug From:		0			
Plug To:		0.310000002384186			
Plug Depth UOM:		m			
<u>Method of Construction & Well Use</u>					
Method Construction ID:		1005647411			
Method Construction Code:		5			
Method Construction:		Air Percussion			
Other Method Construction:		DIRECT PUSH			
<u>Pipe Information</u>					
Pipe ID:		1005647403			
Casing No:		0			
Comment:					
Alt Name:					
<u>Construction Record - Screen</u>					
Screen ID:		1005647410			
Layer:		1			
Slot:		10			
Screen Top Depth:		1.22000002861023			
Screen End Depth:		4.26999998092651			
Screen Material:		5			
Screen Depth UOM:		m			
Screen Diameter UOM:		cm			
Screen Diameter:		8.73999977111816			

Map Key	Number of Records	Direction/ Distance (m)	Elev/Diff (m)	Site	DB
<u>Water Details</u>					
Water ID:			1005647408		
Layer:					
Kind Code:					
Kind:					
Water Found Depth:					
Water Found Depth UOM:			m		
<u>Hole Diameter</u>					
Hole ID:			1005647407		
Diameter:			1.2699999809265137		
Depth From:			0.0		
Depth To:			4.269999980926514		
Hole Depth UOM:			m		
Hole Diameter UOM:			cm		

<u>65</u>	1 of 1	SSW/217.6	68.9 / 1.95	ON	BORE
Borehole ID:	848024			Inclin FLG:	No
OGF ID:	215589680			SP Status:	Initial Entry
Status:	Decommissioned			Surv Elev:	No
Type:	Borehole			Piezometer:	No
Use:	Geotechnical/Geological Investigation			Primary Name:	
Completion Date:	20-APR-1959			Municipality:	
Static Water Level:				Lot:	LOT 36
Primary Water Use:				Township:	NEPEAN
Sec. Water Use:				Latitude DD:	45.398047
Total Depth m:	7.2			Longitude DD:	-75.725702
Depth Ref:	Ground Surface			UTM Zone:	18
Depth Elev:				Easting:	443201
Drill Method:	Not known			Northing:	5027426
Orig Ground Elev m:	69.1			Location Accuracy:	
Elev Reliabil Note:				Accuracy:	Within 10 metres
DEM Ground Elev m:	72.3				
Concession:		CON 1 ON OTTAWA RIVER			
Location D:					
Survey D:					
Comments:					

Borehole Geology Stratum

Geology Stratum ID:	6559646			Mat Consistency:	Dense
Top Depth:	2.3			Material Moisture:	
Bottom Depth:	3			Material Texture:	
Material Color:				Non Geo Mat Type:	
Material 1:	Till			Geologic Formation:	
Material 2:	Sand			Geologic Group:	
Material 3:				Geologic Period:	
Material 4:				Depositional Gen:	
Gsc Material Description:					
Stratum Description:	MEDIUM DENSE SANDY TILL **Note: Many records provided by the department have a truncated [Stratum Description] field.				
Geology Stratum ID:	6559648			Mat Consistency:	
Top Depth:	5.6			Material Moisture:	
Bottom Depth:	7.2			Material Texture:	
Material Color:				Non Geo Mat Type:	
Material 1:	Rock			Geologic Formation:	
Material 2:				Geologic Group:	

Map Key	Number of Records	Direction/ Distance (m)	Elev/Diff (m)	Site	DB
Material 3: Material 4: Gsc Material Description: Stratum Description:				Geologic Period: Depositional Gen:	
		WEATHERED OR BROKEN ROCK **Note: Many records provided by the department have a truncated [Stratum Description] field.			
Geology Stratum ID: Top Depth: Bottom Depth: Material Color: Material 1: Material 2: Material 3: Material 4: Gsc Material Description: Stratum Description:	6559645 0 2.3 Fill Boulders 			Mat Consistency: Material Moisture: Material Texture: Non Geo Mat Type: Geologic Formation: Geologic Group: Geologic Period: Depositional Gen:	
		FILL WITH BOULDERS **Note: Many records provided by the department have a truncated [Stratum Description] field.			
Geology Stratum ID: Top Depth: Bottom Depth: Material Color: Material 1: Material 2: Material 3: Material 4: Gsc Material Description: Stratum Description:	6559647 3 5.6 Till 			Mat Consistency: Material Moisture: Material Texture: Non Geo Mat Type: Geologic Formation: Geologic Group: Geologic Period: Depositional Gen:	Dense
		MEDIUM DENSE TILL **Note: Many records provided by the department have a truncated [Stratum Description] field.			
66	1 of 1	E/218.3	67.9 / 1.01	F-BIANCHINI CONSTRUCTION LTD 66 ST. FRANCIS OTTAWA ON	GEN
Generator No: Status: Approval Years: Contam. Facility: MHSW Facility: SIC Code: SIC Description:	ON3096235 2012 531310 Real Estate Property Managers			PO Box No: Country: Choice of Contact: Co Admin: Phone No Admin:	
67	1 of 1	ESE/219.3	73.9 / 6.95	ON	BORE
Borehole ID: OGF ID: Status: Type: Use: Completion Date: Static Water Level: Primary Water Use: Sec. Water Use: Total Depth m: Depth Ref: Depth Elev: Drill Method: Orig Ground Elev m: Elev Reliabil Note: DEM Ground Elev m: Concession: Location D: Survey D:	848030 215589686 Decommissioned Borehole Geotechnical/Geological Investigation 15-APR-1959 2.1 Ground Surface Not known 75.1 72.5 CON 1 ON OTTAWA RIVER 			Inclin FLG: SP Status: Surv Elev: Piezometer: Primary Name: Municipality: Lot: Township: Latitude DD: Longitude DD: UTM Zone: Easting: Northing: Location Accuracy: Accuracy:	No Initial Entry No No LOT 36 NEPEAN 45.398792 -75.72308 18 443407 5027507 Within 10 metres

Map Key	Number of Records	Direction/ Distance (m)	Elev/Diff (m)	Site	DB
Comments:					
<u>Borehole Geology Stratum</u>					
Geology Stratum ID:	6559665			Mat Consistency:	
Top Depth:	0			Material Moisture:	
Bottom Depth:	.6			Material Texture:	
Material Color:				Non Geo Mat Type:	
Material 1:	Topsoil			Geologic Formation:	
Material 2:	Sand			Geologic Group:	
Material 3:				Geologic Period:	
Material 4:				Depositional Gen:	
Gsc Material Description:					
Stratum Description:	TOPSOIL & SAND **Note: Many records provided by the department have a truncated [Stratum Description] field.				
Geology Stratum ID:	6559666			Mat Consistency:	
Top Depth:	.6			Material Moisture:	
Bottom Depth:	2.1			Material Texture:	
Material Color:				Non Geo Mat Type:	
Material 1:	Limestone			Geologic Formation:	
Material 2:				Geologic Group:	
Material 3:				Geologic Period:	
Material 4:				Depositional Gen:	
Gsc Material Description:					
Stratum Description:	ROCK LIMESTONE **Note: Many records provided by the department have a truncated [Stratum Description] field.				
68	1 of 1	N/222.1	62.9 / -4.05	ON	BORE
Borehole ID:	613099			Inclin FLG:	No
OGF ID:	215514403			SP Status:	Initial Entry
Status:				Surv Elev:	No
Type:	Borehole			Piezometer:	No
Use:				Primary Name:	
Completion Date:	APR-1966			Municipality:	
Static Water Level:				Lot:	
Primary Water Use:				Township:	
Sec. Water Use:				Latitude DD:	45.401973
Total Depth m:	4.6			Longitude DD:	-75.725629
Depth Ref:	Ground Surface			UTM Zone:	18
Depth Elev:				Easting:	443211
Drill Method:				Northing:	5027862
Orig Ground Elev m:	67.1			Location Accuracy:	
Elev Reliabil Note:				Accuracy:	Not Applicable
DEM Ground Elev m:	67.6				
Concession:					
Location D:					
Survey D:					
Comments:					
<u>Borehole Geology Stratum</u>					
Geology Stratum ID:	218393712			Mat Consistency:	
Top Depth:	2.3			Material Moisture:	
Bottom Depth:	3.5			Material Texture:	
Material Color:				Non Geo Mat Type:	
Material 1:	Bedrock			Geologic Formation:	
Material 2:				Geologic Group:	
Material 3:				Geologic Period:	
Material 4:				Depositional Gen:	
Gsc Material Description:					
Stratum Description:	BEDROCK.				

Map Key	Number of Records	Direction/ Distance (m)	Elev/Diff (m)	Site	DB
Geology Stratum ID:	218393713			Mat Consistency:	Dense
Top Depth:	3.5			Material Moisture:	
Bottom Depth:	4.6			Material Texture:	Fine
Material Color:				Non Geo Mat Type:	
Material 1:	Bedrock			Geologic Formation:	
Material 2:				Geologic Group:	
Material 3:				Geologic Period:	
Material 4:				Depositional Gen:	
Gsc Material Description:					
Stratum Description:	BEDROCK. ENSE. SAND-FINE. LOOSE. UNSPECIFIED. LOOSE. UNSPECIFIED. DENSE. 00025011000350 **Note: Many records provided by the department have a truncated [Stratum Description] field.				

Geology Stratum ID:	218393711			Mat Consistency:	
Top Depth:	1.2			Material Moisture:	
Bottom Depth:	2.3			Material Texture:	
Material Color:				Non Geo Mat Type:	
Material 1:	Bedrock			Geologic Formation:	
Material 2:				Geologic Group:	
Material 3:				Geologic Period:	
Material 4:				Depositional Gen:	
Gsc Material Description:					
Stratum Description:	BEDROCK.				

Geology Stratum ID:	218393710			Mat Consistency:	
Top Depth:	0			Material Moisture:	
Bottom Depth:	1.2			Material Texture:	
Material Color:				Non Geo Mat Type:	
Material 1:	Bedrock			Geologic Formation:	
Material 2:				Geologic Group:	
Material 3:				Geologic Period:	
Material 4:				Depositional Gen:	
Gsc Material Description:					
Stratum Description:	BEDROCK.				

Source

Source Type:	Data Survey	Source Appl:	Spatial/Tabular
Source Orig:	Geological Survey of Canada	Source Idem:	1
Source Date:	1956-1972	Scale or Res:	Varies
Confidence:	H	Horizontal:	NAD27
Observatio:		Verticalda:	Mean Average Sea Level
Source Name:	Urban Geology Automated Information System (UGAIS)		
Source Details:	File: OTTAWA2.txt RecordID: 056070 NTS_Sheet: 31G05G		
Confiden 1:	Logged by professional. Exact and complete description of material and properties.		

Source List

Source Identifier:	1	Horizontal Datum:	NAD27
Source Type:	Data Survey	Vertical Datum:	Mean Average Sea Level
Source Date:	1956-1972	Projection Name:	Universal Transverse Mercator
Scale or Resolution:	Varies		
Source Name:	Urban Geology Automated Information System (UGAIS)		
Source Originators:	Geological Survey of Canada		

[69](#) 1 of 5 W/224.6 64.9 / -2.05 429 Parkdale Avenue Ottawa ON K1Y 1H3 EHS

Order No:	20200120037	Nearest Intersection:	
Status:	C	Municipality:	
Report Type:	Standard Report	Client Prov/State:	ON
Report Date:	23-JAN-20	Search Radius (km):	.25
Date Received:	20-JAN-20	X:	-75.7281225
Previous Site Name:		Y:	45.3995812

Map Key	Number of Records	Direction/ Distance (m)	Elev/Diff (m)	Site	DB
Lot/Building Size: Additional Info Ordered: Fire Insur. Maps and/or Site Plans					
69	2 of 5	W/224.6	64.9 / -2.05	429 Parkdale Avenue Ottawa ON K1Y 1H3	EHS
Order No: 20200120037		Nearest Intersection:			
Status: C		Municipality:			
Report Type: Standard Report		Client Prov/State: ON			
Report Date: 23-JAN-20		Search Radius (km): .25			
Date Received: 20-JAN-20		X: -75.7281225			
Previous Site Name:		Y: 45.3995812			
Lot/Building Size: Additional Info Ordered: Fire Insur. Maps and/or Site Plans					
69	3 of 5	W/224.6	64.9 / -2.05	429 Parkdale Avenue Ottawa ON K1Y 1H3	EHS
Order No: 20200120037		Nearest Intersection:			
Status: C		Municipality:			
Report Type: Standard Report		Client Prov/State: ON			
Report Date: 23-JAN-20		Search Radius (km): .25			
Date Received: 20-JAN-20		X: -75.7281225			
Previous Site Name:		Y: 45.3995812			
Lot/Building Size: Additional Info Ordered: Fire Insur. Maps and/or Site Plans					
69	4 of 5	W/224.6	64.9 / -2.05	429 Parkdale Avenue Ottawa ON K1Y 1H3	EHS
Order No: 20200120037		Nearest Intersection:			
Status: C		Municipality:			
Report Type: Standard Report		Client Prov/State: ON			
Report Date: 23-JAN-20		Search Radius (km): .25			
Date Received: 20-JAN-20		X: -75.7281225			
Previous Site Name:		Y: 45.3995812			
Lot/Building Size: Additional Info Ordered: Fire Insur. Maps and/or Site Plans					
69	5 of 5	W/224.6	64.9 / -2.05	429 Parkdale Avenue Ottawa ON K1Y 1H3	EHS
Order No: 20200120037		Nearest Intersection:			
Status: C		Municipality:			
Report Type: Standard Report		Client Prov/State: ON			
Report Date: 23-JAN-20		Search Radius (km): .25			
Date Received: 20-JAN-20		X: -75.7281225			
Previous Site Name:		Y: 45.3995812			
Lot/Building Size: Additional Info Ordered: Fire Insur. Maps and/or Site Plans					
70	1 of 8	NNW/226.5	63.9 / -3.05	11 Rosemount Ave. Ottawa ON K1Y 4R8	EHS
Order No: 20010501005		Nearest Intersection: Wellington St.			
Status: C		Municipality:			
Report Type: Complete Report		Client Prov/State: ON			

Map Key	Number of Records	Direction/ Distance (m)	Elev/Diff (m)	Site	DB
Report Date: 5/8/01 Search Radius (km): 0.25 Date Received: 5/1/01 X: -75.726074 Previous Site Name: see map Y: 45.401917 Lot/Building Size: 60,000 sq ft Additional Info Ordered:					
70	2 of 8	NNW/226.5	63.9 / -3.05	RICHMOND TECHNICAL SERVICES LTD. ROSEMOUNT X-RAY & ULTRASOUND CLINIC 11 ROSEMOUNT AVENUE, SUITE 302 OTTAWA ON K1Y 4R8	GEN
Generator No: ON0869120 PO Box No: Status: Country: Approval Years: 90 Choice of Contact: Contam. Facility: Co Admin: MHSW Facility: Phone No Admin: SIC Code: 8682 SIC Description: RADIOLOGICAL LAB.					
<u>Detail(s)</u>					
Waste Class: 264 Waste Class Desc: PHOTOPROCESSING WASTES					
70	3 of 8	NNW/226.5	63.9 / -3.05	RICHMOND TECHNICAL SERVICES LTD. 11 ROSEMOUNT AVENUE, SUITE 302 ROSEMOUNT X-RAY & ULTRASOUND CLINIC OTTAWA ON K1Y 4R8	GEN
Generator No: ON0869120 PO Box No: Status: Country: Approval Years: 92,93,97,98 Choice of Contact: Contam. Facility: Co Admin: MHSW Facility: Phone No Admin: SIC Code: 8682 SIC Description: RADIOLOGICAL LAB.					
<u>Detail(s)</u>					
Waste Class: 264 Waste Class Desc: PHOTOPROCESSING WASTES					
70	4 of 8	NNW/226.5	63.9 / -3.05	RICHMOND TECHNICAL SERVICES LTD. 33-693 ROSEMOUNT X-RAY & ULTRASOUND CLINIC 11 ROSEMOUNT AVENUE, SUITE 302 OTTAWA ON K1Y 4R8	GEN
Generator No: ON0869120 PO Box No: Status: Country: Approval Years: 94,95,96 Choice of Contact: Contam. Facility: Co Admin: MHSW Facility: Phone No Admin: SIC Code: 8682 SIC Description: RADIOLOGICAL LAB.					
<u>Detail(s)</u>					
Waste Class: 264 Waste Class Desc: PHOTOPROCESSING WASTES					

Map Key	Number of Records	Direction/ Distance (m)	Elev/Diff (m)	Site	DB
70	5 of 8	NNW/226.5	63.9 / -3.05	RICHMOND TECHNICAL SERVICES ROSEMOUNT X-RAY & ULTRASOUND CLINIC 11 ROSEMOUNT AVENUE, SUITE 302 OTTAWA ON K1Y 1P3	GEN
Generator No:	ON0869120			PO Box No:	
Status:				Country:	
Approval Years:	99,00,01,02,03,04			Choice of Contact:	
Contam. Facility:				Co Admin:	
MHSW Facility:				Phone No Admin:	
SIC Code:	8682				
SIC Description:	RADIOLOGICAL LAB.				
<u>Detail(s)</u>					
Waste Class:	264				
Waste Class Desc:	PHOTOPROCESSING WASTES				
70	6 of 8	NNW/226.5	63.9 / -3.05	11 Rosemount Avenue Ottawa ON K1Y 4R8	EHS
Order No:	20060612005			Nearest Intersection:	east side of Rosemount, between Gladstone and Wellington
Status:	C			Municipality:	
Report Type:	Complete Report			Client Prov/State:	ON
Report Date:	6/20/2006			Search Radius (km):	0.25
Date Received:	6/12/2006			X:	-75.726118
Previous Site Name:				Y:	45.401958
Lot/Building Size:	9,600 square feet				
Additional Info Ordered:	Fire Insur. Maps and/or Site Plans				
70	7 of 8	NNW/226.5	63.9 / -3.05	11 Rosemount Avenue Ottawa ON K1Y 4R8	EHS
Order No:	20070402012			Nearest Intersection:	
Status:	C			Municipality:	
Report Type:	CAN - Complete Report			Client Prov/State:	
Report Date:	4/12/2007			Search Radius (km):	0.25
Date Received:	4/2/2007			X:	-75.725859
Previous Site Name:				Y:	45.401922
Lot/Building Size:					
Additional Info Ordered:					
70	8 of 8	NNW/226.5	63.9 / -3.05	Rosemount FHO 100-11 Rosemount Avenue Ottawa ON K1Y 4R8	GEN
Generator No:	ON7028179			PO Box No:	
Status:				Country:	Canada
Approval Years:	2014			Choice of Contact:	CO_ADMIN
Contam. Facility:	No			Co Admin:	Becky Janzen
MHSW Facility:	No			Phone No Admin:	613-724-5994 Ext.
SIC Code:	621110				
SIC Description:	OFFICES OF PHYSICIANS				
<u>Detail(s)</u>					
Waste Class:	312				
Waste Class Desc:	PATHOLOGICAL WASTES				

Map Key	Number of Records	Direction/ Distance (m)	Elev/Diff (m)	Site	DB
71	1 of 1	SE/228.0	71.1 / 4.14	40 REID AVENUE Ottawa ON	WWIS
Well ID: 7289766 Construction Date: Primary Water Use: Test Hole Sec. Water Use: Municipal Final Well Status: Abandoned-Other Water Type: Casing Material: Audit No: Z238056 Tag: A175588 Construction Method: Elevation (m): Elevation Reliability: Depth to Bedrock: Well Depth: Overburden/Bedrock: Pump Rate: Static Water Level: Flowing (Y/N): Flow Rate: Clear/Cloudy:		Data Entry Status: Data Src: Date Received: 7/7/2017 Selected Flag: True Abandonment Rec: Yes Contractor: 7241 Form Version: 7 Owner: Street Name: 40 REID AVENUE County: OTTAWA Municipality: OTTAWA CITY Site Info: Lot: Concession: Concession Name: Easting NAD83: Northing NAD83: Zone: UTM Reliability:			
PDF URL (Map):					
<u>Additional Detail(s) (Map)</u>					
Well Completed Date: 2017/05/19 Year Completed: 2017 Depth (m): Latitude: 45.3982205524009 Longitude: -75.7238261595184 Path:					
<u>Bore Hole Information</u>					
Bore Hole ID: 1006604488 DP2BR: Spatial Status: Code OB: Code OB Desc: Open Hole: Cluster Kind: Date Completed: 19-May-2017 00:00:00 Remarks: Elevrc Desc: Location Source Date: Improvement Location Source: Improvement Location Method: Source Revision Comment: Supplier Comment:		Elevation: 70.733345 Elevrc: Zone: 18 East83: 443348.00 North83: 5027444.00 Org CS: UTM83 UTMRC: 4 UTMRC Desc: margin of error : 30 m - 100 m Location Method: wwr			
<u>Annular Space/Abandonment Sealing Record</u>					
Plug ID: 1006617586 Layer: 1 Plug From: 0 Plug To: 10.5 Plug Depth UOM: m					

Map Key	Number of Records	Direction/ Distance (m)	Elev/Diff (m)	Site	DB
<u>Method of Construction & Well Use</u>					
	Method Construction ID:	1006617585			
	Method Construction Code:				
	Method Construction:				
	Other Method Construction:				
<u>Pipe Information</u>					
	Pipe ID:	1006617577			
	Casing No:	0			
	Comment:				
	Alt Name:				
<u>Construction Record - Screen</u>					
	Screen ID:	1006617582			
	Layer:				
	Slot:				
	Screen Top Depth:				
	Screen End Depth:				
	Screen Material:				
	Screen Depth UOM:	m			
	Screen Diameter UOM:	cm			
	Screen Diameter:				
<u>Water Details</u>					
	Water ID:	1006617580			
	Layer:				
	Kind Code:				
	Kind:				
	Water Found Depth:				
	Water Found Depth UOM:	m			
<u>Hole Diameter</u>					
	Hole ID:	1006617579			
	Diameter:	6.03000020980835			
	Depth From:	0.0			
	Depth To:	10.5			
	Hole Depth UOM:	m			
	Hole Diameter UOM:	cm			
72	1 of 1	W/229.3	65.0 / -1.96	425 PARKDALE AVENUE, OTTAWA ON	INC
	Incident No:	1484206		Any Health Impact:	No
	Incident ID:			Any Enviro Impact:	No
	Instance No:			Service Interrupted:	Yes
	Status Code:			Was Prop Damaged:	Yes
	Attribute Category:	FS-Perform L1 Incident Insp		Reside App. Type:	
	Context:			Commer App. Type:	
	Date of Occurrence:	2014/09/23 00:00:00		Indus App. Type:	
	Time of Occurrence:	NULL		Institut App. Type:	
	Incident Created On:			Venting Type:	
	Instance Creation Dt:			Vent Conn Mater:	
	Instance Install Dt:			Vent Chimney Mater:	
	Occur Insp Start Date:	2014/09/23 00:00:00		Pipeline Type:	

Map Key	Number of Records	Direction/ Distance (m)	Elev/Diff (m)	Site	DB
Approx Quant Rel: Tank Capacity: Fuels Occur Type: Fire Fuel Type Involved: Natural Gas Enforcement Policy: NULL Prc Escalation Req: NULL Tank Material Type: Tank Storage Type: Tank Location Type: Pump Flow Rate Cap: Task No: 5190071 Notes: Drainage System: Sub Surface Contam.: Aff Prop Use Water: Contam. Migrated: Contact Natural Env: Incident Location: 425 PARKDALE AVENUE, OTTAWA - FIRE Occurrence Narrative: Fire at natural gas boiler which melted wiring. No damage to building or fire suppression used. Operation Type Involved: Institution (incl.hospital,school,government etc.) Item: Item Description: Device Installed Location:				Pipeline Involved: Pipe Material: Depth Ground Cover: Regulator Location: Regulator Type: Operation Pressure: Liquid Prop Make: Liquid Prop Model: Liquid Prop Serial No: Liquid Prop Notes: Equipment Type: Equipment Model: Serial No: Cylinder Capacity: Cylinder Cap Units: Cylinder Mat Type: Near Body of Water:	

73	1 of 1	ESE/232.2	74.6 / 7.65	ON	BORE
Borehole ID: 848032 OGF ID: 215589688 Status: Decommissioned Type: Borehole Use: Geotechnical/Geological Investigation Completion Date: 16-APR-1959 Static Water Level: Primary Water Use: Sec. Water Use: Total Depth m: 6.8 Depth Ref: Ground Surface Depth Elev: Drill Method: Not known Orig Ground Elev m: 74.9 Elev Reliabil Note: DEM Ground Elev m: 73.5 Concession: CON 1 ON OTTAWA RIVER Location D: Survey D: Comments:				Inclin FLG: No SP Status: Initial Entry Surv Elev: No Piezometer: No Primary Name: Municipality: Lot: LOT 36 Township: NEPEAN Latitude DD: 45.398948 Longitude DD: -75.722737 UTM Zone: 18 Easting: 443434 Northing: 5027524 Location Accuracy: Accuracy: Within 10 metres	
<u>Borehole Geology Stratum</u>					
Geology Stratum ID: 6559673 Top Depth: 5.4 Bottom Depth: 6.8 Material Color: Material 1: Rock Material 2: Material 3: Material 4: Gsc Material Description: Stratum Description: WEATHERED OR BROKEN ROCK **Note: Many records provided by the department have a truncated [Stratum Description] field.				Mat Consistency: Material Moisture: Material Texture: Non Geo Mat Type: Geologic Formation: Geologic Group: Geologic Period: Depositional Gen:	
Geology Stratum ID: 6559670				Mat Consistency:	

Map Key	Number of Records	Direction/ Distance (m)	Elev/Diff (m)	Site	DB
Top Depth: Bottom Depth: Material Color: Material 1: Material 2: Material 3: Material 4: Gsc Material Description: Stratum Description:	0 2.3 Fill Sand 			Material Moisture: Material Texture: Non Geo Mat Type: Geologic Formation: Geologic Group: Geologic Period: Depositional Gen:	
SANDY FILL **Note: Many records provided by the department have a truncated [Stratum Description] field.					
Geology Stratum ID: Top Depth: Bottom Depth: Material Color: Material 1: Material 2: Material 3: Material 4: Gsc Material Description: Stratum Description:	6559671 2.3 3.9 Till 			Mat Consistency: Material Moisture: Material Texture: Non Geo Mat Type: Geologic Formation: Geologic Group: Geologic Period: Depositional Gen:	Dense
DENSE TILL **Note: Many records provided by the department have a truncated [Stratum Description] field.					
Geology Stratum ID: Top Depth: Bottom Depth: Material Color: Material 1: Material 2: Material 3: Material 4: Gsc Material Description: Stratum Description:	6559672 3.9 5.4 Boulders 			Mat Consistency: Material Moisture: Material Texture: Non Geo Mat Type: Geologic Formation: Geologic Group: Geologic Period: Depositional Gen:	
BOULDERS **Note: Many records provided by the department have a truncated [Stratum Description] field.					
74	1 of 1	SE/233.0	71.1 / 4.14	40 REID AVE OTTAWA ON	WWIS
Well ID: Construction Date: Primary Water Use: Sec. Water Use: Final Well Status: Water Type: Casing Material: Audit No: Tag: Construction Method: Elevation (m): Elevation Reliability: Depth to Bedrock: Well Depth: Overburden/Bedrock: Pump Rate: Static Water Level: Flowing (Y/N): Flow Rate: Clear/Cloudy:	7263813 Monitoring and Test Hole 0 Monitoring and Test Hole Z222246 A175588 			Data Entry Status: Data Src: Date Received: Selected Flag: Abandonment Rec: Contractor: Form Version: Owner: Street Name: County: Municipality: Site Info: Lot: Concession: Concession Name: Easting NAD83: Northing NAD83: Zone: UTM Reliability:	 5/27/2016 True 7241 7 40 REID AVE OTTAWA NEPEAN TOWNSHIP
PDF URL (Map):					
Additional Detail(s) (Map)					
Well Completed Date: Year Completed: Depth (m): Latitude:	2016/04/21 2016 10.06 45.3981847929744				

Map Key	Number of Records	Direction/ Distance (m)	Elev/Diff (m)	Site	DB
Longitude:		-75.7237873728036			
Path:					
<u>Bore Hole Information</u>					
Bore Hole ID:	1006022459			Elevation:	70.729202
DP2BR:				Elevrc:	
Spatial Status:				Zone:	18
Code OB:				East83:	443351.00
Code OB Desc:				North83:	5027440.00
Open Hole:				Org CS:	UTM83
Cluster Kind:				UTMRC:	4
Date Completed:	21-Apr-2016 00:00:00			UTMRC Desc:	margin of error : 30 m - 100 m
Remarks:				Location Method:	wwr
Elevrc Desc:					
Location Source Date:					
Improvement Location Source:					
Improvement Location Method:					
Source Revision Comment:					
Supplier Comment:					
<u>Overburden and Bedrock</u>					
<u>Materials Interval</u>					
Formation ID:	1006077693				
Layer:	3				
Color:	2				
General Color:	GREY				
Mat1:	15				
Most Common Material:	LIMESTONE				
Mat2:					
Mat2 Desc:					
Mat3:	74				
Mat3 Desc:	LAYERED				
Formation Top Depth:	1.2200000286102295				
Formation End Depth:	10.0600004196167				
Formation End Depth UOM:	m				
<u>Overburden and Bedrock</u>					
<u>Materials Interval</u>					
Formation ID:	1006077691				
Layer:	1				
Color:	6				
General Color:	BROWN				
Mat1:	02				
Most Common Material:	TOPSOIL				
Mat2:					
Mat2 Desc:					
Mat3:	85				
Mat3 Desc:	SOFT				
Formation Top Depth:	0.0				
Formation End Depth:	0.3100000023841858				
Formation End Depth UOM:	m				
<u>Overburden and Bedrock</u>					
<u>Materials Interval</u>					
Formation ID:	1006077692				
Layer:	2				
Color:	6				
General Color:	BROWN				

Map Key	Number of Records	Direction/ Distance (m)	Elev/Diff (m)	Site	DB
Mat1:		28			
Most Common Material:		SAND			
Mat2:		06			
Mat2 Desc:		SILT			
Mat3:		85			
Mat3 Desc:		SOFT			
Formation Top Depth:		0.3100000023841858			
Formation End Depth:		1.2200000286102295			
Formation End Depth UOM:		m			
<u>Annular Space/Abandonment Sealing Record</u>					
Plug ID:		1006077702			
Layer:		1			
Plug From:		0			
Plug To:		0.310000002384186			
Plug Depth UOM:		m			
<u>Annular Space/Abandonment Sealing Record</u>					
Plug ID:		1006077703			
Layer:		2			
Plug From:		0.310000002384186			
Plug To:		6.71000003814697			
Plug Depth UOM:		m			
<u>Annular Space/Abandonment Sealing Record</u>					
Plug ID:		1006077704			
Layer:		3			
Plug From:		6.71000003814697			
Plug To:		10.0600004196167			
Plug Depth UOM:		m			
<u>Method of Construction & Well Use</u>					
Method Construction ID:		1006077701			
Method Construction Code:		5			
Method Construction:		Air Percussion			
Other Method Construction:					
<u>Pipe Information</u>					
Pipe ID:		1006077690			
Casing No:		0			
Comment:					
Alt Name:					
<u>Construction Record - Screen</u>					
Screen ID:		1006077698			
Layer:		1			
Slot:		10			
Screen Top Depth:		7.01000022888184			
Screen End Depth:		10.0600004196167			
Screen Material:		5			
Screen Depth UOM:		m			

Map Key	Number of Records	Direction/ Distance (m)	Elev/Diff (m)	Site	DB
Screen Diameter UOM:		cm			
Screen Diameter:		6.03000020980835			
<u>Water Details</u>					
Water ID:		1006077696			
Layer:					
Kind Code:					
Kind:					
Water Found Depth:					
Water Found Depth UOM:		m			
<u>Hole Diameter</u>					
Hole ID:		1006077695			
Diameter:		7.619999885559082			
Depth From:		3.0999999046325684			
Depth To:		10.0600004196167			
Hole Depth UOM:		m			
Hole Diameter UOM:		cm			
<u>Hole Diameter</u>					
Hole ID:		1006077694			
Diameter:		11.430000305175781			
Depth From:		0.0			
Depth To:		3.0999999046325684			
Hole Depth UOM:		m			
Hole Diameter UOM:		cm			

75	1 of 1	E/235.2	70.6 / 3.63	ON	WWIS
Well ID:	7245880			Data Entry Status:	Yes
Construction Date:				Data Src:	
Primary Water Use:				Date Received:	8/5/2015
Sec. Water Use:				Selected Flag:	True
Final Well Status:				Abandonment Rec:	Yes
Water Type:				Contractor:	7543
Casing Material:				Form Version:	8
Audit No:	C30805			Owner:	
Tag:	A173567			Street Name:	
Construction Method:				County:	OTTAWA
Elevation (m):				Municipality:	OTTAWA CITY
Elevation Reliability:				Site Info:	
Depth to Bedrock:				Lot:	
Well Depth:				Concession:	
Overburden/Bedrock:				Concession Name:	
Pump Rate:				Easting NAD83:	
Static Water Level:				Northing NAD83:	
Flowing (Y/N):				Zone:	
Flow Rate:				UTM Reliability:	
Clear/Cloudy:					
PDF URL (Map):					
<u>Additional Detail(s) (Map)</u>					
Well Completed Date:					
Year Completed:					
Depth (m):					
Latitude:		45.3998413613504			

Map Key	Number of Records	Direction/ Distance (m)	Elev/Diff (m)	Site	DB
---------	-------------------	----------------------------	------------------	------	----

Longitude: -75.7223136052787
 Path:

Bore Hole Information

Bore Hole ID:	1005537678	Elevation:	72.602005
DP2BR:		Elevrc:	
Spatial Status:		Zone:	18
Code OB:		East83:	443468.00
Code OB Desc:		North83:	5027623.00
Open Hole:		Org CS:	UTM83
Cluster Kind:		UTMRC:	4
Date Completed:		UTMRC Desc:	margin of error : 30 m - 100 m
Remarks:		Location Method:	wwr
Elevrc Desc:			
Location Source Date:			
Improvement Location Source:			
Improvement Location Method:			
Source Revision Comment:			
Supplier Comment:			

76 1 of 1 **SSW/237.2** **68.6 / 1.65** **ON** **BORE**

Borehole ID:	848023	Inclin FLG:	No
OGF ID:	215589679	SP Status:	Initial Entry
Status:	Decommissioned	Surv Elev:	No
Type:	Borehole	Piezometer:	No
Use:	Geotechnical/Geological Investigation	Primary Name:	
Completion Date:	21-APR-1959	Municipality:	
Static Water Level:		Lot:	LOT 36
Primary Water Use:		Township:	NEPEAN
Sec. Water Use:		Latitude DD:	45.39791
Total Depth m:	7.3	Longitude DD:	-75.72602
Depth Ref:	Ground Surface	UTM Zone:	18
Depth Elev:		Easting:	443176
Drill Method:	Not known	Northing:	5027411
Orig Ground Elev m:	69.6	Location Accuracy:	
Elev Reliabil Note:		Accuracy:	Within 10 metres
DEM Ground Elev m:	72.4		
Concession:	CON 1 ON OTTAWA RIVER		
Location D:			
Survey D:			
Comments:			

Borehole Geology Stratum

Geology Stratum ID:	6559642	Mat Consistency:	Dense
Top Depth:	1.5	Material Moisture:	
Bottom Depth:	4.2	Material Texture:	
Material Color:		Non Geo Mat Type:	
Material 1:	Till	Geologic Formation:	
Material 2:		Geologic Group:	
Material 3:		Geologic Period:	
Material 4:		Depositional Gen:	
Gsc Material Description:			
Stratum Description:	MEDIUM DENSE TILL **Note: Many records provided by the department have a truncated [Stratum Description] field.		
Geology Stratum ID:	6559643	Mat Consistency:	
Top Depth:	4.2	Material Moisture:	
Bottom Depth:	5.5	Material Texture:	
Material Color:		Non Geo Mat Type:	

Map Key	Number of Records	Direction/ Distance (m)	Elev/Diff (m)	Site	DB
Material 1: Material 2: Material 3: Material 4: Gsc Material Description: Stratum Description:	Boulders Rock			Geologic Formation: Geologic Group: Geologic Period: Depositional Gen:	
Geology Stratum ID: Top Depth: Bottom Depth: Material Color: Material 1: Material 2: Material 3: Material 4: Gsc Material Description: Stratum Description:	6559644 5.5 7.3 Rock			Mat Consistency: Material Moisture: Material Texture: Non Geo Mat Type: Geologic Formation: Geologic Group: Geologic Period: Depositional Gen:	
Geology Stratum ID: Top Depth: Bottom Depth: Material Color: Material 1: Material 2: Material 3: Material 4: Gsc Material Description: Stratum Description:	6559641 0 1.5 Fill Sand			Mat Consistency: Material Moisture: Material Texture: Non Geo Mat Type: Geologic Formation: Geologic Group: Geologic Period: Depositional Gen:	

BOULDERS OR WEATHERED ROCK **Note: Many records provided by the department have a truncated [Stratum Description] field.

WEATHERED OR BROKEN ROCK **Note: Many records provided by the department have a truncated [Stratum Description] field.

SANDY FILL **Note: Many records provided by the department have a truncated [Stratum Description] field.

[77](#)

1 of 1

SE/238.1

73.8 / 6.92

40 REID AVENUE
Ottawa ON

[WWIS](#)

Well ID: 7289764
Construction Date:
Primary Water Use: Test Hole
Sec. Water Use: Monitoring
Final Well Status: Abandoned-Other
Water Type:
Casing Material:
Audit No: Z238054
Tag: A175586
Construction Method:
Elevation (m):
Elevation Reliability:
Depth to Bedrock:
Well Depth:
Overburden/Bedrock:
Pump Rate:
Static Water Level:
Flowing (Y/N):
Flow Rate:
Clear/Cloudy:

Data Entry Status:
Data Src:
Date Received: 7/7/2017
Selected Flag: True
Abandonment Rec: Yes
Contractor: 7241
Form Version: 7
Owner:
Street Name: 40 REID AVENUE
County: OTTAWA
Municipality: OTTAWA CITY
Site Info:
Lot:
Concession:
Concession Name:
Easting NAD83:
Northing NAD83:
Zone:
UTM Reliability:

PDF URL (Map):

Additional Detail(s) (Map)

Well Completed Date: 2017/05/19
Year Completed: 2017
Depth (m):
Latitude: 45.3984677761746
Longitude: -75.7231649239148

<i>Map Key</i>	<i>Number of Records</i>	<i>Direction/ Distance (m)</i>	<i>Elev/Diff (m)</i>	<i>Site</i>	<i>DB</i>
<i>Path:</i>					
<u>Bore Hole Information</u>					
<i>Bore Hole ID:</i>	1006604482			<i>Elevation:</i>	72.189506
<i>DP2BR:</i>				<i>Elevrc:</i>	
<i>Spatial Status:</i>				<i>Zone:</i>	18
<i>Code OB:</i>				<i>East83:</i>	443400.00
<i>Code OB Desc:</i>				<i>North83:</i>	5027471.00
<i>Open Hole:</i>				<i>Org CS:</i>	UTM83
<i>Cluster Kind:</i>				<i>UTMRC:</i>	4
<i>Date Completed:</i>	19-May-2017 00:00:00			<i>UTMRC Desc:</i>	margin of error : 30 m - 100 m
<i>Remarks:</i>				<i>Location Method:</i>	wwr
<i>Elevrc Desc:</i>					
<i>Location Source Date:</i>					
<i>Improvement Location Source:</i>					
<i>Improvement Location Method:</i>					
<i>Source Revision Comment:</i>					
<i>Supplier Comment:</i>					
<u>Annular Space/Abandonment Sealing Record</u>					
<i>Plug ID:</i>	1006617566				
<i>Layer:</i>	1				
<i>Plug From:</i>	0				
<i>Plug To:</i>	10.1999998092651				
<i>Plug Depth UOM:</i>	m				
<u>Method of Construction & Well Use</u>					
<i>Method Construction ID:</i>	1006617565				
<i>Method Construction Code:</i>					
<i>Method Construction:</i>					
<i>Other Method Construction:</i>					
<u>Pipe Information</u>					
<i>Pipe ID:</i>	1006617557				
<i>Casing No:</i>	0				
<i>Comment:</i>					
<i>Alt Name:</i>					
<u>Construction Record - Screen</u>					
<i>Screen ID:</i>	1006617562				
<i>Layer:</i>					
<i>Slot:</i>					
<i>Screen Top Depth:</i>					
<i>Screen End Depth:</i>					
<i>Screen Material:</i>					
<i>Screen Depth UOM:</i>	m				
<i>Screen Diameter UOM:</i>	cm				
<i>Screen Diameter:</i>					
<u>Water Details</u>					
<i>Water ID:</i>	1006617560				
<i>Layer:</i>					
<i>Kind Code:</i>					

Map Key	Number of Records	Direction/ Distance (m)	Elev/Diff (m)	Site	DB
Kind:					
Water Found Depth:					
Water Found Depth UOM: m					
<u>Hole Diameter</u>					
Hole ID: 1006617559					
Diameter: 6.03000020980835					
Depth From: 0.0					
Depth To: 10.199999809265137					
Hole Depth UOM: m					
Hole Diameter UOM: cm					

78	1 of 1	NNW/239.4	63.9 / -3.05	1140 WELLINGTON STREET WEST ON	WWIS
Well ID: 7220780		Data Entry Status:			
Construction Date:		Data Src:			
Primary Water Use: Monitoring		Date Received: 5/27/2014			
Sec. Water Use:		Selected Flag: True			
Final Well Status: Observation Wells		Abandonment Rec:			
Water Type:		Contractor: 7328			
Casing Material:		Form Version: 7			
Audit No: Z171272		Owner:			
Tag: A130105		Street Name: 1140 WELLINGTON STREET WEST			
Construction Method:		County: OTTAWA			
Elevation (m):		Municipality: NEPEAN TOWNSHIP			
Elevation Reliability:		Site Info:			
Depth to Bedrock:		Lot:			
Well Depth:		Concession:			
Overburden/Bedrock:		Concession Name:			
Pump Rate:		Easting NAD83:			
Static Water Level:		Northing NAD83:			
Flowing (Y/N):		Zone:			
Flow Rate:		UTM Reliability:			
Clear/Cloudy:					

PDF URL (Map): https://d2khazk8e83rdv.cloudfront.net/moe_mapping/downloads/2Water/Wells_pdfs/722\7220780.pdf

Additional Detail(s) (Map)

Well Completed Date: 2013/02/07
Year Completed: 2013
Depth (m): 10.44
Latitude: 45.4019660002644
Longitude: -75.7265189424666
Path: 722\7220780.pdf

Bore Hole Information

Bore Hole ID: 1004779135	Elevation: 66.557304
DP2BR:	Elevrc:
Spatial Status:	Zone: 18
Code OB:	East83: 443141.00
Code OB Desc:	North83: 5027862.00
Open Hole:	Org CS: UTM83
Cluster Kind:	UTMRC: 4
Date Completed: 07-Feb-2013 00:00:00	UTMRC Desc: margin of error : 30 m - 100 m
Remarks:	Location Method: wwr
Elevrc Desc:	
Location Source Date:	
Improvement Location Source:	

Map Key	Number of Records	Direction/ Distance (m)	Elev/Diff (m)	Site	DB
<i>Improvement Location Method:</i>					
<i>Source Revision Comment:</i>					
<i>Supplier Comment:</i>					
<u><i>Overburden and Bedrock</i></u>					
<u><i>Materials Interval</i></u>					
<i>Formation ID:</i>		1005172370			
<i>Layer:</i>		4			
<i>Color:</i>		2			
<i>General Color:</i>		GREY			
<i>Mat1:</i>		15			
<i>Most Common Material:</i>		LIMESTONE			
<i>Mat2:</i>		26			
<i>Mat2 Desc:</i>		ROCK			
<i>Mat3:</i>					
<i>Mat3 Desc:</i>					
<i>Formation Top Depth:</i>		2.490000009536743			
<i>Formation End Depth:</i>		10.4399995803833			
<i>Formation End Depth UOM:</i>		m			
<u><i>Overburden and Bedrock</i></u>					
<u><i>Materials Interval</i></u>					
<i>Formation ID:</i>		1005172369			
<i>Layer:</i>		3			
<i>Color:</i>		6			
<i>General Color:</i>		BROWN			
<i>Mat1:</i>		28			
<i>Most Common Material:</i>		SAND			
<i>Mat2:</i>		11			
<i>Mat2 Desc:</i>		GRAVEL			
<i>Mat3:</i>		01			
<i>Mat3 Desc:</i>		FILL			
<i>Formation Top Depth:</i>		0.5			
<i>Formation End Depth:</i>		2.490000009536743			
<i>Formation End Depth UOM:</i>		m			
<u><i>Overburden and Bedrock</i></u>					
<u><i>Materials Interval</i></u>					
<i>Formation ID:</i>		1005172368			
<i>Layer:</i>		2			
<i>Color:</i>		2			
<i>General Color:</i>		GREY			
<i>Mat1:</i>		12			
<i>Most Common Material:</i>		STONES			
<i>Mat2:</i>					
<i>Mat2 Desc:</i>					
<i>Mat3:</i>					
<i>Mat3 Desc:</i>					
<i>Formation Top Depth:</i>		0.25			
<i>Formation End Depth:</i>		0.5			
<i>Formation End Depth UOM:</i>		m			
<u><i>Overburden and Bedrock</i></u>					
<u><i>Materials Interval</i></u>					
<i>Formation ID:</i>		1005172367			
<i>Layer:</i>		1			
<i>Color:</i>		8			
<i>General Color:</i>		BLACK			

Map Key	Number of Records	Direction/ Distance (m)	Elev/Diff (m)	Site	DB
Mat1:					
Most Common Material:					
Mat2:					
Mat2 Desc:					
Mat3:					
Mat3 Desc:					
Formation Top Depth:		0.0			
Formation End Depth:		0.25			
Formation End Depth UOM:		m			
<u>Annular Space/Abandonment</u>					
<u>Sealing Record</u>					
Plug ID:		1005172378			
Layer:		1			
Plug From:		0			
Plug To:		5			
Plug Depth UOM:		m			
<u>Method of Construction & Well</u>					
<u>Use</u>					
Method Construction ID:		1005172377			
Method Construction Code:		7			
Method Construction:		Diamond			
Other Method Construction:					
<u>Pipe Information</u>					
Pipe ID:		1005172366			
Casing No:		0			
Comment:					
Alt Name:					
<u>Construction Record - Screen</u>					
Screen ID:		1005172375			
Layer:		1			
Slot:		10			
Screen Top Depth:		5.80000019073486			
Screen End Depth:		10.4399995803833			
Screen Material:		5			
Screen Depth UOM:		m			
Screen Diameter UOM:		cm			
Screen Diameter:		5.80000019073486			
<u>Water Details</u>					
Water ID:		1005172373			
Layer:		1			
Kind Code:		8			
Kind:		Untested			
Water Found Depth:		5.849999904632568			
Water Found Depth UOM:		m			
<u>Hole Diameter</u>					
Hole ID:		1005172372			
Diameter:		10.15999984741211			
Depth From:		2.490000009536743			
Depth To:		10.4399995803833			

Map Key	Number of Records	Direction/ Distance (m)	Elev/Diff (m)	Site	DB
Hole Depth UOM:		m			
Hole Diameter UOM:		cm			
<u>Hole Diameter</u>					
Hole ID:		1005172371			
Diameter:		20.0			
Depth From:		0.0			
Depth To:		2.490000009536743			
Hole Depth UOM:		m			
Hole Diameter UOM:		cm			

79	1 of 1	WNW/239.8	63.9 / -3.05	The Salvation Army Ottawa Grace Manor 1156 Wellington Street Ottawa ON K1Y2Z3	GEN
Generator No:		ON6372542		PO Box No:	
Status:		Registered		Country: Canada	
Approval Years:		As of Apr 2021		Choice of Contact:	
Contam. Facility:				Co Admin:	
MHSW Facility:				Phone No Admin:	
SIC Code:					
SIC Description:					
<u>Detail(s)</u>					
Waste Class:		261 A			
Waste Class Desc:		Pharmaceuticals			
Waste Class:		312 P			
Waste Class Desc:		Pathological wastes			

80	1 of 1	SE/241.1	73.8 / 6.92	40 REID AVE OTTAWA ON	WWIS
Well ID:		7263811		Data Entry Status:	
Construction Date:				Data Src:	
Primary Water Use:		Monitoring and Test Hole		Date Received: 5/27/2016	
Sec. Water Use:		0		Selected Flag: True	
Final Well Status:		Monitoring and Test Hole		Abandonment Rec:	
Water Type:				Contractor: 7241	
Casing Material:				Form Version: 7	
Audit No:		Z222247		Owner:	
Tag:		A175586		Street Name: 40 REID AVE	
Construction Method:				County: OTTAWA	
Elevation (m):				Municipality: NEPEAN TOWNSHIP	
Elevation Reliability:				Site Info:	
Depth to Bedrock:				Lot:	
Well Depth:				Concession:	
Overburden/Bedrock:				Concession Name:	
Pump Rate:				Easting NAD83:	
Static Water Level:				Northing NAD83:	
Flowing (Y/N):				Zone:	
Flow Rate:				UTM Reliability:	
Clear/Cloudy:					
PDF URL (Map):					
<u>Additional Detail(s) (Map)</u>					
Well Completed Date:		2016/04/21			
Year Completed:		2016			

Map Key	Number of Records	Direction/ Distance (m)	Elev/Diff (m)	Site	DB
Depth (m):		10.06			
Latitude:		45.3984045294519			
Longitude:		-75.7232024473759			
Path:					

Bore Hole Information

Bore Hole ID:	1006022445	Elevation:	72.056488
DP2BR:		Elevrc:	
Spatial Status:		Zone:	18
Code OB:		East83:	443397.00
Code OB Desc:		North83:	5027464.00
Open Hole:		Org CS:	UTM83
Cluster Kind:		UTMRC:	4
Date Completed:	21-Apr-2016 00:00:00	UTMRC Desc:	margin of error : 30 m - 100 m
Remarks:		Location Method:	wwr
Elevrc Desc:			
Location Source Date:			
Improvement Location Source:			
Improvement Location Method:			
Source Revision Comment:			
Supplier Comment:			

Overburden and Bedrock

Materials Interval

Formation ID:	1006077662
Layer:	1
Color:	6
General Color:	BROWN
Mat1:	01
Most Common Material:	FILL
Mat2:	12
Mat2 Desc:	STONES
Mat3:	77
Mat3 Desc:	LOOSE
Formation Top Depth:	0.0
Formation End Depth:	1.2200000286102295
Formation End Depth UOM:	m

Overburden and Bedrock

Materials Interval

Formation ID:	1006077663
Layer:	2
Color:	2
General Color:	GREY
Mat1:	15
Most Common Material:	LIMESTONE
Mat2:	
Mat2 Desc:	
Mat3:	74
Mat3 Desc:	LAYERED
Formation Top Depth:	1.2200000286102295
Formation End Depth:	10.0600004196167
Formation End Depth UOM:	m

Annular Space/Abandonment

Sealing Record

Plug ID:	1006077673
Layer:	2

Map Key	Number of Records	Direction/ Distance (m)	Elev/Diff (m)	Site	DB
Plug From:		0.310000002384186			
Plug To:		5.78999996185303			
Plug Depth UOM:		m			
<u>Annular Space/Abandonment Sealing Record</u>					
Plug ID:		1006077672			
Layer:		1			
Plug From:		0			
Plug To:		0.310000002384186			
Plug Depth UOM:		m			
<u>Annular Space/Abandonment Sealing Record</u>					
Plug ID:		1006077674			
Layer:		3			
Plug From:		5.78999996185303			
Plug To:		10.0600004196167			
Plug Depth UOM:		m			
<u>Method of Construction & Well Use</u>					
Method Construction ID:		1006077671			
Method Construction Code:		5			
Method Construction:		Air Percussion			
Other Method Construction:					
<u>Pipe Information</u>					
Pipe ID:		1006077661			
Casing No:		0			
Comment:					
Alt Name:					
<u>Construction Record - Screen</u>					
Screen ID:		1006077668			
Layer:		1			
Slot:		10			
Screen Top Depth:		7.01000022888184			
Screen End Depth:		10.0600004196167			
Screen Material:		5			
Screen Depth UOM:		m			
Screen Diameter UOM:		cm			
Screen Diameter:		6.03000020980835			
<u>Water Details</u>					
Water ID:		1006077666			
Layer:					
Kind Code:					
Kind:					
Water Found Depth:					
Water Found Depth UOM:		m			
<u>Hole Diameter</u>					

Map Key	Number of Records	Direction/ Distance (m)	Elev/Diff (m)	Site	DB
Hole ID: 1006077665 Diameter: 7.619999885559082 Depth From: 1.2200000286102295 Depth To: 10.0600004196167 Hole Depth UOM: m Hole Diameter UOM: cm					
<u>Hole Diameter</u>					
Hole ID: 1006077664 Diameter: 11.430000305175781 Depth From: 0.0 Depth To: 1.2200000286102295 Hole Depth UOM: m Hole Diameter UOM: cm					
81	1 of 1	SW/242.6	66.9 / -0.01	PRIVATE RESIDENCE 479 PARKDALE FURNACE OIL TANK OTTAWA CITY ON K1Y 1H7	SPL
Ref No: 39252 Site No: Incident Dt: 8/14/1990 Year: Incident Cause: OTHER CONTAINER LEAK Incident Event: Contaminant Code: Contaminant Name: Contaminant Limit 1: Contam Limit Freq 1: Contaminant UN No 1: Environment Impact: CONFIRMED Nature of Impact: Soil contamination Receiving Medium: LAND / WATER Receiving Env: MOE Response: Dt MOE Arvl on Scn: MOE Reported Dt: 8/14/1990 Dt Document Closed: Incident Reason: UNKNOWN Site Name: Site County/District: Site Geo Ref Meth: Incident Summary: FURNACE TANK-OIL TO SEWERAND YARD. Contaminant Qty:					
Discharger Report: Material Group: Health/Env Conseq: Client Type: Sector Type: Agency Involved: Nearest Watercourse: Site Address: Site District Office: Site Postal Code: Site Region: Site Municipality: 20101 Site Lot: Site Conc: Northing: Easting: CITY,M.O.E. Site Geo Ref Accu: Site Map Datum: SAC Action Class: Source Type:					
82	1 of 2	W/242.7	64.9 / -2.05	R.M. OF OTTAWA-CARLETON DS-LEA ASSOCIATE PARKDALE AVE. GLADSTONE AVE. OTTAWA CITY ON	CA
Certificate #: 3-1449-89- Application Year: 89 Issue Date: 7/27/1989 Approval Type: Municipal sewage Status: Approved Application Type: Client Name: Client Address: Client City: Client Postal Code: Project Description:					

Map Key	Number of Records	Direction/ Distance (m)	Elev/Diff (m)	Site	DB
---------	-------------------	----------------------------	------------------	------	----

Contaminants:
Emission Control:

82	2 of 2	W/242.7	64.9 / -2.05	R.M. OF OTTAWA-CARLETON PARKDALE AVE. GLADSTONE AVE. OTTAWA CITY ON	CA
--------------------	--------	---------	--------------	---	----

Certificate #: 7-1193-89-
Application Year: 89
Issue Date: 7/27/1989
Approval Type: Municipal water
Status: Approved
Application Type:
Client Name:
Client Address:
Client City:
Client Postal Code:
Project Description:
Contaminants:
Emission Control:

83	1 of 1	ENE/243.4	63.2 / -3.73	St Francis St Edgar St Ottawa ON	EHS
--------------------	--------	-----------	--------------	-------------------------------------	-----

Order No:	20141210026	Nearest Intersection:	
Status:	C	Municipality:	
Report Type:	Custom Report	Client Prov/State:	ON
Report Date:	16-DEC-14	Search Radius (km):	.25
Date Received:	10-DEC-14	X:	-75.722538
Previous Site Name:	N/A	Y:	45.400977
Lot/Building Size:			
Additional Info Ordered:	City Directory		

84	1 of 1	ESE/243.6	74.5 / 7.60	ON	BORE
--------------------	--------	-----------	-------------	----	------

Borehole ID:	848033	Inclin FLG:	No
OGF ID:	215589689	SP Status:	Initial Entry
Status:	Decommissioned	Surv Elev:	No
Type:	Borehole	Piezometer:	No
Use:	Geotechnical/Geological Investigation	Primary Name:	
Completion Date:	16-APR-1959	Municipality:	
Static Water Level:		Lot:	LOT 36
Primary Water Use:		Township:	NEPEAN
Sec. Water Use:		Latitude DD:	45.399111
Total Depth m:	8.4	Longitude DD:	-75.722458
Depth Ref:	Ground Surface	UTM Zone:	18
Depth Elev:		Easting:	443456
Drill Method:	Not known	Northing:	5027542
Orig Ground Elev m:	74.9	Location Accuracy:	
Elev Reliabil Note:		Accuracy:	Within 10 metres
DEM Ground Elev m:	75.7		
Concession:	CON 1 ON OTTAWA RIVER		
Location D:			
Survey D:			
Comments:			

Borehole Geology Stratum

Geology Stratum ID:	6559676	Mat Consistency:	Dense
---------------------	---------	------------------	-------

Map Key	Number of Records	Direction/ Distance (m)	Elev/Diff (m)	Site	DB
Top Depth:	6.1			Material Moisture:	
Bottom Depth:	8.4			Material Texture:	
Material Color:				Non Geo Mat Type:	
Material 1:	Till			Geologic Formation:	
Material 2:	Sand			Geologic Group:	
Material 3:				Geologic Period:	
Material 4:				Depositional Gen:	
Gsc Material Description:					
Stratum Description:	MEDIUM DENSE SANDY TILL **Note: Many records provided by the department have a truncated [Stratum Description] field.				
Geology Stratum ID:	6559674			Mat Consistency:	
Top Depth:	0			Material Moisture:	
Bottom Depth:	1.5			Material Texture:	
Material Color:				Non Geo Mat Type:	
Material 1:	Fill			Geologic Formation:	
Material 2:	Sand			Geologic Group:	
Material 3:	Silt			Geologic Period:	
Material 4:				Depositional Gen:	
Gsc Material Description:					
Stratum Description:	FILL (SAND & SILT) **Note: Many records provided by the department have a truncated [Stratum Description] field.				
Geology Stratum ID:	6559675			Mat Consistency:	Dense
Top Depth:	1.5			Material Moisture:	
Bottom Depth:	6.1			Material Texture:	
Material Color:				Non Geo Mat Type:	
Material 1:	Till			Geologic Formation:	
Material 2:				Geologic Group:	
Material 3:				Geologic Period:	
Material 4:				Depositional Gen:	
Gsc Material Description:					
Stratum Description:	DENSE TILL **Note: Many records provided by the department have a truncated [Stratum Description] field.				
85	1 of 2	WSW/243.9	65.9 / -1.05	OTTAWA CITY FOSTER ST./PARKDALE AVE. OTTAWA CITY ON	CA
Certificate #:		3-1125-94-			
Application Year:		94			
Issue Date:		8/30/1994			
Approval Type:		Municipal sewage			
Status:		Approved			
Application Type:					
Client Name:					
Client Address:					
Client City:					
Client Postal Code:					
Project Description:					
Contaminants:					
Emission Control:					
85	2 of 2	WSW/243.9	65.9 / -1.05	R.M. OF OTTAWA-CARLETON FOSTER ST./PARKDALE AVE. OTTAWA CITY ON	CA
Certificate #:		7-0845-94-			
Application Year:		94			
Issue Date:		8/30/1994			
Approval Type:		Municipal water			
Status:		Approved			
Application Type:					
Client Name:					

Map Key	Number of Records	Direction/ Distance (m)	Elev/Diff (m)	Site	DB
Client Address: Client City: Client Postal Code: Project Description: Contaminants: Emission Control:					
86	1 of 1	W/244.4	63.9 / -3.05	409 PARKDALE AVENUE, OTTAWA ON	INC
Incident No: 1017588 Incident ID: Instance No: Status Code: Attribute Category: FS-Perform L1 Incident Insp Context: Date of Occurrence: 2013/01/24 00:00:00 Time of Occurrence: 05:49:00 Incident Created On: Instance Creation Dt: Instance Install Dt: Occur Insp Start Date: 2013/01/24 00:00:00 Approx Quant Rel: Tank Capacity: Fuels Occur Type: CO Release Fuel Type Involved: Natural Gas Enforcement Policy: NULL Prc Escalation Req: NULL Tank Material Type: Tank Storage Type: Tank Location Type: Pump Flow Rate Cap: Task No: 4302065 Notes: Drainage System: Sub Surface Contam.: Aff Prop Use Water: Contam. Migrated: Contact Natural Env: Incident Location: 409 PARKDALE AVENUE, OTTAWA - CO RELEASE Occurrence Narrative: repair not to code. Operation Type Involved: Commercial (e.g. restaurant, business unit, etc) Item: Item Description: Device Installed Location:					
Any Health Impact: No Any Enviro Impact: No Service Interrupted: Yes Was Prop Damaged: No Reside App. Type: Commer App. Type: Indus App. Type: Institut App. Type: Venting Type: Vent Conn Mater: Vent Chimney Mater: Pipeline Type: Pipeline Involved: Pipe Material: Depth Ground Cover: Regulator Location: Regulator Type: Operation Pressure: Liquid Prop Make: Liquid Prop Model: Liquid Prop Serial No: Liquid Prop Notes: Equipment Type: Equipment Model: Serial No: Cylinder Capacity: Cylinder Cap Units: Cylinder Mat Type: Near Body of Water:					

87	1 of 2	NW/246.6	64.0 / -2.96	@ McCormick St. Ottawa ON K1Y 2Y9	SPL
Ref No: 1786-75NME7 Site No: Incident Dt: Year: Incident Cause: Unknown Incident Event: Contaminant Code: 13 Contaminant Name: OIL (PETROLEUM BASED, NOT SPECIFIED) Contaminant Limit 1: Contam Limit Freq 1: Contaminant UN No 1: Environment Impact: Possible Nature of Impact: Surface Water Pollution					
Discharger Report: Material Group: Oil Health/Env Conseq: Client Type: Sector Type: Unknown Agency Involved: Nearest Watercourse: Site Address: Site District Office: Site Postal Code: Site Region: Site Municipality: Ottawa Site Lot:					

Map Key	Number of Records	Direction/ Distance (m)	Elev/Diff (m)	Site	DB
Receiving Medium:	Water			Site Conc:	
Receiving Env:				Northing:	
MOE Response:	Planned Field Response			Easting:	
Dt MOE Arvl on Scn:	8/2/2007			Site Geo Ref Accu:	
MOE Reported Dt:	8/1/2007			Site Map Datum:	
Dt Document Closed:				SAC Action Class:	
Incident Reason:	Unknown - Reason not determined			Source Type:	
Site Name:	1145 Wellington Street West<UNOFFICIAL>				
Site County/District:					
Site Geo Ref Meth:					
Incident Summary:	Unknown oily substance oozing up through curb/road contained				
Contaminant Qty:	unknown unknown				

87	2 of 2	NW/246.6	64.0 / -2.96	1145 Wellington St W Ottawa ON K1Y2Y9	EHS
Order No:	20170523036			Nearest Intersection:	
Status:	C			Municipality:	
Report Type:	Standard Report			Client Prov/State:	ON
Report Date:	26-MAY-17			Search Radius (km):	.25
Date Received:	23-MAY-17			X:	-75.727418
Previous Site Name:				Y:	45.401862
Lot/Building Size:					
Additional Info Ordered:	Fire Insur. Maps and/or Site Plans				

88	1 of 2	SW/246.9	66.9 / -0.02	S.21 483 Parkdale Avenue Ottawa ON K1Y 1H7	SPL
Ref No:	6186-64J33U			Discharger Report:	
Site No:				Material Group:	Oil
Incident Dt:	9/4/2004			Health/Env Conseq:	
Year:				Client Type:	
Incident Cause:	Tank (Above Ground) Leak			Sector Type:	Other
Incident Event:				Agency Involved:	
Contaminant Code:	13			Nearest Watercourse:	
Contaminant Name:	FURNACE OIL			Site Address:	
Contaminant Limit 1:				Site District Office:	Ottawa
Contam Limit Freq 1:				Site Postal Code:	
Contaminant UN No 1:				Site Region:	Eastern
Environment Impact:	Not Anticipated			Site Municipality:	Ottawa
Nature of Impact:	Other Impact(s)			Site Lot:	
Receiving Medium:	Water			Site Conc:	
Receiving Env:				Northing:	
MOE Response:				Easting:	
Dt MOE Arvl on Scn:				Site Geo Ref Accu:	
MOE Reported Dt:	9/4/2004			Site Map Datum:	
Dt Document Closed:				SAC Action Class:	M.C.B.S. - Fuel Safety; Spills
Incident Reason:	Equipment Failure			Source Type:	
Site Name:	S.21				
Site County/District:					
Site Geo Ref Meth:					
Incident Summary:	483 Parkdale: Unkwn Qty Furnace Oil San. Sewer				
Contaminant Qty:	136 L				

88	2 of 2	SW/246.9	66.9 / -0.02	S. 21 483 Parkdale Ave Ottawa ON K1Y 1H7	SPL
Ref No:	4124-8S6LGC			Discharger Report:	

Map Key	Number of Records	Direction/ Distance (m)	Elev/Diff (m)	Site	DB	
				Site No: Incident Dt: 07-MAR-12 Year: Incident Cause: Incident Event: Contaminant Code: 13 Contaminant Name: FUEL OIL Contaminant Limit 1: Contam Limit Freq 1: Contaminant UN No 1: Environment Impact: Not Anticipated Nature of Impact: Receiving Medium: Sewage - Municipal/Private and Commercial Receiving Env: MOE Response: Referral to others Dt MOE Arvl on Scn: MOE Reported Dt: 07-MAR-12 Dt Document Closed: Incident Reason: Site Name: Residence<UNOFFICIAL> Site County/District: Site Geo Ref Meth: Incident Summary: TSSA: furnace oil leak Contaminant Qty:	Material Group: Health/Env Conseq: Client Type: Sector Type: Other Agency Involved: Nearest Watercourse: Site Address: 483 Parkdale Ave Site District Office: Site Postal Code: Site Region: Site Municipality: Ottawa Site Lot: Site Conc: Northing: Easting: Site Geo Ref Accu: Site Map Datum: SAC Action Class: TSSA - Fuel Safety Branch Source Type:	

[89](#) 1 of 2 NNW/248.2 63.9 / -3.05 R.M. OF OTTAWA-CARLETON CARRUTHERS AVE/WELLINGTON ST. OTTAWA CITY ON CA

Certificate #: 7-0537-95-
Application Year: 95
Issue Date: 6/28/1995
Approval Type: Municipal water
Status: Approved
Application Type:
Client Name:
Client Address:
Client City:
Client Postal Code:
Project Description:
Contaminants:
Emission Control:

[89](#) 2 of 2 NNW/248.2 63.9 / -3.05 OTTAWA CITY CARRUTHERS AVE./WELLINGTON ST. OTTAWA CITY ON CA

Certificate #: 3-0713-95-006
Application Year: 95
Issue Date: 2/9/96
Approval Type: Municipal sewage
Status: Approved
Application Type:
Client Name:
Client Address:
Client City:
Client Postal Code:
Project Description:
Contaminants:
Emission Control:

Map Key	Number of Records	Direction/ Distance (m)	Elev/Diff (m)	Site	DB
90	1 of 1	WNW/248.6	63.9 / -3.05	1156 Wellington Street Ottawa ON	EHS
Order No:	20140612002			Nearest Intersection:	
Status:	C			Municipality:	
Report Type:	Standard Report			Client Prov/State:	ON
Report Date:	20-JUN-14			Search Radius (km):	.25
Date Received:	12-JUN-14			X:	-75.728023
Previous Site Name:				Y:	45.401152
Lot/Building Size:					
Additional Info Ordered:					
91	1 of 3	NNE/249.7	61.9 / -5.05	CONSEIL DES ECOLES CATHOLIQUES DE LANGUE SAINT-FRANCOIS-D'ASSISE 35 AV. MELROSE OTTAWA ON K1Y 1T8	GEN
Generator No:	ON1285724			PO Box No:	
Status:				Country:	
Approval Years:	93,94,95,96,97,98,99,00,01			Choice of Contact:	
Contam. Facility:				Co Admin:	
MHSW Facility:				Phone No Admin:	
SIC Code:	8511				
SIC Description:	ELEMT./SECON. EDUC.				
<u>Detail(s)</u>					
Waste Class:	243				
Waste Class Desc:	PCB'S				
91	2 of 3	NNE/249.7	61.9 / -5.05	Conseil des ecoles catholiques du Centre-est 35 avenue Melrose Ottawa ON K1C 5T2	GEN
Generator No:	ON3419357			PO Box No:	
Status:	Registered			Country:	Canada
Approval Years:	As of Jul 2020			Choice of Contact:	
Contam. Facility:				Co Admin:	
MHSW Facility:				Phone No Admin:	
SIC Code:					
SIC Description:					
<u>Detail(s)</u>					
Waste Class:	146 T				
Waste Class Desc:	Other specified inorganic sludges, slurries or solids				
Waste Class:	114 B				
Waste Class Desc:	Other inorganic acid wastes				
91	3 of 3	NNE/249.7	61.9 / -5.05	Conseil des ecoles catholiques du Centre-est 35 avenue Melrose Ottawa ON K1C 5T2	GEN
Generator No:	ON3419357			PO Box No:	
Status:	Registered			Country:	Canada
Approval Years:	As of Apr 2021			Choice of Contact:	
Contam. Facility:				Co Admin:	
MHSW Facility:				Phone No Admin:	
SIC Code:					

<i>Map Key</i>	<i>Number of Records</i>	<i>Direction/ Distance (m)</i>	<i>Elev/Diff (m)</i>	<i>Site</i>	<i>DB</i>
----------------	--------------------------	--------------------------------	----------------------	-------------	-----------

SIC Description:

Detail(s)

<i>Waste Class:</i>	114 B
<i>Waste Class Desc:</i>	Other inorganic acid wastes
<i>Waste Class:</i>	146 T
<i>Waste Class Desc:</i>	Other specified inorganic sludges, slurries or solids

Unplottable Summary

Total: **58** Unplottable sites

DB	Company Name/Site Name	Address	City	Postal
CA	R.M. OF OTTAWA-CARLETON-IRVING AVENUE	EDGAR ST./WELLINGTON ST.	OTTAWA CITY ON	
CA	OTTAWA CITY	WELLINGTON ST./FLEET ST.	OTTAWA CITY ON	
CA	OTTAWA CITY	WELLINGTON ST. COMBINED SEWER	OTTAWA CITY ON	
CA	R.M. OF OTTAWA-CARLETON	WELLINGTON ST., VORTEX/DIV.CH.	OTTAWA CITY ON	
CA	R.M. OF OTTAWA-CARLETON	WELLINGTON ST. COMBINED SEWER	OTTAWA CITY ON	
CA	REG.MUN.OF OTTAWA-CARLETON	QUEENSWAY N.	OTTAWA ON	
CA		Gladstone Avenue	Ottawa ON	
CA		Wellington Street	Ottawa ON	
CA		Gladstone Avenue	Ottawa ON	
CA		Willow, Lebreton, Raymond, Louisa, Bell, Eccles St.; Gladstone Ave.	Ottawa ON	
CA	Garden of the Provinces Park	Wellington Street	Ottawa ON	
CA	OTTAWA CITY	WELLINGTON STREET	OTTAWA CITY ON	
CA	City of Ottawa	Gladstone, Beverly and Sims Avenues	Ottawa ON	
CA	City of Ottawa	Parkdale Avenue	Ottawa ON	
CA	Enviro-Grind Ltd. operating as Colautti Construction Ltd.	Mobile Facility	Ottawa ON	
CA	City of Ottawa	Gladstone Avenue	Ottawa ON	
CA	Enviro-Grind Ltd. operating as Colautti Construction Ltd.	Mobile Jaw Crusher	Ottawa ON	
CA	City of Ottawa	Young Street, Sidney Street, and Norfolk Avenue	Ottawa ON	

CA	City of Ottawa	Gladstone Avenue	Ottawa ON	
CA	City of Ottawa	Gladstone Avenue	Ottawa ON	
CA	City of Ottawa	From Gladstone Avenue to the South Dead-End at Highway 417	Ottawa ON	
CA	City of Ottawa	Wellington St W	Ottawa ON	
CA	City of Ottawa	Wellington St W	Ottawa ON	
CA	City of Ottawa	Wellington Street	Ottawa ON	
CA	City of Ottawa	Wellington St W	Ottawa ON	
CA	ACO GROUP HEADQUARTERS PH. IV	DON REID RD. OTTAWA BUS. PARK	OTTAWA CITY ON	
CA	OTTAWA CITY	REID AVE.	OTTAWA CITY ON	
CONV	Colautti Construction Ltd		Ottawa ON	
EBR	Enviro-Grind Ltd. operating as Colautti Construction Ltd.	Mobile Jaw Crusher Ottawa K1T 3V7 CITY OF OTTAWA	ON	
ECA	Enviro-Grind Ltd. operating as Colautti Construction Ltd.	Mobile Facility	Ottawa ON	K1T 3V7
ECA	City of Ottawa	Gladstone Ave	Ottawa ON	K2G 6J8
ECA	City of Ottawa	Gladstone Beverly and Sims Avenues	Ottawa ON	K1S 5K2
ECA	City of Ottawa	Gladstone Beverly and Sims Avenues	Ottawa ON	K1S 5K2
EHS		Young St	Ottawa ON	
GEN	PCL Construction Canada INC	Wellington street	ottawa ON	L1A0A4
LIMO		Lot 37 Concession 1 ON OTTAWA RIVER NEPEAN Ottawa	ON	
LIMO		Lot 37 Concession A ON OTTAWA RIVER NEPEAN Ottawa	ON	
LIMO		Lot 37 Concession A ON OTTAWA RIVER NEPEAN Ottawa	ON	
SPL		denied s. 21(1)	Ottawa ON	
SPL	s.21	Ottawa Site	Ottawa ON	NA
SPL	O.C. TRANSP	PARKDALE ROAD (BETWEEN HOLLAND AND WELLINGTON) OTTAWA SITE 1500 ST.	OTTAWA CITY ON	

LAURENT BOULEVARD

SPL	CONSOLIDATED FREIGHTWAYS	ALONG THE 417 TRANSPORT TRUCK (CARGO)	OTTAWA CITY ON	
SPL	s.21	Ottawa Site	Ottawa ON	NA
SPL	s.21	Ottawa Site	Ottawa ON	NA
SPL	s.21	Ottawa Site	Ottawa ON	NA
SPL		QUEENSWAY EASTBOUND AT METCALFE \	OTTAWA CITY ON	
SPL	TRANSPORT TRUCK	HWY. 417 MOTOR VEHICLE (OPERATING FLUID)	OTTAWA ON	
SPL	TRANSPORT TRUCK	QUEENSWAY MOTOR VEHICLE (OPERATING FLUID)	OTTAWA CITY ON	
SPL	PRIVATE OWNER	LOT 36 CONC 1 CUMBERLAND ORLEANS STORAGE TANK/BARREL	OTTAWA CITY ON	
SPL	s.21<UNOFFICIAL>		Ottawa ON	
SPL	s.21	Ottawa Site	Ottawa ON	NA
SPL		2-3 blocks down from Wellington	Ottawa ON	
SPL	s.21<UNOFFICIAL>		Ottawa ON	
SPL	City of Ottawa	Highway 417	Ottawa ON	
SPL	City of Ottawa	Wellington St and Hamilton ST; Wellington St. and Parkdale ST	Ottawa; Ottawa ON	
SPL	Loblaws Company East<UNOFFICIAL>	Queensway, from Greenbank Exit to 1735 Iris Road (Pine Crest Shopping Centre - in front of IKEA)<UNOFFICIAL>	Ottawa ON	
SPL	Louis Bray Construction Limited<UNOFFICIAL>	Wellington St. under the Plaza Bridge.	Ottawa ON	
WWIS		ST. FRANCIS ST lot 37 con 1	OTTAWA ON	

Unplottable Report

Site: R.M. OF OTTAWA-CARLETON-IRVING AVENUE
EDGAR ST./WELLINGTON ST. OTTAWA CITY ON

Database:
CA

Certificate #: 7-0234-91-
Application Year: 91
Issue Date: 3/26/1991
Approval Type: Municipal water
Status: Approved
Application Type:
Client Name:
Client Address:
Client City:
Client Postal Code:
Project Description:
Contaminants:
Emission Control:

Site: OTTAWA CITY
WELLINGTON ST./FLEET ST. OTTAWA CITY ON

Database:
CA

Certificate #: 3-0864-94-
Application Year: 94
Issue Date: 7/20/1994
Approval Type: Municipal sewage
Status: Approved
Application Type:
Client Name:
Client Address:
Client City:
Client Postal Code:
Project Description:
Contaminants:
Emission Control:

Site: OTTAWA CITY
WELLINGTON ST. COMBINED SEWER OTTAWA CITY ON

Database:
CA

Certificate #: 3-0124-97-
Application Year: 97
Issue Date: 3/27/1997
Approval Type: Municipal sewage
Status: Approved
Application Type:
Client Name:
Client Address:
Client City:
Client Postal Code:
Project Description:
Contaminants:
Emission Control:

Site: R.M. OF OTTAWA-CARLETON
WELLINGTON ST., VORTEX/DIV.CH. OTTAWA CITY ON

Database:
CA

Certificate #: 3-0125-97-
Application Year: 97

Issue Date: 4/27/1998
Approval Type: Municipal sewage
Status:
Application Type:
Client Name:
Client Address:
Client City:
Client Postal Code:
Project Description:
Contaminants:
Emission Control:

Site: R.M. OF OTTAWA-CARLETON
WELLINGTON ST. COMBINED SEWER OTTAWA CITY ON

Database:
CA

Certificate #: 3-0126-97-
Application Year: 97
Issue Date: 4/15/1997
Approval Type: Municipal sewage
Status: Approved
Application Type:
Client Name:
Client Address:
Client City:
Client Postal Code:
Project Description:
Contaminants:
Emission Control:

Site: REG.MUN.OF OTTAWA-CARLETON
QUEENSWAY N. OTTAWA ON

Database:
CA

Certificate #: 3-0468-85-006
Application Year: 85
Issue Date: 6/4/85
Approval Type: Municipal sewage
Status: Approved
Application Type:
Client Name:
Client Address:
Client City:
Client Postal Code:
Project Description:
Contaminants:
Emission Control:

Site: Gladstone Avenue Ottawa ON

Database:
CA

Certificate #: 2461-4LXMEM
Application Year: 00
Issue Date: 7/5/00
Approval Type: Municipal & Private sewage
Status: Approved
Application Type: New Certificate of Approval
Client Name: Corporation of the City of Ottawa
Client Address: 111 Sussex Drive, 7th Floor
Client City: Ottawa
Client Postal Code: K1N 5A1
Project Description: Construction of Storm and Sanitary sewers on Gladstone Avenue from Bronson Avenue to Bay Street
Contaminants:
Emission Control:

Site:
Wellington Street Ottawa ON

Database:
CA

Certificate #: 6456-4MDJXD
Application Year: 00
Issue Date: 7/25/00
Approval Type: Municipal & Private sewage
Status: Approved
Application Type: New Certificate of Approval
Client Name: Corporation of the City of Ottawa
Client Address: 111 Sussex Drive, 7th Floor
Client City: Ottawa
Client Postal Code: K1N 5A1
Project Description: Construction of storm sewers on Wellington Street from Clarenton Avenue to Parkdale Avenue and on Wellington Street from Carruthers Avenue to Irving Avenue.
Contaminants:
Emission Control:

Site:
Gladstone Avenue Ottawa ON

Database:
CA

Certificate #: 4558-4LXLWW
Application Year: 00
Issue Date: 7/5/00
Approval Type: Municipal & Private water
Status: Approved
Application Type: New Certificate of Approval
Client Name: Corporation of the Regional Municipality of Ottawa-Carleton
Client Address: 111 Lisgar Street
Client City: Ottawa
Client Postal Code: K2P 2L7
Project Description: Watermains to be constructed on Gladstone Ave. and Percy St. in the City of Ottawa
Contaminants:
Emission Control:

Site:
Willow, Lebreton, Raymond, Louisa, Bell, Eccles St.; Gladstone Ave. Ottawa ON

Database:
CA

Certificate #: 3766-4K2NZ4
Application Year: 00
Issue Date: 5/8/00
Approval Type: Municipal & Private water
Status: Approved
Application Type: New Certificate of Approval
Client Name: Corporation of the Regional Municipality of Ottawa-Carleton
Client Address: 111 Lisgar Street
Client City: Ottawa
Client Postal Code: K2P 2L7
Project Description: Construction of Watermains along Willow St. (Preston St. to Bell St.), Gladstone Ave. (approx. 15 m. west of Lebreton St. to Bronson Ave.), Raymond St. (approx. 13 m. east of Lebreton St. to approx. 14 m. west of Lebreton St.), Louisa St. (approx. 13 m. east of Lebreton St. to approx. 13 m. west of Lebreton St.), Bell St. (approx. 17 m. north of Willow St. to approx. 14 m. south of Gladstone Ave.), Eccles St. (approx 19 m. west of Lebreton St. to Bell St.), Bell St. (approx 8 m. north of Eccles St.)
Contaminants:
Emission Control:

Site:
**Garden of the Provinces Park
Wellington Street Ottawa ON**

Database:
CA

Certificate #: 5387-4SNPYM
Application Year: 01
Issue Date: 3/1/01
Approval Type: Industrial air
Status: Approved
Application Type: New Certificate of Approval

Client Name: Corporation of the City of Ottawa
Client Address: 111 Lisgar St., Heritage Bldg., 1st Fl., N/W Office
Client City: Ottawa
Client Postal Code: K2P 2L7
Project Description: This application is for a Certificate of Approval to install a granulated activated carbon (GAC) Scrubber, induced draft fan and ancillary equipment to draw air from the Garden of the Provinces shaft and treat the odourous exhaust gases prior to release into the environment.
Contaminants:
Emission Control:

Site: OTTAWA CITY
WELLINGTON STREET OTTAWA CITY ON

Database:
CA

Certificate #: 3-1102-89-
Application Year: 89
Issue Date: 6/12/1989
Approval Type: Municipal sewage
Status: Approved
Application Type:
Client Name:
Client Address:
Client City:
Client Postal Code:
Project Description:
Contaminants:
Emission Control:

Site: City of Ottawa
Gladstone, Beverly and Sims Avenues Ottawa ON

Database:
CA

Certificate #: 0895-5MJP24
Application Year: 2003
Issue Date: 5/16/2003
Approval Type: Municipal and Private Sewage Works
Status: Approved
Application Type:
Client Name:
Client Address:
Client City:
Client Postal Code:
Project Description:
Contaminants:
Emission Control:

Site: City of Ottawa
Parkdale Avenue Ottawa ON

Database:
CA

Certificate #: 1490-6ENNR6
Application Year: 2005
Issue Date: 7/27/2005
Approval Type: Municipal and Private Sewage Works
Status: Approved
Application Type:
Client Name:
Client Address:
Client City:
Client Postal Code:
Project Description:
Contaminants:
Emission Control:

Site: Enviro-Grind Ltd. operating as Colautti Construction Ltd.
Mobile Facility Ottawa ON

Database:
CA

Certificate #: 2617-7QQKQB
Application Year: 2009
Issue Date: 4/30/2009
Approval Type: Air
Status: Approved
Application Type:
Client Name:
Client Address:
Client City:
Client Postal Code:
Project Description:
Contaminants:
Emission Control:

Site: *City of Ottawa
Gladstone Avenue Ottawa ON*

Database:
[CA](#)

Certificate #: 3692-6PGP9X
Application Year: 2006
Issue Date: 5/6/2006
Approval Type: Municipal and Private Sewage Works
Status: Approved
Application Type:
Client Name:
Client Address:
Client City:
Client Postal Code:
Project Description:
Contaminants:
Emission Control:

Site: *Enviro-Grind Ltd. operating as Colautti Construction Ltd.
Mobile Jaw Crusher Ottawa ON*

Database:
[CA](#)

Certificate #: 5388-7QPQL2
Application Year: 2009
Issue Date: 4/30/2009
Approval Type: Air
Status: Approved
Application Type:
Client Name:
Client Address:
Client City:
Client Postal Code:
Project Description:
Contaminants:
Emission Control:

Site: *City of Ottawa
Young Street, Sidney Street, and Norfolk Avenue Ottawa ON*

Database:
[CA](#)

Certificate #: 5792-7EGT2M
Application Year: 2008
Issue Date: 5/22/2008
Approval Type: Municipal and Private Sewage Works
Status: Approved
Application Type:
Client Name:
Client Address:
Client City:
Client Postal Code:
Project Description:
Contaminants:
Emission Control:

Site: City of Ottawa
Gladstone Avenue Ottawa ON

Database:
CA

Certificate #: 6651-73WP47
Application Year: 2007
Issue Date: 6/6/2007
Approval Type: Municipal and Private Sewage Works
Status: Approved
Application Type:
Client Name:
Client Address:
Client City:
Client Postal Code:
Project Description:
Contaminants:
Emission Control:

Site: City of Ottawa
Gladstone Avenue Ottawa ON

Database:
CA

Certificate #: 7239-738KJA
Application Year: 2007
Issue Date: 6/18/2007
Approval Type: Municipal and Private Sewage Works
Status: Approved
Application Type:
Client Name:
Client Address:
Client City:
Client Postal Code:
Project Description:
Contaminants:
Emission Control:

Site: City of Ottawa
From Gladstone Avenue to the South Dead-End at Highway 417 Ottawa ON

Database:
CA

Certificate #: 8669-7XJPN2
Application Year: 2009
Issue Date: 11/6/2009
Approval Type: Municipal and Private Sewage Works
Status: Approved
Application Type:
Client Name:
Client Address:
Client City:
Client Postal Code:
Project Description:
Contaminants:
Emission Control:

Site: City of Ottawa
Wellington St W Ottawa ON

Database:
CA

Certificate #: 8722-7D3S8L
Application Year: 2008
Issue Date: 3/27/2008
Approval Type: Municipal and Private Sewage Works
Status: Approved
Application Type:
Client Name:
Client Address:
Client City:

Client Postal Code:
Project Description:
Contaminants:
Emission Control:

Site: *City of Ottawa*
Wellington St W Ottawa ON

Database:
CA

Certificate #: 9444-7DAKHD
Application Year: 2008
Issue Date: 4/1/2008
Approval Type: Municipal and Private Sewage Works
Status: Approved
Application Type:
Client Name:
Client Address:
Client City:
Client Postal Code:
Project Description:
Contaminants:
Emission Control:

Site: *City of Ottawa*
Wellington Street Ottawa ON

Database:
CA

Certificate #: 9625-65WJYS
Application Year: 2005
Issue Date: 2/7/2005
Approval Type: Air
Status: Approved
Application Type:
Client Name:
Client Address:
Client City:
Client Postal Code:
Project Description:
Contaminants:
Emission Control:

Site: *City of Ottawa*
Wellington St W Ottawa ON

Database:
CA

Certificate #: 9949-7QUP3J
Application Year: 2009
Issue Date: 4/6/2009
Approval Type: Municipal and Private Sewage Works
Status: Approved
Application Type:
Client Name:
Client Address:
Client City:
Client Postal Code:
Project Description:
Contaminants:
Emission Control:

Site: *ACO GROUP HEADQUARTERS PH. IV*
DON REID RD. OTTAWA BUS. PARK OTTAWA CITY ON

Database:
CA

Certificate #: 7-1692-88-
Application Year: 88
Issue Date: 10/24/1988
Approval Type: Municipal water

Status: Approved
Application Type:
Client Name:
Client Address:
Client City:
Client Postal Code:
Project Description:
Contaminants:
Emission Control:

Site: OTTAWA CITY
REID AVE. OTTAWA CITY ON

Database:
CA

Certificate #: 3-1229-87-
Application Year: 87
Issue Date: 7/14/1987
Approval Type: Municipal sewage
Status: Approved
Application Type:
Client Name:
Client Address:
Client City:
Client Postal Code:
Project Description:
Contaminants:
Emission Control:

Site: Colautti Construction Ltd
Ottawa ON

Database:
CONV

File No: 108583
Crown Brief No:
Court Location:
Publication City:
Publication Title:
Act:
Act(s):
First Matter:
Second Matter:
Investigation 1:
Investigation 2:
Penalty Imposed:
Description:

Location:
Region:
Ministry District:

The City of Ottawa and its contractor were fined \$120,000 for failing to comply with a permit to take water and discharging sediment into Stillwater Creek, a tributary of the Ottawa River. 'Polluters should be aware that the ministry's Investigations and Enforcement Branch will vigorously pursue charges when our environmental laws are broken', said Environment Minister Jim Bradley. In 2010, the city awarded a contract for a water main installation along several streets in Ottawa to Colautti Construction Ltd. ' a local company that specializes in the construction of sewer and water lines. For dewatering required by construction, a permit to take water was issued to the City that required a number of conditions including turbidity testing. Following reports in August 2010 of possible impairments to Stillwater Creek as a result of drilling work, a ministry investigation found the company was responsible for a discharge of sediment into Stillwater Creek. Although there was no evidence of any actual impact to fish in Stillwater Creek as a result of the sediment discharge on that day, sediment discharges can adversely affect fish and benthic organisms. The City was also found to have not been conducting the required turbidity testing. The City of Ottawa and Colautti Construction Ltd. were fined a total of \$120,000 plus victim fine surcharges of \$30,000 and were given sixty days to pay the fines.

Background:
URL:

Additional Details

Publication Date:
Count:
Act:
Regulation:
Section:
Act/Regulation/Section:

Date of Offence:
Date of Conviction:
Date Charged: May 31, 2013
Charge Disposition: fine, victim fine surcharge
Fine: \$120,000
Synopsis:

Additional Details

Publication Date:
Count:
Act: Pesticides Act
Regulation:
Section:
Act/Regulation/Section: Pesticides Act
Date of Offence:
Date of Conviction:
Date Charged: March 10, 2014
Charge Disposition: fine, victim fine surcharge
Fine: \$5,000
Synopsis:

Site: **Enviro-Grind Ltd. operating as Colautti Construction Ltd.** **Database:**
Mobile Jaw Crusher Ottawa K1T 3V7 CITY OF OTTAWA ON **EBR**

EBR Registry No: 012-5817 **Decision Posted:**
Ministry Ref No: 7932-A22HN3 **Exception Posted:**
Notice Type: Instrument Decision **Section:**
Notice Stage: **Act 1:**
Notice Date: June 01, 2018 **Act 2:**
Proposal Date: January 31, 2018 **Site Location Map:**
Year: 2018
Instrument Type: Environmental Compliance Approval (project type: air) - EPA Part II.1-air
Off Instrument Name:
Posted By:
Company Name: Enviro-Grind Ltd. operating as Colautti Construction Ltd.
Site Address:
Location Other:
Proponent Name:
Proponent Address: 2562 Delzotto avenue Ottawa Ontario Canada K2J 6K7
Comment Period:
URL:

Site Location Details:

Mobile Jaw Crusher Ottawa K1T 3V7 CITY OF OTTAWA

Site: **Enviro-Grind Ltd. operating as Colautti Construction Ltd.** **Database:**
Mobile Facility Ottawa ON K1T 3V7 **ECA**

Approval No: 2617-7QQKQB **MOE District:**
Approval Date: 2009-04-30 **City:**
Status: Approved **Longitude:**
Record Type: ECA **Latitude:**
Link Source: IDS **Geometry X:**
SWP Area Name: **Geometry Y:**
Approval Type: ECA-AIR
Project Type: AIR
Business Name: Enviro-Grind Ltd. operating as Colautti Construction Ltd.
Address: Mobile Facility
Full Address:
Full PDF Link: <https://www.accessenvironment.ene.gov.on.ca/instruments/4433-7AXS7Q-14.pdf>

Site: **City of Ottawa** **Database:**
ECA

Gladstone Ave Ottawa ON K2G 6J8

Approval No: 3935-98BQWQ
Approval Date: 2013-08-01
Status: Approved
Record Type: ECA
Link Source: IDS
SWP Area Name:
Approval Type: ECA-MUNICIPAL AND PRIVATE SEWAGE WORKS
Project Type: MUNICIPAL AND PRIVATE SEWAGE WORKS
Business Name: City of Ottawa
Address: Gladstone Ave
Full Address:
Full PDF Link: <https://www.accessenvironment.ene.gov.on.ca/instruments/1525-95PLKG-14.pdf>

MOE District:
City:
Longitude:
Latitude:
Geometry X:
Geometry Y:

Site: City of Ottawa
Gladstone Beverly and Sims Avenues Ottawa ON K1S 5K2

Database:
ECA

Approval No: 8503-5MJPFM
Approval Date: 2003-05-16
Status: Approved
Record Type: ECA
Link Source: IDS
SWP Area Name:
Approval Type: ECA-Municipal and Private Water Works
Project Type: Municipal and Private Water Works
Business Name: City of Ottawa
Address: Gladstone Beverly and Sims Avenues
Full Address:
Full PDF Link:

MOE District:
City:
Longitude:
Latitude:
Geometry X:
Geometry Y:

Site: City of Ottawa
Gladstone Beverly and Sims Avenues Ottawa ON K1S 5K2

Database:
ECA

Approval No: 0895-5MJJP24
Approval Date: 2003-05-16
Status: Approved
Record Type: ECA
Link Source: IDS
SWP Area Name:
Approval Type: ECA-MUNICIPAL AND PRIVATE SEWAGE WORKS
Project Type: MUNICIPAL AND PRIVATE SEWAGE WORKS
Business Name: City of Ottawa
Address: Gladstone Beverly and Sims Avenues
Full Address:
Full PDF Link: <https://www.accessenvironment.ene.gov.on.ca/instruments/9947-5MGKYE-14.pdf>

MOE District:
City:
Longitude:
Latitude:
Geometry X:
Geometry Y:

Site: Young St Ottawa ON

Database:
EHS

Order No: 20030828009
Status: C
Report Type: Complete Report
Report Date: 9/8/03
Date Received: 8/28/03
Previous Site Name:
Lot/Building Size:
Additional Info Ordered:

Nearest Intersection: Lorette & Champagne
Municipality:
Client Prov/State: ON
Search Radius (km): 0.25
X: -75.714064
Y: 45.401749

Site: PCL Construction Canada INC
Wellington street ottawa ON L1A0A4

Database:
GEN

Generator No: ON6026033
Status: Registered
PO Box No:
Country: Canada

Approval Years: As of Dec 2018
Contam. Facility:
MHSW Facility:
SIC Code:
SIC Description:

Choice of Contact:
Co Admin:
Phone No Admin:

Detail(s)

Waste Class: 212 L
Waste Class Desc: Aliphatic solvents and residues

Site: Lot 37 Concession 1 ON OTTAWA RIVER NEPEAN Ottawa ON

Database:
[LIMO](#)

ECA/Instrument No: X1111
Oper Status 2016: Historic
C of A Issue Date:
C of A Issued to:
Lndfl Gas Mgmt (P):
Lndfl Gas Mgmt (F):
Lndfl Gas Mgmt (E):
Lndfl Gas Mgmt Sys:
Landfill Gas Mntr:
Leachate Coll Sys:
ERC Est Vol (m3):
ERC Volume Unit:
ERC Dt Last Det:
Landfill Type:
Source File Type: Historic and Closed Landfills
Fill Rate:
Fill Rate Unit:
Tot Fill Area (ha):
Tot Site Area (ha):
Footprint:
Tot Apprv Cap (m3):
Contam Atten Zone:
Grndwtr Mntr:
Surf Wtr Mntr:
Air Emis Monitor:
Approved Waste Type:
Client Site Name:
ERC Methodology:
Site Name:
Site Location Details: Lot 37 Concession 1 ON OTTAWA RIVER NEPEAN
Ottawa
Service Area:
Page URL:

Natural Attenuation:
Liners:
Cover Material:
Leachate Off-Site:
Leachate On Site:
Req Coll Lndfl Gas:
Lndfl Gas Coll:
Total Waste Rec:
TWR Methodology:
TWR Unit:
Tot Apprv Cap Unit:
Financial Assurance:
Last Report Year:
MOE Region:
MOE District:
Site County:
Lot:
Concession:
Latitude:
Longitude:
Easting:
Northing:
UTM Zone:
Data Source:

Site: Lot 37 Concession A ON OTTAWA RIVER NEPEAN Ottawa ON

Database:
[LIMO](#)

ECA/Instrument No: X1020
Oper Status 2016: Historic
C of A Issue Date:
C of A Issued to:
Lndfl Gas Mgmt (P):
Lndfl Gas Mgmt (F):
Lndfl Gas Mgmt (E):
Lndfl Gas Mgmt Sys:
Landfill Gas Mntr:
Leachate Coll Sys:
ERC Est Vol (m3):
ERC Volume Unit:
ERC Dt Last Det:
Landfill Type:
Source File Type: Historic and Closed Landfills
Natural Attenuation:
Liners:
Cover Material:
Leachate Off-Site:
Leachate On Site:
Req Coll Lndfl Gas:
Lndfl Gas Coll:
Total Waste Rec:
TWR Methodology:
TWR Unit:
Tot Apprv Cap Unit:
Financial Assurance:
Last Report Year:
MOE Region:
MOE District:

Fill Rate:
Fill Rate Unit:
Tot Fill Area (ha):
Tot Site Area (ha):
Footprint:
Tot Apprv Cap (m3):
Contam Atten Zone:
Grndwtr Mntr:
Surf Wtr Mntr:
Air Emis Monitor:
Approved Waste Type:
Client Site Name:
ERC Methodology:
Site Name:
Site Location Details:

Lot 37 Concession A ON OTTAWA RIVER NEPEAN

Ottawa

Service Area:
Page URL:

Site County:
Lot:
Concession:
Latitude:
Longitude:
Easting:
Northing:
UTM Zone:
Data Source:

Site: Lot 37 Concession A ON OTTAWA RIVER NEPEAN Ottawa ON

Database:
[LIMO](#)

ECA/Instrument No: X1021
Oper Status 2016: Historic
C of A Issue Date:
C of A Issued to:
Lndfl Gas Mgmt (P):
Lndfl Gas Mgmt (F):
Lndfl Gas Mgmt (E):
Lndfl Gas Mgmt Sys:
Landfill Gas Mntr:
Leachate Coll Sys:
ERC Est Vol (m3):
ERC Volume Unit:
ERC Dt Last Det:
Landfill Type:
Source File Type: Historic and Closed Landfills
Fill Rate:
Fill Rate Unit:
Tot Fill Area (ha):
Tot Site Area (ha):
Footprint:
Tot Apprv Cap (m3):
Contam Atten Zone:
Grndwtr Mntr:
Surf Wtr Mntr:
Air Emis Monitor:
Approved Waste Type:
Client Site Name:
ERC Methodology:
Site Name:
Site Location Details:

Lot 37 Concession A ON OTTAWA RIVER NEPEAN

Ottawa

Service Area:
Page URL:

Natural Attenuation:
Liners:
Cover Material:
Leachate Off-Site:
Leachate On Site:
Req Coll Lndfl Gas:
Lndfl Gas Coll:
Total Waste Rec:
TWR Methodology:
TWR Unit:
Tot Aprv Cap Unit:
Financial Assurance:
Last Report Year:
MOE Region:
MOE District:
Site County:
Lot:
Concession:
Latitude:
Longitude:
Easting:
Northing:
UTM Zone:
Data Source:

Site: denied s. 21(1) Ottawa ON

Database:
[SPL](#)

Ref No: 3017-6BEK8K
Site No:
Incident Dt: 4/13/2005
Year:
Incident Cause: Tank (Above Ground) Leak
Incident Event:

Discharger Report: 0
Material Group: Oil
Health/Env Conseq:
Client Type:
Sector Type: Other
Agency Involved:

Contaminant Code:
Contaminant Name: FURNACE OIL
Contaminant Limit 1:
Contam Limit Freq 1:
Contaminant UN No 1:
Environment Impact: Not Anticipated
Nature of Impact: Soil Contamination
Receiving Medium: Land
Receiving Env:
MOE Response:
Dt MOE Arvl on Scn:
MOE Reported Dt: 4/13/2005
Dt Document Closed:
Incident Reason: Equipment Failure
Site Name: denied s. 21(1)
Site County/District:
Site Geo Ref Meth:
Incident Summary: TSSA: furnace oil to soil
Contaminant Qty:

Nearest Watercourse:
Site Address:
Site District Office: Ottawa
Site Postal Code:
Site Region:
Site Municipality: Ottawa
Site Lot:
Site Conc:
Northing:
Easting:
Site Geo Ref Accu:
Site Map Datum:
SAC Action Class: M.C.B.S. - Fuel Safety; Spill to Land
Source Type:

Site: s.21
Ottawa Site **Ottawa ON NA**

Database:
SPL

Ref No: 2283-BD2PRY
Site No: 5656-5MAPA2
Incident Dt: 6/7/2019
Year:
Incident Cause:
Incident Event:
Contaminant Code:
Contaminant Name:
Contaminant Limit 1:
Contam Limit Freq 1:
Contaminant UN No 1:
Environment Impact:
Nature of Impact:
Receiving Medium:
Receiving Env:
MOE Response: Yes
Dt MOE Arvl on Scn:
MOE Reported Dt: 6/11/2019
Dt Document Closed: 6/11/2019
Incident Reason:
Site Name: VEEU Ottawa
Site County/District: NA
Site Geo Ref Meth: NA
Incident Summary: PON
Contaminant Qty:

Discharger Report:
Material Group:
Health/Env Conseq:
Client Type: Individual
Sector Type:
Agency Involved:
Nearest Watercourse:
Site Address: Ottawa Site
Site District Office: Ottawa
Site Postal Code: NA
Site Region: Eastern
Site Municipality: Ottawa
Site Lot:
Site Conc: NA
Northing: NA
Easting: NA
Site Geo Ref Accu: NA
Site Map Datum: NA
SAC Action Class:
Source Type:

Site: **O.C. TRANSPO**
PARKDALE ROAD (BETWEEN HOLLAND AND WELLINGTON) OTTAWA SITE 1500 ST. LAURENT BOULEVARD
OTTAWA CITY ON

Database:
SPL

Ref No: 110312
Site No:
Incident Dt: 2/23/1995
Year:
Incident Cause: VALVE/FITTING LEAK OR FAILURE
Incident Event:
Contaminant Code:
Contaminant Name:
Contaminant Limit 1:
Contam Limit Freq 1:
Contaminant UN No 1:
Environment Impact: NOT ANTICIPATED
Nature of Impact:
Receiving Medium: LAND

Discharger Report:
Material Group:
Health/Env Conseq:
Client Type:
Sector Type:
Agency Involved:
Nearest Watercourse:
Site Address:
Site District Office:
Site Postal Code:
Site Region: 20101
Site Municipality:
Site Lot:
Site Conc:

Receiving Env:
MOE Response:
Dt MOE Arvl on Scn:
MOE Reported Dt: 2/23/1995
Dt Document Closed:
Incident Reason: EQUIPMENT FAILURE
Site Name:
Site County/District:
Site Geo Ref Meth:
Incident Summary: O.C. TRANSPO BUS: 20 L TRANSMISSION OIL TO ROAD-WAY; CLEANED UP: WORKS
Contaminant Qty:

Northing:
Easting: WORKS
Site Geo Ref Accu:
Site Map Datum:
SAC Action Class:
Source Type:

Site: CONSOLIDATED FREIGHTWAYS
 ALONG THE 417 TRANSPORT TRUCK (CARGO) OTTAWA CITY ON

Database:
 SPL

Ref No: 35498
Site No:
Incident Dt: 5/29/1990
Year:
Incident Cause: OTHER CONTAINER LEAK
Incident Event:
Contaminant Code:
Contaminant Name:
Contaminant Limit 1:
Contam Limit Freq 1:
Contaminant UN No 1:
Environment Impact: NOT ANTICIPATED
Nature of Impact:
Receiving Medium: LAND
Receiving Env:
MOE Response:
Dt MOE Arvl on Scn:
MOE Reported Dt: 5/30/1990
Dt Document Closed:
Incident Reason: MATERIAL FAILURE
Site Name:
Site County/District:
Site Geo Ref Meth:
Incident Summary: CONSOLIDATED FREIGHT-15 LGLUE TO HIGHWAY BETWEEN MONTREAL AND OTTAWA
Contaminant Qty:

Discharger Report:
Material Group:
Health/Env Conseq:
Client Type:
Sector Type:
Agency Involved:
Nearest Watercourse:
Site Address:
Site District Office:
Site Postal Code:
Site Region:
Site Municipality: 20101
Site Lot:
Site Conc:
Northing:
Easting: CANUTEC,OPP
Site Geo Ref Accu:
Site Map Datum:
SAC Action Class:
Source Type:

Site: s.21
 Ottawa Site Ottawa ON NA

Database:
 SPL

Ref No: 0117-BD2PQ4
Site No: 5656-5MAPA2
Incident Dt: 6/7/2019
Year:
Incident Cause:
Incident Event:
Contaminant Code:
Contaminant Name:
Contaminant Limit 1:
Contam Limit Freq 1:
Contaminant UN No 1:
Environment Impact:
Nature of Impact:
Receiving Medium:
Receiving Env:
MOE Response: Yes
Dt MOE Arvl on Scn:
MOE Reported Dt: 6/11/2019
Dt Document Closed: 6/11/2019
Incident Reason:
Site Name: VEEU Ottawa
Site County/District: NA
Site Geo Ref Meth: NA

Discharger Report:
Material Group:
Health/Env Conseq:
Client Type: Individual
Sector Type:
Agency Involved:
Nearest Watercourse:
Site Address: Ottawa Site
Site District Office: Ottawa
Site Postal Code: NA
Site Region: Eastern
Site Municipality: Ottawa
Site Lot:
Site Conc: NA
Northing: NA
Easting: NA
Site Geo Ref Accu: NA
Site Map Datum: NA
SAC Action Class:
Source Type:

Incident Summary: PON
Contaminant Qty:

Site: s.21
Ottawa Site Ottawa ON NA

Database:
SPL

Ref No: 8722-BD2PL3
Site No: 5656-5MAPA2
Incident Dt: 6/7/2019
Year:
Incident Cause:
Incident Event:
Contaminant Code:
Contaminant Name:
Contaminant Limit 1:
Contam Limit Freq 1:
Contaminant UN No 1:
Environment Impact:
Nature of Impact:
Receiving Medium:
Receiving Env:
MOE Response: Yes
Dt MOE Arvl on Scn:
MOE Reported Dt: 6/11/2019
Dt Document Closed: 6/11/2019
Incident Reason:
Site Name: VEEU Ottawa
Site County/District: NA
Site Geo Ref Meth: NA
Incident Summary: PON
Contaminant Qty:

Discharger Report:
Material Group:
Health/Env Conseq:
Client Type: Individual
Sector Type:
Agency Involved:
Nearest Watercourse:
Site Address: Ottawa Site
Site District Office: Ottawa
Site Postal Code: NA
Site Region: Eastern
Site Municipality: Ottawa
Site Lot:
Site Conc: NA
Northing: NA
Easting: NA
Site Geo Ref Accu: NA
Site Map Datum: NA
SAC Action Class:
Source Type:

Site: s.21
Ottawa Site Ottawa ON NA

Database:
SPL

Ref No: 7770-BD2PXF
Site No: 5656-5MAPA2
Incident Dt: 6/6/2019
Year:
Incident Cause:
Incident Event:
Contaminant Code:
Contaminant Name:
Contaminant Limit 1:
Contam Limit Freq 1:
Contaminant UN No 1:
Environment Impact:
Nature of Impact:
Receiving Medium:
Receiving Env:
MOE Response: Yes
Dt MOE Arvl on Scn:
MOE Reported Dt: 6/11/2019
Dt Document Closed: 6/11/2019
Incident Reason:
Site Name: VEEU Ottawa
Site County/District: NA
Site Geo Ref Meth: NA
Incident Summary: PON
Contaminant Qty:

Discharger Report:
Material Group:
Health/Env Conseq:
Client Type: Individual
Sector Type:
Agency Involved:
Nearest Watercourse:
Site Address: Ottawa Site
Site District Office: Ottawa
Site Postal Code: NA
Site Region: Eastern
Site Municipality: Ottawa
Site Lot:
Site Conc: NA
Northing: NA
Easting: NA
Site Geo Ref Accu: NA
Site Map Datum: NA
SAC Action Class:
Source Type:

Site: QUEENSWAY EASTBOUND AT METCALFE \ OTTAWA CITY ON

Database:
SPL

Ref No: 162583

Discharger Report:

Site No:
Incident Dt: 12/2/1998
Year:
Incident Cause:
Incident Event:
Contaminant Code:
Contaminant Name:
Contaminant Limit 1:
Contam Limit Freq 1:
Contaminant UN No 1:
Environment Impact:
Nature of Impact:
Receiving Medium: LAND / WATER
Receiving Env:
MOE Response:
Dt MOE Arvl on Scn:
MOE Reported Dt: 12/2/1998
Dt Document Closed:
Incident Reason:
Site Name:
Site County/District:
Site Geo Ref Meth:
Incident Summary:
Contaminant Qty:

Material Group:
Health/Env Conseq:
Client Type:
Sector Type:
Agency Involved:
Nearest Watercourse:
Site Address:
Site District Office:
Site Postal Code:
Site Region:
Site Municipality: 20101
Site Lot:
Site Conc:
Northing:
Easting:
Site Geo Ref Accu:
Site Map Datum:
SAC Action Class:
Source Type:

Site: TRANSPORT TRUCK
HWY. 417 MOTOR VEHICLE (OPERATING FLUID) OTTAWA ON

Database:
SPL

Ref No: 191523
Site No:
Incident Dt: 12/4/2000
Year:
Incident Cause: TRUCK/TRAILER OVERTURN
Incident Event:
Contaminant Code:
Contaminant Name:
Contaminant Limit 1:
Contam Limit Freq 1:
Contaminant UN No 1:
Environment Impact: POSSIBLE
Nature of Impact: Soil contamination
Receiving Medium: LAND
Receiving Env:
MOE Response:
Dt MOE Arvl on Scn:
MOE Reported Dt: 12/4/2000
Dt Document Closed:
Incident Reason: OTHER
Site Name:
Site County/District:
Site Geo Ref Meth:
Incident Summary:
Contaminant Qty:

Discharger Report:
Material Group:
Health/Env Conseq:
Client Type:
Sector Type:
Agency Involved:
Nearest Watercourse:
Site Address:
Site District Office:
Site Postal Code:
Site Region:
Site Municipality: 20107
Site Lot:
Site Conc:
Northing:
Easting:
Site Geo Ref Accu:
Site Map Datum:
SAC Action Class:
Source Type:

RSR ENVIRONMENTAL:SPILL OF 50-100 L DIESEL DUE TO ROLLOVER. CONTAINED.

Site: TRANSPORT TRUCK
QUEENSWAY MOTOR VEHICLE (OPERATING FLUID) OTTAWA CITY ON

Database:
SPL

Ref No: 224201
Site No:
Incident Dt: 4/19/2002
Year:
Incident Cause: OTHER TRANSPORTATION ACCIDENT
Incident Event:
Contaminant Code:
Contaminant Name:
Contaminant Limit 1:
Contam Limit Freq 1:

Discharger Report:
Material Group:
Health/Env Conseq:
Client Type:
Sector Type:
Agency Involved: OPP-KANATA; MTO
Nearest Watercourse:
Site Address:
Site District Office:
Site Postal Code:

Contaminant UN No 1:
Environment Impact: CONFIRMED
Nature of Impact: Soil contamination
Receiving Medium: LAND
Receiving Env:
MOE Response:
Dt MOE Arvl on Scn:
MOE Reported Dt: 4/19/2002
Dt Document Closed:
Incident Reason: ERROR
Site Name:
Site County/District:
Site Geo Ref Meth:
Incident Summary:
Contaminant Qty:

Site Region:
Site Municipality: 20107
Site Lot:
Site Conc:
Northing:
Easting:
Site Geo Ref Accu:
Site Map Datum:
SAC Action Class:
Source Type:

LOBLAWS: 450L DIESEL FROMTRUCK TO ROAD ONLY; OPP; MTO.

Site: PRIVATE OWNER
LOT 36 CONC 1 CUMBERLAND ORLEANS STORAGE TANK/BARREL OTTAWA CITY ON

Database:
SPL

Ref No: 227995
Site No:
Incident Dt:
Year:
Incident Cause: UNKNOWN
Incident Event:
Contaminant Code:
Contaminant Name:
Contaminant Limit 1:
Contam Limit Freq 1:
Contaminant UN No 1:
Environment Impact: CONFIRMED
Nature of Impact: Soil contamination
Receiving Medium: LAND
Receiving Env:
MOE Response:
Dt MOE Arvl on Scn:
MOE Reported Dt: 6/12/2002
Dt Document Closed:
Incident Reason: UNKNOWN
Site Name:
Site County/District:
Site Geo Ref Meth:
Incident Summary:
Contaminant Qty:

Discharger Report:
Material Group:
Health/Env Conseq:
Client Type:
Sector Type:
Agency Involved:
Nearest Watercourse:
Site Address:
Site District Office:
Site Postal Code:
Site Region:
Site Municipality: 20107
Site Lot:
Site Conc:
Northing:
Easting:
Site Geo Ref Accu:
Site Map Datum:
SAC Action Class:
Source Type:

UNKNOWN OWNER- 100 L OF TRANSFORMER OIL TO GRD FROM DRUM.

Site: s.21<UNOFFICIAL>
Ottawa ON

Database:
SPL

Ref No: 6853-BCWJ5N
Site No: NA
Incident Dt: 5/25/2019
Year:
Incident Cause:
Incident Event:
Contaminant Code: 25
Contaminant Name: PESTICIDE N.O.S.
Contaminant Limit 1:
Contam Limit Freq 1:
Contaminant UN No 1: n/a
Environment Impact:
Nature of Impact:
Receiving Medium:
Receiving Env:
MOE Response: No
Dt MOE Arvl on Scn:
MOE Reported Dt: 6/7/2019
Dt Document Closed:

Discharger Report:
Material Group:
Health/Env Conseq: 2 - Minor Environment
Client Type: Individual
Sector Type:
Agency Involved:
Nearest Watercourse:
Site Address:
Site District Office: Ottawa
Site Postal Code:
Site Region: Eastern
Site Municipality: Ottawa
Site Lot:
Site Conc:
Northing:
Easting:
Site Geo Ref Accu:
Site Map Datum:
SAC Action Class:

Incident Reason: **Source Type:**
Site Name: 508 Acceptance Place (impacted property) - Agricultural application across street<UNOFFICIAL>
Site County/District:
Site Geo Ref Meth:
Incident Summary: Agricultural Drift Complaint
Contaminant Qty:

Site: s.21
Ottawa Site Ottawa ON NA

Database:
SPL

Ref No: 3362-BD2PMU
Site No: 5656-5MAPA2
Incident Dt: 6/7/2019
Year:
Incident Cause:
Incident Event:
Contaminant Code:
Contaminant Name:
Contaminant Limit 1:
Contam Limit Freq 1:
Contaminant UN No 1:
Environment Impact:
Nature of Impact:
Receiving Medium:
Receiving Env:
MOE Response: Yes
Dt MOE Arvl on Scn:
MOE Reported Dt: 6/11/2019
Dt Document Closed: 6/11/2019
Incident Reason:
Site Name: VEEU Ottawa
Site County/District: NA
Site Geo Ref Meth: NA
Incident Summary: PON
Contaminant Qty:

Discharger Report:
Material Group:
Health/Env Conseq:
Client Type: Individual
Sector Type:
Agency Involved:
Nearest Watercourse:
Site Address: Ottawa Site
Site District Office: Ottawa
Site Postal Code: NA
Site Region: Eastern
Site Municipality: Ottawa
Site Lot:
Site Conc: NA
Northing: NA
Easting: NA
Site Geo Ref Accu: NA
Site Map Datum: NA
SAC Action Class:
Source Type:

Site: 2-3 blocks down from Wellington Ottawa ON

Database:
SPL

Ref No: 2413-8U7NEB
Site No:
Incident Dt: 11-MAY-12
Year:
Incident Cause:
Incident Event:
Contaminant Code: 15
Contaminant Name: OIL (PETROLEUM BASED, NOT SPECIFIED)
Contaminant Limit 1:
Contam Limit Freq 1:
Contaminant UN No 1:
Environment Impact: Not Anticipated
Nature of Impact:
Receiving Medium: Sewage - Municipal/Private and Commercial
Receiving Env:
MOE Response: No Field Response
Dt MOE Arvl on Scn:
MOE Reported Dt: 11-MAY-12
Dt Document Closed:

Discharger Report:
Material Group:
Health/Env Conseq:
Client Type:
Sector Type:
Agency Involved:
Nearest Watercourse:
Site Address: 2-3 blocks down from Wellington
Site District Office:
Site Postal Code:
Site Region:
Site Municipality: Ottawa
Site Lot:
Site Conc:
Northing:
Easting:
Site Geo Ref Accu:
Site Map Datum:
SAC Action Class: Pollution Incident Reports (PIRs) and ¿Other¿ calls
Source Type:

Incident Reason:
Site Name: Merton Road<UNOFFICIAL>
Site County/District:
Site Geo Ref Meth:
Incident Summary: PIR: oil spill on Merton Street, Ottawa
Contaminant Qty:

Site: s.21<UNOFFICIAL>
Ottawa ON

Database:
SPL

Ref No: 3067-BCMQCEN
Site No: NA
Incident Dt: 5/29/2019
Year:
Incident Cause:
Incident Event:
Contaminant Code:
Contaminant Name:
Contaminant Limit 1:
Contam Limit Freq 1:
Contaminant UN No 1:
Environment Impact:
Nature of Impact:
Receiving Medium:
Receiving Env:
MOE Response: Yes
Dt MOE Arvl on Scn: 6/3/2019
MOE Reported Dt: 5/29/2019
Dt Document Closed:
Incident Reason:
Site Name: s.21 3155 Lafleur Road Sarsfield, Ontario<UNOFFICIAL>
Site County/District:
Site Geo Ref Meth:
Incident Summary: Caller Report Liquid Manure Entering Hickenbottom
Contaminant Qty:

Discharger Report:
Material Group:
Health/Env Conseq:
Client Type:
Sector Type:
Agency Involved:
Nearest Watercourse:
Site Address:
Site District Office: Ottawa
Site Postal Code:
Site Region: Eastern
Site Municipality: Ottawa
Site Lot:
Site Conc:
Northing:
Easting:
Site Geo Ref Accu:
Site Map Datum:
SAC Action Class:
Source Type:

Site: City of Ottawa
Highway 417 Ottawa ON

Database:
SPL

Ref No: 3043-7QMTYH
Site No:
Incident Dt:
Year:
Incident Cause: Pipe Or Hose Leak
Incident Event:
Contaminant Code:
Contaminant Name: ENGINE OIL
Contaminant Limit 1:
Contam Limit Freq 1:
Contaminant UN No 1:
Environment Impact: Not Anticipated
Nature of Impact: Other Impact(s)
Receiving Medium:
Receiving Env:
MOE Response:
Dt MOE Arvl on Scn:
MOE Reported Dt: 3/30/2009
Dt Document Closed:
Incident Reason: Unknown - Reason not determined
Site Name: EB Merge Lane Hwy 417 & Eagleson Road
Site County/District:
Site Geo Ref Meth:
Incident Summary: OC Transpo: 10L engine oil to grnd on Hwy 417
Contaminant Qty: 10 L

Discharger Report:
Material Group:
Health/Env Conseq:
Client Type:
Sector Type: Other
Agency Involved:
Nearest Watercourse:
Site Address:
Site District Office:
Site Postal Code:
Site Region:
Site Municipality: Ottawa
Site Lot:
Site Conc:
Northing: NA
Easting: NA
Site Geo Ref Accu:
Site Map Datum:
SAC Action Class: Primary Assessment of Incident
Source Type:

Site: City of Ottawa
Wellington St and Hamilton ST; Wellington St. and Parkdale ST Ottawa; Ottawa ON

Database:
SPL

Ref No: 7731-9CFP6F
Site No:
Incident Dt: 2013/10/13
Year:
Incident Cause: Leak/Break

Discharger Report:
Material Group:
Health/Env Conseq:
Client Type:
Sector Type: Motor Vehicle

Incident Event:		Agency Involved:	
Contaminant Code:	27	Nearest Watercourse:	
Contaminant Name:	COOLANT (N.O.S.)	Site Address:	Wellington St and Hamilton ST; Wellington St. and Parkdale ST
Contaminant Limit 1:		Site District Office:	
Contam Limit Freq 1:		Site Postal Code:	
Contaminant UN No 1:		Site Region:	
Environment Impact:	Possible	Site Municipality:	Ottawa; Ottawa
Nature of Impact:	Surface Water Pollution	Site Lot:	
Receiving Medium:		Site Conc:	
Receiving Env:		Northing:	
MOE Response:	No Field Response	Easting:	
Dt MOE Arvl on Scn:		Site Geo Ref Accu:	
MOE Reported Dt:	2013/10/13	Site Map Datum:	
Dt Document Closed:		SAC Action Class:	Primary Assessment of Spills
Incident Reason:	Other	Source Type:	
Site Name:	Sewer<UNOFFICIAL>; Sewer<UNOFFICIAL>		
Site County/District:			
Site Geo Ref Meth:			
Incident Summary:	OC Transpo - coolant to sewer		
Contaminant Qty:	10 L		

Site: **Loblaws Company East<UNOFFICIAL>**
Queensway, from Greenbank Exit to 1735 Iris Road (Pine Crest Shopping Centre - infront of IKEA)<UNOFFICIAL>
Ottawa ON **Database:**
SPL

Ref No:	6833-6H4GWP	Discharger Report:	0
Site No:		Material Group:	Oil
Incident Dt:	10/12/2005	Health/Env Conseq:	
Year:		Client Type:	
Incident Cause:	Pipe Or Hose Leak	Sector Type:	Other Motor Vehicle
Incident Event:		Agency Involved:	
Contaminant Code:		Nearest Watercourse:	
Contaminant Name:	DIESEL FUEL	Site Address:	
Contaminant Limit 1:		Site District Office:	Ottawa
Contam Limit Freq 1:		Site Postal Code:	
Contaminant UN No 1:		Site Region:	
Environment Impact:	Not Anticipated	Site Municipality:	Ottawa
Nature of Impact:		Site Lot:	
Receiving Medium:	Land	Site Conc:	
Receiving Env:		Northing:	
MOE Response:		Easting:	
Dt MOE Arvl on Scn:		Site Geo Ref Accu:	
MOE Reported Dt:	10/12/2005	Site Map Datum:	
Dt Document Closed:		SAC Action Class:	Land Spills
Incident Reason:	Unknown - Reason not determined	Source Type:	
Site Name:	Queensway, from Greenbank Exit to 1735 Iris Road		
Site County/District:			
Site Geo Ref Meth:			
Incident Summary:	Loblaws: 10 to 15 L diesel to road/parking lot		
Contaminant Qty:			

Site: **Louis Bray Construction Limited<UNOFFICIAL>**
Wellington St. under the Plaza Bridge. Ottawa ON **Database:**
SPL

Ref No:	0134-7NYKZZ	Discharger Report:	
Site No:		Material Group:	
Incident Dt:		Health/Env Conseq:	
Year:		Client Type:	
Incident Cause:	Container Leak (Fuel Tank Barrels)	Sector Type:	Other
Incident Event:		Agency Involved:	
Contaminant Code:		Nearest Watercourse:	
Contaminant Name:	MUD	Site Address:	
Contaminant Limit 1:		Site District Office:	
Contam Limit Freq 1:		Site Postal Code:	
Contaminant UN No 1:		Site Region:	
Environment Impact:	Not Anticipated	Site Municipality:	Ottawa

Nature of Impact:		Site Lot:	
Receiving Medium:		Site Conc:	
Receiving Env:		Northing:	
MOE Response:	No Field Response	Easting:	
Dt MOE Arvl on Scrn:		Site Geo Ref Accu:	
MOE Reported Dt:	2/5/2009	Site Map Datum:	
Dt Document Closed:		SAC Action Class:	Watercourse Spills
Incident Reason:	Equipment Failure	Source Type:	
Site Name:	#8 Ottawa Lock System<UNOFFICIAL>		
Site County/District:			
Site Geo Ref Meth:			
Incident Summary:	Louis Bray Const: 1ft ³ drilling slurry to Ottawa Locks		
Contaminant Qty:	1 ft3		

Site: ST. FRANCIS ST lot 37 con 1 OTTAWA ON **Database:**
WWIS

Well ID:	1536437	Data Entry Status:	
Construction Date:		Data Src:	
Primary Water Use:		Date Received:	7/5/2006
Sec. Water Use:		Selected Flag:	True
Final Well Status:	Abandoned-Other	Abandonment Rec:	Yes
Water Type:		Contractor:	6894
Casing Material:		Form Version:	3
Audit No:	Z45516	Owner:	
Tag:		Street Name:	ST. FRANCIS ST
Construction Method:		County:	OTTAWA
Elevation (m):		Municipality:	15000
Elevation Reliability:		Site Info:	
Depth to Bedrock:		Lot:	037
Well Depth:		Concession:	01
Overburden/Bedrock:		Concession Name:	
Pump Rate:		Easting NAD83:	
Static Water Level:		Northing NAD83:	
Flowing (Y/N):		Zone:	
Flow Rate:		UTM Reliability:	
Clear/Cloudy:			

Bore Hole Information

Bore Hole ID:	11550503	Elevation:	
DP2BR:		Elevrc:	
Spatial Status:		Zone:	
Code OB:	—	East83:	
Code OB Desc:	No formation data	North83:	
Open Hole:		Org CS:	
Cluster Kind:		UTMRC:	9
Date Completed:	14-Jun-2006 00:00:00	UTMRC Desc:	unknown UTM
Remarks:		Location Method:	na
Elevrc Desc:			
Location Source Date:			
Improvement Location Source:			
Improvement Location Method:			
Source Revision Comment:			
Supplier Comment:			

Annular Space/Abandonment Sealing Record

Plug ID:	933295277
Layer:	1
Plug From:	0
Plug To:	29
Plug Depth UOM:	m

Method of Construction & Well

Use

Method Construction ID: 961536437
Method Construction Code:
Method Construction:
Other Method Construction:

Pipe Information

Pipe ID: 11560110
Casing No: 1
Comment:
Alt Name:

Hole Diameter

Hole ID: 11681212
Diameter: 20.0
Depth From: 0.0
Depth To: 29.0
Hole Depth UOM: m
Hole Diameter UOM: cm

Appendix: Database Descriptions

Environmental Risk Information Services (ERIS) can search the following databases. The extent of historical information varies with each database and current information is determined by what is publicly available to ERIS at the time of update. **Note:** Databases denoted with " * " indicates that the database will no longer be updated. See the individual database description for more information.

Abandoned Aggregate Inventory:

Provincial

[AAGR](#)

The MAAP Program maintains a database of abandoned pits and quarries. Please note that the database is only referenced by lot and concession and city/town location. The database provides information regarding the location, type, size, land use, status and general comments.*

Government Publication Date: Sept 2002*

Aggregate Inventory:

Provincial

[AGR](#)

The Ontario Ministry of Natural Resources maintains a database of all active pits and quarries. The database provides information regarding the registered owner/operator, location name, operation type, approval type, and maximum annual tonnage.

Government Publication Date: Up to Sep 2020

Abandoned Mine Information System:

Provincial

[AMIS](#)

The Abandoned Mines Information System contains data on known abandoned and inactive mines located on both Crown and privately held lands. The information was provided by the Ministry of Northern Development and Mines (MNDM), with the following disclaimer: "the database provided has been compiled from various sources, and the Ministry of Northern Development and Mines makes no representation and takes no responsibility that such information is accurate, current or complete". Reported information includes official mine name, status, background information, mine start/end date, primary commodity, mine features, hazards and remediation.

Government Publication Date: 1800-Oct 2018

Anderson's Waste Disposal Sites:

Private

[ANDR](#)

The information provided in this database was collected by examining various historical documents which aimed to characterize the likely position of former waste disposal sites from 1860 to present. The research initiative behind the creation of this database was to identify those sites that are missing from the Ontario MOE Waste Disposal Site Inventory, as well as to provide revisions and corrections to the positions and descriptions of sites currently listed in the MOE inventory. In addition to historic waste disposal facilities, the database also identifies certain auto wreckers and scrap yards that have been extrapolated from documentary sources. Please note that the data is not warranted to be complete, exhaustive or authoritative. The information was collected for research purposes only.

Government Publication Date: 1860s-Present

Aboveground Storage Tanks:

Provincial

[AST](#)

Historical listing of aboveground storage tanks made available by the Department of Natural Resources and Forestry. Includes tanks used to hold water or petroleum. This dataset has been retired as of September 25, 2014 and will no longer be updated.

Government Publication Date: May 31, 2014

Automobile Wrecking & Supplies:

Private

[AUWR](#)

This database provides an inventory of known locations that are involved in the scrap metal, automobile wrecking/recycling, and automobile parts & supplies industry. Information is provided on the company name, location and business type.

Government Publication Date: 1999-Dec 31, 2020

Borehole:

Provincial

[BORE](#)

A borehole is the generalized term for any narrow shaft drilled in the ground, either vertically or horizontally. The information here includes geotechnical investigations or environmental site assessments, mineral exploration, or as a pilot hole for installing piers or underground utilities. Information is from many sources such as the Ministry of Transportation (MTO) boreholes from engineering reports and projects from the 1950 to 1990's in Southern Ontario. Boreholes from the Ontario Geological Survey (OGS) including The Urban Geology Analysis Information System (UGAIS) and the York Peel Durham Toronto (YPDT) database of the Conservation Authority Moraine Coalition. This database will include fields such as location, stratigraphy, depth, elevation, year drilled, etc. For all water well data or oil and gas well data for Ontario please refer to WWIS and OOGW.

Government Publication Date: 1875-Jul 2018

Certificates of Approval:

Provincial CA

This database contains the following types of approvals: Air & Noise, Industrial Sewage, Municipal & Private Sewage, Waste Management Systems and Renewable Energy Approvals. The MOE in Ontario states that any facility that releases emissions to the atmosphere, discharges contaminants to ground or surface water, provides potable water supplies, or stores, transports or disposes of waste, must have a Certificate of Approval before it can operate lawfully. Fields include approval number, business name, address, approval date, approval type and status. This database will no longer be updated, as CofA's have been replaced by either Environmental Activity and Sector Registry (EASR) or Environmental Compliance Approval (ECA). Please refer to those individual databases for any information after Oct.31, 2011.

Government Publication Date: 1985-Oct 30, 2011*

Dry Cleaning Facilities:

Federal CDRY

List of dry cleaning facilities made available by Environment and Climate Change Canada. Environment and Climate Change Canada's Tetrachloroethylene (Use in Dry Cleaning and Reporting Requirements) Regulations (SOR/2003-79) are intended to reduce releases of tetrachloroethylene to the environment from dry cleaning facilities.

Government Publication Date: Jan 2004-Dec 2018

Commercial Fuel Oil Tanks:

Provincial CFOT

Locations of commercial underground fuel oil tanks. This is not a comprehensive or complete inventory of commercial fuel tanks in the province; this listing is a copy of records of registered commercial underground fuel oil tanks obtained under Access to Public Information.

Note that the following types of tanks do not require registration: waste oil tanks in apartments, office buildings, residences, etc.; aboveground gas or diesel tanks. Records are not verified for accuracy or completeness.

Government Publication Date: Jul 31, 2020

Chemical Manufacturers and Distributors:

Private CHEM

This database includes information from both a one time study conducted in 1992 and private source and is a listing of facilities that manufacture or distribute chemicals. The production of these chemical substances may involve one or more chemical reactions and/or chemical separation processes (i.e. fractionation, solvent extraction, crystallization, etc.).

Government Publication Date: 1999-Jan 31, 2020

Chemical Register:

Private CHM

This database includes a listing of locations of facilities within the Province or Territory that either manufacture and/or distributes chemicals.

Government Publication Date: 1999-Dec 31, 2020

Compressed Natural Gas Stations:

Private CNG

Canada has a network of public access compressed natural gas (CNG) refuelling stations. These stations dispense natural gas in compressed form at 3,000 pounds per square inch (psi), the pressure which is allowed within the current Canadian codes and standards. The majority of natural gas refuelling is located at existing retail gasoline that have a separate refuelling island for natural gas. This list of stations is made available by the Canadian Natural Gas Vehicle Alliance.

Government Publication Date: Dec 2012 -Apr 2021

Inventory of Coal Gasification Plants and Coal Tar Sites:

Provincial COAL

This inventory includes both the "Inventory of Coal Gasification Plant Waste Sites in Ontario-April 1987" and the Inventory of Industrial Sites Producing or Using Coal Tar and Related Tars in Ontario-November 1988) collected by the MOE. It identifies industrial sites that produced and continue to produce or use coal tar and other related tars. Detailed information is available and includes: facility type, size, land use, information on adjoining properties, soil condition, site operators/occupants, site description, potential environmental impacts and historic maps available. This was a one-time inventory.*

Government Publication Date: Apr 1987 and Nov 1988*

Compliance and Convictions:

Provincial CONV

This database summarizes the fines and convictions handed down by the Ontario courts beginning in 1989. Companies and individuals named here have been found guilty of environmental offenses in Ontario courts of law.

Government Publication Date: 1989-Nov 2020

Certificates of Property Use:

Provincial CPU

This is a subset taken from Ontario's Environmental Registry (EBR) database. It will include all CPU's on the registry such as (EPA s. 168.6) - Certificate of Property Use.

Government Publication Date: 1994-Apr 30, 2021

Drill Hole Database:Provincial [DRL](#)

The Ontario Drill Hole Database contains information on more than 113,000 percussion, overburden, sonic and diamond drill holes from assessment files on record with the department of Mines and Minerals. Please note that limited data is available for southern Ontario, as it was the last area to be completed. The database was created when surveys submitted to the Ministry were converted in the Assessment File Research Image Database (AFRI) project. However, the degree of accuracy (coordinates) as to the exact location of drill holes is dependent upon the source document submitted to the MNDM. Levels of accuracy used to locate holes are: centering on the mining claim; a sketch of the mining claim; a 1:50,000 map; a detailed company map; or from submitted a "Report of Work".

Government Publication Date: 1886 - Sep 2020**Delisted Fuel Tanks:**Provincial [DTNK](#)

List of fuel storage tank sites that were once found in - and have since been removed from - the list of fuel storage tanks made available by the regulatory agency under Access to Public Information.

Government Publication Date: Jul 31, 2020**Environmental Activity and Sector Registry:**Provincial [EASR](#)

On October 31, 2011, a smarter, faster environmental approvals system came into effect in Ontario. The EASR allows businesses to register certain activities with the ministry, rather than apply for an approval. The registry is available for common systems and processes, to which preset rules of operation can be applied. The EASR is currently available for: heating systems, standby power systems and automotive refinishing. Businesses whose activities aren't subject to the EASR may apply for an ECA (Environmental Compliance Approval), Please see our ECA database.

Government Publication Date: Oct 2011-Apr 30, 2021**Environmental Registry:**Provincial [EBR](#)

The Environmental Registry lists proposals, decisions and exceptions regarding policies, Acts, instruments, or regulations that could significantly affect the environment. Through the Registry, thirteen provincial ministries notify the public of upcoming proposals and invite their comments. For example, if a local business is requesting a permit, license, or certificate of approval to release substances into the air or water; these are notified on the registry. Data includes: Approval for discharge into the natural environment other than water (i.e. Air) - EPA s. 9, Approval for sewage works - OWRA s. 53(1), and EPA s. 27 - Approval for a waste disposal site. For information regarding Permit to Take Water (PTTW), Certificate of Property Use (CPU) and (ORD) Orders please refer to those individual databases.

Government Publication Date: 1994-Apr 30, 2021**Environmental Compliance Approval:**Provincial [ECA](#)

On October 31, 2011, a smarter, faster environmental approvals system came into effect in Ontario. In the past, a business had to apply for multiple approvals (known as certificates of approval) for individual processes and pieces of equipment. Today, a business either registers itself, or applies for a single approval, depending on the types of activities it conducts. Businesses whose activities aren't subject to the EASR may apply for an ECA. A single ECA addresses all of a business's emissions, discharges and wastes. Separate approvals for air, noise and waste are no longer required. This database will also include Renewable Energy Approvals. For certificates of approval prior to Nov 1st, 2011, please refer to the CA database. For all Waste Disposal Sites please refer to the WDS database.

Government Publication Date: Oct 2011- Apr 30, 2021**Environmental Effects Monitoring:**Federal [EEM](#)

The Environmental Effects Monitoring program assesses the effects of effluent from industrial or other sources on fish, fish habitat and human usage of fisheries resources. Since 1992, pulp and paper mills have been required to conduct EEM studies under the Pulp and Paper Effluent Regulations. This database provides information on the mill name, geographical location and sub-lethal toxicity data.

Government Publication Date: 1992-2007***ERIS Historical Searches:**Private [EHS](#)

ERIS has compiled a database of all environmental risk reports completed since March 1999. Available fields for this database include: site location, date of report, type of report, and search radius. As per all other databases, the ERIS database can be referenced on both the map and "Statistical Profile" page.

Government Publication Date: 1999-Jan 31, 2021**Environmental Issues Inventory System:**Federal [EIIS](#)

The Environmental Issues Inventory System was developed through the implementation of the Environmental Issues and Remediation Plan. This plan was established to determine the location and severity of contaminated sites on inhabited First Nation reserves, and where necessary, to remediate those that posed a risk to health and safety; and to prevent future environmental problems. The EIIS provides information on the reserve under investigation, inventory number, name of site, environmental issue, site action (Remediation, Site Assessment), and date investigation completed.

Government Publication Date: 1992-2001*

Emergency Management Historical Event:

Provincial **EMHE**

List of locations of historical occurrences of emergency events, including those assigned to the Ministry of Natural Resources by Order-In-Council (OIC) under the Emergency Management and Civil Protection Act, as well as events where MNR provided requested emergency response assistance. Many of these events will have involved community evacuations, significant structural loss, and/or involvement of MNR emergency response staff. These events fall into one of ten (10) type categories: Dam Failure; Drought / Low Water; Erosion; Flood; Forest Fire; Soil and Bedrock Instability; Petroleum Resource Center Event, EMO Requested Assistance, Continuity of Operations Event, Other Requested Assistance. EMHE record details are reproduced by ERIS under License with the Ontario Ministry of Natural Resources © Queen's Printer for Ontario, 2017.

Government Publication Date: Dec 31, 2016

Environmental Penalty Annual Report:

Provincial **EPAR**

This database contains data from Ontario's annual environmental penalty report published by the Ministry of the Environment and Climate Change. These reports provide information on environmental penalties for land / water violations issued to companies in one of the nine industrial sectors covered by the Municipal Industrial Strategy for Abatement (MISA) regulations.

Government Publication Date: Jan 1, 2011 - Dec 31, 2020

List of Expired Fuels Safety Facilities:

Provincial **EXP**

List of facilities and tanks for which there was once a fuel registration. This is not a comprehensive or complete inventory of expired tanks/tank facilities in the province; this listing is a copy of previously registered tanks and facilities obtained under Access to Public Information. Includes private fuel outlets, bulk plants, fuel oil tanks, gasoline stations, marinas, propane filling stations, liquid fuel tanks, piping systems, etc; includes tanks which have been removed from the ground.

Notes: registration was not required for private fuel underground/aboveground storage tanks prior to January 1990, nor for furnace oil tanks prior to May 1, 2002; registration is not required for waste oil tanks in apartments, office buildings, residences, etc., or aboveground gas or diesel tanks. Records are not verified for accuracy or completeness.

Government Publication Date: Jul 31, 2020

Federal Convictions:

Federal **FCON**

Environment Canada maintains a database referred to as the "Environmental Registry" that details prosecutions under the Canadian Environmental Protection Act (CEPA) and the Fisheries Act (FA). Information is provided on the company name, location, charge date, offence and penalty.

Government Publication Date: 1988-Jun 2007*

Contaminated Sites on Federal Land:

Federal **FCS**

The Federal Contaminated Sites Inventory includes information on known federal contaminated sites under the custodianship of departments, agencies and consolidated Crown corporations as well as those that are being or have been investigated to determine whether they have contamination arising from past use that could pose a risk to human health or the environment. The inventory also includes non-federal contaminated sites for which the Government of Canada has accepted some or all financial responsibility. It does not include sites where contamination has been caused by, and which are under the control of, enterprise Crown corporations, private individuals, firms or other levels of government. Includes fire training sites and sites at which Per- and Polyfluoroalkyl Substances (PFAS) are a concern.

Government Publication Date: Jun 2000-Apr 2021

Fisheries & Oceans Fuel Tanks:

Federal **FOFT**

Fisheries & Oceans Canada maintains an inventory of aboveground & underground fuel storage tanks located on Fisheries & Oceans property or controlled by DFO. Our inventory provides information on the site name, location, tank owner, tank operator, facility type, storage tank location, tank contents & capacity, and date of tank installation.

Government Publication Date: 1964-Sep 2019

Federal Identification Registry for Storage Tank Systems (FIRSTS):

Federal **FRST**

A list of federally regulated Storage tanks from the Federal Identification Registry for Storage Tank Systems (FIRSTS). FIRSTS is Environment and Climate Change Canada's database of storage tank systems subject to the Storage Tank for Petroleum Products and Allied Petroleum Products Regulations. The main objective of the Regulations is to prevent soil and groundwater contamination from storage tank systems located on federal and aboriginal lands. Storage tank systems that do not have a valid identification number displayed in a readily visible location on or near the storage tank system may be refused product delivery.

Government Publication Date: May 31, 2018

Fuel Storage Tank:

Provincial **FST**

List of registered private and retail fuel storage tanks. This is not a comprehensive or complete inventory of private and retail fuel storage tanks in the province; this listing is a copy of registered private and retail fuel storage tanks, obtained under Access to Public Information.

Notes: registration was not required for private fuel underground/aboveground storage tanks prior to January 1990, nor for furnace oil tanks prior to May 1, 2002; registration is not required for waste oil tanks in apartments, office buildings, residences, etc., or aboveground gas or diesel tanks. Records are not verified for accuracy or completeness.

Government Publication Date: Jul 31, 2020

Fuel Storage Tank - Historic:

Provincial

[FSTH](#)

The Fuels Safety Branch of the Ontario Ministry of Consumer and Commercial Relations maintained a database of all registered private fuel storage tanks. Public records of private fuel storage tanks are only available since the registration became effective in September 1989. This information is now collected by the Technical Standards and Safety Authority.

Government Publication Date: Pre-Jan 2010*

Ontario Regulation 347 Waste Generators Summary:

Provincial

[GEN](#)

Regulation 347 of the Ontario EPA defines a waste generation site as any site, equipment and/or operation involved in the production, collection, handling and/or storage of regulated wastes. A generator of regulated waste is required to register the waste generation site and each waste produced, collected, handled, or stored at the site. This database contains the registration number, company name and address of registered generators including the types of hazardous wastes generated. It includes data on waste generating facilities such as: drycleaners, waste treatment and disposal facilities, machine shops, electric power distribution etc. This information is a summary of all years from 1986 including the most currently available data. Some records may contain, within the company name, the phrase "See & Use..." followed by a series of letters and numbers. This occurs when one company is amalgamated with or taken over by another registered company. The number listed as "See & Use", refers to the new ownership and the other identification number refers to the original ownership. This phrase serves as a link between the 2 companies until operations have been fully transferred.

Government Publication Date: 1986-Apr 30, 2021

Greenhouse Gas Emissions from Large Facilities:

Federal

[GHG](#)

List of greenhouse gas emissions from large facilities made available by Environment Canada. Greenhouse gas emissions in kilotonnes of carbon dioxide equivalents (kt CO2 eq).

Government Publication Date: 2013-Dec 2019

TSSA Historic Incidents:

Provincial

[HINC](#)

List of historic incidences of spills and leaks of diesel, fuel oil, gasoline, natural gas, propane, and hydrogen recorded by the TSSA in their previous incident tracking system. The TSSA's Fuels Safety Program administers the Technical Standards & Safety Act 2000, providing fuel-related safety services associated with the safe transportation, storage, handling and use of fuels such as gasoline, diesel, propane, natural gas and hydrogen. Under this Act, the TSSA regulates fuel suppliers, storage facilities, transport trucks, pipelines, contractors and equipment or appliances that use fuels. Records are not verified for accuracy or completeness. This is not a comprehensive or complete inventory of historical fuel spills and leaks in the province. This listing is a copy of the data captured at one moment in time and is hence limited by the record date provided here.

Government Publication Date: 2006-June 2009*

Indian & Northern Affairs Fuel Tanks:

Federal

[IAFT](#)

The Department of Indian & Northern Affairs Canada (INAC) maintains an inventory of aboveground & underground fuel storage tanks located on both federal and crown land. Our inventory provides information on the reserve name, location, facility type, site/facility name, tank type, material & ID number, tank contents & capacity, and date of tank installation.

Government Publication Date: 1950-Aug 2003*

Fuel Oil Spills and Leaks:

Provincial

[INC](#)

Listing of spills and leaks of diesel, fuel oil, gasoline, natural gas, propane, and hydrogen reported to the Spills Action Centre (SAC). This is not a comprehensive or complete inventory of fuel-related leaks, spills, and incidents in the province; this listing is a copy of incidents reported to the SAC, obtained under Access to Public Information. Includes incidents from fuel-related hazards such as spills, fires, and explosions. Records are not verified for accuracy or completeness.

Government Publication Date: Jul 31, 2020

Landfill Inventory Management Ontario:

Provincial

[LIMO](#)

The Landfill Inventory Management Ontario (LIMO) database is updated every year, as the Ministry of the Environment, Conservation and Parks compiles new and updated information. Includes small and large landfills currently operating as well as those which are closed and historic. Operators of larger landfills provide landfill information for the previous operating year to the ministry for LIMO including: estimated amount of total waste received, landfill capacity, estimated total remaining landfill capacity, fill rates, engineering designs, reporting and monitoring details, size of location, service area, approved waste types, leachate of site treatment, contaminant attenuation zone and more. The small landfills include information such as site owner, site location and certificate of approval # and status.

Government Publication Date: Feb 28, 2019

Canadian Mine Locations:

Private

[MINE](#)

This information is collected from the Canadian & American Mines Handbook. The Mines database is a national database that provides over 290 listings on mines (listed as public companies) dealing primarily with precious metals and hard rocks. Listed are mines that are currently in operation, closed, suspended, or are still being developed (advanced projects). Their locations are provided as geographic coordinates (x, y and/or longitude, latitude). As of 2002, data pertaining to Canadian smelters and refineries has been appended to this database.

Government Publication Date: 1998-2009*

Mineral Occurrences:

Provincial

[MNR](#)

In the early 70's, the Ministry of Northern Development and Mines created an inventory of approximately 19,000 mineral occurrences in Ontario, in regard to metallic and industrial minerals, as well as some information on building stones and aggregate deposits. Please note that the "Horizontal Positional Accuracy" is approximately +/- 200 m. Many reference elements for each record were derived from field sketches using pace or chain/tape measurements against claim posts or topographic features in the area. The primary limiting factor for the level of positional accuracy is the scale of the source material. The testing of horizontal accuracy of the source materials was accomplished by comparing the plan metric (X and Y) coordinates of that point with the coordinates of the same point as defined from a source of higher accuracy.

Government Publication Date: 1846-Dec 2020

National Analysis of Trends in Emergencies System (NATES):

Federal

[NATE](#)

In 1974 Environment Canada established the National Analysis of Trends in Emergencies System (NATES) database, for the voluntary reporting of significant spill incidents. The data was to be used to assist in directing the work of the emergencies program. NATES ran from 1974 to 1994. Extensive information is available within this database including company names, place where the spill occurred, date of spill, cause, reason and source of spill, damage incurred, and amount, concentration, and volume of materials released.

Government Publication Date: 1974-1994*

Non-Compliance Reports:

Provincial

[NCPL](#)

The Ministry of the Environment provides information about non-compliant discharges of contaminants to air and water that exceed legal allowable limits, from regulated industrial and municipal facilities. A reported non-compliance failure may be in regard to a Control Order, Certificate of Approval, Sectoral Regulation or specific regulation/act.

Government Publication Date: Dec 31, 2019

National Defense & Canadian Forces Fuel Tanks:

Federal

[NDFT](#)

The Department of National Defense and the Canadian Forces maintains an inventory of all aboveground & underground fuel storage tanks located on DND lands. Our inventory provides information on the base name, location, tank type & capacity, tank contents, tank class, date of tank installation, date tank last used, and status of tank as of May 2001. This database will no longer be updated due to the new National Security protocols which have prohibited any release of this database.

Government Publication Date: Up to May 2001*

National Defense & Canadian Forces Spills:

Federal

[NDSP](#)

The Department of National Defense and the Canadian Forces maintains an inventory of spills to land and water. All spill sites have been classified under the "Transportation of Dangerous Goods Act - 1992". Our inventory provides information on the facility name, location, spill ID #, spill date, type of spill, as well as the quantity of substance spilled & recovered.

Government Publication Date: Mar 1999-Apr 2018

National Defence & Canadian Forces Waste Disposal Sites:

Federal

[NDWD](#)

The Department of National Defence and the Canadian Forces maintains an inventory of waste disposal sites located on DND lands. Where available, our inventory provides information on the base name, location, type of waste received, area of site, depth of site, year site opened/closed and status.

Government Publication Date: 2001-Apr 2007*

National Energy Board Pipeline Incidents:

Federal

[NEBI](#)

Locations of pipeline incidents from 2008 to present, made available by the Canada Energy Regulator (CER) - previously the National Energy Board (NEB). Includes incidents reported under the Onshore Pipeline Regulations and the Processing Plant Regulations related to pipelines under federal jurisdiction, does not include incident data related to pipelines under provincial or territorial jurisdiction.

Government Publication Date: 2008-Mar 31, 2021

National Energy Board Wells:

Federal

[NEBP](#)

The NEBW database contains information on onshore & offshore oil and gas wells that are outside provincial jurisdiction(s) and are thereby regulated by the National Energy Board. Data is provided regarding the operator, well name, well ID No./UWI, status, classification, well depth, spud and release date.

Government Publication Date: 1920-Feb 2003*

National Environmental Emergencies System (NEES):

Federal

NEES

In 2000, the Emergencies program implemented NEES, a reporting system for spills of hazardous substances. For the most part, this system only captured data from the Atlantic Provinces, some from Quebec and Ontario and a portion from British Columbia. Data for Alberta, Saskatchewan, Manitoba and the Territories was not captured. However, NEES is also a repository for previous Environment Canada spill datasets. NEES is composed of the historic datasets ' or Trends ' which dates from approximately 1974 to present. NEES Trends is a compilation of historic databases, which were merged and includes data from NATES (National Analysis of Trends in Emergencies System), ARTS (Atlantic Regional Trends System), and NEES. In 2001, the Emergencies Program determined that variations in reporting regimes and requirements between federal and provincial agencies made national spill reporting and trend analysis difficult to achieve. As a consequence, the department has focused efforts on capturing data on spills of substances which fall under its legislative authority only (CEPA and FA). As such, the NEES database will be decommissioned in December 2004.

Government Publication Date: 1974-2003*

National PCB Inventory:

Federal

NPCB

Environment Canada's National PCB inventory includes information on in-use PCB containing equipment in Canada including federal, provincial and private facilities. Federal out-of-service PCB containing equipment and PCB waste owned by the federal government or by federally regulated industries such as airlines, railway companies, broadcasting companies, telephone and telecommunications companies, pipeline companies, etc. are also listed. Although it is not Environment Canada's mandate to collect data on non-federal PCB waste, the National PCB inventory includes some information on provincial and private PCB waste and storage sites. Some addresses provided may be Head Office addresses and are not necessarily the location of where the waste is being used or stored.

Government Publication Date: 1988-2008*

National Pollutant Release Inventory:

Federal

NPRI

Environment Canada has defined the National Pollutant Release Inventory ("NPRI") as a federal government initiative designed to collect comprehensive national data regarding releases to air, water, or land, and waste transfers for recycling for more than 300 listed substances.

Government Publication Date: 1993-May 2017

Oil and Gas Wells:

Private

OGWE

The Nickle's Energy Group (publisher of the Daily Oil Bulletin) collects information on drilling activity including operator and well statistics. The well information database includes name, location, class, status and depth. The main Nickle's database is updated on a daily basis, however, this database is updated on a monthly basis. More information is available at www.nickles.com.

Government Publication Date: 1988-Feb 28, 2021

Ontario Oil and Gas Wells:

Provincial

OOGW

In 1998, the MNR handed over to the Ontario Oil, Gas and Salt Resources Corporation, the responsibility of maintaining a database of oil and gas wells drilled in Ontario. The OGSR Library has over 20,000+ wells in their database. Information available for all wells in the ERIS database include well owner/operator, location, permit issue date, and well cap date, license No., status, depth and the primary target (rock unit) of the well being drilled. All geology/stratigraphy table information, plus all water table information is also provide for each well record.

Government Publication Date: 1800-Jun 2020

Inventory of PCB Storage Sites:

Provincial

OPCB

The Ontario Ministry of Environment, Waste Management Branch, maintains an inventory of PCB storage sites within the province. Ontario Regulation 11/82 (Waste Management - PCB) and Regulation 347 (Generator Waste Management) under the Ontario EPA requires the registration of inactive PCB storage equipment and/or disposal sites of PCB waste with the Ontario Ministry of Environment. This database contains information on: 1) waste quantities; 2) major and minor sites storing liquid or solid waste; and 3) a waste storage inventory.

Government Publication Date: 1987-Oct 2004; 2012-Dec 2013

Orders:

Provincial

ORD

This is a subset taken from Ontario's Environmental Registry (EBR) database. It will include all Orders on the registry such as (EPA s. 17) - Order for remedial work, (EPA s. 18) - Order for preventative measures, (EPA s. 43) - Order for removal of waste and restoration of site, (EPA s. 44) - Order for conformity with Act for waste disposal sites, (EPA s. 136) - Order for performance of environmental measures.

Government Publication Date: 1994-Apr 30, 2021

Canadian Pulp and Paper:

Private

PAP

This information is part of the Pulp and Paper Canada Directory. The Directory provides a comprehensive listing of the locations of pulp and paper mills and the products that they produce.

Government Publication Date: 1999, 2002, 2004, 2005, 2009-2014

Parks Canada Fuel Storage Tanks:

Federal

PCFT

Canadian Heritage maintains an inventory of known fuel storage tanks operated by Parks Canada, in both National Parks and at National Historic Sites. The database details information on site name, location, tank install/removal date, capacity, fuel type, facility type, tank design and owner/operator.

Government Publication Date: 1920-Jan 2005*

Pesticide Register:

Provincial PES

The Ontario Ministry of the Environment and Climate Change maintains a database of licensed operators and vendors of registered pesticides.

Government Publication Date: Oct 2011-Apr 30, 2021

Pipeline Incidents:

Provincial PINC

List of pipeline incidents (strikes, leaks, spills). This is not a comprehensive or complete inventory of pipeline incidents in the province; this listing in an historical copy of records previously obtained under Access to Public Information. Records are not verified for accuracy or completeness.

Government Publication Date: Oct 31, 2020

Private and Retail Fuel Storage Tanks:

Provincial PRT

The Fuels Safety Branch of the Ontario Ministry of Consumer and Commercial Relations maintained a database of all registered private fuel storage tanks and licensed retail fuel outlets. This database includes an inventory of locations that have gasoline, oil, waste oil, natural gas and/or propane storage tanks on their property. The MCCR no longer collects this information. This information is now collected by the Technical Standards and Safety Authority (TSSA).

Government Publication Date: 1989-1996*

Permit to Take Water:

Provincial PTTW

This is a subset taken from Ontario's Environmental Registry (EBR) database. It will include all PTTW's on the registry such as OWRA s. 34 - Permit to take water.

Government Publication Date: 1994-Apr 30, 2021

Ontario Regulation 347 Waste Receivers Summary:

Provincial REC

Part V of the Ontario Environmental Protection Act ("EPA") regulates the disposal of regulated waste through an operating waste management system or a waste disposal site operated or used pursuant to the terms and conditions of a Certificate of Approval or a Provisional Certificate of Approval. Regulation 347 of the Ontario EPA defines a waste receiving site as any site or facility to which waste is transferred by a waste carrier. A receiver of regulated waste is required to register the waste receiving facility. This database represents registered receivers of regulated wastes, identified by registration number, company name and address, and includes receivers of waste such as: landfills, incinerators, transfer stations, PCB storage sites, sludge farms and water pollution control plants. This information is a summary of all years from 1986 including the most currently available data.

Government Publication Date: 1986-1990, 1992-2018

Record of Site Condition:

Provincial RSC

The Record of Site Condition (RSC) is part of the Ministry of the Environment's Brownfields Environmental Site Registry. Protection from environmental cleanup orders for property owners is contingent upon documentation known as a record of site condition (RSC) being filed in the Environmental Site Registry. In order to file an RSC, the property must have been properly assessed and shown to meet the soil, sediment and groundwater standards appropriate for the use (such as residential) proposed to take place on the property. The Record of Site Condition Regulation (O. Reg. 153/04) details requirements related to site assessment and clean up.

RSCs filed after July 1, 2011 will also be included as part of the new (O.Reg. 511/09).

Government Publication Date: 1997-Sept 2001, Oct 2004-May 2021

Retail Fuel Storage Tanks:

Private RST

This database includes an inventory of retail fuel outlet locations (including marinas) that have on their property gasoline, oil, waste oil, natural gas and / or propane storage tanks.

Government Publication Date: 1999-Dec 31, 2020

Scott's Manufacturing Directory:

Private SCT

Scott's Directories is a data bank containing information on over 200,000 manufacturers across Canada. Even though Scott's listings are voluntary, it is the most comprehensive database of Canadian manufacturers available. Information concerning a company's address, plant size, and main products are included in this database.

Government Publication Date: 1992-Mar 2011*

Ontario Spills:

Provincial SPL

List of spills and incidents made available the Ministry of the Environment, Conservation and Parks. This database identifies information such as location (approximate), type and quantity of contaminant, date of spill, environmental impact, cause, nature of impact, etc. Information from 1988-2002 was part of the ORIS (Occurrence Reporting Information System). The SAC (Spills Action Centre) handles all spills reported in Ontario. Regulations for spills in Ontario are part of the MOE's Environmental Protection Act, Part X.

Government Publication Date: 1988-Aug 2020

Wastewater Discharger Registration Database:

Provincial [SRDS](#)

Information under this heading is combination of the following 2 programs. The Municipal/Industrial Strategy for Abatement (MISA) division of the Ontario Ministry of Environment maintained a database of all direct dischargers of toxic pollutants within nine sectors including: Electric Power Generation; Mining; Petroleum Refining; Organic Chemicals; Inorganic Chemicals; Pulp & Paper; Metal Casting; Iron & Steel; and Quarries. All sampling information is now collected and stored within the Sample Result Data Store (SRDS).

Government Publication Date: 1990-Dec 31, 2018

Anderson's Storage Tanks:

Private [TANK](#)

The information provided in this database was collected by examining various historical documents, which identified the location of former storage tanks, containing substances such as fuel, water, gas, oil, and other various types of miscellaneous products. Information is available in regard to business operating at tank site, tank location, permit year, permit & installation type, no. of tanks installed & configuration and tank capacity. Data contained within this database pertains only to the city of Toronto and is not warranted to be complete, exhaustive or authoritative. The information was collected for research purposes only.

Government Publication Date: 1915-1953*

Transport Canada Fuel Storage Tanks:

Federal [TCFT](#)

List of fuel storage tanks currently or previously owned or operated by Transport Canada. This inventory also includes tanks on The Pickering Lands, which refers to 7,530 hectares (18,600 acres) of land in Pickering, Markham, and Uxbridge owned by the Government of Canada since 1972; properties on this land has been leased by the government since 1975, and falls under the Site Management Policy of Transport Canada, but is administered by Public Works and Government Services Canada. This inventory provides information on the site name, location, tank age, capacity and fuel type.

Government Publication Date: 1970 - Dec 2020

Variances for Abandonment of Underground Storage Tanks:

Provincial [VAR](#)

Listing of variances granted for storage tank abandonment. This is not a comprehensive or complete inventory of tank abandonment variances in the province; this listing is a copy of tank abandonment variance records previously obtained under Access to Public Information. In Ontario, registered underground storage tanks must be removed within two years of disuse; if removal of a tank is not feasible, an application may be sought for a variance from this code requirement.

Records are not verified for accuracy or completeness.

Government Publication Date: Jul 31, 2020

Waste Disposal Sites - MOE CA Inventory:

Provincial [WDS](#)

The Ontario Ministry of Environment, Waste Management Branch, maintains an inventory of known open (active or inactive) and closed disposal sites in the Province of Ontario. Active sites maintain a Certificate of Approval, are approved to receive and are receiving waste. Inactive sites maintain Certificate(s) of Approval but are not receiving waste. Closed sites are not receiving waste. The data contained within this database was compiled from the MOE's Certificate of Approval database. Locations of these sites may be cross-referenced to the Anderson database described under ERIS's Private Source Database section, by the CA number. All new Environmental Compliance Approvals handed out after Oct 31, 2011 for Waste Disposal Sites will still be found in this database.

Government Publication Date: Oct 2011-Apr 30, 2021

Waste Disposal Sites - MOE 1991 Historical Approval Inventory:

Provincial [WDSH](#)

In June 1991, the Ontario Ministry of Environment, Waste Management Branch, published the "June 1991 Waste Disposal Site Inventory", of all known active and closed waste disposal sites as of October 30th, 1990. For each "active" site as of October 31st 1990, information is provided on site location, site/CA number, waste type, site status and site classification. For each "closed" site as of October 31st 1990, information is provided on site location, site/CA number, closure date and site classification. Locations of these sites may be cross-referenced to the Anderson database described under ERIS's Private Source Database section, by the CA number.

Government Publication Date: Up to Oct 1990*

Water Well Information System:

Provincial [WWIS](#)

This database describes locations and characteristics of water wells found within Ontario in accordance with Regulation 903. It includes such information as coordinates, construction date, well depth, primary and secondary use, pump rate, static water level, well status, etc. Also included are detailed stratigraphy information, approximate depth to bedrock and the approximate depth to the water table.

Government Publication Date: Apr 30, 2021

Definitions

Database Descriptions: This section provides a detailed explanation for each database including: source, information available, time coverage, and acronyms used. They are listed in alphabetic order.

Detail Report: This is the section of the report which provides the most detail for each individual record. Records are summarized by location, starting with the project property followed by records in closest proximity.

Distance: The distance value is the distance between plotted points, not necessarily the distance between the sites' boundaries. All values are an approximation.

Direction: The direction value is the compass direction of the site in respect to the project property and/or center point of the report.

Elevation: The elevation value is taken from the location at which the records for the site address have been plotted. All values are an approximation. Source: Google Elevation API.

Executive Summary: This portion of the report is divided into 3 sections:

'Report Summary'- Displays a chart indicating how many records fall on the project property and, within the report search radii.

'Site Report Summary'-Project Property'- This section lists all the records which fall on the project property. For more details, see the 'Detail Report' section.

'Site Report Summary-Surrounding Properties'- This section summarizes all records on adjacent properties, listing them in order of proximity from the project property. For more details, see the 'Detail Report' section.

Map Key: The map key number is assigned according to closest proximity from the project property. Map Key numbers always start at #1. The project property will always have a map key of '1' if records are available. If there is a number in brackets beside the main number, this will indicate the number of records on that specific property. If there is no number in brackets, there is only one record for that property.

The symbol and colour used indicates 'elevation': the red inverted triangle will dictate 'ERIS Sites with Lower Elevation', the yellow triangle will dictate 'ERIS Sites with Higher Elevation' and the orange square will dictate 'ERIS Sites with Same Elevation.'

Unplottables: These are records that could not be mapped due to various reasons, including limited geographic information. These records may or may not be in your study area, and are included as reference.

PHASE ONE ENVIRONMENTAL SITE ASSESSMENT 78 ROSEMOUNT AVENUE, OTTAWA, ONTARIO



APPENDIX C – CORRESPONDENCE WITH REGULATORY AGENCIES

**Ministry of the Environment,
Conservation and Parks**

Access and Privacy Office

12th Floor
40 St. Clair Avenue West
Toronto ON M4V 1M2
Tel: (416) 314-4075
Fax: (416) 314-4285

**Ministère de l'Environnement, de
la Protection de la nature et des
Parcs**

Bureau de l'accès à l'information et
de la protection de la vie privée

12^e étage
40, avenue St. Clair ouest
Toronto ON M4V 1M2
Tél. : (416) 314-4075
Télééc.: (416) 314-4285



July 9, 2021

Stefan Holik
McIntosh Perry Consulting Engineers
115 Walgreen Road
Carp, ON K0A 1L0

Dear Stefan Holik:

RE: ***Freedom of Information and Protection of Privacy Act Request***
Our File # A-2021-03032, Your Reference CCO-221129 / 20210707124539235

The Ministry is in receipt of your request made pursuant to the *Freedom of Information and Protection of Privacy Act* and has received your payment in the amount of \$5.00 (non-refundable application fee).

The search will be conducted on the following: 78 Rosemount Avenue, Ottawa. If there is any discrepancy please contact us immediately.

You may expect a reply or additional communication as your request is processed. For your information, the Ministry charges for search and preparation time.

Due to the COVID-19 outbreak, requesters may experience some delays with FOI requests at this time.

If you have any questions regarding this matter, please contact Nasreen Salar at or nasreen.salar@ontario.ca.

Yours truly,

Original signed by

Noel Kent
Manager, Access and Privacy

From: noreply@ontario.ca
Sent: July 7, 2021 12:50 PM
To: Stefan Holik
Subject: FOI eRequest – Holik - 20210707124539235
Attachments: 012-2146.pdf

Thank you for submitting your Freedom of Information Request for Property Information under the *Freedom of Information and Protection of Privacy Act* (FIPPA).

Your request form and application fee were submitted on July 07, 2021 at 12:45 PM.

Please make a note that the submission ID for this application is: 20210707124539235. A copy of your request form is attached for your reference. The payment confirmation number can be found on the last page of the attachment.

A representative from Ministry of the Environment, Conservation and Parks may contact you during the request process with additional information.

Alternatively, you may contact the Access and Privacy Office at 416-314-4075 for further information.

From: Public Information Services <publicinformationsservices@tssa.org>
Sent: June 29, 2021 9:27 AM
To: Stefan Holik
Subject: RE: Records for Site in Ottawa, Ontario

Please refrain from sending documents to head office and only submit your requests electronically via email along with credit card payment. We are all working remotely and mailing in applications with cheques will lengthen the overall processing time.

NO RECORD FOUND

Hello Stefan,
Thank you for your request for confirmation of public information.

We confirm that there are no records in our database of any fuel storage tanks at the subject addresses:

For a further search in our archives please complete our release of public information form found at https://www.tssa.org/en/about-tssa/release-of-public-information.aspx?_mid_=392 and email the completed form to publicinformationsservices@tssa.org along with a fee of \$56.50 (including HST) per location. The fee is payable with credit card (Visa or MasterCard).

Although TSSA believes the information provided pursuant to your request is accurate, please note that TSSA does not warrant this information in any way whatsoever.

Kind regards,
Saara



Public Information Agent

Facilities and Business Services

345 Carlingview Drive

Toronto, Ontario M9W 6N9

Tel: +1-416-734-6222 | Fax: +1-416-734-3568 | E-Mail: publicinformationsservices@tssa.org

www.tssa.org



From: Stefan Holik <s.holik@mcintoshperry.com>
Sent: June 29, 2021 9:24 AM
To: Public Information Services <publicinformationsservices@tssa.org>
Subject: Records for Site in Ottawa, Ontario

[CAUTION]: This email originated outside the organisation.

Please do not click links or open attachments unless you recognise the source of this email and know the content is safe.

Hello,

We are preparing a Phase 1 Environmental Site Assessment (ESA) for a property located in Ottawa, Ontario and are inquiring if you have any records pertaining to the following site;

Civic Address: 78 Rosemount Avenue, Ottawa, Ontario

Legal Description: PT LT 20, PL 94 , AS IN NS246899 ; OTTAWA/NEPEAN

Pin: 040920141

Thank you,

Stefan Holik

Stefan Holik

Environmental Technician

115 Walgreen Road, Carp, ON K0A 1L0

T. 613.317.6693 | C. 613.266.8604

s.holik@mcintoshperry.com | www.mcintoshperry.com

McINTOSH PERRY

Turning Possibilities Into Reality

Confidentiality Notice – If this email wasn't intended for you, please return or delete it. Click [here](#) to read all of the legal language around this concept.



Platinum member



This electronic message and any attached documents are intended only for the named recipients. This communication from the Technical Standards and Safety Authority may contain information that is privileged, confidential or otherwise protected from disclosure and it must not be disclosed, copied, forwarded or distributed without authorization. If you have received this message in error, please notify the sender immediately and delete the original message.

PHASE ONE ENVIRONMENTAL SITE ASSESSMENT 78 ROSEMOUNT AVENUE, OTTAWA, ONTARIO



APPENDIX D – AERIAL PHOTOGRAPHS




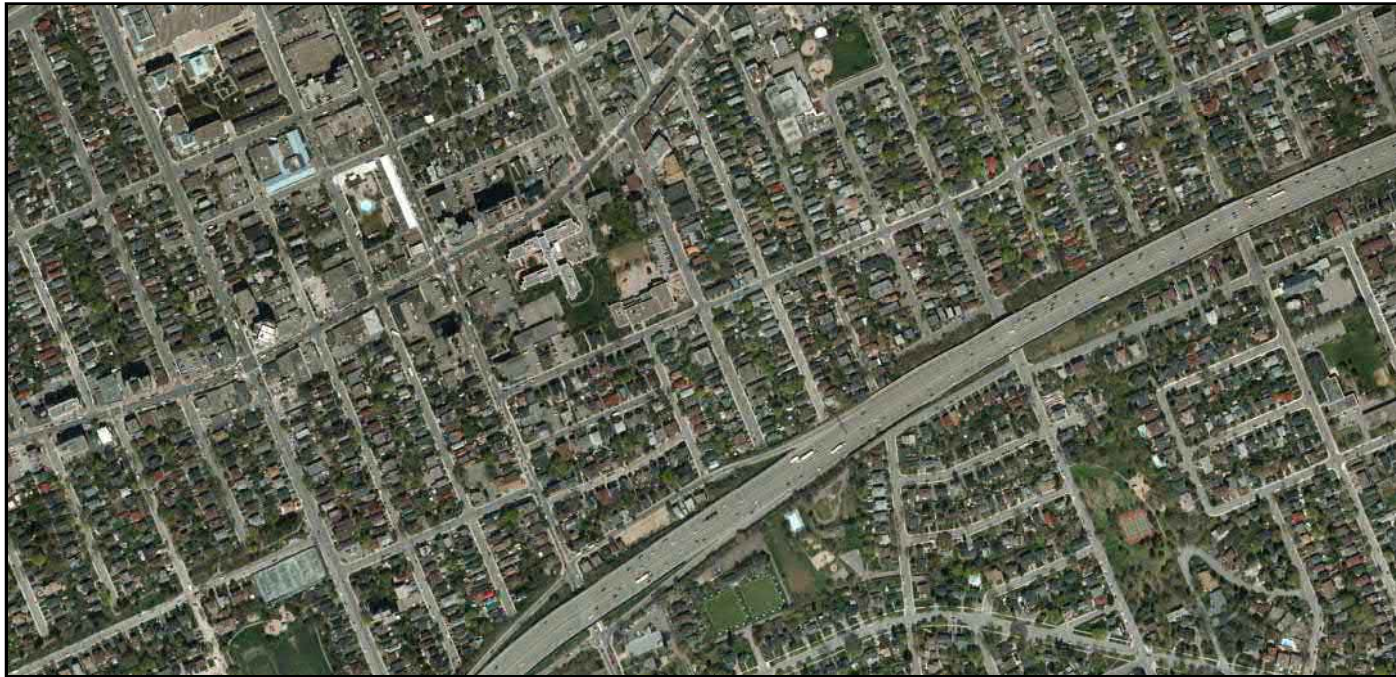






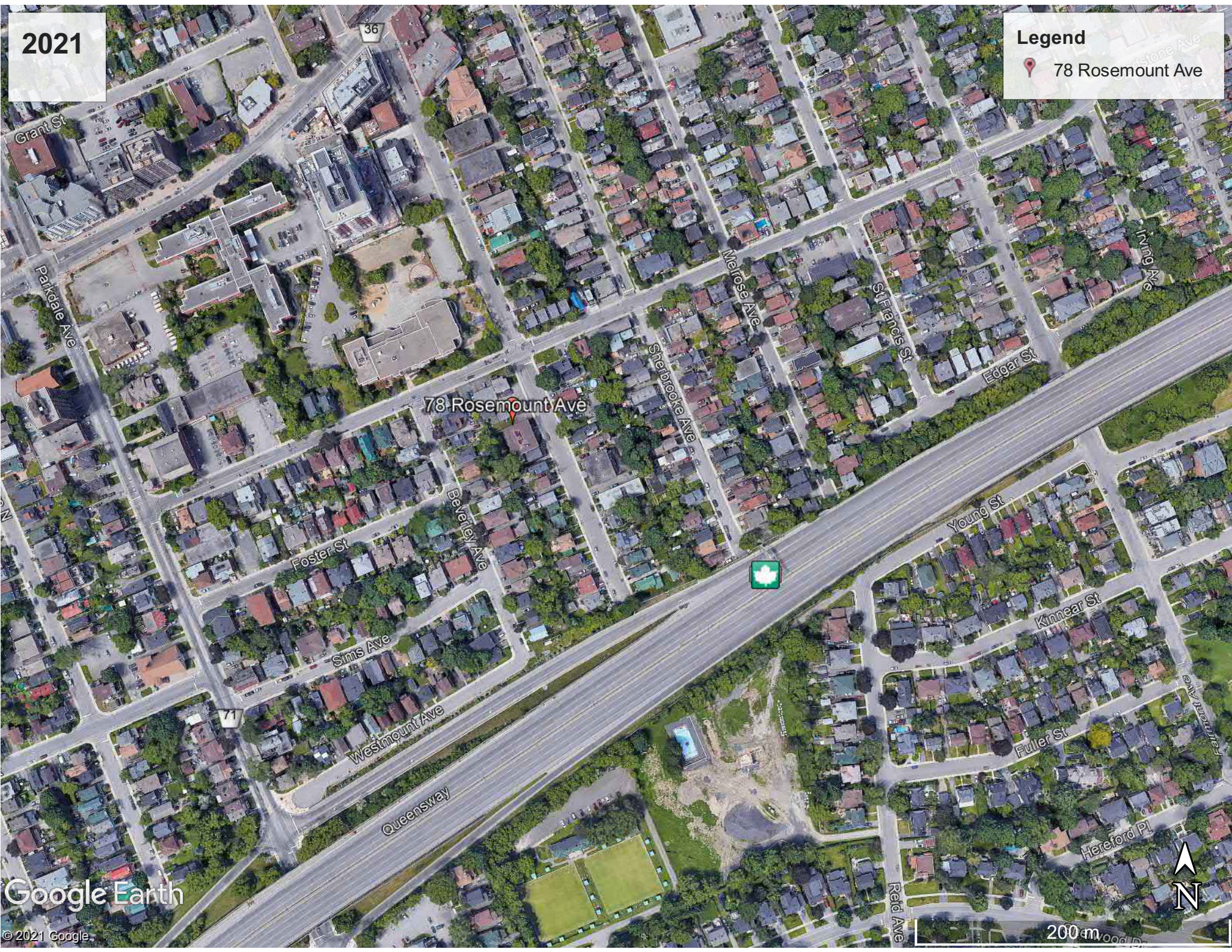






2021

Legend
📍 78 Rosemount Ave



78 Rosemount Ave

Google Earth

© 2021 Google



200m

PHASE ONE ENVIRONMENTAL SITE ASSESSMENT 78 ROSEMOUNT AVENUE, OTTAWA, ONTARIO



APPENDIX E – INTERVIEW/FIELD RECORDS

Phase I ESA Interviews

Interviewer (MPCE) Stefan Holik MPCE Project No. _____Interviewee Anna TangRelationship to Subject Property Owner

Time Associated with Property: _____

Date June 29, 2021 Date Property was developed: _____

Potential Item of Concern	Interview Comments
Accidents/Spills	No
Previous Use of Site	Residential
Adjacent Properties	Residential
Fuel Handling/Storage	Small fuel storage in jerry cans
Maintenance/ Operational Areas	No
Hazardous Materials Storage	No
Salt Storage	No

Potential Item of Concern	Interview Comments
Fuel Storage Tanks	No
Odours	No
Potable Water	City services
Septic and Wastewater Discharges	City services
Pesticides	No
Mould	No
Heating and Cooling Systems	Natural gas furnace No a/c
Major Mechanical Equipment	No
Waste Oils, Solvents, Batteries	No
PCBs	No
Asbestos	Possible – age of building
Lead Paint	Possible – age of building

Potential Item of Concern	Interview Comments
Ozon Depleting Substances (ODS)	Possible – age of building
Electromagnetic Radiation	No
Urea-formaldehyde foam insulation (UFFI)	Possible – age of building
Mercury	Possible – age of building
Radon Gas	Possible - basement
Soil and Groundwater Conditions	No
Wells	No
Waste Disposal and Recycling	No
Fill Material	No
Floor Drains/OWS (discharge locations)	sewers
Other	

Future use of property: _____ Residential_____

PHASE ONE ENVIRONMENTAL SITE ASSESSMENT 78 ROSEMOUNT AVENUE, OTTAWA, ONTARIO



APPENDIX F – SITE PHOTOGRAPHS



Photo 1: View of the main entrance to the building, looking west.



Photo 2: View of the side entrance to the building on the northside of the Site, the driveway, as well as the garage on the northwest corner of the Site.



Photo 3: View of the shed in the backyard on the west side of the Site.



Photo 4: View of the laundry room in the basement of the building.



Photo 5: View of the sump pump located in the laundry room of the basement.




Photo 6: View of the natural gas furnace in the basement of the building.



Photo 7: View of the bedroom in the basement of the building.



Photo 8: View of the kitchen on the main floor of the building.



Photo 9: View of the bathroom on the main floor of the building.




Photo 10: View of inside of the garage.



Photo 11: View of storage inside of the garage.



Photo 12: View of a vacant unit on the second floor of the building.



Photo 13: View of the bathroom on the second floor of the building.



Photo 14: View of the kitchen/laundry room on the second floor of the building.



Photo 15: View of garbage and recycling being stored outside the garage.



Photo 16: View of powerlines running along Rosemount Avenue.



Photo 17: View of the south side of the off-Site garage, located north of the Site.



Photo 18: View of residential properties east of the Site.