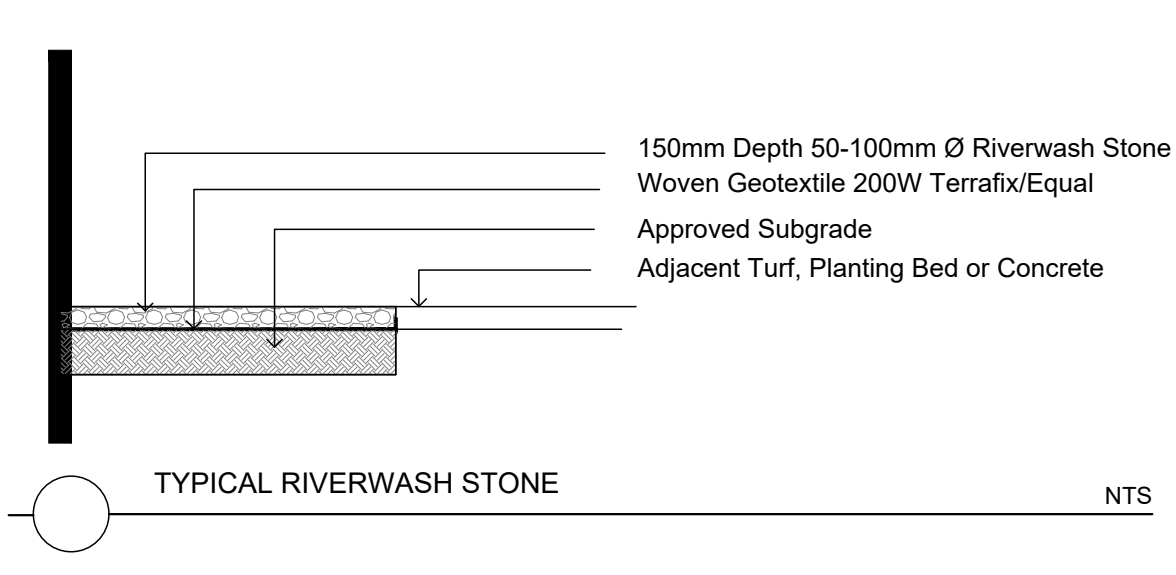
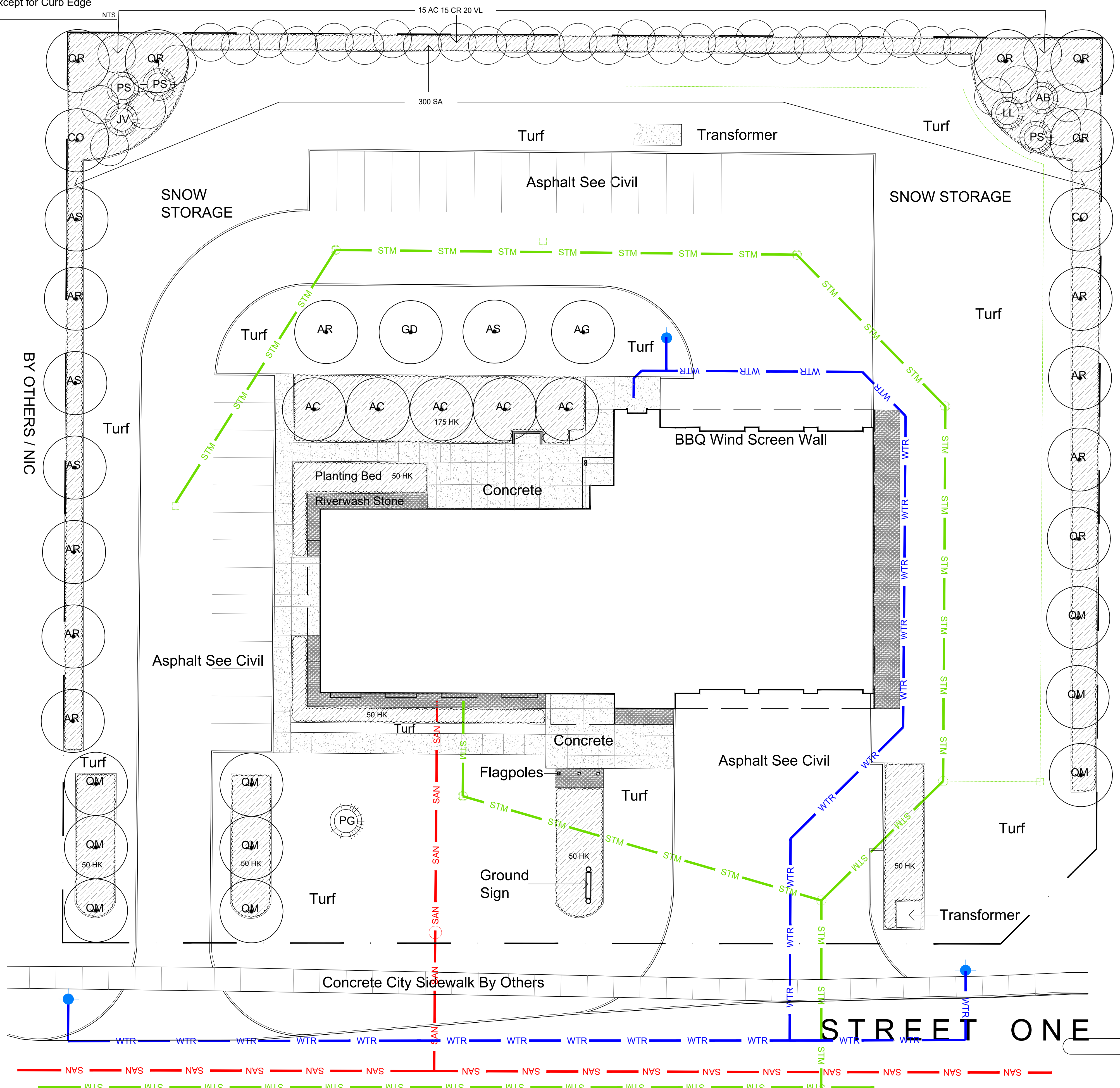


TREES FS45					
Code	Qty.	Botanical Name	Common Name	Size	Condition
AC	5	Amelanchier canadensis	Serviceberry	50mm cal	B + B specimen
AG	1	Aesculus glabra	Ohio Buckeye	60mm cal	B + B specimen
AR	8	Acer rubrum	Red Maple	60mm cal	B + B specimen
AS	4	Acer saccharum	Sugar Maple	60mm cal	B + B specimen
CO	2	Celtis occidentalis	Common Hackberry	60mm cal	B + B specimen
GD	1	Gymnocladus dioica	Kentucky Coffee Tree	60mm cal	B + B specimen
QM	10	Quercus macrocarpa	Burr Oak	60mm cal	B + B specimen
QR	5	Quercus rubra	Red Oak	60mm cal	B + B specimen
AB	1	Abies balsamea	Balsam Fir	2.0m Ht.	B + B specimen
JV	1	Juniperus virginiana	Eastern Red Cedar	1.5m Ht.	B + B specimen
LL	1	Larix laricina	Eastern Larch / Tamarack	2.25m Ht.	B + B specimen
PG	1	Picea glauca	White Spruce	2.5m Ht.	B + B specimen
PS	3	Pinus strobus	White Pine	1.75m Ht.	B + B specimen
SHRUBS FS45					
Code	Qty.	Botanical Name	Common Name	Size	Condition
HK	500	Hypericum kalmianum	St. John's Wort	30cm HT.	Pot
SA	300	Spiraea alba	Meadowsweet	50cm HT.	Pot
GC FS45					
Qty.	Botanical Name	Common Name	Condition		
75	Geranium macrorrhizum	Bigroot Geranium	9cm Pot		
75	Geranium psilostemon 'Gerwat'	Rozanne Geranium	9cm Pot		
25	Panicum virgatum	Switch Grass	9cm Pot		
25	Arctostaphylos Uva Ursi	Bearberry	30cm spr		




TURF AREAS TO BE SOD C/W 150MM DEPTH TOPSOIL ON APPROVED SUBGRADE
SOD TO BE #1 GRADE TURFGRASS NURSERY SOD per NSGA - Fine Fescue/Kentucky Bluegrass Sod.



Drawing Remains the Property of/Copyright Reserved by Gino J. Aiello Landscape Architect. Do Not Use or Reproduce Without Approval of Gino J. Aiello.
NOT To Be Used For Construction Unless indicated by Revision: **"FOR LANDSCAPE CONSTRUCTION"**.
Contractor is Responsible for Verification of Site Locations of all Utilities. Report any Discrepancies Between Site and Drawing Immediately to Gino J. Aiello. Do NOT Proceed Until Clarified.
TURF AREAS TO BE SOD C/W 150MM DEPTH TOPSOIL ON APPROVED SUBGRADE | SOD TO BE #1 GRADE TURFGRASS NURSERY SOD per NSGA - Fine Fescue/Kentucky Bluegrass Sod | PLANTING MIX TO BE APPROVED BY LANDSCAPE ARCHITECT | PLANT MATERIAL TO MEET CNLA STANDARDS/BE APPROVED BY LANDSCAPE ARCHITECT PRIOR TO PLANTING | ALL MATERIALS & WORK TO BE MAINTAINED UNTIL FINAL ACCEPTANCE (MOWING TURF, WEEDING BEDS, WATERING TURF & PLANTS) & INCLUDE 1 YEAR WARRANTY FROM DATE OF FINAL ACCEPTANCE | PROVIDE WATERING OF ALL PLANT MATERIAL AS REQUIRED FOR PROPER ESTABLISHMENT, UNTIL END OF WARRANTY PERIOD | REFER TO CIVIL ENGINEER'S DRAWING FOR ELEVATIONS / GRADING |
The Landscape Plan is to be read in conjunction with the grading, servicing, site and survey plan | Bare root material to be planted in season only | All plant material locations to be staked on site by the landscape contractor and checked by the landscape architect prior to planting | All trees to be preserved on or directly adjacent to the site will be protected | Plant material are to be installed a minimum of, 3.0m away from any part of any hydro transformer, 3.0m corridor between a fire hydrant and the curb, a 2.5m radius beside or behind a fire hydrant, 2.0m from any servicing/utility line or structure |

- LANDSCAPE PLAN LEGEND**
- Proposed Coniferous Tree (CT)
 - Proposed Deciduous Tree (DT)
 - Proposed Planting Bed
 - Proposed Concrete Pedestrian Pavement
 - Proposed Riverwash Stone On Filter Cloth
- BELOW GRADE SERVICES REFER TO CIVIL /CUP**
- WTR U/G Water Service
 - STM U/G Storm Service
 - SAN U/G Sanitary Service
 - Fire Hydrant

No.	Revision	Date
1	FIRST SUBMISSION SPC	MAY 20 2022
0	FOR PRICING / COORDINATION	DECEMBER 9 2021



Ottawa
PLANNING AND INFRASTRUCTURE PORTFOLIO
INFRASTRUCTURE SERVICES DEPARTMENT
DESIGN AND CONSTRUCTION - BUILDINGS & PARKS BRANCH
PORTFOLIO DE L'URBANISME ET DE L'INFRASTRUCTURE
DÉPARTEMENT DES SERVICES D'INFRASTRUCTURE
DIRECTION DE CONCEPTION ET DE CONSTRUCTION - IMMEUBLES ET DES PARCS

Project **NEW FIRE STATION FS 45**
MARCH ROAD / STREET 1 KANATA

Gino J. Aiello | landscape architect GJALA.com
GJA Inc. 110 Deberry Road Unit #1 (Ottawa, Ontario) K1T 0C2

Drawing **Landscape Plan**
Scale: 1:200 Sheet Number **L1**
City of Ottawa Dwg - #####

MARCH ROAD

D07