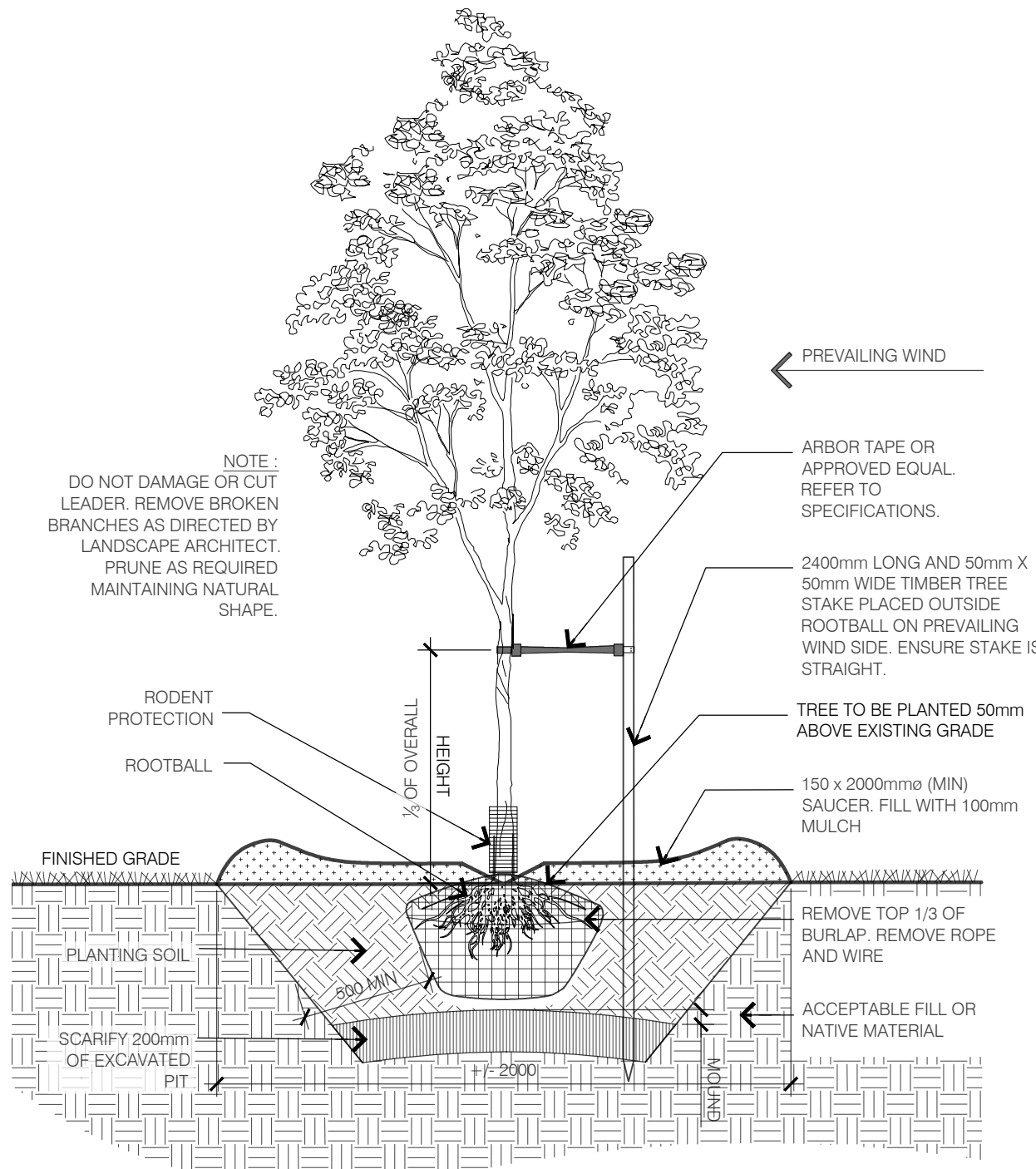
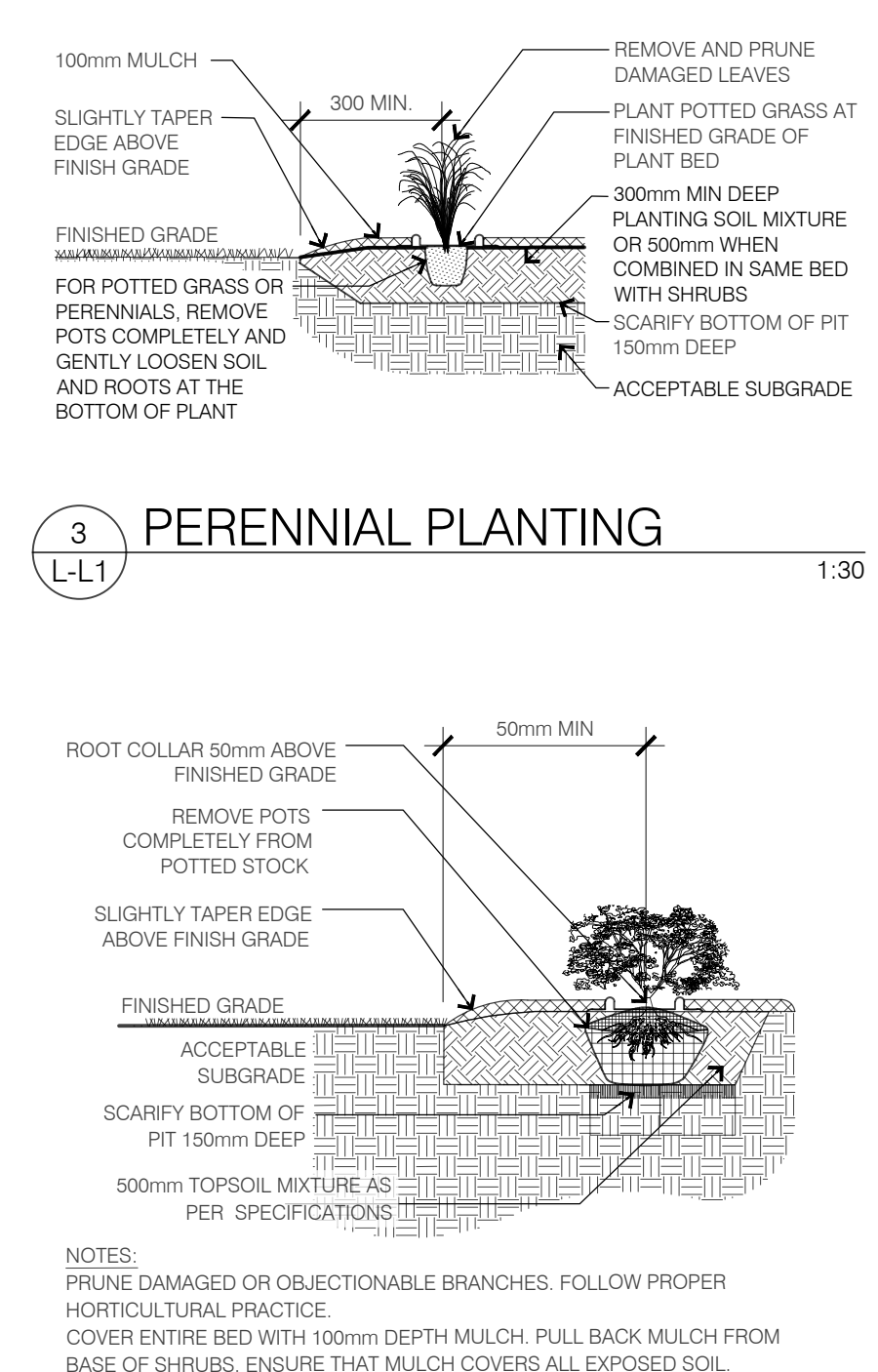


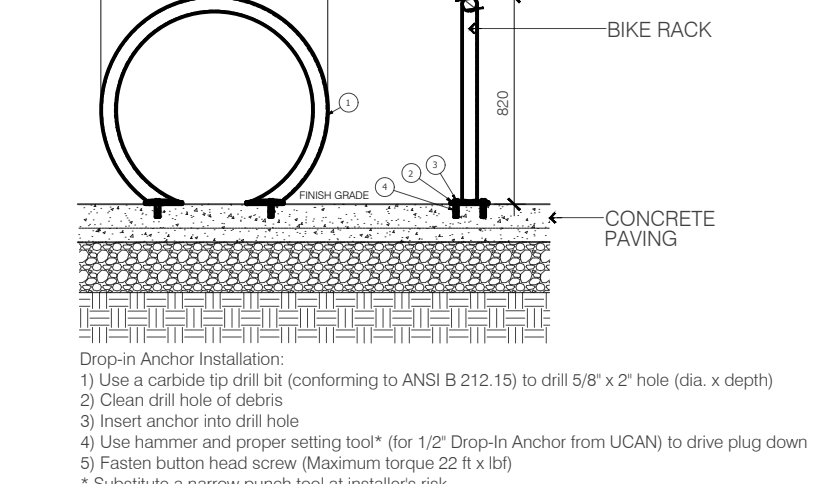
1 LANDSCAPE PLAN
L-L1



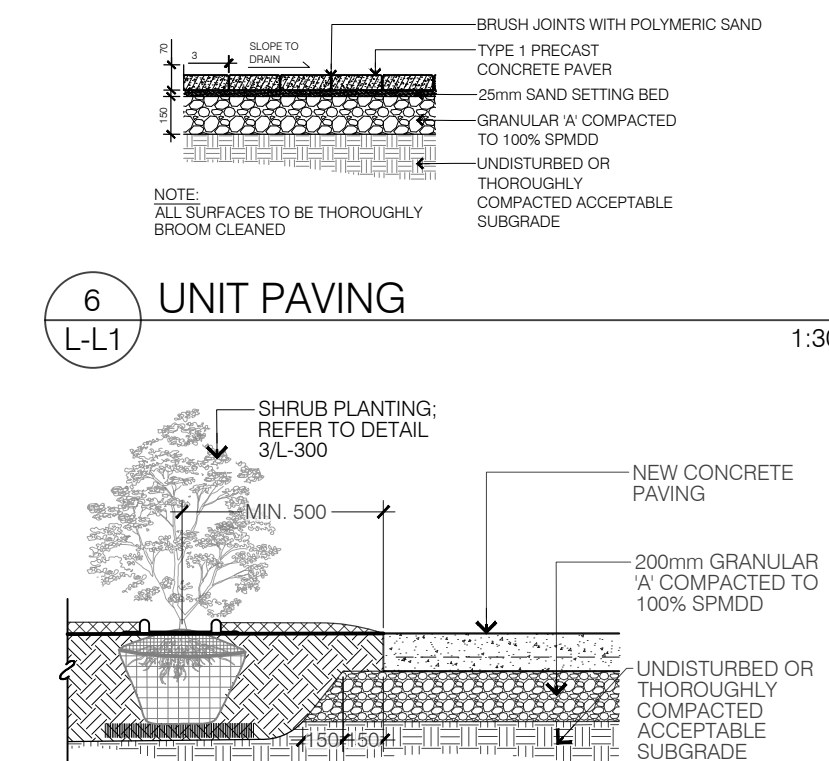
2 DECIDUOUS TREE PLANTING
L-L1



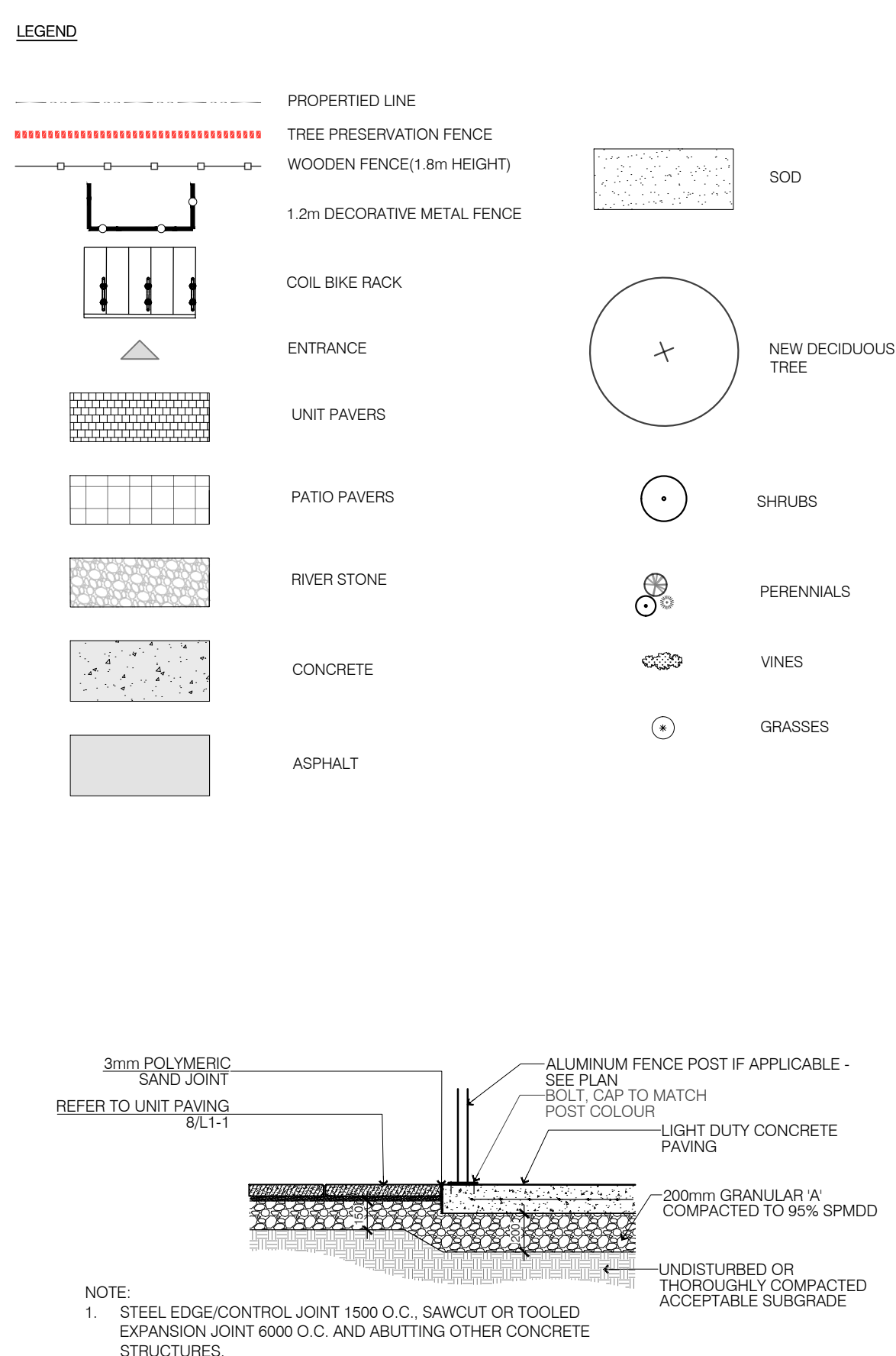
3 PERENNIAL PLANTING
L-L1



5 BIKE RACK
L-L1

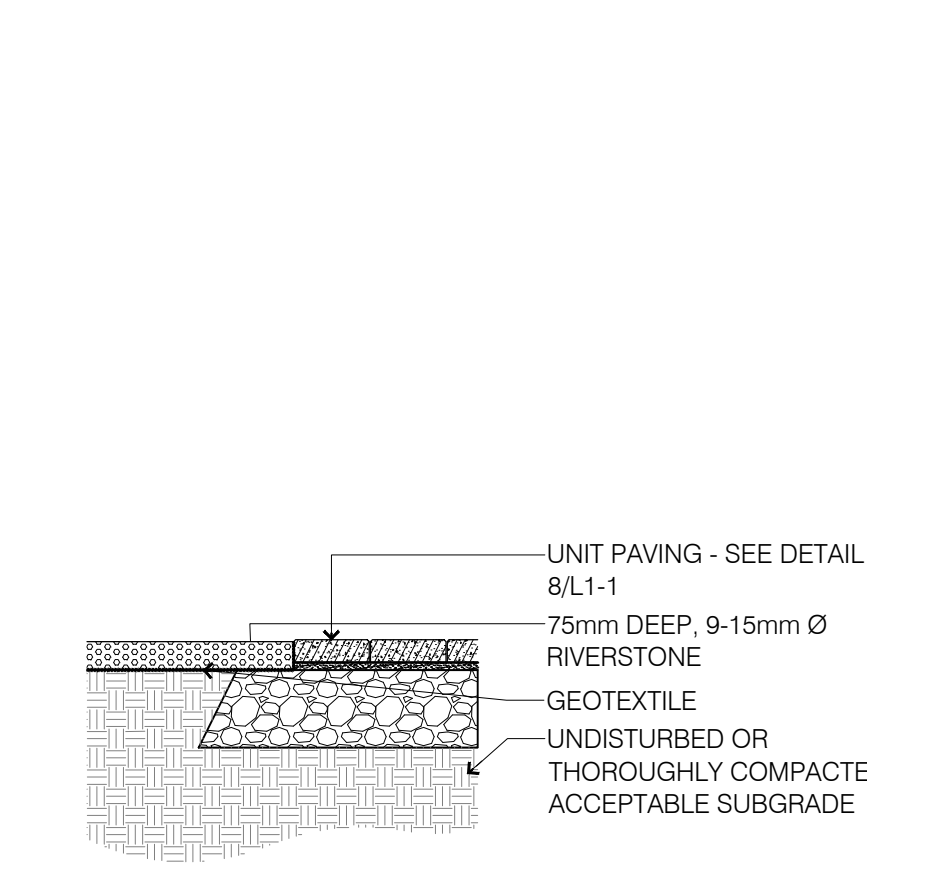


6 UNIT PAVING
L-L1

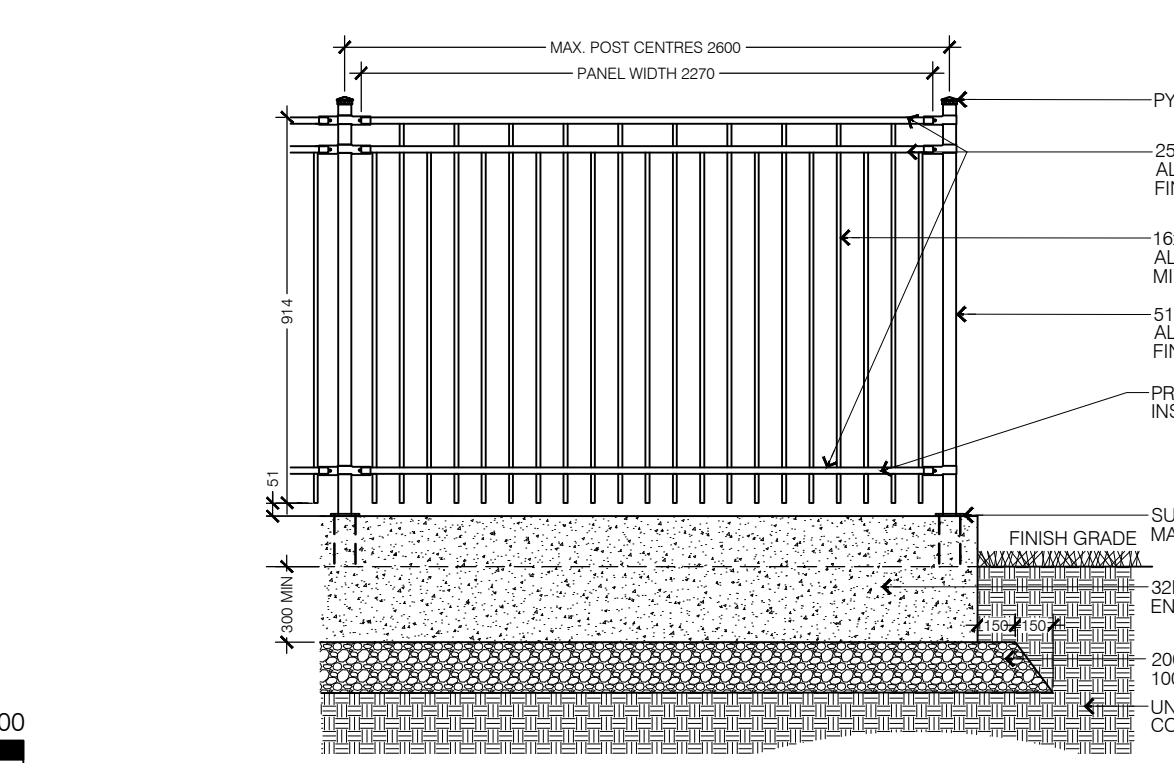


8 UNIT PAVING AT CONCRETE
L-L1

PLANT LIST					
KEY	QTY	BOTANICAL NAME	COMMON NAME	SIZE	COMMENTS
DECIDUOUS TREES					
AR	2	<i>Acer rubrum autumn flame</i>	Freemans Maple	50mm CAL	W.B.
CO	3	<i>Celtis occidentalis</i>	Hackberry	50mm	W.B.
SHRUBS					
sm	4	<i>Syringa meyeri</i>	Dwarf Korean Lilac	1 gal	Potted
VINES					
pq	3	<i>Parthenocissus quinquefolia</i>	Virginia Creeper	1 gal	Potted
PERENNIALS					
ep	19	<i>Echinacea purpurea</i>	Purple Coneflower	1 tr	Potted
rf	18	<i>Rudbeckia fulgida goldstrum</i>	Black-eyed Susan	1 gal	Potted
ls	33	<i>Liatris spicata</i>	Dense Blazing Star	pl 72	Potted
GRASSES					
ca	8	<i>Calamagrostis acutiflora</i>	Karl Foerster	1 gal	Potted

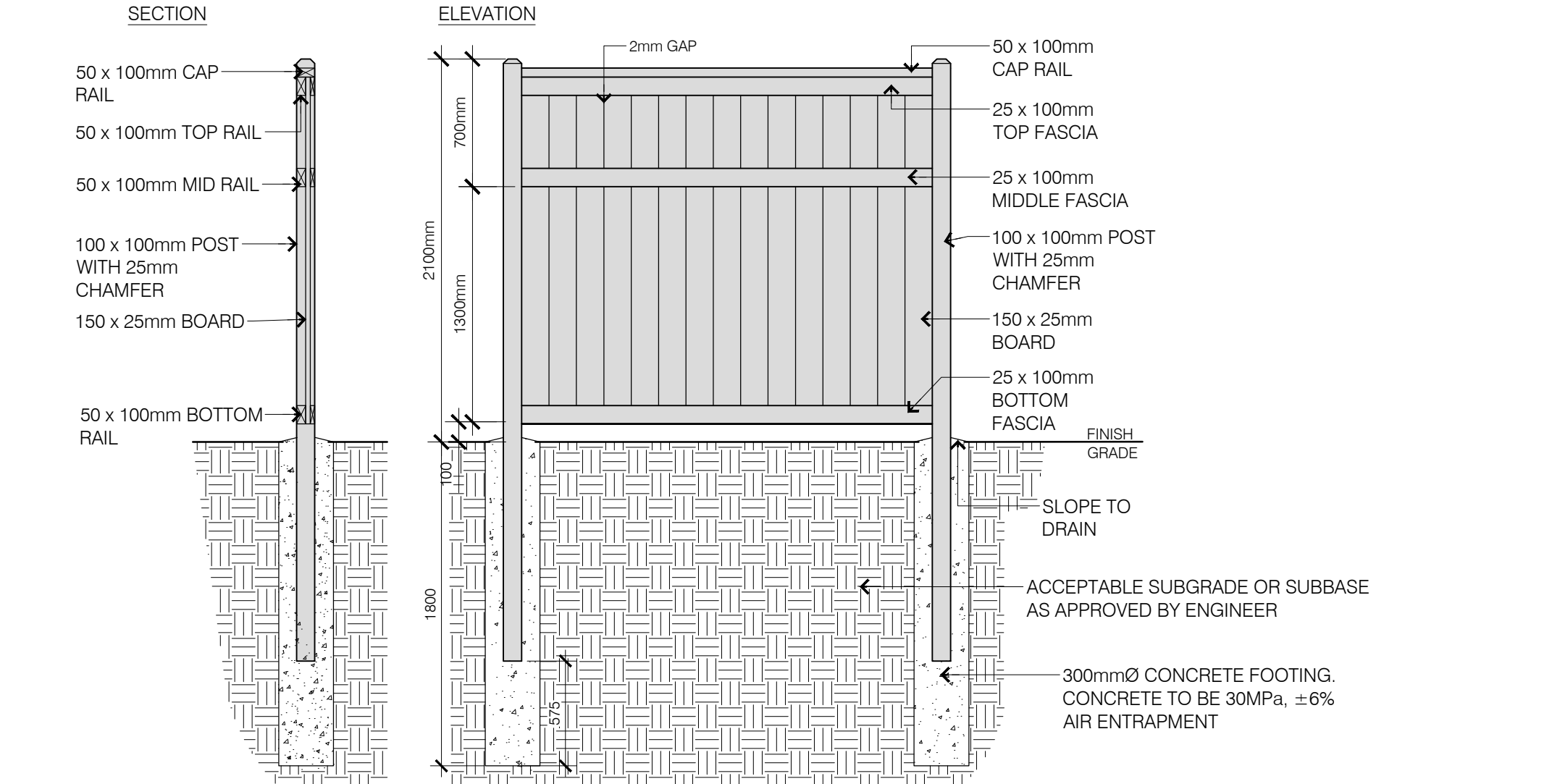
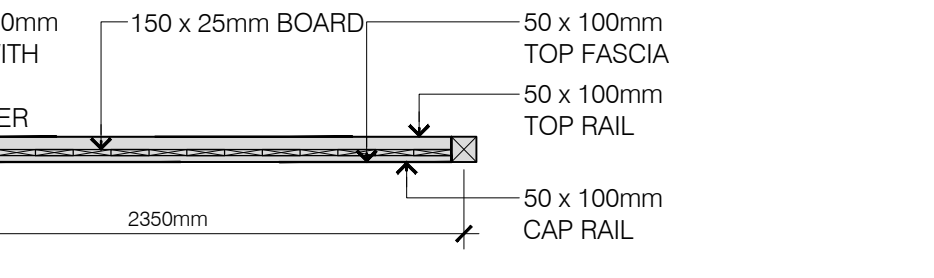


9 RIVERSTONE
L-L1



10 DECORATIVE METAL FENCE
L-L1

- NOTES:
- CONTRACTOR TO SUBMIT SHOP DRAWING.
 - ALL LUMBER TO BE EASTERN WHITE CEDAR #1 SELECT.
 - ALL FASTENERS TO BE GALVANIZED.



11 WOOD PRIVACY FENCE
L-L1



KEY MAP, NTS

L1-1 GENERAL NOTES

- All general site information and conditions compiled from architect's and engineer's plans and surveys.
- Do not scale this drawing.
- Report any discrepancies prior to commencing work. No responsibility is born by the Landscape Architect for unknown subsurface conditions.
- Reinstate all areas and items damaged as a result of construction activities to the satisfaction of the Landscape Architect.
- Drawing may not be used for construction until signed by Landscape Architect as issued for construction.
- The accuracy of the position of utilities is not guaranteed.
- Individual utility co. must be contacted for confirmation of utility existence and location prior to digging.
- This drawing is an instrument of service and requires the permission of the Landscape Architect for use. Copyright is reserved by the Landscape Architect, David M. Lashley.

NO.	DATE	DESCRIPTION
4	2022-03-15	REVISED FOR SPA
3	2022-03-07	REVISED FOR SPA
2	2022-03-03	REVISED FOR SPA
1	2021-11-30	ISSUED FOR SPA

NO.	DATE	DESCRIPTION
4	2022-03-15	REVISED FOR SPA
3	2022-03-07	REVISED FOR SPA
2	2022-03-03	REVISED FOR SPA
1	2021-11-30	ISSUED FOR SPA

SEAL: [Professional Seal of David M. Lashley, Landscape Architect, Ontario]

LASHLEY ASSOCIATES
LANDSCAPE ARCHITECTURE AND SITE ENGINEERING

200-860 GLADSTONE AVENUE
OTTAWA, ON K1Y 3E6
T 613 233 8579
F 613 233 8580
W Lashley.com
E Mail@Lashley.com

CONSULTANT:

PROJECT:

98 + 100 BEARBROOK LANDRIC HOUSE
98 + 100 Bearbrook Drive
Gloucester, ON, K1B 3B9

DRAWING TITLE:
LANDSCAPE PLAN

DATE: 2021-07-26 DRAWING NO.:
SCALE: AS SHOWN NG-RP
DRAWN BY: NG-RP
LA PROJECT NO. 21813-1

L1-1