

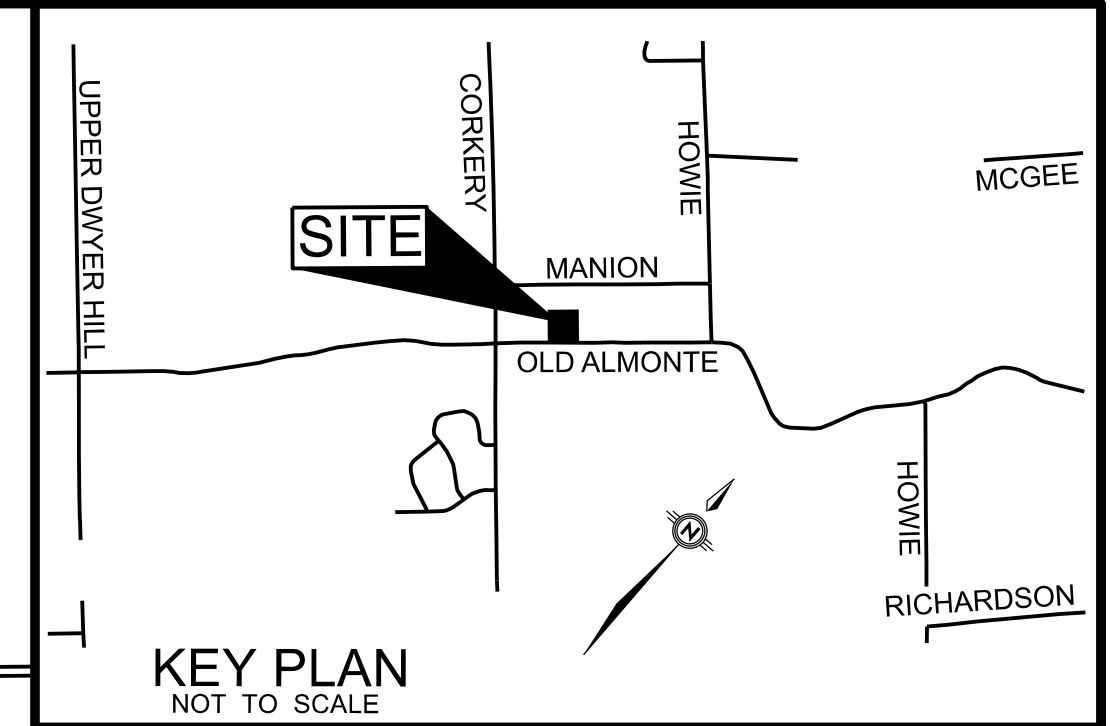
NO. 108
BIGGS, W & J
PIN 04540-0174

NO. 110
MANCUSO, K & C
PIN 04540-0173

NO. 112
TOLSTOY, N
PIN 04540-0172

CITY OF OTTAWA
PIN 04540-0167

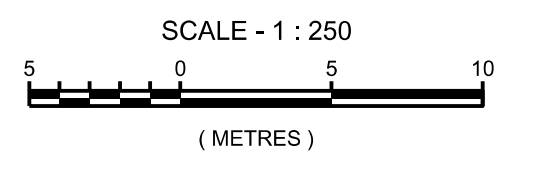
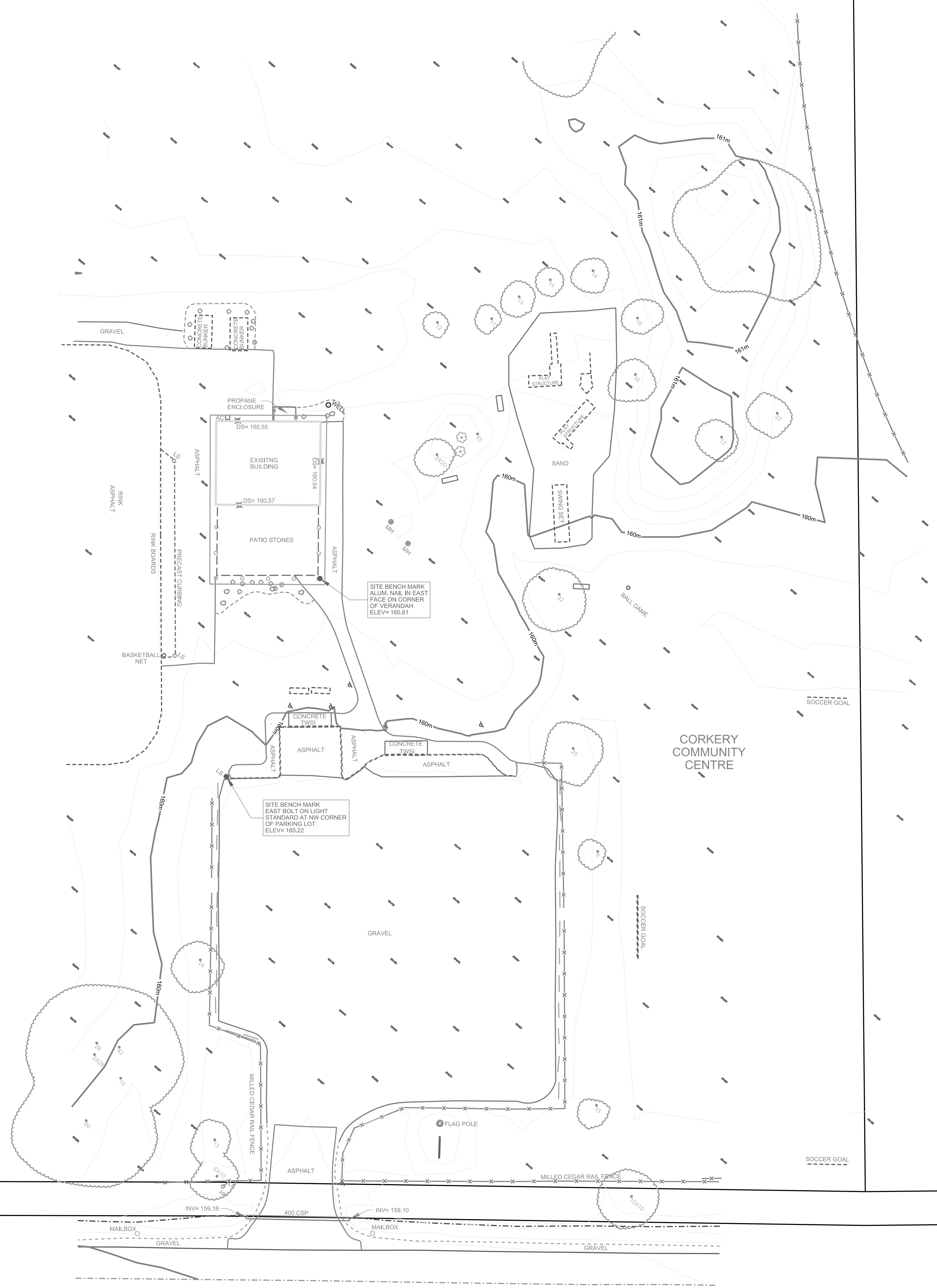
NO. 112
CITY OF OTTAWA
PIN 04540-0171



NO. 3473
SMITH, R
PIN 04540-0185

NO. 3449
CITY OF OTTAWA
PIN 04540-0183

NO. 3447
CITY OF OTTAWA
PIN 04540-0187



THIS IS NOT A PLAN OF SURVEY
Boundaries shown hereon are NOT based on an actual survey.
Contractors are required to verify boundary locations in the field
prior to commencing construction.

Ottawa
PLANNING, INFRASTRUCTURE AND
ECONOMIC DEVELOPMENT DEPARTMENT
SURVEYS & MAPPING BRANCH

PHONE: (813) 582-3400
FAX: (813) 582-4764

100 CONSTELLATION DRIVE
OTTAWA, ONTARIO, K2G 1R6

PROJECT: 3449 OLD ALMONTE ROAD
CORKERY COMMUNITY CENTRE

DATA COMPLETION: TOTAL STATION MAPPING
DATA TYPE: ELECTRONIC FIELD NOTES
HORIZONTAL AND VERTICAL DATUM: NAD 83 (ORIGINAL) ZONE 18 UTM - CGVD25
TOPOGRAPHIC MODEL: BIRMEANES & SPOT HEIGHTS
RECOMMENDED HARD COPY SCALE: 1:250
RECOMMENDED CONTOUR INTERVAL: 0.25M
A. NUMBER: A-4074
COMPUTER GRAPHICS FILE NAME: 1307SP03A.dgn
OR. NUMBER: 1307.P03A
FIELD DATE COLLECTED: D.C. / T.W. DATE: MAY 2001
CER. CHECK: A.P. DATE: MAY 2001
MAP/CADASTRAL COMPLETION CHECK: A.P. DATE: MAY 2001
THIS MAP DEPICTS DIGITAL DATA

© COPYRIGHT 2001, CITY OF OTTAWA

Protected by copyright.
May not be reproduced without permission.
This plan was compiled from plans and documents recorded in the Land Registry System and has been prepared for property indexing purposes only.
Easements are not noted on adjacent properties.

OLD ALMONTE ROAD
CITY OF OTTAWA
PIN 04540-0204