



**FINAL REPORT**

# Phase One Environmental Site Assessment

*765 Green Creek Drive, Ottawa, Ontario*

Submitted to:

**Floyd Cunning**

Smart Local 47 Training Center Inc.  
765 Green Creek Drive  
Ottawa, Ontario  
K1J 0B2

Submitted by:


**Golder Associates Ltd.**

1931 Robertson Road, Ottawa, Ontario, K2H 5B7, Canada

+1 613 592 9600

21460385-001-RevA

August 2021



## Distribution List

1 e-copy - Smart Local 47

1 e-copy - Golder

## Executive Summary

Golder Associates Ltd. (Golder) was retained by Smart Local 47 Training Center Inc. (the “Client” or “Smart Local 47”) to conduct a Phase One Environmental Site Assessment (Phase One ESA) for the property located at 765 Green Creek Drive, Ottawa, Ontario (the “Site” and the “Phase One Property”). The Site is a rectangular parcel of land bordered by Green Creek Drive to the west, and a mix of commercial and industrial properties to the north, south and east. The Site covers an area of approximately 2.03 acres (0.82 hectares), of which 0.12 hectares (1,181 square meters) are occupied by a building that is currently used as a training centre with office space by Sheet Metal Workers International Association Local Union 47. Based on the earliest available aerial images, review of previous environmental reports and interview of the Site representative, the Site was first developed in 2010.

The Phase One ESA was completed in general accordance with Ontario Regulation 153/04, as amended (O. Reg. 153/04), and included a review of available current and historical information, a site visit, an interview, the evaluation of readily available information, and reporting, subject to the limitations outlined in this report. The Phase One Property is not considered an enhanced investigation property as defined by O. Reg. 153/04.

The information obtained as part of this Phase One ESA was evaluated to identify relevant environmental conditions with the potential for contamination to be present in environmental media or building materials. Environmental conditions that do not present a threat to human health or the environment and that generally would not be the subject of regulatory enforcement were not considered to represent an issue of potential environmental concern. Some land uses or activities in the surrounding area were not specifically identified as an issue of potential environmental concern based on their separation distance from the Site, the inferred hydrogeologic conditions and/or the absence of evidence of a contaminant release to the subsurface associated with the off-Site land use or activity.

Based on the information obtained as part of this Phase One ESA, nineteen (19) Potentially Contaminating Activities (PCAs) were identified in the Phase One Study Area, two of which were on the Phase One Property. Two PCAs on Site, PCA#30 (Importation of Fill Material of Unknown Quality) and PCA#18 (Electricity Generation, Transformation and Power Stations), are considered to represent Areas of Potential Environmental Concern (APECs) for the Phase One Property. None of the off-Site PCAs were considered to have resulted in an APEC to the Site on the basis of their separation from the Site, the inferred regional groundwater flow direction or findings from the 2007 Phase Two ESA.

Although the on-Site PCAs are considered to have resulted in APECs in the context of the regulation when filing an RSC, based on the information contained within this report neither APEC is considered as needing a Phase Two ESA due to the previous Phase Two ESA investigation (discussed below).

Soil sampling conducted in 2007 of the fill piles on the site did not exceed the applicable standards (MECP Table 3 Standards) for the parameters analysed.

Groundwater sampling completed at the site in 2007 showed that groundwater did not exceed the applicable MECP Table 3 Standards for the parameters analysed, except for copper. Although copper concentrations were low, they exceeded MECP Table 3 Standards. No obvious source of copper is present in absence of other indicator parameters being elevated. It was reported that it was possible that copper concentrations in groundwater are naturally occurring.

The overall industrial nature of the Phase One Study Area may have resulted in isolated off-site sources of contamination that may as a whole have resulted in a larger regional groundwater issue that may affect the site, however, given that there is no recorded areas of off-site contamination and the findings of the Phase Two ESA completed in 2007 did not indicate the presence of regional groundwater quality issue, this is not considered as an APEC to the Site.

It is recommended that the stockpile containing off-site overburden materials be removed from Site in accordance with O. Reg 153/04 Excess Fill Standards and should not remain on site for more than two years before being classified as waste.

There were no material deviations to the Phase One ESA requirements set out in O. Reg. 153/04 that would cause uncertainty or absence of information that would affect the validity of the Phase One Conceptual Site Model or the findings of this Phase One ESA.



# Table of Contents

<b>EXECUTIVE SUMMARY .....</b>	<b>i</b>
<b>1.0 INTRODUCTION .....</b>	<b>1</b>
1.1 Background and Objective .....	1
<b>2.0 SCOPE OF WORK.....</b>	<b>1</b>
<b>3.0 RECORDS REVIEW .....</b>	<b>2</b>
3.1 General.....	2
3.1.1 Phase One Study Area Determination.....	2
3.1.2 First Developed Use Determination .....	2
3.1.3 Fire Insurance Records.....	2
3.1.4 Chain of Title .....	2
3.1.5 City Directories.....	3
3.1.6 Previous Reports.....	3
3.2 Environmental Source Information.....	4
3.2.1 ERIS Report .....	4
3.2.2 Ontario Ministry of Environment, Conservation and Parks.....	10
3.2.3 City of Ottawa Historical Land Use Inventory .....	10
3.2.4 Technical Standards & Safety Authority, Fuels Safety Division .....	11
3.3 Physical Setting Sources .....	11
3.3.1 Aerial Photographs .....	11
3.3.2 Topography, Hydrology and Geology .....	13
3.3.3 Fill Materials .....	15
3.3.4 Water Bodies and Areas of Natural Significance.....	16
3.3.5 Well Records.....	16
3.4 Site Operating Records.....	16
<b>4.0 INTERVIEWS .....</b>	<b>17</b>
<b>5.0 SITE RECONNAISSANCE .....</b>	<b>17</b>
5.1 General Requirements .....	17

5.2 Specific Observations ..... 17

5.2.1 Enhanced Investigation Property ..... 20

5.3 Surrounding Land Use ..... 20

5.4 Written Description of Investigation ..... 20

**6.0 REVIEW AND EVALUATION OF INFORMATION ..... 21**

6.1 Current and Past Uses of the Site ..... 21

6.2 Potentially Contaminating Activity ..... 21

6.3 Areas of Potential Environmental Concern ..... 25

6.4 Conceptual Site Model ..... 26

6.4.1 Uncertainty and Absence of Information ..... 27

**7.0 CONCLUSIONS ..... 27**

**8.0 REFERENCES ..... 28**

**9.0 LIMITATIONS AND USE OF REPORT ..... 29**

**FIGURES**

- Figure 1: Key Plan
- Figure 2: Site Plan
- Figure 3: Potentially Contaminating Activities
- Figure 4: Areas of Potential Environmental Concern (APECs)

**APPENDICES**

- APPENDIX A**  
City Directories
- APPENDIX B**  
EcoLog ERIS Report
- APPENDIX C**  
Regulatory Responses
- APPENDIX D**  
ANSI Maps
- APPENDIX E**  
Site Photographs

## 1.0 INTRODUCTION

### 1.1 Background and Objective

Golder Associates Ltd. (Golder) was retained by Smart Local 47 Training Center Inc. (the “Client” or “Smart Local 47”) to conduct a Phase One Environmental Site Assessment (Phase One ESA) for the property located at 765 Green Creek Drive, Ottawa, Ontario (the “Site” and the “Phase One Property”). The location, surroundings, and layout of the Site are shown on Figure 1 – Site Plan. For the purpose of this report, Green Creek Drive is considered as the north-south axis.

The Site is a rectangular parcel of land bordered by Green Creek Drive to the west, and a mix of commercial and industrial properties to the north, south and east. The Site covers an area of approximately 2.03 acres (0.82 hectares), of which 0.12 hectares (1,181 square meters) are occupied by a building that is currently used as a training centre with office space by Sheet Metal Workers International Association Local Union 47. Based on the earliest available aerial images, review of previous environmental reports and interview of the Site representative, the Site was first developed in 2010.

The property information for the Site is as follows:

<b>Municipal Address</b>	765 Green Creek Drive, Ottawa, Ontario
<b>Property Identification Number</b>	04391-1013 (LT)
<b>Legal Description</b>	Part of Lot 14 of Concession 1, Gloucester (Ottawa Front), Ontario, Part 1 of Registered Plan No. 4R22204

Authorization to proceed with this investigation was provided by Floyd Cunning, Business Manager and Financial Secretary-Treasurer of Smart Local 47. The contact information for the Site is:

Client	Address	Contact Information
Smart Local 47 Training Center Inc.	765 Green Creek Drive, Ottawa, Ontario, K1J 0B2	Floyd Cunning Business Manager and Financial Secretary-Treasurer Phone: 613-724-6116 E-mail: <a href="mailto:Floyd@smwia47ottawa.org">Floyd@smwia47ottawa.org</a>

## 2.0 SCOPE OF WORK

A Phase One ESA is a preliminary qualitative assessment of the environmental condition of a property, based on a review of current activities and historical information for the Site and a review of relevant and readily available environmental information for the surrounding properties located within a 250 metre (m) radius of the boundary of the Site (collectively referred to as the “Phase One Study Area”). The boundary of the Phase One Study Area is presented in Figure 1.

According to Ontario Regulation (O. Reg.) 153/04, as amended, the objectives of a Phase One ESA are to:

- 1) Develop a preliminary determination of the likelihood that one or more contaminants have affected any land or water on, in or under the Site.
- 2) Determine the need for a Phase Two Environment Site Assessment (ESA).
- 3) Provide a basis for carrying out a Phase Two ESA.
- 4) Provide adequate preliminary information about environmental conditions in the land or water on, in or under the Site for the conduct of a risk assessment following completion of a Phase Two ESA.
- 5) Identify and report on evidence of actual and/or potential contamination on the Site from current and historical activities at the Site or from adjacent properties.

Golder understands the Phase One ESA will be completed for a revised Site Plan Control Agreement with the City of Ottawa for a proposed addition to the existing building onsite.

In preparing this Phase One ESA, Golder has applied professional judgement in considering readily available information and has relied in good faith on information provided by others. This level of effort is a method of risk reduction rather than risk elimination. This assessment included a cursory overview of the neighbouring land uses and does not constitute a complete assessment of neighbouring land uses. Further reductions in risk can be achieved through a program of intrusive testing at the Site, including sample collection and analysis.

## **3.0 RECORDS REVIEW**

### **3.1 General**

#### **3.1.1 Phase One Study Area Determination**

For the purpose of this Phase One ESA, the Phase One Study Area is the area within a 250 m radius of the boundary of the Site. Based on Golder's review of the historical and current information compiled as part of this Phase One ESA for the area surrounding the Site and observations of neighbouring properties made during the Site visit, it was concluded that an assessment of information pertaining to properties within 250 m of the boundary of the Site was sufficient to achieve the objectives of the Phase One ESA.

#### **3.1.2 First Developed Use Determination**

The date of first developed use of the Phase One Property was determined based on review of the aerial photographs, review of the 2017 Golder Phase I ESA and information provided by the Site representative. The Site was vacant prior to its development in 2010 for the construction of the Carpenter's Union hall.

#### **3.1.3 Fire Insurance Records**

There are no fire insurance plans available for the Site or Study Area.

#### **3.1.4 Chain of Title**

Golder was not provided with a chain of title for review.

### 3.1.5 City Directories

Golder contracted EcoLog ERIS (“ERIS”) to search city directories for the Site and surrounding properties. The results from the City Directories search are provided in Appendix A. Golder was informed that city directories for the years 1961, 1966, 1971, 1976, 1981-82, 1987, 1992, 1996-97, 2001-02, 2006-07 and 2011 were available. Relevant findings from the city directory listings for the Site included:

- The Site was not listed prior to or after 2011;
- The Site was listed as *Carpenters Union 93* and the *United Brotherhood of Carpenters & Joiners of America* in 2011.

Relevant findings from the city directory listings for the Study Area included:

- The Study Area was not listed in the city directories until 1992;
- 5450 Canotek Road, located 120 m east and inferred cross-gradient of the Site, was listed as Multi-Tenant Industrial in 1992, 1996-97, 2001-02, 2006-07 and 2011. Tenants included *C&C Welding*, *Christopher Printing*, *Crouin Complete Car Care*, *Larwill Lawn & Garden Equipment* and *Ben’s Auto Service*, amongst others;
- 5499 Canotek Road was listed as *Smith Induspac Ottawa* in 2006-07;
- 800 Green Creek Drive was listed as *Terratec Environmental Ltd.* in 2001-02 and *Doran Ropec* and *Crom Ropec Site* in 2006-07.

Properties in the surrounding area have included industrial and commercial listings. The city directories showed historic activities within the Phase One Study Area that qualify as Potentially Contaminating Activities, discussed further in Section 6.2.

### 3.1.6 Previous Reports

The following environmental reports related to the Site were obtained by Golder. Reports are ordered from most recent to the oldest. Golder consulted these reports to develop an understanding of any issues previously identified for the Site and surrounding properties.

- **“2017 Golder Phase I ESA”**: *Phase I Environmental Site Assessment, 765 Green Creek Drive, Ottawa, Ontario*. Prepared by Golder Associates Ltd. for Carpenters Local 93, dated August 2017 (1784617).
- **“2007 Golder Phase II ESA”**: *Phase II Environmental Site Assessment, 765 Green Creek Drive, Ottawa, Ontario*. Prepared by Golder Associates Ltd. for Carpenters Local 93, dated July 2007 (07-1122-0179).
- **“2007 Golder Phase I ESA”**: *Phase I Environmental Site Assessment and Geotechnical Overview, 765 Green Creek Drive, Ottawa, Ontario*. Prepared by Golder Associates Ltd. for Carpenters Local 93, dated June 2007 (07-1122-0179).

### 2017 Golder Phase I ESA

The 2017 Phase I ESA was completed as an update to the 2007 Phase I ESA, changes to the site since the initial 2007 report include:

- Previously installed monitoring wells were not identified during the Site visit and were presumed to have been decommissioned.

The conclusions of the 2017 Phase I ESA remain generally the same as in 2007, including the surrounding land uses. The main exception being that following the completion of a Phase II ESA, it was concluded that none of the 2007 Phase I ESA issues had resulted in exceedances to the soil and groundwater quality at the site.

## 2007 Golder Phase II ESA

Based on the review of the 2007 Golder Phase II ESA, the noteworthy findings are discussed below:

- The conditions encountered in the boreholes consisted of grey silty clay with organic matter between 0.00 to 0.15 meters below ground surface (m bgs) underlain by hard grey-brown silty clay, observed from 0.08 to 3.35 m bgs for BH07-1 and BH07-2 and from 0.15 to 3.51 m bgs for BH07-3 followed by very stiff grey silty clay. Bedrock was not encountered during drilling.
- Soil sampling shows that fill piles on the site had some waste materials, however, soil samples have concentrations that are less than applicable standards (Ministry of Environment, Conservation and Parks (MECP) Table 3 site condition standards for industrial/commercial property use in a non-potable groundwater condition) for the parameters analysed. Soil samples were submitted for analysis of petroleum hydrocarbon (PHC) fractions F1 to F4, volatile organic compounds (VOCs), heavy metals, and polycyclic aromatic hydrocarbons (PAHs).
- Groundwater sampling completed at the site shows that groundwater samples had concentrations that were less than Table 3 Standards for the parameters analysed, except for copper.
- Although copper concentrations were low, they exceed Table 3 Standards. No obvious source of copper is present in absence of other indicator parameters being elevated. It was reported that it was possible that copper concentrations in groundwater are naturally occurring.

## 2007 Golder Phase I ESA

Based on the review of the 2007 Golder Phase I ESA, the noteworthy findings are discussed below:

- The Site reconnaissance indicated an issue of potential environmental concern with regard to the presence of imported fill material. Fill characterization and sampling of native soil below the fill would be required to determine the quality of the fill and any potential impacts to the native soil.
- Air photograph review indicated a historical presence of wastewater treatment lagoons in the vicinity of the site (adjacent property north of the site). Based on the year of construction (before 1968) of the sewage lagoons, the lagoons' beds may not have been lined with synthetic liner or low permeability clay. There is potential of impacts to on-site soil and groundwater due to the possible leakage of wastewater into the soil.
- There are issues of potential environmental concern with regard to the presence of Robert O. Pickard Environmental Centre (registered waste generator facility) in the vicinity of the site (adjacent land north of the site) with relation to polychlorinated biphenyl (PCB) storage and generating of various types of hazardous wastes.
- A closed waste disposal site was present within a relatively close proximity to the site (adjacent property west of the site). This is an issue of potential environmental concern as it relates to leachate impacts to on-site soil and groundwater.

## 3.2 Environmental Source Information

### 3.2.1 ERIS Report

Golder contracted ERIS to conduct a search of environmental sources, including federal, provincial, and private sector databases, for information on the Phase One Property and Study Area. The ERIS report is provided in Appendix B.

The following is a summary of the findings as identified within the ERIS report for the Site and for the surrounding properties within the Phase One Study Area:

### **On-Site**

The EcoLog ERIS report identified following noteworthy records with respect to the Site:

- Environmental Compliance Approval (ECA): An approval for Municipal and Private Sewage Works (2008) was listed for the Site.
- Certificate of Approval (CA): One (1) approved record was listed under the United Brotherhood of Carpenters Local No. 93, located at 815 Shefford Rd, referring to property immediately west of the Site, for municipal and private sewage works (2008). This listing has been attributed to the Site.
- ERIS Historical Searches (EHS): One record for the Site (2017).

### **Surrounding Properties within 250 metres of the Site**

The EcoLog ERIS report identified various records with respect to properties surrounding the Site within the Phase One Study Area. Based on the review of the EcoLog ERIS report, the noteworthy findings are discussed below:

- There was one (1) record identified in the *Anderson's Waste Disposal Site* database for the Gloucester STP Dump, in Concession 1 and Lots 13-15 of Gloucester, a sanitary landfill located 123 m west, inferred cross-gradient, of the Site.
- Thirteen (13) *Certificates of Approval* were identified for the surrounding properties:
  - One (1) record was for Ottawa Walls & Ceilings Training Centre at 5500 Canotek Road for industrial sewage works (2003) with an approved status. This property is adjacent to the Site on the south and inferred upgradient;
  - Ten (10) records were listed under the Robert O. Pickard Environmental Centre, the City of Ottawa, or the Regional Municipality of Ottawa-Carleton at 800 Green Creek Dr, located immediately adjacent and north and inferred downgradient of the Site.
    - Air: One (1) approved record in 2005;
    - Industrial air: One (1) approved record for a cogeneration facility (1997), an open flare to control digester gas (1997), an acoustic audit (1997), and the installation of fourteen (14) fume hoods through (10) exhaust systems (2000);
    - Municipal and private sewage works: Five (5) approved records in 2004, 2007, 2009, including two in 2011.
  - One (1) record was for The Maridon Group Inc. at 5470 Canotek (assumed to be Canotek) Road, located 80 m southeast and inferred cross-gradient of the Site, for industrial air for a kitchen ventilation system (1992). The status was listed as approved.
  - One (1) approved record was listed at Gastops Ltd. at 1011 Polytek Street, located 291 m south and inferred upgradient of the Site for municipal and private sewage works (1989).

- Two (2) records were identified in the *Environmental Activity and Sector Registry* for the City of Ottawa at 800 Green Creek Dr, located immediately adjacent and north and inferred downgradient of the Site, for a heating system and a standby power system, both registered in 2012.
- Three (3) records were identified in the *Environmental Registry*. One (1) record of approval for discharge into air was registered to Furniture Majic Inc. (2002) and Marmah Magnetic Inc. (2012), both listed at 5450 Canotek Rd, located 120 m east and inferred cross-gradient of the Site, and GE Intelligent Platforms at 5430 Canotek Rd, located within 200 m southeast and cross-gradient of the Site.
- Nineteen (19) records were identified in the *Environmental Compliance Approval*:
  - One (1) record listed under the Ottawa Walls and Ceilings Training Centre located at 5500 Canotek Rd, 46.9 m south, inferred upgradient and immediately adjacent of the Site, for industrial sewage works (2003).
  - Three (3) approved records were listed for properties located at 5450 Canotek Rd, 12- m east and inferred cross-gradient of the Site: for Marmah Magnetic Inc for air (2013) and for air/ noise (2013), and at 4192338 Canada Inc. for industrial sewage works (2015).
  - Two (2) approved records were listed for GE Intelligent Platforms (Ottawa) Ltd., located at 5430 Canotek Rd. located within 200 m southeast and inferred cross-gradient of the Site for air/noise (2012) and for air (2012).
  - One (1) approved record was listed for Commerce City Investments Ltd., located at Canotek Rd 53 m east and inferred cross-gradient of the Site for industrial sewage works (2001).
  - One (1) approved record was listed for Teraflex Limited, located at 5411 Canotek Rd, 53 m southeast inferred upgradient of the Site for waste management systems (2014).
  - Eleven (11) records for the City of Ottawa or the Regional Municipality of Ottawa-Carleton at 800 Green Creek Drive immediately north of the Site and inferred downgradient of which eight (8) were revoked and/or replaced for air (2000, 2004, 2005, 2011, 2014) and for municipal and private sewage works (2007, 2009, 2011), and three (3) were active for municipal and private sewage works (2018) and for air (2014, 2018).
- There were one hundred and thirty-five (135) *Ontario Regulation 347 Waste Generators* identified in the surrounding properties.
  - Upgradient:
    - 5499 Canotek Rd, located 72 m south of the Site: Paint/pigment/ coating residues (145) and inorganic laboratory chemicals (148) between 2005-2006.
    - 5459 Canotek Rd, located 155 m southeast of the Site: Waste oils and lubricants (252) between 2002-2004; acid waste – heavy metals (112) and emulsified oils (253) between 2006-2012.
    - 5411 Canotek Rd, 53 m southeast inferred upgradient of the Site: light fuels (221) and waste oils and lubricants (252) in 2013- as of 2017.
    - 5510 Canotek Rd, located 200 m southwest of the Site: Other inorganic acid wastes (114), alkaline wastes – other metals (122), neutralized wastes and heavy metals (131) and oil skimmings and sludges between 2002-2004, miscellaneous waste organic chemicals (263 L) between 2018-2021.



- 1101 Polytek Street, located within 210 m southwest of the Site: Paint/pigment/ coating residues (145), light fuels (221), waste oils and lubricants (252/ 252 L) and pathological wastes (312) between 2014-2021.
- 1010 Polytek St, located greater than 250 m southwest of the Site: Four (4) records under Bull Brand for petroleum distillates (213/ 213I) and/or for paint/ pigment/ coating and residues (1986, 1987, 1992—2001), one (1) record under Clement Marchand for petroleum distillates (213/ 213I) (as of Dec 2018), one (1) record was listed under the Ottawa Cremation Service for pathological wastes (312) (1999-2005); three (3) records under Piamonte Corporation for paint/ pigment/ coating and residues (1999-2004).
- 1011 Polytek Street, located within 180 m southwest of the Site: acid solutions – containing other metals and non-metals (113 C); alkaline solutions – containing other metals and non-metals (not cyanide) (122 C); wastes from the use of pigments, coatings and paints (145 I); other specified inorganic sludges, slurries or solids (146 T); miscellaneous wastes and inorganic chemicals (148 B, C and I); aliphatic solvents and residues (212 I, L), petroleum distillates (213), polymeric resins (232 I, L), waste crankcase oils and lubricants (252 I, L), emulsified oils (253 L), miscellaneous waste organic chemicals (263 I) and waste compressed gases including cylinder (331 I) between 1994-2016, 2018, 2020 – as of 2021.
- 5509 Canotek Rd, located within 205 m south of the Site: pathological wastes between 1992-1998; paint/pigment/ coating residues (145) between 2005-2016, 2018-2019.
- 5420 Canotek Rd, located within 225 m southeast of the Site: Smelting wastes (142), inorganic laboratory chemicals (148), aliphatic solvents (212), halogenated solvents (241), and/or organic laboratory chemicals (263) between 1986-1998.
- 5515 Canotek Rd at a distance greater than 250 m south of the Site: Fifteen (15) records for Dominis Engineering Ltd, a machine shop, for emulsified oils (253/ 253 L) and/or petroleum distillates (213/ 213I), waste oils and lubricants (252/ 252 L) located at Unit 15 (1992-2016, and as of 2018, 2020, 2021); one (1) record for Wheel Art Ltd. at Unit 22 for emulsified oils (253) in 2006; and one (1) record at Loomis Courier Service for paint/pigment/ coating residues (145), inorganic laboratory chemicals (148), halogenated pesticides (242), organic laboratory chemicals (263) and non-halogenated pesticides (269).
- Downgradient:
  - 800 Green Creek Drive, located north and adjacent of the Site : Twenty-five (25) records (1992-2011, 2013-2018) under Robert O. Pickard Environmental Centre or the City of Ottawa, for acid waste – heavy metals (112), other inorganic acid wastes (114), alkaline wastes – heavy metals (121), alkaline wastes – other metals (122), paint/pigment/ coating residues (145), other specified inorganics (146), chemical fertilizer wastes (147), inorganic laboratory chemicals (148), aliphatic solvents (212), petroleum distillates (213/ 213I), light fuels (221), heavy fuels (222), halogenated solvents (241), halogenated pesticides (242), PCBs (243), oil skimmings and sludges (251), waste oils and lubricants (252), pharmaceuticals (261), organic laboratory chemicals (263), non-halogenated pesticides (269), pathological wastes (312) and/or waste compressed gases (331).

- Cross-gradient:
  - 5430 Canotek Rd, located within 200 m southeast of the Site: Aliphatic solvents (212), waste compressed gases (331), other specified inorganics (146), aromatic solvents (211) and oil skimmings and sludges (251) in 2007-2012, 2019.
  - 5480 Canotek Rd, located east, immediately adjacent of the Site: paint/pigment/ coating residues (145) between 2000-2001, petroleum distillates (213/ 213I) between 1986-2001, waste oils and lubricants (252) between 1994-2001, photo processing wastes (264) between 2000-2004 and pathological wastes (312) between 2006-2011.
  - 5470 Canotek Rd, located east, within 80 m of the Site: Aromatic solvents (211) between 1995-1998; organic laboratory chemicals (263) in 2016.
  - 5450 Canotek Rd, located 120 m east of the Site: Other specified inorganics (146) between 1989-2001; petroleum distillates (213) between 1988-2001; aromatic solvents (211) between 2000-2004 and waste oils and lubricants (252) and oil skimmings and sludges (251) in 2007-2010.
- Three (3) records were identified in the *TSSA Historic Incidents* database for 800 Green Creek Drive for vapour release in 2009.
- One (1) record was identified in the *Incident – Fuel Oil Spills and Leaks* database for 800 Green Creek Drive for an engine explosion in 2012.
- Four (4) records were identified in the *Non-Compliance Reports* database for 800 Green Creek Drive for in 1992 (exceedance for total phosphorus (TP) and total suspended solids (TSS) concentrations due to reported start up difficulties), 1997 (effluent TP concentration of 1.1 mg/L in exceedance of the 1 mg/L criteria), 1999 (phosphorus; facility responded with a new or modified sampling program to identify cause) and in 2000 (phosphorus; facility responded with a modification to the operational process).
- Two (2) records in the *National PCB Inventory* and the *Ontario PCB Inventory* (1999-2000) for 800 Green Creek Drive.
- Nineteen (19) records in the *National Pollutant Release Inventory* for 800 Green Creek Drive for the release of particulate mater, ammonia, VOCs, phosphorus, zinc, nitrate, nitrous oxides, carbon monoxide and mercury (and its compounds) since 1993, 1997-2007, 2009-2015.
- Six (6) records in the *Pesticide Register* of which four (4) records were at 5450 Canotek Rd (120 m east and inferred cross-gradient) and two (2) were active operator licenses under 1010 Polytek St, located greater than 250 m southwest of the Site and inferred upgradient.
- Eleven (11) records In the Ontario Regulation 347 Waste Receivers Summary for 800 Green Creek Drive for PCBs (243) in 1996-2008, landfill leachates (149) in 2006-2015, waste oils and lubricants (252), emulsified oils (253), transfer station oils wastes (254) and detergent/soaps (262) in 1986-2009.
- Two (2) records in the Retail Fuel Storage Tanks database at 1010 B Polytek St, located at a distance greater than 250 m from the Site.
- Forty-seven (47) records in the *Scott's Manufacturing Directory*. Relevant upgradient records are shown below:

- Semiconductor and other electronic component manufacturing at 5489 Canotek Rd, within 121 m southeast of the Site.
- Wood products, corrugated and solid fiber boxes manufacturing at 5499 Canotek Rd, within 72 m south and upgradient of the Site at Smith Induspac., established 1953.
- Fiber cans, tubes, drums and similar products; plastics products manufacturing at 5459 Canotek Rd, located within 155 m southeast and inferred upgradient of the Site, between 1991.
- Architectural and ornamental metal work (1984), semiconductor and other electronic component manufacturing (1988), sawmill and woodworking machinery manufacturing (1989), support activities for printing, directory and mailing list publishers (1969), commercial screen printing (1996), at 5510 Canotek Rd, located within 200 m southwest of the Site and inferred upgradient.
- Navigational and guidance instruments manufacturing; measuring, medical and controlling devices manufacturing (1980) at 5430 Canotek Rd, located within 200 m southeast and inferred cross-gradient of the Site.
- Electrical equipment manufacturing at 5411 Canotek Rd, 53 m southeast inferred upgradient of the Site. (1968).
- Showcase, partition shelving and locker manufacturing at 5509 Canotek Rd (2000), located within 205 m south of the Site:.
- Support activities for mining (1996, 2002); computer wholetrade agents and brokers (1981) at 5402 Canotek Rd, located at a distance greater than 250 m southeast from the Site.
- Chemicals and allied products (at EcoLab est. 1924), electronic equipment manufacturing (at State Art Elektronik est. 1981), mailing list publishers (Canadian Water and Wastewater est. 1986) and magnetic and optical media manufacturing and reproducing at Agnovi Corporation (2001) 1010 Polytek St, located greater than 250 m southwest of the Site and inferred upgradient.
- Aircraft parts and auxiliary equipment, turbine generator set units at 5515 Canotek Rd, located at a distance greater than 250 m southeast of the Site (Dominis Engineering est. 1985).
- There were one hundred and thirty-five (135) *Spill* (SPL) sites within the Phase One Study Area:
  - A 20 L spill of hydraulic oil to road, at 5510 Canotek Rd. located within 200 m southwest of the Site and inferred upgradient, in 2007 due to equipment failure.
  - 3400 L spill of landfill leachate to road and sewer due to truck/ trailer overturn in 1997 at Canotek and Polytek.
  - A 60 L fuel spill in 1990 at 1010 Polytech Rd., due to vandalism.
  - One hundred and thirty-one (131) spills of methane gas, organic polymer solution, light hydrocarbon, sewage to the Ottawa River; between 2003-2019, recorded at 800 Green Creek Drive.
- One (1) record was identified in the *Waste Disposal Sites – MECP CA Inventory* for Gloucester Ontario. It was reported Concession 1, Lots 13, 14 and 15, located 146 m west of the Site and inferred cross-gradient, was issued a certificate for a waste disposal site in 1975, which was revoked and ‘sent’ to Cooksville. Certificate number was A460704;

- One (1) record was identified in the *Waste Disposal Sites – MECP 1991 Historical Approval Inventory* for a municipal/domestic waste site at Concession 1, Lots 13-15 at Easting 454100 and Northing 50340000, Zone 18, located 146 m west of the Site and inferred cross-gradient, which was closed in 1988.
- Five (5) records were identified in the Water Well Information system:
  - Two wells are listed at 800 Green Creek Drive, of which one abandoned well is located within 1.6 m of the Site. The primary water use was listed as other for both, and the depth to water was reported between 6.7 m for the well further north of the Site and 29 m for the well adjacent to the Site.
  - One abandoned well, completed in 2009, is listed at 750 Green Creek Drive, Former Canotek Rd Snow Disposal. The primary water use was listed as other.
  - Two observation wells are listed without an address: one completed in 2006 at “Green Creek Dr” and one without an address.

The ERIS report showed several current and historic activities within the Phase One Study Area that qualify as Potentially Contaminating Activities. The PCAs are discussed in more detail in Section 6.2.

### 3.2.2 Ontario Ministry of Environment, Conservation and Parks

A Freedom of Information (FOI) request was submitted to the Ontario MECP in writing on March 31, 2021 with the following questions:

- Has the MECP ever issued any approvals, permits, or licenses for the Site?
- Has the MECP ever issued any control orders or violation notices with respect to the Site?

The MECP replied on April 14, 2021; their letter shows that no orders or records were found under the Environmental Protection Act (EPA), Ontario Water Resources Act (OWRA) and the Pesticides Act (PA). One approval for municipal/private/industrial sewage (1739-7L5RJE) was issued to the United Brotherhood of Carpenters Local No. 93 on November 7, 2008 (refer to copy of correspondence in Appendix C).

### 3.2.3 City of Ottawa Historical Land Use Inventory

Golder completed a review of the City of Ottawa Historical Land Use Inventory (HLUI) for the Site and surrounding area. Based on the review of the City of Ottawa HLUI the following was noted:

#### On-Site

The Site was not listed.

#### Off-Site

A review of the City of Ottawa HLUI identifies numerous properties/activities within the Phase One Study Area. Based on previous reports and as discussed in section 3.3.2, the inferred groundwater flow direction is north towards the Ottawa River or locally northeast towards Green Creek. Based on the groundwater levels measured in monitoring wells during previous subsurface investigations, local groundwater is anticipated to flow to the northwest. The elevation is higher on the north side of the Site in comparison to the south. Several of the off-Site activities listed below are noted to be located hydraulically down-gradient of the Site. Since groundwater flow is inferred to be towards the northwest, properties/activities that were located to the south and east of the Site (inferred up-gradient of the Site) may be considered issues of potential environmental concern. Relevant records include:

- A gasoline service station, Gas Tops, was listed at 1011 Polytek St, located with 215 m southwest, inferred upgradient of the Site.

The following properties/activities are located on the north and east side and/or down-gradient of the Site and are not considered issues of potential environmental concern for the Site:

- One vertical above ground gas tank was listed at the Robert O. Pickard environmental centre between 1953 to 2005, at 800 Green Creek Drive, immediately north of the Site, inferred downgradient.

The City of Ottawa HLUI showed several historic activities within the Phase One Study Area that qualify as Potentially Contaminating Activities, discussed further in Section 6.2.

### 3.2.4 Technical Standards & Safety Authority, Fuels Safety Division

The Technical Standards & Safety Authority (“TSSA”) Fuels Safety Division maintains records related to registered fuel storage tanks and other petroleum-related infrastructure. The TSSA was contacted on March 31, 2021 to identify whether any active, decommissioned, or in-service storage tanks were present on the Site, and to search for outstanding instructions, incident reports, spills, or contamination records.

The response received from the TSSA on March 31, 2021 did not indicate active records at the Site or select surrounding properties (refer to copy of correspondence in Appendix C. Based on the review of the TSSA records, no current or historic activities within the Phase One Study Area were identified which qualify as Potentially Contaminating Activities.

## 3.3 Physical Setting Sources

### 3.3.1 Aerial Photographs

Aerial photographs of the Site and vicinity for the years 1928, 1958, 1965, 1976, 1991, 2002, 2011 and 2019 from the City of Ottawa geo-map (<http://maps.ottawa.ca/geoOttawa/>) were reviewed on-line. Golder selected aerial photographs based on availability and date intervals to help develop an understanding of the history of the development of the Phase One Property and Phase One Study Area. The information obtained from the aerial photographs was limited by the quality and scale of the available aerial photographs.

Information obtained from the review of the aerial photographs is summarized in the following table:

Year	Site	Surrounding Area
1928 (GeoOttawa)	The Site appeared to be vacant, agricultural land and was undeveloped.	<b>North/South:</b> The Phase One Study Area appeared to be vacant, agricultural land and was undeveloped. <b>East:</b> Green Creek located to the east of the Phase One Study Area. <b>West:</b> A roadway (present day Shefford Rd) is present further west of the Phase One Study Area.
1958 (GeoOttawa)	No major changes compared to 1928 aerial image.	No major changes compared to 1928 aerial image.
1965 (GeoOttawa)	No major changes compared to 1958 aerial image.	<b>North:</b> Roadways to the northeast forming square grids (potentially associated with the environmental centre). <b>East:</b> As per 1958 aerial image. <b>South:</b> As per 1958 aerial image. A drive-in movie theatre to the southwest of the Phase One Study Area. <b>West:</b> As per 1958 aerial image.

Year	Site	Surrounding Area
1976 (GeoOttawa)	No major changes compared to 1965 aerial image.	<p><b>North:</b> As per 1965 aerial image.</p> <p><b>East:</b> As per 1965 aerial image.</p> <p><b>South:</b> As per 1965 aerial image.</p> <p><b>West:</b> As per 1965 aerial image. A building associated with the vacant land to the west of the Site property is present along present-day Shefford Rd.</p>
1991 (GeoOttawa)	No major changes compared to 1984 aerial image. A drainage ditch is visible on the Site, and an elevation difference is visible due to a mound towards the northeast section of the Site. The eastern boundary of the Site appears to be gravel and used for parking or storage.	<p><b>North:</b> Aeration tanks, secondary clarifiers and construction associated with the Robert O. Pickard Environmental Centre (ROPEC) are apparent to the northwest of the Site boundary.</p> <p><b>East:</b> Industrial/commercial park immediately to the east of the Site in its present-day configuration. A trailhead is located to the east of this commercial park.</p> <p><b>South:</b> Industrial/commercial park immediately to the south and southwest of the Site.</p> <p><b>West:</b> As per 1976 aerial image. Green Creek Drive has been constructed to the west of the Site. A driveway is present from Green Creek Drive to the vacant land to the west.</p>
2002 (GeoOttawa)	No major changes compared to 1991 aerial image.	<p><b>North:</b> As per 1991 aerial image. Construction at ROPEC appears complete.</p> <p><b>East:</b> As per 1991 aerial image.</p> <p><b>South:</b> As per 1991 aerial image. A second building or shed was added to the property located southeast of the Site.</p> <p><b>West:</b> A small gravel yard is present to the west of Green Creek Drive. Small rectangular structures (potentially soccer nets) are visible in the vacant land to the west of the Site.</p>
2011 (GeoOttawa)	The Site was developed to its present-day configuration. The southern Site appears to be used for storage of miscellaneous items.	<p><b>North:</b> As per 2002 aerial image.</p> <p><b>East:</b> As per 2002 aerial image.</p> <p><b>South:</b> As per 2002 aerial image. The building immediately to the south of the Site property has been developed in its present day configuration.</p> <p><b>West:</b> As per 2002 aerial image.</p>
2019 (GeoOttawa)	No major changes compared to 2011 aerial image. A trailer is visible to the South of the Site. Seacans are stored along the southwest corner of the Site boundary.	<p><b>North:</b> As per 2011 aerial image.</p> <p><b>East:</b> As per 2011 aerial image.</p> <p><b>South:</b> As per 2011 aerial image.</p> <p><b>West:</b> As per 2011 aerial image.</p>

Based on the earliest available aerial images, review of previous environmental reports and interview of the Site representative, the Site was first developed in 2010.



### 3.3.2 Topography, Hydrology and Geology

The following records were reviewed to identify topographic, geologic and hydrogeological conditions at the Site. A topographic map (Ontario Base Map) showing the Site and the Phase One Study Area and the location of any water bodies is provided in Appendix D. Additional information on Site features, as observed at the time of the Site visit, is provided in Section 6.

Topic	Conditions	Comment / Source
<b>Topography of Site and Surrounding Area</b>	<p>The Site relatively flat, with a ditch along the north and west Site boundaries to convey stormwater to the City of Ottawa storm sewers. The Study Area has a slight overall slope to the north towards the Ottawa River. Green's Creek is located east of the Site (500 m). The Site is located approximately 700 m south of the Ottawa River.</p>	<p>Site and surrounding area observations, Golder 2017 Phase One ESA and Appendix D –Areas of Natural Significance.</p>
<b>Overburden Soils</b>	<p>Mapping: Soil was stockpiled on site during the 2021 Site visit. Imported aggregate gravel and sand stockpiles (visually observed to be free of stains or sheens) used to backfill the excavation during the installation of the transformer were observed on Site. Silty clay overburden soils excavated during the trench excavation connecting the transformer to the hydro lines were stockpiled on site from the neighbouring property to the north of the Site. These materials are distinct from the fill materials tested previously in 2007.</p> <p>Fill materials were reported previously on site in 2017. The material stockpiled was reportedly from the construction of the Site building and grading.</p> <p>The native overburden is expected to consist of offshore marine deposits of clay and silt underlying erosional terraces (Ottawa Valley Clay Plains). Drift thickness in the vicinity of the Site is expected to be between 25 and 50 metres.</p> <p>Golder 2007 Phase II ESA: The conditions encountered in the boreholes consisted of grey silty clay with organic matter between 0.00 to 0.15 m bgs underlain by hard grey-brown silty clay, observed from 0.08 to 3.35 m bgs for BH07-1 and BH07-2 and from 0.15 to 3.51 m bgs for BH07-3 followed by very stiff grey silty clay.</p> <p>The conditions encountered during test pit advancement consisted of dark brown to grey, brown clay with organics, inferred to be surficial fill material ranging between 0.0 to 1.30 m bgs, followed by grey-brown silty clay with debris including gravel, brick, concrete and wire between 0.05 to 2.90 m bgs, overlaying grey brown silty clay weathered crust between 0.60 to 3.00 m. Bedrock was not encountered during borehole or test pit advancement.</p>	<p>Version 3 Detail Soil Survey National Database (NSDB). Agriculture and Agri-Food Canada, 2014., Golder 2017 Phase I ESA, Golder 2007 Phase II ESA</p>

Topic	Conditions	Comment / Source
<b>Type of Bedrock</b>	Ottawa Group, Simcoe Group, Shadow Lake Formation: limestone, dolostone, shale, arkose, sandstone Beekmantown Group: dolostone, sandstone	Ontario Geological Survey 2011. Ontario Geological Survey, Miscellaneous Release – Data 126 – Revision 1.
<b>Depth to Bedrock</b>	The depth to bedrock across the Site is expected to be between 25 to 50 m bgs based on drift thickness mapping. Bedrock was not encountered during borehole (final depth 4.88 mgs) or test pit advancement (final depth ranging between 1.10 to 3.00 mgs) as part of the Golder 2007 Phase II ESA.	Version 3 Detail Soil Survey National Database (NSDB). Agriculture and Agri-Food Canada, 2014., Golder 2017 Phase I ESA, Golder 2007 Phase II ESA
<b>Inferred Near Surface Groundwater Flow</b>	The Phase II ESA identified shallow local groundwater flow to the northwest, however it is expected that regional shallow flows are towards the Ottawa River in the north and that the results of the Phase II ESA may be influenced by local utilities in the nearby roadway and buildings. As such for the purpose of this Phase I ESA report, a south to north groundwater flow regime was selected.	Bélanger, J. R., Urban Geology of The National Capital Area, Geological Survey of Canada, Open File D3256, 2001.
<b>Site Grade Relative to the Adjoining Properties</b>	Neighbouring properties to the north, west and south were approximately at grade with the Site.	Site and surrounding area observations and Figure 3 – Topographic Map and Areas of Natural Significance
<b>Depth to Groundwater</b>	Previous reports found that groundwater was encountered in hard grey-brown, weathered, silty clay between 3.53 to 3.94 m bgs (94.8 to 95.22 masl).	2007 Golder Phase II ESA

Local groundwater flow may be influenced by wells or buried underground services such as services or utility trenches in the vicinity of the Site. If a more accurate description of geology, groundwater flow and groundwater quality is required, a subsurface investigation would be required.



### 3.3.3 Fill Materials

Topic	Conditions	Comment / Source
<p><b>Fill Materials</b></p>	<p>Fill materials were stockpiled on site (gravel and sand) during the 2021 Site visit. Imported aggregate gravel and sand used to backfill the excavation during the installation of the transformer was observed on Site. Silty clay overburden soils excavated during the trench excavation connecting the transformer to the hydro lines were stockpiled on site from the neighbouring property to the north of the Site. These materials are distinct from the fill materials tested previously in 2017. Golder understands that these materials are stored on site temporarily for disposal to an approved facility.</p> <p>Fill materials were reported previously on site during the Site Visit in 2017. The material stockpiled was reportedly from the construction of the Site building and grading.</p> <p>Fill material was investigated during the test pitting program conducted as part of the Golder 2007 Phase II ESA. Surficial fill material was described as dark brown clay with organics, clay and gravel between depths of 0.0 m to 1.30 m and intermediate fill as grey brown silty clay with large chunks of concrete, wire brick, gravel and limestone boulders between 0.05 m to 1.6 m.</p> <p>Soil sampling conducted during the Golder 2007 Phase Two showed that fill piles on the site had some waste materials, however, soil samples have concentrations that are less than applicable standards (MECP Table 3 site condition standards for industrial/commercial property use in a non-potable groundwater condition) for the parameters analysed. Soil samples were submitted for analysis of PHC F1 to F4 (petroleum hydrocarbon), VOCs (volatile organic compounds), heavy metals, and PAHs (polycyclic aromatic hydrocarbons).</p>	<p>2021 Site Interview, 2017 Golder Phase I ESA, 2007 Golder Phase II ESA</p>

### 3.3.4 Water Bodies and Areas of Natural Significance

Topic	Conditions	Comment / Source
<b>Nearest Open Water Body</b>	Green's Creek is located east of the Site (500 m). The Site is located approximately 700 m south of the Ottawa River.	Figure 1– Key Plan
<b>Areas of Natural Significance</b>	No areas of natural and scientific interest (ANSI) are known to be located on the Site or on the Phase One Study Area.	Appendix D - Areas of Natural Significance Figure

### 3.3.5 Well Records

Topic	Conditions	Comment / Source
<p><b>Water Wells on Site</b> (location, stratigraphy of the overburden, from ground surface to bedrock, depth to bedrock, depth to water table, drilling date, use)</p>	<p>No monitoring wells were observed on site in 2021 or 2017. A Phase II ESA was completed in 2007, which included soil and groundwater sampling however the wells are no longer present on the Site.</p> <p>The stratigraphy was reported as follows during the 2007 Golder Phase II ESA: The conditions encountered in the boreholes consisted of grey silty clay with organic matter between 0.00 to 0.15 m bgs underlain by hard grey-brown silty clay, observed between 0.08 to 3.35 m bgs for BH07-1 and BH07-2 and from 0.15 to 3.51 m bgs for BH07-3 followed by very stiff grey silty clay.</p> <p>The conditions encountered during test pit advancement consisted of dark brown to grey, brown clay with organics, inferred to be surficial fill material ranging between 0.0 to 1.30 m bgs, followed by grey-brown silty clay with debris including gravel, brick, concrete and wire between 0.05 to 2.90 m bgs, overlaying grey-brown silty clay weathered crust between 0.60 to 3.00 m. Bedrock was not encountered during borehole or test pit advancement.</p>	<p>Site observations, 2017 Golder Phase I ESA, 2007 Golder Phase II ESA</p>
<p><b>Water Wells on the Neighbouring Properties</b> (location, stratigraphy of the overburden, from ground surface to bedrock, depth to bedrock, depth to water table, drilling rate, use)</p>	<p>No water wells were reported or observed; however, the ERIS report had records of 5 wells within Phase One Study Area listed for other purposes.</p>	<p>Site observations, Site representative and ERIS report</p>

## 3.4 Site Operating Records

No Site operating records were provided to Golder for review.

## 4.0 INTERVIEWS

At the time of the Site visit, Golder conducted an interview with Floyd Cuning, Business Manager and Financial Secretary-Treasurer (the “Site Representative”) of Smart Local 47, at 765 Green Creek Drive to discuss the historical and current activities at the Site.

Relevant information obtained during the interview and Site visit is provided in Section 5.0.

## 5.0 SITE RECONNAISSANCE

### 5.1 General Requirements

Rochelle Mathew of Golder (the “Site Assessor”) visited the Site on April 9, 2021 and walked through and observed accessible areas of the exterior of the Site, observed surrounding properties, and photographed representative Site features (Appendix E). The weather condition was partly cloudy, and the temperature was approximately 9°C. At the time of the Site visit, Golder conducted an interview with Floyd Cuning, Business Manager and Financial Secretary-Treasurer (the “Site Representative”), of Smart Local 47 at 765 Green Creek Drive to discuss the historical and current activities at the Site. The Site Assessor was accompanied at the time of the Site visit by the Site Representative. The following sections summarize the Site Assessor’s observations and information provided by the Site Representative.

Photographs of relevant features noted during the Site visit are provided in Appendix E.

### 5.2 Specific Observations

The specific observations made during the Site visit are presented in the following sections.

Topic	Observations	Source
<b>Structures Number, Age and General Description of Buildings on the Site</b>	<p>There is one building located on the western half of the Site, estimated to have been constructed in 2010. The western portion of the Site building consists of single-storey office space and the eastern portion of the Site building consists of a double volume training space. The double volume training space has a mezzanine level in the northeastern portion.</p> <p>The building exterior was primarily concrete and stucco. The interior in the office, meeting rooms and kitchen/lunchroom was carpet or laminate flooring and drywall/painted wall finishing. The ceiling was drop ceiling tiles and there was fluorescent lighting. The building is slab on grade construction.</p>	Site observations, Site Representative, Golder 2017 Phase I ESA
<b>Building Areas</b>	The building has an approximate footprint of 1,245 m <sup>2</sup> and a mezzanine of approximately 530 m <sup>2</sup> , so a total building area of approximately 1775 m <sup>2</sup> .	Golder 2017 Phase I ESA
<b>Number of Floors (include all levels, whether above or below ground)</b>	<p>Office space – single storey</p> <p>Training area – double height with a mezzanine level.</p>	Site observations, Site Representative, Golder 2017 Phase I ESA

Topic	Observations	Source
<b>Number, Age, and Depth of Levels Below Ground Level</b>	None.	Site observations, Site Representative, Golder 2017 Phase I ESA
<b>Number and Details of all Aboveground Storage Tanks (ASTs)</b>	None reported or observed.	Site observations, Site Representative, Golder 2017 Phase I ESA
<b>Number and Details of all Underground Storage Tanks (USTs)</b>	None reported or observed.	Site observations, Site Representative, Golder 2017 Phase I ESA
<b>Polychlorinated Biphenyls (PCB) Containing Materials and Equipment</b>	<p>No evidence was observed during the Site visit to indicate the current or former presence of PCB containing materials or equipment.</p> <p>Based on the reported age of the Site building (2010), PCB-containing equipment or building materials are unlikely to be present in the Site building. The presence of a pad-mounted transformer was noted on the exterior along the property boundary.</p>	Site observations, Site Representative, Golder 2017 Phase I ESA
<b>Asbestos-Containing Materials (ACMs)</b>	Due to age of the Site building (2010), it is unlikely that ACMs are present in building materials.	Site observations, Site Representative, Golder 2017 Phase I ESA
<b>Lead-Based Paints (LBPs)</b>	Based on the reported age of the Site buildings (2010), it is unlikely that interior or exterior surface coatings contain lead concentrations.	Site observations, Site Representative, Golder 2017 Phase I ESA
<b>Underground Utilities Potable and Non-Potable Water Sources</b>	The Site is serviced by municipal water supply.	Site observations, Site Representative, Golder 2017 Phase I ESA
<b>Utility Lines Present (i.e. Electrical, Natural Gas, other)</b>	Electrical lines are buried underground, and natural gas lines were identified entering the Site building from the north side.	Site observations, Site Representative, Golder 2017 Phase I ESA
<b>Sanitary/Process Wastewater Receptor</b>	Sanitary wastewater is discharged to the municipal sanitary system.	Site observations and Site Representatives
<b>Sanitary Sewer Connection</b>	The Site is connected to the municipal sanitary sewer.	Site observations and Site Representatives
<b>Septic Systems</b>	None identified or reported.	Site observations and Site Representatives
<b>Storm Water Flow</b>	Storm water infiltrates through the topsoil in the landscaped areas. There was a ditch along the north and western Site boundaries to convey storm water from the Site to City storm sewers.	Site observations and Site Representatives
<b>Storm Sewer Connection</b>	Stormwater discharges to municipal combined storm and sanitary sewers.	Site observations and Site Representatives

Topic	Observations	Source
<b><u>Interior of Structures</u></b> <b>Entry and Exit Points for Site Buildings</b>	An entry point on the west side of the Site building is frequently used; a secondary entry point to the east side of the Site building is used less frequently. An electric bay door in the training centre is used frequently.	Site observations
<b>Existing and Former Heating System(s)</b> <b>(include fuel type / source)</b>	There were four natural-gas roof mounted HVAC units on the building. An additional radiant heater was reported in the training bay in the 2017 Golder Phase I.	Site observations, Site Representative, Golder 2017 Phase I ESA
<b>Existing and Former Cooling System(s)</b> <b>(include fuel type / source)</b>	There were four natural-gas roof mounted HVAC units on the building.	Site observations, Site Representative, Golder 2017 Phase I ESA
<b>Drains, Pits, and Sumps</b> <b>(include current use, if any, and former use)</b>	None reported or observed.	Site observations, Site Representative, Golder 2017 Phase I ESA
<b>Unidentified Substances</b>	None reported or observed.	Site observations, Site Representative, Golder 2017 Phase I ESA
<b>Floor Stains or Corrosion Located near a Potential Discharge Location</b>	None reported or observed.	Site observations, Site Representative, Golder 2017 Phase I ESA
<b><u>Miscellaneous Exterior</u></b> <b>Location of any Current and Former Wells</b>	<p>No monitoring wells were observed on-Site at the time of the 2021 or 2017 Site reconnaissance.</p> <p>A subsurface investigation was carried out in July 2007 to assess the soil and groundwater conditions at the Site. Three boreholes were advanced along the west and north property boundaries. Monitoring wells were installed in all three boreholes. Four test pits were completed to document the presence of waste and the quality of fill material, two test pits were completed in the mounded area suspected to contain imported fill material. One test pit was completed in the fill pile that was present on site and another test pit was completed in the southeast part of the Site.</p>	Site observations, Site Representative, Golder 2017 Phase I ESA, Golder 2007 Phase II ESA
<b>Ground Cover</b> <b>(i.e., grass, gravel, soil, or pavement, etc.)</b>	The yard area of the Site comprised approximately $\frac{3}{4}$ of the Site area ( $\frac{2}{4}$ paved areas and $\frac{1}{4}$ grass). At the rear (east) of the Site there was a fenced area for dumpsters, a trailer, two Sea-Can containers used for storage. Miscellaneous items were stored at the south property boundary near a trailer.	Site observations
<b>Current or Former Railway Lines or Spurs</b>	None reported or observed.	Site observations and Site representatives

Topic	Observations	Source
<b>Presence of Stained Soil, Vegetation, or Pavement</b>	None reported or observed.	Site observations and Site Representative
<b>Presence of Stressed Vegetation</b>	None reported or observed.	Site observations and Site Representative
<b>Areas Where Fill and/or Debris Materials Appear to Have Been Placed</b>	Fill materials were stockpiled on site (gravel and sand) during the 2021 Site visit. Silty clay overburden soils were stockpiled on site from the neighbouring property to the north of the Site. It is expected that engineered fill was imported in 2010 for site grading and parking lot construction. Miscellaneous items were stored at the south property boundary near a trailer.	Site observations
<b>Potentially Contaminating Activity</b>	Stockpiled fill materials and a pad-mounted transformer were observed on Site.	Site observations, Site representatives

### 5.2.1 Enhanced Investigation Property

The Site is currently occupied by offices and a training centre, which includes one building, a landscaped area to the north and east, and paved areas to the east and south of the Site building consisting of a parking lot. As such, the Site is not considered as an enhanced investigation property as defined by O. Reg. 153/04.

## 5.3 Surrounding Land Use

Golder observed the neighbouring properties from publicly accessible areas and from the Site. The properties surrounding the Site includes primarily commercial land uses and some residential buildings. The Site Assessor made the following observations of neighbouring properties:

**West (inferred to be hydraulically cross-gradient of the Site):** Bounded by Green Creek Drive, Shefford Park and Richcraft Sensplex community centre; a mixed neighbourhood of parkland and recreational enterprises.

**North (inferred down-gradient):** Robert O. Pickard Environmental Centre, and the Ottawa River; industrial use to the north.

**South (inferred up-gradient):** Ottawa Walls and Ceilings Centre, Canotek Rd, a mixed used commercial and industrial plaza located to the south and southwest.

**East (inferred cross-gradient or locally down-gradient):** Ottawa Valley Metal Inc., located in a mixed used commercial and industrial plaza, NCC Green Belt (Green Creek Conservation Area) and Green Creek further east.

## 5.4 Written Description of Investigation

At the time of the site visit, the Site consisted of a rectangular parcel of land bordered by Green Creek Drive to the west, and a mix of commercial and industrial properties to the north, south and east. The Site covers an area of approximately 2.03 acres (0.82 hectares), of which 0.12 hectares (1,181 square meters) are occupied by a building that is currently used as a training centre with office space by Sheet Metal Workers International Association Local Union 47. A landscaped area lies to the north and east, and paved areas to the east and south of the Site building consisting of a parking lot.

The surrounding properties within the Phase One Study Area include parkland, industrial and commercial land uses. Based on the Site and surrounding area reconnaissance, the site visit supports the information previously obtained to identify PCAs, discussed further in section 6.2.

## 6.0 REVIEW AND EVALUATION OF INFORMATION

### 6.1 Current and Past Uses of the Site

The following summarizes the current and past uses of the Phase One Property:

Year(s)	Name of Owner(s)	Description of Property Use	Property Use	Other Observations from Aerial Photographs, Fire Insurance Plans, Etc.
Prior to 1928	N/A	Presumed undeveloped	Presumed agricultural or other use	No aerial imagery coverage available for prior to 1928. No FIPs available for this Site. No city directories available prior to 2011.
1928 -1991	N/A	Presumed undeveloped	Presumed agricultural or other use	Aerial imagery between 1928-1991 indicates no change to the Site.
1991-2010	N/A	Presumed undeveloped	Presumed agricultural or other use	Aerial imagery indicates the presence of a drainage ditch, an elevation difference is visible due to a mound towards the northeast section of the Site. The ground surface along the eastern boundary of the Site appeared to consist of gravel and used for parking or storage.
2010-2017	Carpenters Union 93 and the United Brotherhood of Carpenters & Joiners of America	Training Centre and Office Space	Institutional	According to available aerial imagery, the Site was developed to its present-day configuration. The southern Site appeared to be used for storage of miscellaneous items. The Site was listed as Carpenters Union 93 and the United Brotherhood of Carpenters & Joiners of America in 2011 in the City Directories.
2017-to Present	Smart Local 47 Training Center Inc.	Training Centre and Office Space	Institutional	The Site representative indicated that the Site had been owned by Smart Local 47 since 2017.

### 6.2 Potentially Contaminating Activity

Any Potentially Contaminating Activity (PCA) on the Phase One Property or in the Phase One Study Area may require the identification of an area of potential environmental concern (“APEC”). The following PCAs were identified on the Phase One Property or in the Phase One Study Area, also shown on Figure 2:



PCA #	Location	PCA	Information Source	Rationale for Potential Contribution of the PCA to an APEC
1	Phase One Property	<p><b>30. Importation of Fill Material of Unknown Quality:</b> Fill material was investigated during the test pitting program conducted as part of the Golder 2007 Phase II ESA. Surficial fill material was described as dark brown clay with organics, clay and gravel between depths of 0.0 m to 1.30 m and an intermediate layer of fill material that is grey-brown silty clay with large chunks of concrete, wire brick, gravel and limestone boulders between 0.05 m to 1.6 m.</p> <p>The presence of fill material of unknown quality was observed on site in the form of stockpiled overburden materials from the adjacent property to the north during the site visit conducted in 2021 as part of this Phase One ESA. Aggregate, imported sand and gravel piles were also observed on Site in 2021.</p> <p>The presence of stockpiled fill material was observed during the site visit conducted as part of the 2017 Phase I ESA and recorded in the Golder 2007 Phase II ESA.</p>	Site Visit, 2017 Golder Phase I ESA, 2007 Golder Phase II ESA	Since this PCA is on-site, it is automatically considered an APEC for the Site. However, a Phase II ESA of the fill was done in 2007 which indicated that the fill that was tested at the Site did not exceed the site condition standards and although considered an APEC does not required further Phase II ESA investigation.
2	Phase One Property	<p><b>18. Electricity Generation, Transformation and Power Stations:</b> The presence of a pad-mounted transformer was noted on the north-east section of the Site.</p>	Site observations	Since this PCA is on-site, it is automatically considered an APEC for the Site. While this PCA is on-site, due to the date of manufacture of the transformer (2019), this PCA has been excluded from consideration as an APEC requiring a Phase II investigation for the Site.



PCA #	Location	PCA	Information Source	Rationale for Potential Contribution of the PCA to an APEC
3-5	Phase One Study Area	<p><b>56. Treatment of Sewage equal to or greater than 10,000 litres per day</b></p> <p><b>28. Gasoline and Associated Products Storage in Fixed Tanks</b></p> <p><b>58. Waste Disposal and Waste Management, including thermal treatment, landfilling and transfer of waste, other than use of biosoils as soil conditioners</b></p> <p>A municipal sewage treatment plant is located to the north and adjacent to the Site at 800 Green Creek Drive. One vertical above ground gas tank was listed at this property between 1953 to 2005, and this property is listed as a waste receiver for PCBs, landfill leachates, waste oils and lubricants, emulsified oils, transfer station oils wastes and/or detergents/soaps between 1986-2015.</p>	Site observations, Ecolog ERIS	This PCA is located downgradient of the Site. A previous Phase Two ESA investigated these PCAS on Site and found no impacts. Based on the findings of the Golder 2007 Phase Two, this PCA is not anticipated to represent an APEC for the Phase One Property.
6	Phase One Study Area	<p><b>58. Waste Disposal and Waste Management, including thermal treatment, landfilling and transfer of waste, other than use of biosoils as soil conditioners</b></p> <p>A sanitary landfill, Gloucester STP Dump, was historically reported at the property inferred to be located at 813 Shefford Rd.</p>	Site observations	This PCA is located cross-gradient of the Site. Available aerial imagery does not indicate that this property was used for waste storage or disposal. In addition, records for this disposal site are not listed with an address and its most likely location, if present at all, would be to the west in a cross-gradient location. Based on its cross-gradient location and the results of the 2007 Phase II ESA, this PCA is not anticipated to represent an APEC for the Phase One Property.
7	Phase One Study Area	<p><b>10. Commercial Autobody Shops:</b></p> <p>An autobody shop is located to the east of the Site at 5450 Canotek Rd, located east, within 120 m of the Site.</p>	Site observations	Based on the separation distance of this facility from the Site its cross-gradient location, this PCA is not anticipated to represent an APEC for the Phase One Property.

PCA #	Location	PCA	Information Source	Rationale for Potential Contribution of the PCA to an APEC
8	Phase One Study Area	<b>8. Chemical Manufacturing, Processing and Bulk Storage</b> The property listed at 5460 Canotek Rd, Unit 95, within 75 m east of the Site, was listed as a manufacturer of miscellaneous chemical products in September 1992.	Ecolog ERIS	This PCA is located upgradient of the Site. Based on the separation distance of this facility from the Site, and cross-gradient location, this PCA is not anticipated to represent an APEC for the Phase One Property.
9	Phase One Study Area	<b>8. Chemical Manufacturing, Processing and Bulk Storage</b> The property listed at 5470 Canotek Rd, Unit 32, 80 m southeast of the Site, was listed as a manufacturer of miscellaneous chemical products in June 1992.	Ecolog ERIS	Based on the separation distance of this facility from the Site, and cross-gradient location, this PCA is not anticipated to represent an APEC for the Phase One Property.
10,11	Phase One Study Area	<b>19. Electronic and Computer Equipment Manufacturing</b> <b>55. Transformer Manufacturing, Processing and Use</b> Marmah Magnetics Inc. was listed as a semiconductor and other electronic component manufacturer and power, distribution and specialty transformers manufacturer in 1988 at 5450 Canotek Rd, Unit 74, located east, within 120 m of the Site.	Ecolog ERIS	Based on the separation distance of this facility from the Site, and cross-gradient location, this PCA is not anticipated to represent an APEC for the Phase One Property.
12-15	Phase One Study Area	<b>59. Wood Treating and Preservative Facility and Bulk Storage of Treated and Preserved Wood Products</b> <b>45. Pulp, Paper and Paperboard Manufacturing and Processing</b> <b>26. Foam and Expanded Foam Manufacturing and Processing</b> <b>43. Plastics (including Fibreglass) Manufacturing and Processing</b> Smith Induspac Ottawa, rebranded Induspac Inc., at 5499 Canotek Rd, located 72 m south and inferred upgradient of the Site, was listed as a miscellaneous wood product and corrugate and solid fibre box manufacturer in 1953 and 1985. In 1953, this property was listed additionally as a paperboard container, basic inorganic chemical manufacturer, foam manufacturer (polystyrene and urethane) and plastic product manufacturer.	Ecolog ERIS	This PCA is located upgradient of the Site. Based on the separation distance of this facility from the Site, this PCA is not anticipated to represent an APEC for the Phase One Property.

PCA #	Location	PCA	Information Source	Rationale for Potential Contribution of the PCA to an APEC
16-17	Phase One Study Area	<p><b>43. Plastics (including Fibreglass) Manufacturing and Processing</b></p> <p><b>36. Metal Fabrication</b></p> <p>Design Fabrication Inc. at 5459 Canotek Rd., Unit 3, located 155 m southeast and inferred upgradient of the Site, was listed as a manufacturer of fiber cans, tubes, drums and similar products, plastic products not classified elsewhere, and other paperboard containers in 1991. Allen-Vanguard Corporation was listed at this location in 1999 as a manufacturer of other miscellaneous fabricated metal products.</p>	Ecolog ERIS	This PCA is located upgradient of the Site. Based on the separation distance of this facility from the Site, this PCA is not anticipated to represent an APEC for the Phase One Property.
18	Phase One Study Area	<p><b>19. Electronic and Computer Equipment Manufacturing</b></p> <p>Various units at 5510 Canotek Rd, located within 200 m southwest of the Site and inferred upgradient, were listed for sawmill and woodworking machinery manufacturing (1984) and semiconductor and other electronic component manufacturing (1988).</p>	Ecolog ERIS	This PCA is located upgradient of the Site. Based on the separation distance of this facility from the Site, this PCA is not anticipated to represent an APEC for the Phase One Property.
19	Phase One Study Area	<p><b>19. Electronic and Computer Equipment Manufacturing</b></p> <p>Various units at 5430 Canotek Rd, located within 200 m southeast and inferred cross-gradient of the Site, were listed as manufacturers for navigational and guidance instruments, measuring medical and control devices (1980).</p>	Ecolog ERIS	Based on the separation distance of this facility from the Site, and cross-gradient location, this PCA is not anticipated to represent an APEC for the Phase One Property.

### 6.3 Areas of Potential Environmental Concern

A summary of the Areas of Potential Environmental Concern (APECs) identified at the Phase One Property is provided in the following table. The APEC locations are presented in Figure 2.

Area of Potential Environmental Concern <sup>1</sup>	Location of APEC on Phase One Property	Potentially Contaminating Activity <sup>2</sup>	Location of PCA	Contaminants of Potential Concern <sup>3</sup>	Media Potentially Impacted
<b>APEC 1:</b> PCA ID #1 – Fill material of unknown quality	Site-wide, see Figure 3	30. Importation of Fill Material of Unknown Quality	On-site	PHCs F1 to F4, Metals, BTEX, VOCs, PAHs, PCBs	Soil and Ground water

Area of Potential Environmental Concern <sup>1</sup>	Location of APEC on Phase One Property	Potentially Contaminating Activity <sup>2</sup>	Location of PCA	Contaminants of Potential Concern <sup>3</sup>	Media Potentially Impacted
<b>APEC 2:</b> PCA ID #2 – Pad-mounted transformer	Northern portion of the Site, see Figure 3	18. Electricity Generation, Transformation and Power Stations	On-site	On-sitePHCs F1 to F4 and PCBs	PCBs

**Notes**

- 1 Area of potential environmental concern means the area on, in or under a phase one property where one or more contaminants are potentially present, as determined through the phase one environmental site assessment, including through, •(a) identification of past or present uses on, in or under the phase one property, and •(b) identification of potentially contaminating activity
- 2 Potentially contaminating activity means a use or activity set out in Column A of Table 2 of Schedule D that is occurring or has occurred in a phase one study area
- 3 Contaminants of potential concern specified using the method groups as identified in the “Protocol for in the Assessment of Properties under Part XV.1 of the Environmental Protection Act, March 9, 2004, amended as of July 1, 2011

## 6.4 Conceptual Site Model

A Conceptual Site Model of the Phase One Study Area (as required by O.Reg. 153/04) is presented in a series of Figures 1 to 3 (Figure 1: Key Plan, Figure 2: Site Plan, Figure 3: Potentially Contaminating Activities (PCAs) and Figure 4: Areas of Potential Environmental Concern (APECs).

The combined set of figures shows:

- Existing buildings and structures (if present)
- Water bodies and Areas of Natural Significance (if present) located in the Phase One Study Area
- Roads (including names) within the Phase One Study Area
- Uses of properties adjacent to the Phase One Property

The following describes the Phase One ESA Conceptual Site Model (CSM) for the Site based on the information obtained and reviewed as part of this Phase One ESA:

- The Site is a rectangular parcel of land bordered by Green Creek Drive to the west, and a mix of commercial and industrial properties to the north, south and east. The Site covers an area of approximately 2.03 acres (0.82 hectares), of which 0.12 hectares (1,181 square meters) are occupied by a building that is currently used as a training centre with office space by Sheet Metal Workers International Association Local Union 47.
- Based on the earliest available aerial images, review of previous environmental reports and interview of the Site representative, the Site was first developed in 2010.
- Monitoring wells were installed on site as part of the 2007 Golder Phase II ESA, but water wells or monitoring wells were not observed on Site.
- The nearest permanent watercourse is Green’s Creek located approximately 500 m east of the Site.
- Regional groundwater flow is expected to be north towards the Ottawa River, located approximately 700 m north of the Site.

- No areas of natural and scientific interest (ANSI) are known to be located on the Site or on the Phase One Study Area;
- At the time of the Phase One ESA, the surrounding properties within the Phase One Study Area included:
  - **West (inferred to be hydraulically cross-gradient of the Site):** Bounded by Green Creek Drive, Shefford Park and Richcraft Sensplex community centre; a mixed neighbourhood of parkland and recreational enterprises.
  - **North (inferred down-gradient):** Robert O. Pickard Environmental Centre, and the Ottawa River; industrial use to the north.
  - **South (inferred up-gradient):** Ottawa Walls and Ceilings Centre, Canotek Rd, a mixed used commercial and industrial plaza located to the south and southwest.
  - **East (inferred cross-gradient or locally down-gradient):** Ottawa Valley Metal Inc., located in a mixed used commercial and industrial plaza, NCC Green Belt (Green Creek Conservation Area) and Green Creek further east.
- Nineteen (19) Potentially Contaminating Activities (PCAs) were identified in the Phase One Study Area, two of which were on the Phase One Property. Based on site characteristics and the locations of the PCAs, a total of two (2) Areas of Potential Environmental Concern (APECs) were identified for the Phase One Property.
- The Site is serviced by municipal water, electricity, and sanitary wastewater. Storm water infiltrates on Site or can be discharged to municipal combined storm and sanitary sewers.
- The conditions encountered in the boreholes advanced as part of the 2007 Golder Phase II ESA consisted of grey silty clay with organic matter between 0.00 to 0.15 m bgs underlain by hard grey-brown silty clay, observed from 0.08 to 3.35 m bgs for BH07-1 and BH07-2 and from 0.15 to 3.51 m bgs for BH07-3 followed by very stiff grey silty clay. Bedrock was not encountered during drilling. Groundwater was encountered in hard grey-brown, weathered, silty clay between 3.53 to 3.94 m bgs (94.8 to 95.22 masl).

#### 6.4.1 Uncertainty and Absence of Information

There were no material deviations to the Phase One ESA requirements set out in O.Reg. 153/04 that would cause uncertainty or absence of information that would affect the validity of the Phase One Conceptual Site Model or the findings of this Phase One ESA.

## 7.0 CONCLUSIONS

Based on the information obtained as part of this Phase One ESA, nineteen (19) Potentially Contaminating Activities (PCAs) were identified in the Phase One Study Area, two of which were on the Phase One Property. Two PCAs on Site, PCA#30 (Importation of Fill Material of Unknown Quality) and PCA#18 (Electricity Generation, Transformation and Power Stations), are considered to represent Areas of Potential Environmental Concern (APECs) for the Phase One Property. None of the off-Site PCAs were considered to have resulted in an APEC to the Site on the basis of their separation from the Site, the inferred regional groundwater flow direction or findings from the 2007 Phase Two ESA.

Although the on-Site PCAs are considered to have resulted in APECs in the context of the regulation when filing an RSC, based on the information contained within this report neither APEC is considered as needing a Phase Two ESA due to the previous Phase Two ESA investigation (discussed below).

Soil sampling conducted in 2007 of the fill piles on the site did not exceed the applicable standards (MECP Table 3 Standards) for the parameters analysed.

Groundwater sampling completed at the site in 2007 showed that groundwater did not exceed the applicable MECP Table 3 Standards for the parameters analysed, except for copper. Although copper concentrations were low, they exceeded MECP Table 3 Standards. No obvious source of copper is present in absence of other indicator parameters being elevated. It was reported that it was possible that copper concentrations in groundwater are naturally occurring.

The overall industrial nature of the Phase One Study Area may have resulted in isolated off-site sources of contamination that may as a whole have resulted in a larger regional groundwater issue that may affect the site, however, given that there is no recorded areas of off-site contamination and the findings of the Phase Two ESA completed in 2007 did not indicate the presence of regional groundwater quality issue, this is not considered as an APEC to the Site.

## 8.0 REFERENCES

The following documents and/or data were cited in this report:

Source	Date
Previous Environmental Reports (refer to Section 3.1.6: 2017 Golder Phase I ESA 2007 Golder Phase II ESA 2007 Golder Phase I ESA	August 2017 July 2007 June 2007
Ontario Regulation 153/04 as amended	October 31, 2011
Version 3 Detail Soil Survey National Database (NSDB). Agriculture and Agri-Food Canada, 2014.	2014
Ontario Geological Survey 2011. Ontario Geological Survey, Miscellaneous Release – Data 126 – Revision 1.	2011
Bélanger, J. R., Urban Geology of The National Capital Area, Geological Survey of Canada, Open File D3256, 2001.	2001
Aerial Photograph Images – GeoOttawa ( <a href="http://maps.ottawa.ca/geoOttawa/">http://maps.ottawa.ca/geoOttawa/</a> )	1928, 1958, 1965, 1976, 1991, 2002, 2011, 2019
Ontario Ministry of the Environment and Climate Change	April 14, 2021
Technical Standards and Safety Authority	March 31, 2021

## 9.0 LIMITATIONS AND USE OF REPORT

This report (the “Report”) was prepared for the exclusive use of the Smart Local 47 Training Center Inc. (the “Client” or “Smart Local 47”) for the express purpose of providing advice with respect to the environmental condition of the Site. In evaluating the Site, Golder Associates Ltd. (“Golder”) has relied in good faith on information provided by others as noted in the Report. We have assumed that the information provided is factual and accurate. We accept no responsibility for any deficiency, misstatement or inaccuracy contained in this Report as a result of omissions, misinterpretations or fraudulent acts of persons interviewed or contacted, or incomplete or inaccurate historical information from the various agencies. Any use which a third party makes of this Report, or any reliance on or decisions to be made based on it, is the sole responsibility of such third party. If a third party requires reliance on this Report, prior written authorization from Golder is required. Golder disclaims any responsibility of consequential financial effects on transactions or property values, or requirements for follow-up actions and costs.

The scope and the period of Golder’s assessment are described in this Report, and are subject to restrictions, assumptions and limitations. Except as noted herein, the work was conducted in accordance with the scope of work and terms and conditions of Golder’s proposal. Golder did not perform a complete assessment of all possible conditions or circumstances that may exist at the Site referenced in the Report. Conditions may therefore exist which were not detected given the limited nature of the assessment Golder was retained to undertake with respect to the Site and additional environmental studies and actions may be required. In addition, it is recognized that the passage of time affects the information provided in the Report. Golder’s opinions are based upon information that existed at the time of the writing of the Report. It is understood that the services provided for in the scope of work allowed Golder to form no more than an opinion of the actual conditions at the Site at the time the Site was visited and cannot be used to assess the effect of any subsequent changes in any laws, regulations, the environmental quality of the Site or its surroundings. Asbestos and mould surveys were not performed. If a service is not expressly indicated, do not assume it has been provided.

The results of an assessment of this nature should in no way be construed as a warranty that the Site is free from any and all contamination from past or current practices.

## Signature Page

### Golder Associates Ltd.



Rochelle Mathew, MSc.  
*Environmental Scientist*



Keith Holmes, MSc. PGeo.  
*Associate, Senior Project Manager*

RM/EL/KPH/ca/ha

[https://golderassociates.sharepoint.com/sites/143742/project files/6 deliverables/phase one esa - final/21460385-001-r-reva-765 green creek dr ph one esa.docx](https://golderassociates.sharepoint.com/sites/143742/project%20files/6%20deliverables/phase%20one%20esa%20-%20final/21460385-001-r-reva-765%20green%20creek%20dr%20phase%20one%20esa.docx)

Golder and the G logo are trademarks of Golder Associates Corporation





**LEGEND**

- - - - PHASE I SITE BOUNDARY
- - - - PHASE I STUDY AREA

**REFERENCE(S)**

1. PROJECTION: TRANSVERSE MERCATOR, DATUM NAD 83,  
 COORDINATE SYSTEM: MTM ZONE 9, VERTICAL DATUM CGVD28

CLIENT  
**SMART LOCAL 47**

PROJECT  
**PHASE ONE ENVIRONMENTAL SITE ASSESSMENT,  
 765 GREEN CREEK DRIVE, OTTAWA, ONTARIO**

CONSULTANT

YYYY-MM-DD      2021-04-14

DESIGNED            RM

PREPARED          ZS

REVIEWED          KH

APPROVED          KH

TITLE

**KEY PLAN**

PROJECT NO.  
**21460385**

CONTROL  
**0001**

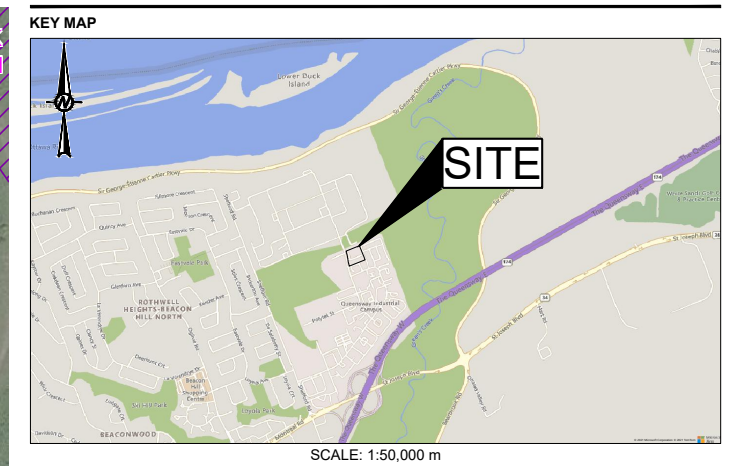
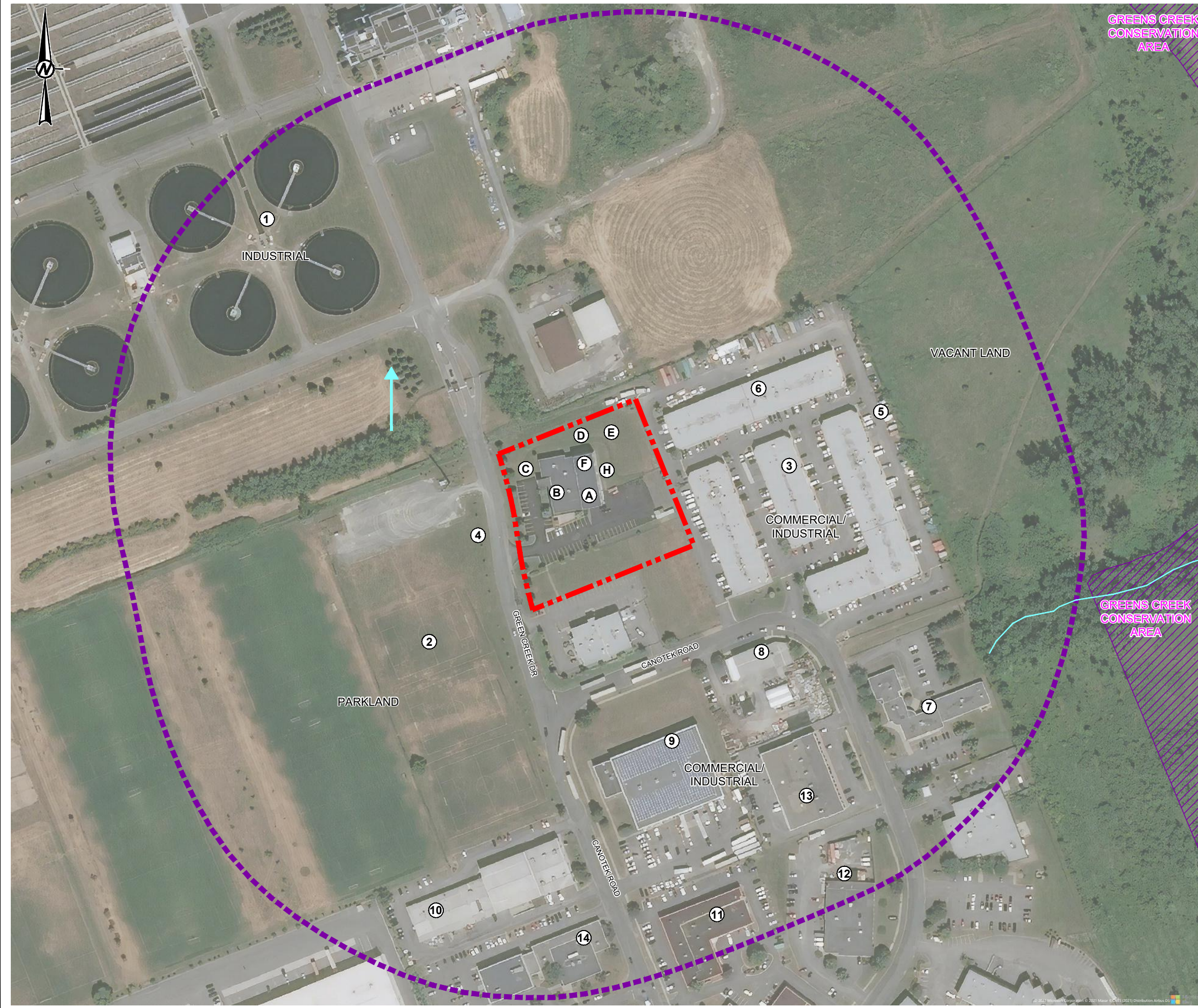
REV.  
**A**

FIGURE  
**1**





Path: \\golder\gpc\projects\1460385\_Green\_Creek\_Dr\1460385\_SmartLocal\_47\756\_Green\_Creek\_Dr\1460385\_PhaseOne\1000\_PhaseOne\1000\_PhaseOne.dwg | File Name: 21460385\_001\_1460385.dwg | Last Edited By: zsaive Date: 2021-04-03 Time: 10:30:20 AM | Printed By: Abuomedi@clw Date: 2021-04-28 Time: 2:46:07 PM



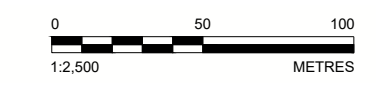
- LEGEND**
- INFERRED GROUNDWATER FLOW DIRECTION
  - WATERCOURSE
  - AREA OF NATURAL AND SPECIFIC INTEREST (ANSI)
  - PHASE I SITE BOUNDARY
  - PHASE I STUDY AREA

- ON-SITE FEATURES**
- A. TRAINING CENTER
  - B. OFFICE SPACE
  - C. DITCH TO DIVERT STANDING WATER
  - D. PAD-MOUNTED TRANSFORMER
  - E. APPROXIMATE LOCATION OF FILL PILES AND OFFSITE NATIVE MATERIAL (FROM ADJACENT NORTHERN PROPERTY) STOCKPILED DURING EXCAVATION FOR TRANSFORMER INSTALLATION
  - F. WELDING TRAINING AREA AND ASSOCIATED EXHAUST SYSTEM

- OFF-SITE FEATURES**
- 1. ROBERT O. PICKARD ENVIRONMENTAL CENTRE (800 GREEN CREEK)
  - 2. SHEFFORD PARK/ HISTORICAL LANDFILL (813 SHEFFORD RD)
  - 3. COMMERCIAL/INDUSTRIAL PLAZA
  - 4. COMMUNICATIONS TOWER
  - 5. AUTOBODY SHOP (5450 CANOTEK DR.)
  - 6. OTTAWA VALLEY METAL TRAINING CENTRE (5460 CANOTEK RD.)
  - 7. LRL ASSOCIATES (5430 CANOTEK RD.)
  - 8. ROCKCLIFFE LANDSCAPING (5495 CANOTEK RD.)
  - 9. SHEFFIELD STORAGE (5499 CANOTEK RD.)
  - 10. DOMINION CITY BREWERY (5510 CANOTEK RD.)
  - 11. AASTAR ELECTRICAL SERVICE (5509 CANOTEK RD.)
  - 12. S&S BOLTON GROUP ELECTRIC (5411 CANOTEK RD.)
  - 13. Y & M COMMERCIAL CLEANING SERVICES (5509 CANOTEK RD.)
  - 14. GAS TOPS (1011 POLYTEK ST)

**REFERENCE(S)**

1. PROJECTION: TRANSVERSE MERCATOR, DATUM NAD 83,  
 COORDINATE SYSTEM: MTM ZONE 9, VERTICAL DATUM CGVD28



**CLIENT**  
 SMART LOCAL 47

**PROJECT**  
 PHASE ONE ENVIRONMENTAL SITE ASSESSMENT,  
 765 GREEN CREEK DRIVE, OTTAWA, ONTARIO

**TITLE**  
 SITE PLAN

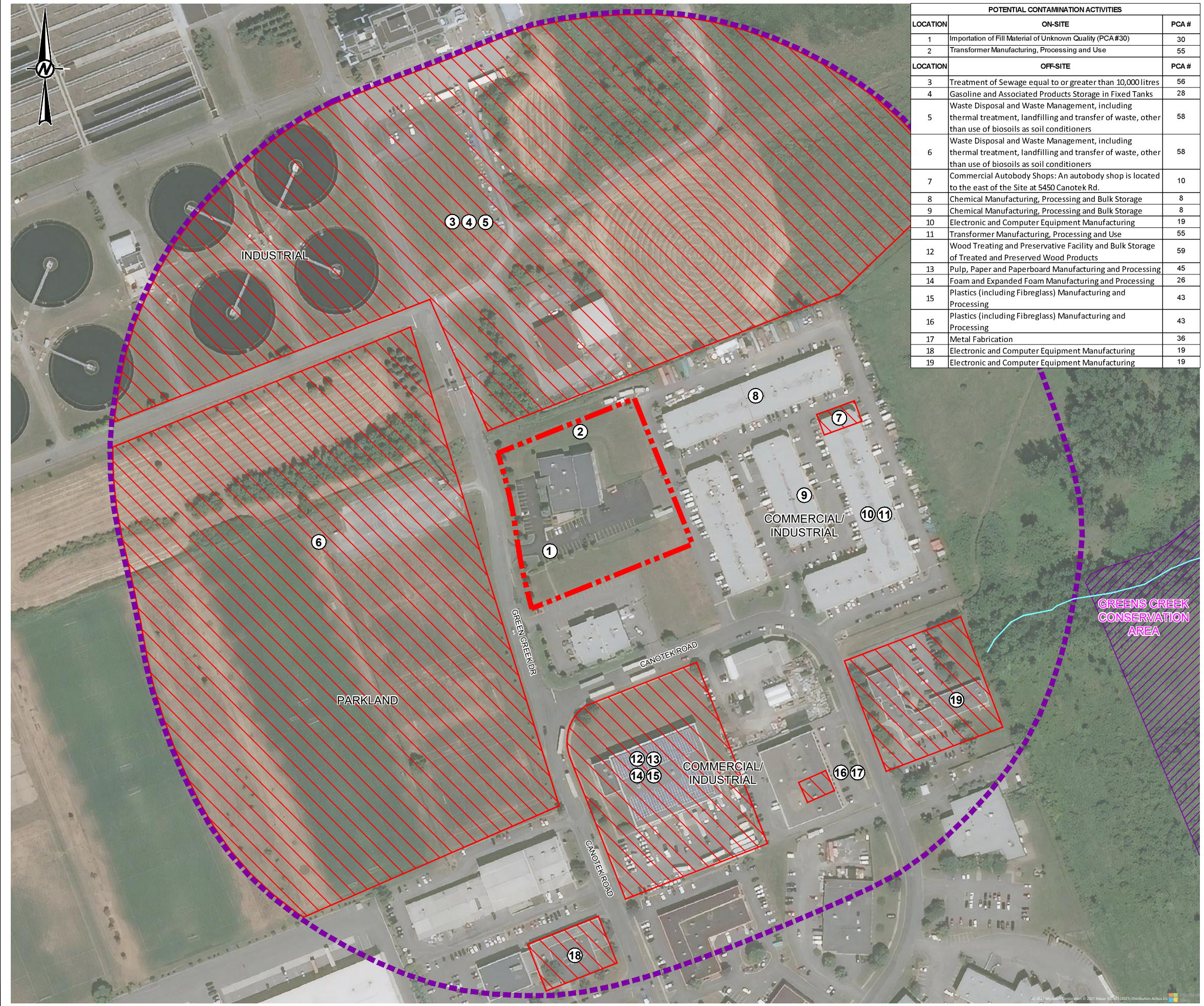
<b>CONSULTANT</b>	YYYY-MM-DD	2021-04-14
	DESIGNED	RM
	PREPARED	ZS
	REVIEWED	KH
	APPROVED	KH

PROJECT NO. 21460385      CONTROL 0001      REV. A      FIGURE 2

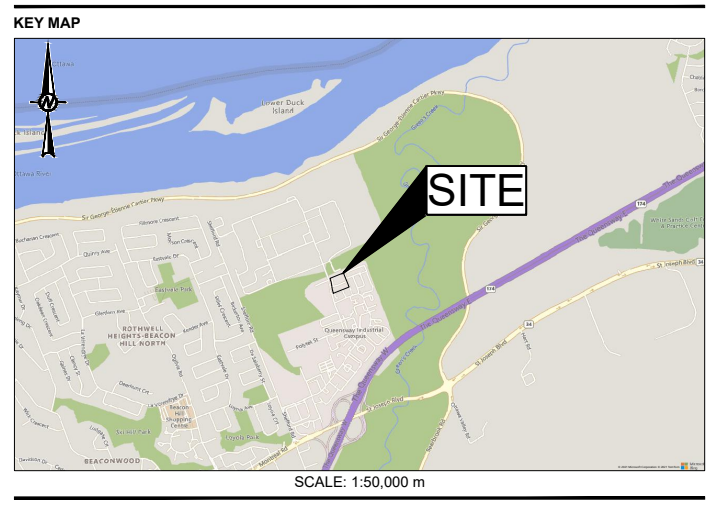
IF THIS MEASUREMENT DOES NOT MATCH WHAT IS SHOWN, THE SHEET SIZE HAS BEEN MODIFIED FROM ANSI B



Path: \\golder\proj\21460385\_Golder\Green\_Creek\_D199\_PRCO1000\_PRCO1000\_PhaseI\SmartKZ\_Evised\40\_PRCO1000\_PhaseI\ESR1 | File Name: 21460385\_0001\_145\_0003.dwg | Last Edited By: zsaive Date: 2021-05-03 Time: 3:12:29 PM | Printed By: abruswick Date: 2021-08-20 Time: 2:47:10 PM



POTENTIAL CONTAMINATION ACTIVITIES		
LOCATION	ON-SITE	PCA #
1	Importation of Fill Material of Unknown Quality (PCA#30)	30
2	Transformer Manufacturing, Processing and Use	55
LOCATION	OFF-SITE	PCA #
3	Treatment of Sewage equal to or greater than 10,000 litres	56
4	Gasoline and Associated Products Storage in Fixed Tanks	28
5	Waste Disposal and Waste Management, including thermal treatment, landfilling and transfer of waste, other than use of biosoils as soil conditioners	58
6	Waste Disposal and Waste Management, including thermal treatment, landfilling and transfer of waste, other than use of biosoils as soil conditioners	58
7	Commercial Autobody Shops: An autobody shop is located to the east of the Site at 5450 Canotek Rd.	10
8	Chemical Manufacturing, Processing and Bulk Storage	8
9	Chemical Manufacturing, Processing and Bulk Storage	8
10	Electronic and Computer Equipment Manufacturing	19
11	Transformer Manufacturing, Processing and Use	55
12	Wood Treating and Preservative Facility and Bulk Storage of Treated and Preserved Wood Products	59
13	Pulp, Paper and Paperboard Manufacturing and Processing	45
14	Foam and Expanded Foam Manufacturing and Processing	26
15	Plastics (including Fibreglass) Manufacturing and Processing	43
16	Plastics (including Fibreglass) Manufacturing and Processing	43
17	Metal Fabrication	36
18	Electronic and Computer Equipment Manufacturing	19
19	Electronic and Computer Equipment Manufacturing	19



LEGEND	
	WATERCOURSE
	AREA OF NATURAL AND SPECIFIC INTEREST (ANSI)
	PHASE I SITE BOUNDARY
	PHASE I STUDY AREA
	POTENTIAL CONTAMINATION ACTIVITIES

REFERENCE(S)  
1. PROJECTION: TRANSVERSE MERCATOR, DATUM NAD 83, COORDINATE SYSTEM: MTM ZONE 9, VERTICAL DATUM CGVD28



CLIENT  
SMART LOCAL 47

PROJECT  
PHASE ONE ENVIRONMENTAL SITE ASSESSMENT,  
765 GREEN CREEK DRIVE, OTTAWA, ONTARIO

TITLE  
POTENTIALLY CONTAMINATING ACTIVITIES

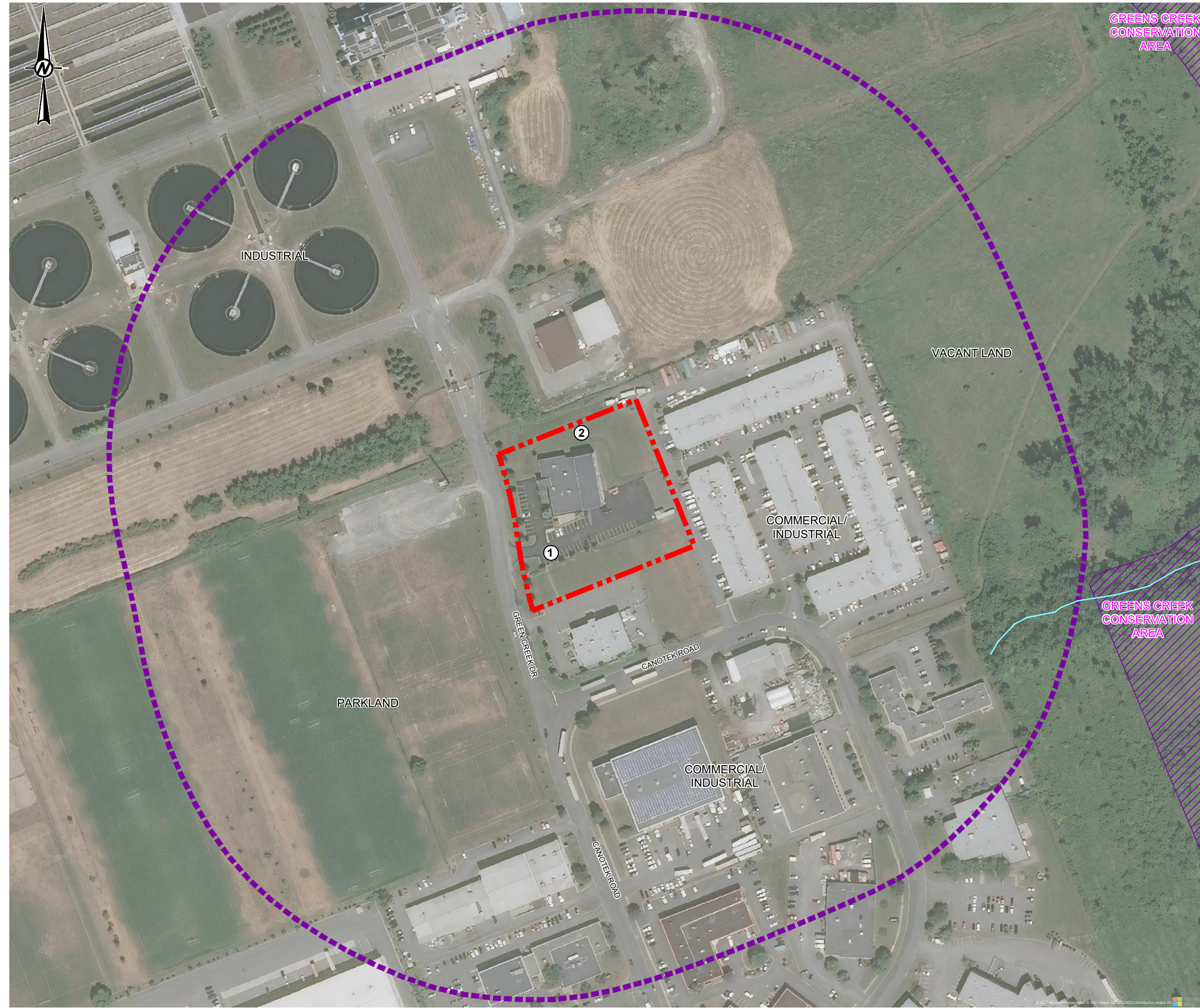
CONSULTANT	YYYY-MM-DD	2021-04-15
	DESIGNED	RM
	PREPARED	ZS
	REVIEWED	KH
	APPROVED	KH

PROJECT NO. 21460385 CONTROL 0001 REV. A FIGURE 3

IF THIS MEASUREMENT DOES NOT MATCH WHAT IS SHOWN, THE SHEET SIZE HAS BEEN MODIFIED FROM ANSI B



Path: \\golder\gpc\comp\edmonton\edmonton\active\spatial\mms\mms\local\_47\765\_Green\_Creek\_Drive\_Prod\1000\_PhaseOneESA | File Name: 21460385-0001\_HIS-0004.Avg | Last Edited By: zsave | Date: 2021-05-03 Time: 10:40:48 AM | Printed By: Abuoureddine | Date: 2021-05-20 Time: 2:48:55 PM



**KEY MAP**



**LEGEND**

- WATERCOURSE
- AREA OF NATURAL AND SPECIFIC INTEREST (ANSI)
- PHASE I SITE BOUNDARY
- PHASE I STUDY AREA

AREAS OF POTENTIAL ENVIRONMENTAL CONCERN (APECS)		
LOCATION	ON-SITE	PCA #
1	Importation of Fill Material of Unknown Quality (PCA #30)	30
2	Transformer Manufacturing, Processing and Use	55

**REFERENCE(S)**  
 1. PROJECTION: TRANSVERSE MERCATOR, DATUM NAD 83,  
 COORDINATE SYSTEM: MTM ZONE 9, VERTICAL DATUM CGVD28



CLIENT  
 SMART LOCAL 47

PROJECT  
 PHASE ONE ENVIRONMENTAL SITE ASSESSMENT,  
 765 GREEN CREEK DRIVE, OTTAWA, ONTARIO

TITLE  
**AREAS OF POTENTIAL ENVIRONMENTAL CONCERN (APECS)**

CONSULTANT	YYYY-MM-DD	2021-04-15
<b>GOLDER</b> MEMBER OF WSP	DESIGNED	RM
	PREPARED	ZS
	REVIEWED	KH
	APPROVED	KH

PROJECT NO. 21460385      CONTROL 0001      REV. A      FIGURE 4

IF THIS MEASUREMENT DOES NOT MATCH WHAT IS SHOWN, THE SHEET SIZE HAS BEEN MODIFIED FROM ANSI B

25 mm



**APPENDIX A**

**City Directories**

**ERIS**  
ENVIRONMENTAL RISK INFORMATION SERVICES



---

CITY  
**DIRECTORY**

**Project Property:** *765 Green Creek Drive, Gloucester, Ontario*  
**Report Type:** *City Directory*  
**Order No:** *21033100345*  
**Information Source:** *Vernon's Ottawa, Ontario City Directory*  
**Date Completed:** *2021/04/28*

***\*\*Note addendum regarding documentation results\*\****

**Environmental Risk Information Services**  
A division of Glacier Media Inc.  
1.866.517.5204 | [info@erisinfo.com](mailto:info@erisinfo.com) | [erisinfo.com](http://erisinfo.com)

<b>City Directory Information Source</b>
Vernon's Ottawa, Ontario City Directory

<b>PROJECT NUMBER:</b> 21033100345	
<b>Site Address:</b>	765 Green Creek Drive, Gloucester, Ontario
<b>Year:</b> 2011	
<b>Site Listing:</b>	-Carpenters Union 93 United Brotherhood Of Carpenters & Joiners Of Americ
<b>Adjacent Properties:</b>	
<b>Green Creek Drive (750-800)</b>	-No other listing within range
<b>Canotek Road (5420-5510)</b>	<p>5420- Everton Resource</p> <ul style="list-style-type: none"> <li>- O'Connor Associates</li> <li>- W S Sales Associates</li> <li>- Adventure gold</li> <li>- Mortgage Architechs</li> </ul> <p>5424- Majescor Resources</p> <ul style="list-style-type: none"> <li>- Daoust Paul Construction</li> </ul> <p>5430- GE Intelligent Platforms</p> <p>5450- Multi-Tenant Industrial</p> <ul style="list-style-type: none"> <li>- Vision Painting</li> <li>- Ben's Auto Service</li> </ul>

	<p>5459- Forestry It</p> <ul style="list-style-type: none"><li>- Chironex Motor Sports</li><li>- Icor Technologies</li><li>- Sharp Electronics Of Canada</li><li>- Hunt Nicola</li></ul> <p>5460- Nammo Canada</p> <ul style="list-style-type: none"><li>- Flat Free Tire Canada Inc</li><li>- A Stop Smoking Hypnosis</li><li>- Belco Construction</li><li>- Groupe Piche Construction</li><li>- Plaston 2000</li><li>- Joiners</li><li>- Valdon Manufacturing</li><li>- Ottawa Valley Metal</li><li>- Spectrum Steel</li><li>- R C Construction</li><li>- Mr. Foundation</li><li>- The Office doctor</li><li>- International Union Of Operating Engineers-Local 772</li><li>- Pet Bed &amp; Breakfast</li><li>- Sgi Contrating</li><li>- Water Management Consultants</li></ul> <p>5470- Champange Paul M</p> <ul style="list-style-type: none"><li>- Communications Energy &amp; Paperworkers Union Of Canada</li><li>- Kim construction</li><li>- Accent Cabinetry</li></ul>
--	--



	<ul style="list-style-type: none"><li>- A1 Fax Office Equipment</li><li>- Dacosta Insurance</li><li>- Barrhaven De Carlo Insurance</li><li>- Freeman B</li><li>- Millicare</li><li>- Building Trade Map</li><li>- Sounds Great Musical Services</li><li>- Alpine Sanitation</li><li>- Blain G</li><li>- Best Garage</li><li>- Artbiz</li><li>- Walls &amp; Ceiling Training Centre</li><li>- Bytown Laser Services</li><li>- Absolute Routing</li><li>- Garrett Restorative Services</li><li>- Champagne P</li><li>5480- Crites &amp; Riddell Basics</li><li>- Axcell Painting And Decorating</li><li>- The Time Shop</li><li>- Bruce Levey Antique Auto Parts</li><li>- Xactly Design &amp; Advertising</li><li>- Arj Ottawa</li><li>- Bytown Catering</li><li>- Lefebvre Electric</li><li>- Patisserie Cake Moderne</li><li>- Partenaires Delta</li></ul>
--	---

	<ul style="list-style-type: none"> <li>- Lee Mosley &amp; Associates- Insurance And Estate Plannin</li> <li>- P S I Print Solutions</li> <li>- Fine Edge Woodwork</li> <li>- Anco Homes Ltd</li> <li>- Accident Investigation &amp; Research</li> <li>- Failure Analysis Investigation &amp; Research</li> <li>- Spirent Systems – Aerospace Solutions</li> </ul> <p>5489- Drycore Electric 2002</p> <ul style="list-style-type: none"> <li>- Jvd Charlebois Pro Star</li> </ul> <p>5495- Rockcliffe Landscaping Design Centre &amp; Nursery</p> <p>5499- Tippet-Richardson Ltd Allied Van Lines Canada</p> <p>5500- Greater Ontario Regional Council</p> <ul style="list-style-type: none"> <li>- United Brotherhood Of Carpenters &amp; Joiners of Americ</li> <li>- Walls &amp; Ceilings Training Centre</li> </ul> <p>5509- Lab Works</p> <ul style="list-style-type: none"> <li>- Alarmbridge Security Network</li> <li>- Euro-Pro Construction</li> <li>- Lanthier M</li> <li>- Euro-Pro Interiors</li> <li>- Logiciel Ece Software</li> <li>- M B Ford Construction</li> <li>- Aastar Electrical Services</li> <li>- Schoenfield Financial Services</li> <li>- Axp Software</li> <li>- Talos Homes</li> <li>- Xact Ware</li> </ul>
--	---

	<ul style="list-style-type: none"> <li>- Atlan 4 Construction</li> <li>- Luzchem Research</li> <li>- L'atelier Seguin</li> </ul> <p>5510- Kilgour &amp; Associates</p> <ul style="list-style-type: none"> <li>- Precision Embroidery</li> <li>- Cruzado Dental Technology</li> <li>- Pacific International Engineering</li> <li>-Hdx A &amp; A Point Of Sale</li> <li>- Scrapbox</li> <li>- Coldwater Consulting</li> <li>- Gloucester Community Gymnastics Challengers</li> <li>- Colortex</li> <li>- Volleyball Canada</li> <li>- Gloucester Dragons Soccer</li> </ul>
<b>Polytek Street (1011-1101 odd)</b>	1021-1101: Address inaccessible

<b>PROJECT NUMBER:</b> 21033100345	
<b>Site Address:</b>	765 Green Creek Drive, Gloucester, Ontario
<b>Year:</b> 2006/2007	
<b>Site Listing:</b>	-Address not listed

<b>Adjacent Properties:</b>	
<b>Green Creek Drive (750-800)</b>	800- Doren Ropec - Crom Ropec Site
<b>Canotek Road (5420-5510)</b>	5420- Mortgage Intelligence  - Strato-Net  - AD Fire Protection Systems  5424- Groupe Canexfor  - Daoust Paul Construction  5430- Eximsoft  -Interactive Circuits And Systems  5450- Multi-Tenant Industrial  - Vision Painting  - Ben's Auto Service  5459- Allen Vanguard  - Icor Technologies  5460- Primex Defence Products  - Candex Consultants  - A Y Security  - Groupe Piche Construction  - R Iv Enterprises  - Jerry Construction  - Joiners  - C S M  - Ottawa Valley Metal

	<ul style="list-style-type: none"><li>- Spectrum Steel</li><li>- R C Construction</li><li>- Mr. Foundation</li><li>- The Office doctor</li><li>- International Union Of Operating Engineers-Local 772</li><li>- Pet Bed &amp; Breakfast</li><li>- Xpertek Construction</li><li>- Water Management Consultants</li></ul> <p>5470- Communications Energy &amp; Paperworkers Union Of Canada</p> <ul style="list-style-type: none"><li>- Lar-Mex</li><li>- Carole Tessier</li><li>- British Institute Of Homeopathy</li><li>- Freeman B</li><li>- Building Trade Map</li><li>- Blain G</li><li>- Best Garage</li><li>- Artbiz</li><li>- Walls &amp; Ceiling Training Centre</li><li>- Bytown Laser Services</li><li>- Phil-Tech Industries</li></ul> <p>5480- Crites &amp; Riddell Basics</p> <ul style="list-style-type: none"><li>- Go For Green</li><li>- Teledyne Controls Simulation</li><li>- Bruce Levey Antique Auto Parts</li><li>- Xactly Design &amp; Advertising</li></ul>
--	---

	<ul style="list-style-type: none"> <li>- G L Installation &amp; Office Repairs</li> <li>- Bytown Catering</li> <li>- Michael Mechanical Services</li> <li>- Patisserie Cake Moderne</li> <li>- Tempcon Technologies</li> <li>- Lee Mosley &amp; Associates- Insurance And Estate Plannin</li> <li>- Cadieux Assurances &amp; Investments</li> <li>- Fine Edge Woodwork</li> <li>- Groulx Jean Pierre Assurance</li> <li>- Accident Investigation &amp; Research</li> <li>- Failure Analysis Investigation &amp; Research</li> <li>- Spirent Systems – Aerospace Solutions</li> </ul> <p>5489- Drycore Electric 2002</p> <ul style="list-style-type: none"> <li>- Jvd Charlebois Pro Star</li> </ul> <p>5495- Rockcliffe Landscaping Design Centre &amp; Nursery</p> <p>5499- Smith Induspac Ottawa</p> <p>5500- Greater Ontario Regional Council</p> <ul style="list-style-type: none"> <li>- United Brotherhood Of Carpenters &amp; Joiners of Americ</li> <li>- Walls &amp; Ceilings Training Centre</li> </ul> <p>5509- Lab Works</p> <ul style="list-style-type: none"> <li>- Ottawa Officeworks</li> <li>- Suntex Stucco Systems</li> <li>- Euro-Pro Construction</li> <li>- Lanthier M</li> <li>- Euro-Pro Interiors</li> <li>- Jarico Design &amp; Caseworks</li> </ul>
--	--

	<ul style="list-style-type: none"> <li>- Brooke-Myers</li> <li>- M B Ford Construction</li> <li>- Talos Homes</li> <li>- Dauray Enterprise</li> <li>- Scanlan Associates</li> <li>- Atlan 4 Construction</li> <li>- Luzchem Research</li> <li>- L'atelier Seguin</li> </ul> <p>5510- Sparks On glass Studio</p> <ul style="list-style-type: none"> <li>- Canadian Gymnastics Federation</li> <li>- Sears Disaster Restoration</li> <li>- 4 A &amp; A Point Of Sales Solutions</li> <li>- Excelsior Collectors Guild</li> <li>- Community Gymnastics Challengers</li> <li>- Ringette Canada</li> <li>- Volleyball Canada</li> <li>- Gloucester Soccer</li> </ul>
<b>Polytek Street (1011-1101 odd)</b>	1021-1101: Address inaccessible

<b>PROJECT NUMBER:</b> 21033100345	
<b>Site Address:</b>	765 Green Creek Drive, Gloucester, Ontario
<b>Year:</b> 2001/2002	

<b>Site Listing:</b>	
<b>Adjacent Properties:</b>	
<b>Green Creek Drive (750-800)</b>	800- Terratec Environmental
<b>Canotek Road (5420-5510)</b>	<p>5420- Simond Suzanne</p> <ul style="list-style-type: none"> <li>- Strato-Net</li> <li>- A T G Industries</li> <li>- Welton Beauchamp Couillard</li> <li>- Walls &amp; Ceiling Training Centre</li> <li>- Comtra</li> </ul> <p>5430- Interactive Circuits And Systems</p> <p>5450- Multi-Tenant Industrial</p> <ul style="list-style-type: none"> <li>- Vision Painting</li> <li>- Ben's Auto Service</li> </ul> <p>5459- Munro Performance Mustang</p> <ul style="list-style-type: none"> <li>- EOD Performance</li> <li>- Axial Lighting And Productions</li> <li>- Design Fabrication</li> <li>- G A Masonry</li> </ul> <p>5460- Multi-Tenant Industrial</p> <p>5470- Smith D</p> <ul style="list-style-type: none"> <li>- Lar-Mex</li> <li>- BC Financial Services</li> </ul>



	<ul style="list-style-type: none"><li>- Imago</li><li>- Studio 31</li><li>- Leakco</li><li>- PC Fixr</li><li>- Best Garage</li><li>- Artbiz</li><li>- Bldg DPS Enterprise</li><li>- Pyramid Ortho</li><li>- Bytown Laser Services</li><li>- Phil-Tech Industries</li></ul> <p>5480- Ken Aubrey</p> <ul style="list-style-type: none"><li>- Photoset Group</li><li>- Ramtel Corporation</li><li>- Bruce Levey Antique Auto Parts</li><li>- G L Installation &amp; Office Repairs</li><li>- Bytown Catering</li><li>- Michael Mechanical Services</li><li>- Patisserie Cake Moderne</li><li>- Tempcon Technologies</li><li>- Invictus Satellite Technology Services</li><li>- CoSine Communications</li><li>- Garbo General contractor</li><li>- Accident Investigation &amp; Research</li><li>- Failure Analysis Investigation &amp; Research</li><li>- Spirent Systems – Aerospace Solutions</li></ul> <p>5489- Iconopower Ltd</p>
--	--

	<ul style="list-style-type: none"> <li>- Westcode Semiconductors</li> <li>5495- Rockcliffe Landscaping</li> <li>5499- Induspac</li> <li>5509- Suntex Stucco Systems</li> <li>- Kenloe Realty</li> <li>- Vision Technologies</li> <li>- Ross Keiller Enterprises</li> <li>- Integrity Automotive Services</li> <li>- Ace Property Maintenance</li> <li>- Gourmet Coffee Solutions</li> <li>- Video Group Canada</li> <li>- Bao Construction</li> <li>5510- Canadian Gymnastics Federation</li> <li>- Appollo Management Services</li> <li>- Sittelles Les</li> <li>- Imprimerie Royal</li> <li>- Community Gymnastics Challengers</li> <li>- Ringette Canada</li> <li>- Volleyball Canada</li> <li>- Royal Painters</li> <li>- Brock Services</li> <li>- ELC Automotive Sales</li> <li>- ELC Electronic Language Communications</li> </ul>
<b>Polytek Street (1011-1101 odd)</b>	

	1021-1101: Address inaccessible
--	---------------------------------

<b>PROJECT NUMBER:</b> 21033100345	
<b>Site Address:</b>	765 Green Creek Drive, Gloucester, Ontario
<b>Year:</b> 1996/1997	
<b>Site Listing:</b>	-Address not listed
<b>Adjacent Properties:</b>	
<b>Green Creek Drive (750-800)</b>	-No listing within range
<b>Canotek Road (5420-5510)</b>	5420- Bondar-Clegg & Company 5430- Interactive Circuits And Systems 5450- Multi-Tenant Industrial 5459- C & C Welding - Design Fabrication - G A Masonry 5460- Multi-Tenant Industrial 5470- Smith D - Vari-Scrumptious - Artbiz - United Brotherhood Of Carpenters & Joiners Of America - Personal Touch Catering - Noveltrim Import And Export

	<ul style="list-style-type: none"> <li>- Cognitive Systems</li> <li>- Best Garage</li> <li>- Computer Sales Consultants</li> <li>- DPS Enterprise</li> <li>- SoHo Computer Services</li> <li>- Bytown Laser Services</li> <li>- Phil-Tech Industries</li> <li>- Informer Computer Terminals Of Canada</li> <li>- BC Trading</li> </ul> <p>5480- Myre Bernard F</p> <ul style="list-style-type: none"> <li>- Astro Drilling &amp; Sawing</li> <li>- Comnet Corporations</li> <li>- B A Machine</li> <li>- G L Installation &amp; Office Repairs</li> <li>- A &amp; A Point Of Sales Solutions</li> <li>- Michael Mechanical Services</li> <li>- Patisserie Cake Moderne</li> <li>- Tempcon Technologies</li> <li>- Cadieux Assurances &amp; Investments</li> <li>- Groulx Jean-Pierre Assurance</li> <li>- Garbo General contractor</li> <li>- Accident Investigation &amp; Research</li> <li>- Failure Analysis Investigation &amp; Research</li> </ul> <p>5489- Iconopower Ltd</p> <ul style="list-style-type: none"> <li>- Westcode Semiconductors</li> </ul> <p>5509- Michael Anthony Home Improvement</p>
--	---

	<ul style="list-style-type: none"> <li>- Nepean Environmental Systems</li> <li>- Beltec Informatics</li> <li>- C N R Automotive</li> <li>- Micro Electronics Distributors</li> <li>- Janic Construction</li> <li>- New World Paper Products</li> <li>- Muzeo Records</li> <li>- Kaleidoscope</li> <li>- Bert's Auto Repairs</li> </ul> <p>5510- Royal Imprimerie Printers</p> <ul style="list-style-type: none"> <li>- Bindery House</li> <li>- C J Manufacturing</li> <li>- Yachtech</li> <li>- Queensway Automotive Physicians</li> </ul>
<b>Polytek Street (1011-1101 odd)</b>	1021-1101: Address inaccessible

<b>PROJECT NUMBER:</b> 21033100345	
<b>Site Address:</b>	765 Green Creek Drive, Gloucester, Ontario
<b>Year:</b> 1990	
<b>Site Listing:</b>	-Address not listed

<b>Adjacent Properties:</b>	
<b>Green Creek Drive (750-800)</b>	-No listing within range
<b>Canotek Road (5420-5510)</b>	<p>5420- Bondar-Clegg &amp; Co</p> <p>5430- Interactive Circuits And System Ltd</p> <p>5450- Multi-Tenant Office</p> <p>5460- Multi-Tenant Office</p> <p>5470- Multi Tenant Office</p> <p>5480- B A Machine</p> <p>- GL Installation Inc</p> <p>- Cadieux Assurance Investment Inc</p> <p>- Jean-Pierre Groulx Assurance</p> <p>- Accident Investigation and Research</p> <p>- Bondar Clegg and Company Ltd</p> <p>- Modern Effects Screen Printing</p> <p>- Tart Inn</p> <p>- All Tours Marketing Support Services</p> <p>- Technikiln Controls Inc</p> <p>- Protection Financiere Plus Inc</p> <p>5489- Iconopower Ltd</p> <p>5499- NDL Ontario</p> <p>5509- Beltec Informatics Inc</p> <p>- Stonewood Constn</p> <p>- Dormatek Inc</p> <p>- Silver Image Photography</p>

	<ul style="list-style-type: none"> <li>- CNI Ottawa Ltd</li> <li>- Kaleidoscope Inc</li> <li>- Capital Mortuary Service</li> <li>- Performance Auto Centre</li> </ul> <p>5510- Gesmec Inc</p> <ul style="list-style-type: none"> <li>- Royal Business Forms</li> <li>- CJ Manufacturing</li> <li>- D'Arcy Moving and Storage</li> <li>- Queensway Automotive Physicians</li> <li>- Kitchens for You</li> <li>- Dominis Engineering Ltd</li> </ul>
<b>Polytek Street (1011-1101 odd)</b>	<p>1011- Gastops Ltd</p> <ul style="list-style-type: none"> <li>- Polytex Flooring</li> </ul> <p>1021-1101: Address inaccessible</p>

<b>PROJECT NUMBER:</b> 21033100345	
<b>Site Address:</b>	765 Green Creek Drive, Gloucester, Ontario
<b>Year:</b> 1984	
<b>Site Listing:</b>	-Address not listed
<b>Adjacent Properties:</b>	

<b>Green Creek Drive (750-800)</b>	-No listing within range
<b>Canotek Road (5420-5510)</b>	-No listing within range
<b>Polytek Street (1011-1101 odd)</b>	-No listing within range  1021-1101: Address inaccessible

<b>PROJECT NUMBER: 21033100345</b>	
<b>Site Address:</b>	765 Green Creek Drive, Gloucester, Ontario
<b>Year: 1979</b>	
<b>Site Listing:</b>	-Address not listed
<b>Adjacent Properties:</b>	
<b>Green Creek Drive (750-800)</b>	-No listing within range
<b>Canotek Road (5420-5510)</b>	-No listing within range
<b>Polytek Street (1011-1101 odd)</b>	-No listing within range  1021-1101: Address inaccessible



<b>PROJECT NUMBER:</b> 21033100345	
<b>Site Address:</b>	765 Green Creek Drive, Gloucester, Ontario
<b>Year:</b> 1974	
<b>Site Listing:</b>	-Address not listed
<b>Adjacent Properties:</b>	
<b>Green Creek Drive (750-800)</b>	-No listing within range
<b>Canotek Road (5420-5510)</b>	-No listing within range
<b>Polytek Street (1011-1101 odd)</b>	-No listing within range  1021-1101: Address inaccessible

<b>PROJECT NUMBER:</b> 21033100345	
<b>Site Address:</b>	765 Green Creek Drive, Gloucester, Ontario
<b>Year:</b> 1969	
<b>Site Listing:</b>	-Address not listed
<b>Adjacent Properties:</b>	

<b>Green Creek Drive (750-800)</b>	-No listing within range
<b>Canotek Road (5420-5510)</b>	-No listing within range
<b>Polytek Street (1011-1101 odd)</b>	-No listing within range  1021-1101: Address inaccessible

<b>PROJECT NUMBER:</b> 21033100345	
<b>Site Address:</b>	765 Green Creek Drive, Gloucester, Ontario
<b>Year:</b> 1964	
<b>Site Listing:</b>	-Address not listed
<b>Adjacent Properties:</b>	
<b>Green Creek Drive (750-800)</b>	-No listing within range
<b>Canotek Road (5420-5510)</b>	-No listing within range
<b>Polytek Street (1011-1101 odd)</b>	-No listing within range  1021-1101: Address inaccessible

-All listings for businesses were listed as they are in the city directory.

-Listings that are residential are listed as “residential” with the number of tenants. The name of the residential tenant is not listed in the above city directory.

***\*\*Due to unforeseen circumstances resulting from the Covid-19 pandemic of 2020, access to information sources has been prohibited. While all additional measures were taken in order to provide accurate information where possible, some project searches yielded no results.\*\****

**APPENDIX B**

**EcoLog ERIS Report**



---

# DATABASE REPORT

**Project Property:** *765 Green Creek  
765 Green Creek Drive, Ottawa, Ontario  
Gloucester ON K1J 1K6*

**Project No:** *21460385*

**Report Type:** *RSC Report (Urban)*

**Order No:** *21033100345*

**Requested by:** *Golder Associates Ltd.*

**Date Completed:** *April 8, 2021*

# Table of Contents

Table of Contents.....	2
Executive Summary.....	3
Executive Summary: Report Summary.....	4
Executive Summary: Site Report Summary - Project Property.....	6
Executive Summary: Site Report Summary - Surrounding Properties.....	7
Executive Summary: Summary By Data Source.....	42
Map.....	84
Aerial.....	85
Topographic Map.....	86
Detail Report.....	87
Unplottable Summary.....	308
Unplottable Report.....	311
Appendix: Database Descriptions.....	381
Definitions.....	390

## **Notice: IMPORTANT LIMITATIONS and YOUR LIABILITY**

**Reliance on information in Report:** This report DOES NOT replace a full Phase I Environmental Site Assessment but is solely intended to be used as a database review of environmental records.

**License for use of information in Report:** No page of this report can be used without this cover page, this notice and the project property identifier. The information in Report(s) may not be modified or re-sold.

**Your Liability for misuse:** Using this Service and/or its reports in a manner contrary to this Notice or your agreement will be in breach of copyright and contract and ERIS may obtain damages for such mis-use, including damages caused to third parties, and gives ERIS the right to terminate your account, rescind your license to any previous reports and to bar you from future use of the Service.

**No warranty of Accuracy or Liability for ERIS:** The information contained in this report has been produced by ERIS Information Limited Partnership ("ERIS") using various sources of information, including information provided by Federal and Provincial government departments. The report applies only to the address and up to the date specified on the cover of this report, and any alterations or deviation from this description will require a new report. This report and the data contained herein does not purport to be and does not constitute a guarantee of the accuracy of the information contained herein and does not constitute a legal opinion nor medical advice. Although ERIS has endeavored to present you with information that is accurate, ERIS disclaims, any and all liability for any errors, omissions, or inaccuracies in such information and data, whether attributable to inadvertence, negligence or otherwise, and for any consequences arising therefrom. Liability on the part of ERIS is limited to the monetary value paid for this report.

**Trademark and Copyright:** You may not use the ERIS trademarks or attribute any work to ERIS other than as outlined above. This Service and Report (s) are protected by copyright owned by ERIS Information Limited Partnership. Copyright in data used in the Service or Report(s) (the "Data") is owned by ERIS or its licensors. The Service, Report(s) and Data may not be copied or reproduced in whole or in any substantial part without prior written consent of ERIS.

# Executive Summary

## **Property Information:**

**Project Property:** 765 Green Creek  
765 Green Creek Drive, Ottawa, Ontario Gloucester ON K1J 1K6

**Project No:** 21460385

## **Order Information:**

**Order No:** 21033100345  
**Date Requested:** March 31, 2021  
**Requested by:** Golder Associates Ltd.  
**Report Type:** RSC Report (Urban)

## **Historical/Products:**

**City Directory Search** CD - QUOTE Custom City Directory Search  
**Insurance Products** Fire Insurance Maps/Inspection Reports/Site Plans  
**Land Title Search** Historical Land Title Search  
**Topographic Map** RSC Maps

## Executive Summary: Report Summary

<i>Database</i>	<i>Name</i>	<i>Searched</i>	<i>Project Property</i>	<i>Boundary to 0.30km</i>	<i>Total</i>
AAGR	<i>Abandoned Aggregate Inventory</i>	Y	0	0	0
AGR	<i>Aggregate Inventory</i>	Y	0	0	0
AMIS	<i>Abandoned Mine Information System</i>	Y	0	0	0
ANDR	<i>Anderson's Waste Disposal Sites</i>	Y	0	1	1
AST	<i>Aboveground Storage Tanks</i>	Y	0	0	0
AUWR	<i>Automobile Wrecking &amp; Supplies</i>	Y	0	0	0
BORE	<i>Borehole</i>	Y	0	2	2
CA	<i>Certificates of Approval</i>	Y	0	14	14
CDRY	<i>Dry Cleaning Facilities</i>	Y	0	0	0
CFOT	<i>Commercial Fuel Oil Tanks</i>	Y	0	0	0
CHEM	<i>Chemical Manufacturers and Distributors</i>	Y	0	0	0
CHM	<i>Chemical Register</i>	Y	0	0	0
CNG	<i>Compressed Natural Gas Stations</i>	Y	0	0	0
COAL	<i>Inventory of Coal Gasification Plants and Coal Tar Sites</i>	Y	0	0	0
CONV	<i>Compliance and Convictions</i>	Y	0	0	0
CPU	<i>Certificates of Property Use</i>	Y	0	0	0
DRL	<i>Drill Hole Database</i>	Y	0	0	0
DTNK	<i>Delisted Fuel Tanks</i>	Y	0	0	0
EASR	<i>Environmental Activity and Sector Registry</i>	Y	0	2	2
EBR	<i>Environmental Registry</i>	Y	0	3	3
ECA	<i>Environmental Compliance Approval</i>	Y	1	19	20
EEM	<i>Environmental Effects Monitoring</i>	Y	0	0	0
EHS	<i>ERIS Historical Searches</i>	Y	1	19	20
EIIS	<i>Environmental Issues Inventory System</i>	Y	0	0	0
EMHE	<i>Emergency Management Historical Event</i>	Y	0	0	0
EPAR	<i>Environmental Penalty Annual Report</i>	Y	0	0	0
EXP	<i>List of Expired Fuels Safety Facilities</i>	Y	0	0	0
FCON	<i>Federal Convictions</i>	Y	0	0	0
FCS	<i>Contaminated Sites on Federal Land</i>	Y	0	0	0
FOFT	<i>Fisheries &amp; Oceans Fuel Tanks</i>	Y	0	0	0
FRST	<i>Federal Identification Registry for Storage Tank Systems (FIRSTS)</i>	Y	0	0	0
FST	<i>Fuel Storage Tank</i>	Y	0	0	0
FSTH	<i>Fuel Storage Tank - Historic</i>	Y	0	0	0
GEN	<i>Ontario Regulation 347 Waste Generators Summary</i>	Y	0	135	135
GHG	<i>Greenhouse Gas Emissions from Large Facilities</i>	Y	0	0	0
HINC	<i>TSSA Historic Incidents</i>	Y	0	3	3



<b>Database</b>	<b>Name</b>	<b>Searched</b>	<b>Project Property</b>	<b>Boundary to 0.30km</b>	<b>Total</b>
IAFT	<i>Indian &amp; Northern Affairs Fuel Tanks</i>	Y	0	0	0
INC	<i>Fuel Oil Spills and Leaks</i>	Y	0	1	1
LIMO	<i>Landfill Inventory Management Ontario</i>	Y	0	0	0
MINE	<i>Canadian Mine Locations</i>	Y	0	0	0
MNR	<i>Mineral Occurrences</i>	Y	0	0	0
NATE	<i>National Analysis of Trends in Emergencies System (NATES)</i>	Y	0	0	0
NCPL	<i>Non-Compliance Reports</i>	Y	0	4	4
NDFT	<i>National Defense &amp; Canadian Forces Fuel Tanks</i>	Y	0	0	0
NDSP	<i>National Defense &amp; Canadian Forces Spills</i>	Y	0	0	0
NDWD	<i>National Defence &amp; Canadian Forces Waste Disposal Sites</i>	Y	0	0	0
NEBI	<i>National Energy Board Pipeline Incidents</i>	Y	0	0	0
NEBP	<i>National Energy Board Wells</i>	Y	0	0	0
NEES	<i>National Environmental Emergencies System (NEES)</i>	Y	0	0	0
NPCB	<i>National PCB Inventory</i>	Y	0	2	2
NPRI	<i>National Pollutant Release Inventory</i>	Y	0	19	19
OGWE	<i>Oil and Gas Wells</i>	Y	0	0	0
OOGW	<i>Ontario Oil and Gas Wells</i>	Y	0	0	0
OPCB	<i>Inventory of PCB Storage Sites</i>	Y	0	2	2
ORD	<i>Orders</i>	Y	0	0	0
PAP	<i>Canadian Pulp and Paper</i>	Y	0	0	0
PCFT	<i>Parks Canada Fuel Storage Tanks</i>	Y	0	0	0
PES	<i>Pesticide Register</i>	Y	0	6	6
PINC	<i>Pipeline Incidents</i>	Y	0	0	0
PRT	<i>Private and Retail Fuel Storage Tanks</i>	Y	0	0	0
PTTW	<i>Permit to Take Water</i>	Y	0	0	0
REC	<i>Ontario Regulation 347 Waste Receivers Summary</i>	Y	0	11	11
RSC	<i>Record of Site Condition</i>	Y	0	0	0
RST	<i>Retail Fuel Storage Tanks</i>	Y	0	2	2
SCT	<i>Scott's Manufacturing Directory</i>	Y	0	47	47
SPL	<i>Ontario Spills</i>	Y	0	135	135
SRDS	<i>Wastewater Discharger Registration Database</i>	Y	0	0	0
TANK	<i>Anderson's Storage Tanks</i>	Y	0	0	0
TCFT	<i>Transport Canada Fuel Storage Tanks</i>	Y	0	0	0
VAR	<i>Variances for Abandonment of Underground Storage Tanks</i>	Y	0	0	0
WDS	<i>Waste Disposal Sites - MOE CA Inventory</i>	Y	0	1	1
WDSH	<i>Waste Disposal Sites - MOE 1991 Historical Approval Inventory</i>	Y	0	1	1
WWIS	<i>Water Well Information System</i>	Y	0	5	5
<b>Total:</b>			2	434	436

## Executive Summary: Site Report Summary - Project Property

<i>Map Key</i>	<i>DB</i>	<i>Company/Site Name</i>	<i>Address</i>	<i>Dir/Dist (m)</i>	<i>Elev diff (m)</i>	<i>Page Number</i>
<u>1</u>	ECA	United Brotherhood of Carpenters Local No 93	765 Green Creek Drive Ottawa ON K1J 1K6	W/0.0	0.00	<u>87</u>
<u>1</u>	EHS		765 Green Creek Dr. Ottawa ON	W/0.0	0.00	<u>87</u>

## Executive Summary: Site Report Summary - Surrounding Properties

<b>Map Key</b>	<b>DB</b>	<b>Company/Site Name</b>	<b>Address</b>	<b>Dir/Dist (m)</b>	<b>Elev Diff (m)</b>	<b>Page Number</b>
<a href="#">2</a>	WWIS		800 GREENS CREEK DR lot 14 con 1 OTTAWA ON <i>Well ID: 7185497</i>	W/1.6	0.00	<a href="#">87</a>
<a href="#">3</a>	EHS		750 Green Creek Drive (east portion of 815 Shefford Rd) Ottawa ON	SW/10.6	0.00	<a href="#">89</a>
<a href="#">4</a>	SCT	PHOTOSET GROUP INC.	5480 CANOTEK RD BUREAU 6 GLOUCESTER ON K1J 9H5	E/26.7	0.00	<a href="#">89</a>
<a href="#">4</a>	GEN	MESH INCORPORATED	5480 - 17 CANOTEK ROAD, GLOUCESTER, ON K1J 9B1	E/26.7	0.00	<a href="#">89</a>
<a href="#">4</a>	GEN	MESH INCORPORATED	5480 - 17 CANOTEK ROAD GLOUCESTER ON K1J 9B1	E/26.7	0.00	<a href="#">90</a>
<a href="#">4</a>	GEN	MESH INCORPORATED 26-299	5480 - 17 CANOTEK ROAD, GLOUCESTER, ON K1J 9B1	E/26.7	0.00	<a href="#">90</a>
<a href="#">4</a>	GEN	MICHAEL MECHANICAL SERVICES LIMITED	5480 CANOTEK ROAD, UNIT 15 GLOUCESTER ON K1J 9H6	E/26.7	0.00	<a href="#">90</a>
<a href="#">4</a>	GEN	PHOTOSET GROUP INC.	5480 CANOTEK ROAD, UNITS 6 & 7 GLOUCESTER ON K1J 9H5	E/26.7	0.00	<a href="#">91</a>
<a href="#">4</a>	GEN	PHOTOSET GROUP INC.	5480 CANOTEK ROAD UNITS 6 & 7 GLOUCESTER ON K1J 9H5	E/26.7	0.00	<a href="#">91</a>
<a href="#">4</a>	SCT	Teledyne Controls Simulations	5480 Canotek Rd Unit 1 Ottawa ON K1J 9H5	E/26.7	0.00	<a href="#">91</a>
<a href="#">4</a>	GEN	Ottawa Funeral Consultants Inc.	4-5480 Canotek Road Ottawa ON	E/26.7	0.00	<a href="#">91</a>
<a href="#">4</a>	GEN	Ottawa Funeral Consultants Inc.	4-5480 Canotek Road Ottawa ON	E/26.7	0.00	<a href="#">92</a>

<b>Map Key</b>	<b>DB</b>	<b>Company/Site Name</b>	<b>Address</b>	<b>Dir/Dist (m)</b>	<b>Elev Diff (m)</b>	<b>Page Number</b>
<a href="#">4</a>	GEN	Ottawa Funeral Consultants Inc.	4-5480 Canotek Road Ottawa ON	E/26.7	0.00	<a href="#">92</a>
<a href="#">4</a>	GEN	Ottawa Funeral Consultants Inc.	4-5480 Canotek Road Ottawa ON	E/26.7	0.00	<a href="#">92</a>
<a href="#">4</a>	EHS		5480 Canotek Rd Ottawa ON K1J9H6	E/26.7	0.00	<a href="#">93</a>
<a href="#">5</a>	WWIS		750 GREEN CREEK DRIVE FORMER CANOTEK ROAD SNOW DISPOSAL OTTAWA ON <i>Well ID:</i> 7137831	SSW/42.4	-0.15	<a href="#">93</a>
<a href="#">6</a>	WWIS		GREEN CREEK DR. OTTAWA ON <i>Well ID:</i> 1536321	SW/42.7	-0.03	<a href="#">95</a>
<a href="#">7</a>	CA	Ottawa Walls & Ceilings Training Centre	5500 Canotek Road Ottawa ON	SSE/46.9	-0.12	<a href="#">97</a>
<a href="#">7</a>	ECA	Ottawa Walls & Ceilings Training Centre	5500 Canotek Road Ottawa ON K1J 9H4	SSE/46.9	-0.12	<a href="#">97</a>
<a href="#">8</a>	BORE		ON	SSW/65.6	0.31	<a href="#">97</a>
<a href="#">9</a>	SCT	Plaston 2000 Ltd.	5460 Canotek Rd Unit 83 Gloucester ON K1J 9G8	ENE/69.8	-1.00	<a href="#">99</a>
<a href="#">9</a>	SCT	SOS Office Services Inc.	5460 Canotek Rd Suite 102 Gloucester ON K1J 9H1	ENE/69.8	-1.00	<a href="#">99</a>
<a href="#">9</a>	SCT	WMC Water Mgmt Consult	5460 Canotek Rd Unit 95 Gloucester ON K1J 9G9	ENE/69.8	-1.00	<a href="#">99</a>
<a href="#">9</a>	EHS		5460 Canotek Road Ottawa ON	ENE/69.8	-1.00	<a href="#">99</a>
<a href="#">10</a>	CA	THE MARIDON GROUP INC.	5470 CANOTEC ROAD GLOUCESTER CITY ON	E/72.5	-1.15	<a href="#">100</a>

<i>Map Key</i>	<i>DB</i>	<i>Company/Site Name</i>	<i>Address</i>	<i>Dir/Dist (m)</i>	<i>Elev Diff (m)</i>	<i>Page Number</i>
<a href="#">10</a>	GEN	DPS ENTERPRISE	5470 CANOTEK ROAD, UNIT 28 GLOUCESTER ON K1J 9H9	E/72.5	-1.15	<a href="#">100</a>
<a href="#">10</a>	SCT	Pyramid Dental Group	5470 Canotek Rd Suite 35 Gloucester ON K1J 9H4	E/72.5	-1.15	<a href="#">100</a>
<a href="#">10</a>	SCT	Bytown Laser Inc.	5470 Canotek Rd Unit 32 Gloucester ON K1J 9H4	E/72.5	-1.15	<a href="#">101</a>
<a href="#">10</a>	ECA	4192338 Canada Inc.	5450 Canotek Rd 1519 StarTop Road Ottawa ON K1J 9G5	E/72.5	-1.15	<a href="#">101</a>
<a href="#">10</a>	ECA	Marmah Magnetic Inc.	5450 Canotek Rd Ottawa ON K1S 9G6	E/72.5	-1.15	<a href="#">101</a>
<a href="#">10</a>	GEN	Concrete Polishing and Sealing Ltd.	5470 Canotek Rd., Unit # 36 Ottawa ON K1J 9H4	E/72.5	-1.15	<a href="#">101</a>
<a href="#">11</a>	SCT	MARMAH MAGNETICS INC.	5450 CANOTEK RD SUITE 74 GLOUCESTER ON K1J 9G6	E/109.7	-1.00	<a href="#">102</a>
<a href="#">11</a>	PES	GANDEN LANDSCAPES LIMITED	68 - 5450 CANOTEK ROAD GLOUCESTER ON K0A 3G0	E/109.7	-1.00	<a href="#">102</a>
<a href="#">11</a>	SCT	MARMAH MAGNETICS INC.	5450 CANOTEK RD SUITE 74 GLOUCESTER ON K1J 9G5	E/109.7	-1.00	<a href="#">102</a>
<a href="#">11</a>	EBR	Furniture Majic Inc.	62-5450 Canotek Road Ottawa Ontario K1J 9G4 Ottawa ON	E/109.7	-1.00	<a href="#">103</a>
<a href="#">11</a>	GEN	BONDAR-CLEGG AND COMPANY LTD.	5450 CANOTEK RD. C/O 5420 CANOTEK RD. GLOUCESTER ON K1J 9G2	E/109.7	-1.00	<a href="#">103</a>
<a href="#">11</a>	GEN	BONDAR-CLEGG AND COMPANY LTD	5450 CANOTEK ROAD GLOUCESTER ON K1J 9G2	E/109.7	-1.00	<a href="#">103</a>

<b>Map Key</b>	<b>DB</b>	<b>Company/Site Name</b>	<b>Address</b>	<b>Dir/Dist (m)</b>	<b>Elev Diff (m)</b>	<b>Page Number</b>
<a href="#">11</a>	GEN	BONDAR-CLEGG AND COMPANY LTD. 12-416	5450 CANOTEK RD. C/O 5420 CANOTEK RD. GLOUCESTER ON K1J 9G2	E/109.7	-1.00	<a href="#">104</a>
<a href="#">11</a>	GEN	INTERTEK TESTING SERVICES	5450 CANOTEK ROAD, UNIT 50 OTTAWA ON K1S 9G5	E/109.7	-1.00	<a href="#">104</a>
<a href="#">11</a>	GEN	LARWILL'S LAWN & GARDEN	5450 CANOTER #82 GLOUCESTER ON K1J 9G7	E/109.7	-1.00	<a href="#">104</a>
<a href="#">11</a>	GEN	LARWILL'S LAWN & GARDEN	5450 CAMOTER #82 GLOUCESTER ON K1J 9G7	E/109.7	-1.00	<a href="#">105</a>
<a href="#">11</a>	GEN	LARWILL'S LAWN & GARDEN 24-467	5450 CAMOTER #82 GLOUCESTER ON K1J 9G7	E/109.7	-1.00	<a href="#">105</a>
<a href="#">11</a>	GEN	LARWILL'S LAWN AND GARDEN	5450 CANOTER ROAD, UNIT 82 GLOUCESTER ON K1J 9G7	E/109.7	-1.00	<a href="#">105</a>
<a href="#">11</a>	GEN	FURNITURE MEDIC	5450 CANOTEK ROAD, UNIT 62 GLOUCESTER ON K1J 9G4	E/109.7	-1.00	<a href="#">105</a>
<a href="#">11</a>	SCT	Marmah Magnetics Inc.	5450 Canotek Rd Unit 74 Gloucester ON K1J 9G6	E/109.7	-1.00	<a href="#">106</a>
<a href="#">11</a>	PES	CARE FREE PROPERTY MAINTENANCE	5450 CANOTEK RD UNIT 69 GLOUCESTER ON K1J 9G5	E/109.7	-1.00	<a href="#">106</a>
<a href="#">11</a>	GEN	4192338 Canada inc	5450 Canotek road ottawa ON k1J 9G5	E/109.7	-1.00	<a href="#">106</a>
<a href="#">11</a>	SCT	Primex Project Management	5450 Canotek Rd Unit 45 Gloucester ON K1J 9G2	E/109.7	-1.00	<a href="#">107</a>
<a href="#">11</a>	GEN	4192338 Canada inc	5450 Canotek road ottawa ON	E/109.7	-1.00	<a href="#">107</a>
<a href="#">11</a>	EBR	Marmah Magnetic Inc.	5450 Canotek Road Unit 74 Ottawa K1S 9G6 CITY OF OTTAWA ON	E/109.7	-1.00	<a href="#">107</a>

<b>Map Key</b>	<b>DB</b>	<b>Company/Site Name</b>	<b>Address</b>	<b>Dir/Dist (m)</b>	<b>Elev Diff (m)</b>	<b>Page Number</b>
<a href="#">11</a>	GEN	4192338 Canada inc	5450 Canotek road ottawa ON	E/109.7	-1.00	<a href="#">108</a>
<a href="#">11</a>	ECA	Marmah Magnetic Inc.	5450 Canotek Road Ottawa ON	E/109.7	-1.00	<a href="#">108</a>
<a href="#">11</a>	PES	CARE FREE PROPERTY MAINTENANCE	5450 CANOTEK RD UNIT 69 GLOUCESTER ON K1J9G5	E/109.7	-1.00	<a href="#">108</a>
<a href="#">11</a>	PES	CARE FREE PROPERTY MAINTENANCE	5450 CANOTEK RD UNIT 69 GLOUCESTER ON K1J9G5	E/109.7	-1.00	<a href="#">109</a>
<a href="#">12</a>	SCT	ICONOPOWER LTD	5489 CANOTEK RD GLOUCESTER ON K1J 9G7	SE/121.2	0.00	<a href="#">109</a>
<a href="#">12</a>	SCT	Iconopower Ltd.	5489 Canotek Rd Gloucester ON K1J 9G7	SE/121.2	0.00	<a href="#">109</a>
<a href="#">13</a>	ANDR	Gloucester STP Dump	Gloucester ON K1J	W/123.4	-2.00	<a href="#">110</a>
<a href="#">14</a>	BORE		ON	ESE/126.9	0.03	<a href="#">110</a>
<a href="#">15</a>	EHS		Canotek Road Ottawa ON	ESE/138.2	-1.00	<a href="#">111</a>
<a href="#">16</a>	EHS		5499 Canotek Rd Ottawa ON K1J9L1	SSE/143.9	1.00	<a href="#">112</a>
<a href="#">17</a>	WDSH		13-15 1 OTTAWA ON	W/146.2	-2.00	<a href="#">112</a>
<a href="#">18</a>	WDS		GLOUCESTER ON	W/146.3	-2.00	<a href="#">112</a>
<a href="#">19</a>	SCT	INDUSPAC INC.	599 CANOTEK RD GLOUCESTER ON K1J 9J5	SSE/155.3	1.00	<a href="#">113</a>

<i>Map Key</i>	<i>DB</i>	<i>Company/Site Name</i>	<i>Address</i>	<i>Dir/Dist (m)</i>	<i>Elev Diff (m)</i>	<i>Page Number</i>
<a href="#">19</a>	SCT	INDUSPAC OTTAWA INC.	5499 Canotek Rd Gloucester ON K1J 9J5	SSE/155.3	1.00	<a href="#">113</a>
<a href="#">19</a>	SCT	Smith Induspac Inc.	5499 Canotek Rd Ottawa ON K1J 9J5	SSE/155.3	1.00	<a href="#">113</a>
<a href="#">19</a>	SCT	Smith Induspac Ottawa	5499 Canotek Rd Ottawa ON K1J 9J5	SSE/155.3	1.00	<a href="#">114</a>
<a href="#">19</a>	SCT	Induspac Inc. - Ottawa	5499 Canotek Rd Gloucester ON K1J 9J5	SSE/155.3	1.00	<a href="#">114</a>
<a href="#">19</a>	GEN	SMITH INDUSPAC	5499 CANOTEK RD OTTAWA ON K1J 9J5	SSE/155.3	1.00	<a href="#">115</a>
<a href="#">19</a>	EHS		5499 Canotek Rd Ottawa ON	SSE/155.3	1.00	<a href="#">115</a>
<a href="#">19</a>	EHS		5499 Canotek Road Ottawa ON	SSE/155.3	1.00	<a href="#">116</a>
<a href="#">19</a>	EHS		5499 Canotek Road Ottawa ON	SSE/155.3	1.00	<a href="#">116</a>
<a href="#">20</a>	EHS		5510 Canotek Road Ottawa ON	SSW/155.9	1.00	<a href="#">116</a>
<a href="#">21</a>	EHS		5499 Canotek Rd Ottawa ON K1J9J5	SSE/157.5	1.00	<a href="#">116</a>
<a href="#">22</a>	SCT	DESIGN FABRICATION	5459 CANOTEK RD UNIT 3 GLOUCESTER ON K1J 9M3	SE/182.3	0.03	<a href="#">116</a>
<a href="#">22</a>	SCT	DESIGN FABRICATION INC.	5459 Canotek Rd Unit 3 Gloucester ON K1J 9M3	SE/182.3	0.03	<a href="#">117</a>
<a href="#">22</a>	SCT	Allen-Vanguard Corporation	5459 Canotek Rd Unit 3 Gloucester ON K1J 9M3	SE/182.3	0.03	<a href="#">117</a>



<i>Map Key</i>	<i>DB</i>	<i>Company/Site Name</i>	<i>Address</i>	<i>Dir/Dist (m)</i>	<i>Elev Diff (m)</i>	<i>Page Number</i>
<a href="#">23</a>	GEN	EOD Performance Inc.	2-5459 Canotek Rd. Ottawa ON K1J 9M3	SE/182.4	0.03	<a href="#">117</a>
<a href="#">23</a>	GEN	ICOR Technology	5459 Canotek Road Unit 1 Ottawa ON	SE/182.4	0.03	<a href="#">117</a>
<a href="#">23</a>	GEN	ICOR Technology	5459 Canotek Road Unit 1 Ottawa ON	SE/182.4	0.03	<a href="#">118</a>
<a href="#">23</a>	GEN	ICOR Technology	5459 Canotek Road Unit 1 Ottawa ON	SE/182.4	0.03	<a href="#">118</a>
<a href="#">23</a>	GEN	ICOR Technology	5459 Canotek Road Unit 1 Ottawa ON	SE/182.4	0.03	<a href="#">118</a>
<a href="#">23</a>	GEN	ICOR Technology	5459 Canotek Road Unit 1 Ottawa ON	SE/182.4	0.03	<a href="#">119</a>
<a href="#">24</a>	SCT	THE BINDERY HOUSE	5510 CANOTEK RD UNIT 13 GLOUCESTER ON K1J 9J5	SSW/198.2	0.98	<a href="#">119</a>
<a href="#">24</a>	SCT	LARKEN AUTOMATION	5510 CANOTEK RD UNIT 10 GLOUCESTER ON K1J 9J5	SSW/198.2	0.98	<a href="#">119</a>
<a href="#">24</a>	SCT	C J MANUFACTURING	5510 CANOTEK RD UNIT 12 GLOUCESTER ON K1J 9J5	SSW/198.2	0.98	<a href="#">120</a>
<a href="#">24</a>	SCT	BROCK SERVICES	5510 Canotek Rd Unit 10 Gloucester ON K1J 9J4	SSW/198.2	0.98	<a href="#">120</a>
<a href="#">24</a>	GEN	Appollo Management Services LTD.	5510 Canotek ottawa ON K1J9J4	SSW/198.2	0.98	<a href="#">120</a>
<a href="#">24</a>	SCT	Gymnastics Canada	5510 Canotek Rd Suite 203 Ottawa ON K1J 9J4	SSW/198.2	0.98	<a href="#">120</a>
<a href="#">24</a>	SPL	Waste Management Inc.	5510 Canotec Road<UNOFFICIAL> Ottawa ON	SSW/198.2	0.98	<a href="#">121</a>

<b>Map Key</b>	<b>DB</b>	<b>Company/Site Name</b>	<b>Address</b>	<b>Dir/Dist (m)</b>	<b>Elev Diff (m)</b>	<b>Page Number</b>
<a href="#">24</a>	SCT	Colortex Screen Printing	5510 Canotek Rd Unit 15 Gloucester ON K1J 9J5	SSW/198.2	0.98	<a href="#">121</a>
<a href="#">24</a>	GEN	Dominion City Brewing Company Inc	5510 Canotek Road, Unit 15 Ottawa ON K1J9J4	SSW/198.2	0.98	<a href="#">121</a>
<a href="#">24</a>	GEN	Dominion City Brewing Company Inc	5510 Canotek Road, Unit 15 Ottawa ON K1J9J4	SSW/198.2	0.98	<a href="#">122</a>
<a href="#">24</a>	GEN	Dominion City Brewing Company Inc	5510 Canotek Road, Unit 15 Ottawa ON K1J9J4	SSW/198.2	0.98	<a href="#">122</a>
<a href="#">25</a>	SCT	Interactive Circuits & Systems	5430 Canotek Rd Gloucester ON K1J 9G2	ESE/210.2	-0.92	<a href="#">122</a>
<a href="#">25</a>	SCT	GE Intelligent Platforms	5430 Canotek Rd Gloucester ON K1J 9G2	ESE/210.2	-0.92	<a href="#">122</a>
<a href="#">25</a>	EHS		5430 Canotek Rd. Gloucester (Ottawa) ON K1J 9G2	ESE/210.2	-0.92	<a href="#">123</a>
<a href="#">25</a>	EHS		5430 Canotek Road Gloucester ON K1J 9G2	ESE/210.2	-0.92	<a href="#">123</a>
<a href="#">25</a>	EHS		5430 Canotek Road Gloucester ON K1J 9G2	ESE/210.2	-0.92	<a href="#">123</a>
<a href="#">25</a>	GEN	GE Intelligent Platforms (Ottawa) Ltd.	5430 Canotek Road Gloucester ON	ESE/210.2	-0.92	<a href="#">123</a>
<a href="#">25</a>	SCT	GE Fanuc	5430 Canotek Rd Ottawa ON K1J 9G2	ESE/210.2	-0.92	<a href="#">124</a>
<a href="#">25</a>	GEN	GE Fanuc Intelligent Platforms (Ottawa) Ltd.	5430 Canotek Road Gloucester ON K1J 9G2	ESE/210.2	-0.92	<a href="#">124</a>
<a href="#">25</a>	EBR	GE Intelligent Platforms (Ottawa) Ltd.	5430 Canotek Road Ottawa K1J 9G2 CITY OF OTTAWA ON	ESE/210.2	-0.92	<a href="#">125</a>

<b>Map Key</b>	<b>DB</b>	<b>Company/Site Name</b>	<b>Address</b>	<b>Dir/Dist (m)</b>	<b>Elev Diff (m)</b>	<b>Page Number</b>
<a href="#">25</a>	GEN	GE Intelligent Platforms (Ottawa) Ltd.	5430 Canotek Road Gloucester ON K1J 9G2	ESE/210.2	-0.92	<a href="#">125</a>
<a href="#">25</a>	ECA	GE Intelligent Platforms (Ottawa) Ltd.	5430 Canotek Rd Ottawa ON	ESE/210.2	-0.92	<a href="#">126</a>
<a href="#">25</a>	EHS		5430 Canotek Rd Ottawa ON K1J 9G2	ESE/210.2	-0.92	<a href="#">126</a>
<a href="#">25</a>	GEN	GE Intelligent Platforms (Ottawa) Ltd.	5430 Canotek Road Gloucester ON K1J 9G2	ESE/210.2	-0.92	<a href="#">126</a>
<a href="#">25</a>	GEN	GE Intelligent Platforms (Ottawa) Ltd.	5430 Canotek Road Gloucester ON K1J 9G2	ESE/210.2	-0.92	<a href="#">126</a>
<a href="#">25</a>	GEN	GE Intelligent Platforms (Ottawa) Ltd.	5430 Canotek Road Gloucester ON K1J 9G2	ESE/210.2	-0.92	<a href="#">127</a>
<a href="#">25</a>	ECA	GE Intelligent Platforms (Ottawa) Ltd.	5430 Canotek Rd Ottawa ON K1J 9G2	ESE/210.2	-0.92	<a href="#">127</a>
<a href="#">25</a>	SPL		5430 Canotek Rd Ottawa ON	ESE/210.2	-0.92	<a href="#">128</a>
<a href="#">26</a>	CA	United Brotherhood of Carpenters Local No 93	815 Shefford Rd Ottawa ON	WSW/234.2	-1.94	<a href="#">128</a>
<a href="#">27</a>	SCT	LOUIS ALBERT ASSOCIATES INC.	5411 CANOTEK RD GLOUCESTER ON K1J 9M3	SE/237.4	-0.69	<a href="#">128</a>
<a href="#">27</a>	EHS		5411 Canotek Road Ottawa ON K1J 9M3	SE/237.4	-0.69	<a href="#">129</a>
<a href="#">27</a>	WWIS		ON <b>Well ID:</b> 7192114	SE/237.4	-0.69	<a href="#">129</a>
<a href="#">27</a>	GEN	S&S Bolton Electric Inc.	5411 Canotek Road Ottawa ON	SE/237.4	-0.69	<a href="#">130</a>

<b>Map Key</b>	<b>DB</b>	<b>Company/Site Name</b>	<b>Address</b>	<b>Dir/Dist (m)</b>	<b>Elev Diff (m)</b>	<b>Page Number</b>
<a href="#">27</a>	GEN	S&S Bolton Electric Inc.	5411 Canotek Road Ottawa ON K1J9M3	SE/237.4	-0.69	<a href="#">130</a>
<a href="#">27</a>	GEN	S&S Bolton Electric Inc.	5411 Canotek Road Ottawa ON K1J9M3	SE/237.4	-0.69	<a href="#">130</a>
<a href="#">27</a>	GEN	S&S Bolton Electric Inc. Teraflex Ltd.	5411 Canotek Road Ottawa ON K1J9M3	SE/237.4	-0.69	<a href="#">131</a>
<a href="#">27</a>	GEN	S&S Bolton Electric Inc.	5411 Canotek Road Ottawa ON K1J9M3	SE/237.4	-0.69	<a href="#">131</a>
<a href="#">28</a>	GEN	GASTOPS LTD.	1011 POLYTEK STREET GLOUCESTER ON K1J 9J3	SSW/251.5	0.97	<a href="#">131</a>
<a href="#">28</a>	GEN	GASTOPS LTD.	1011 POLYTEK STREET GLOUCESTER ON	SSW/251.5	0.97	<a href="#">132</a>
<a href="#">28</a>	GEN	GASTOPS LTD.	1011 POLYTEK STREET GLOUCESTER ON	SSW/251.5	0.97	<a href="#">133</a>
<a href="#">28</a>	GEN	GASTOPS LTD.	1011 POLYTEK STREET GLOUCESTER ON	SSW/251.5	0.97	<a href="#">133</a>
<a href="#">28</a>	GEN	GASTOPS LTD.	1011 POLYTEK STREET GLOUCESTER ON K1J 9J3	SSW/251.5	0.97	<a href="#">134</a>
<a href="#">28</a>	GEN	GASTOPS LTD.	1011 POLYTEK STREET GLOUCESTER ON	SSW/251.5	0.97	<a href="#">135</a>
<a href="#">28</a>	GEN	GASTOPS LTD.	1011 POLYTEK STREET GLOUCESTER ON K1J 9J3	SSW/251.5	0.97	<a href="#">136</a>
<a href="#">28</a>	GEN	GASTOPS LTD.	1011 POLYTEK STREET GLOUCESTER ON K1J 9J3	SSW/251.5	0.97	<a href="#">136</a>
<a href="#">28</a>	GEN	GASTOPS LTD.	1011 POLYTEK STREET GLOUCESTER ON K1J 9J3	SSW/251.5	0.97	<a href="#">137</a>

<i>Map Key</i>	<i>DB</i>	<i>Company/Site Name</i>	<i>Address</i>	<i>Dir/Dist (m)</i>	<i>Elev Diff (m)</i>	<i>Page Number</i>
<a href="#">28</a>	GEN	GASTOPS LTD.	1011 POLYTEK STREET GLOUCESTER ON K1J 9J3	SSW/251.5	0.97	<a href="#">138</a>
<a href="#">28</a>	GEN	GASTOPS LTD.	1011 POLYTEK STREET GLOUCESTER ON K1J 9J3	SSW/251.5	0.97	<a href="#">139</a>
<a href="#">28</a>	GEN	GASTOPS LTD.	1011 POLYTEK STREET GLOUCESTER ON K1J 9J3	SSW/251.5	0.97	<a href="#">140</a>
<a href="#">29</a>	EHS		5509 Canotek Rd Unit 4N9 Gloucester ON K1J 9J8	SSE/251.7	0.00	<a href="#">141</a>
<a href="#">29</a>	GEN	CAPITAL MORTUARY SERVICE 08-675	5509 CANOTEK RD., UNIT 8 GLOUCESTER ON K1P 5W9	SSE/251.7	0.00	<a href="#">141</a>
<a href="#">29</a>	SCT	Brooke-Myers Inc.	5509 Canotek Rd Unit 8 Gloucester ON K1J 9J8	SSE/251.7	0.00	<a href="#">142</a>
<a href="#">29</a>	GEN	L'Atelier Seguin	20-5509 Canotek Rd Ottawa ON K1J9J9	SSE/251.7	0.00	<a href="#">142</a>
<a href="#">29</a>	GEN	Dauray, Lucien & Legault, Madeleine	13-5509 Canotek Road Ottawa ON	SSE/251.7	0.00	<a href="#">142</a>
<a href="#">29</a>	GEN	L'Atelier Seguin	20-5509 Canotek Rd Ottawa ON	SSE/251.7	0.00	<a href="#">143</a>
<a href="#">29</a>	GEN	L'Atelier Seguin	20-5509 Canotek Rd Ottawa ON	SSE/251.7	0.00	<a href="#">143</a>
<a href="#">29</a>	GEN	L'Atelier Seguin	20-5509 Canotek Rd Ottawa ON	SSE/251.7	0.00	<a href="#">143</a>
<a href="#">29</a>	GEN	L'Atelier Seguin	20-5509 Canotek Rd Ottawa ON K1J9J9	SSE/251.7	0.00	<a href="#">143</a>
<a href="#">29</a>	GEN	L'Atelier Seguin	20-5509 Canotek Rd Ottawa ON	SSE/251.7	0.00	<a href="#">144</a>

<b>Map Key</b>	<b>DB</b>	<b>Company/Site Name</b>	<b>Address</b>	<b>Dir/Dist (m)</b>	<b>Elev Diff (m)</b>	<b>Page Number</b>
<a href="#">29</a>	ECA	Commerce City Investments Limited	Canotek Road Ottawa ON K1G 4G5	SSE/251.7	0.00	<a href="#">144</a>
<a href="#">29</a>	GEN	L'Atelier Seguin	20-5509 Canotek Rd Ottawa ON K1J9J9	SSE/251.7	0.00	<a href="#">144</a>
<a href="#">29</a>	GEN	L'Atelier Seguin	20-5509 Canotek Rd Ottawa ON K1J9J9	SSE/251.7	0.00	<a href="#">145</a>
<a href="#">29</a>	GEN	L'Atelier Seguin	20-5509 Canotek Rd Ottawa ON K1J9J9	SSE/251.7	0.00	<a href="#">145</a>
<a href="#">29</a>	GEN	L'Atelier Seguin	20-5509 Canotek Rd Ottawa ON K1J9J9	SSE/251.7	0.00	<a href="#">145</a>
<a href="#">29</a>	GEN	L'Atelier Seguin	20-5509 Canotek Rd Ottawa ON K1J9J9	SSE/251.7	0.00	<a href="#">145</a>
<a href="#">29</a>	GEN	L'Atelier Seguin	20-5509 Canotek Rd Ottawa ON K1J9J9	SSE/251.7	0.00	<a href="#">145</a>
<a href="#">29</a>	GEN	KROON Electric Corp.	2-5509 Canotek Rd Ottawa ON K1C 9J8	SSE/251.7	0.00	<a href="#">146</a>
<a href="#">30</a>	GEN	BONDAR CLEGG AND CO. LTD.	5420 CANOTEK ROAD GLOUCESTER ON K1J 8X5	ESE/262.3	-2.00	<a href="#">146</a>
<a href="#">30</a>	GEN	BONDAR CLEGG AND CO. LTD.	5420 CANOTEK ROAD GLOUCESTER ON K1J 8X5	ESE/262.3	-2.00	<a href="#">146</a>
<a href="#">30</a>	GEN	BONDAR CLEGG AND CO. LTD. 05-120	5420 CANOTEK ROAD GLOUCESTER ON K1J 8X5	ESE/262.3	-2.00	<a href="#">147</a>
<a href="#">30</a>	GEN	BONDAR (OUT OF BUS)	5420 CANOTEK ROAD GLOUCESTER ON K1J 8X5	ESE/262.3	-2.00	<a href="#">147</a>
<a href="#">30</a>	GEN	BONDAR (OUT OF BUSINESS)	5420 CANOTEK ROAD GLOUCESTER ON K1J 8X5	ESE/262.3	-2.00	<a href="#">148</a>
<a href="#">30</a>	GEN	A.T.G. Industries	5420 Canotek Road, Suite 103 Gloucester ON	ESE/262.3	-2.00	<a href="#">148</a>

<i>Map Key</i>	<i>DB</i>	<i>Company/Site Name</i>	<i>Address</i>	<i>Dir/Dist (m)</i>	<i>Elev Diff (m)</i>	<i>Page Number</i>
<a href="#">30</a>	SCT	Digidyne Inc.	5420 Canotek Rd Unit 101 Gloucester ON K1J 8X5	ESE/262.3	-2.00	<a href="#">148</a>
<a href="#">30</a>	SCT	Everton Resources Inc.	5420 Canotek Rd Suite 103 Ottawa ON K1J 1E9	ESE/262.3	-2.00	<a href="#">149</a>
<a href="#">30</a>	SCT	W.S. Sales Associates Ltd.	5420 Canotek Rd Unit 101 Ottawa ON K1J 1E9	ESE/262.3	-2.00	<a href="#">149</a>
<a href="#">30</a>	SCT	Everton Resources Inc.	5420 Canotek Rd Suite 103 Gloucester ON K1J 1E9	ESE/262.3	-2.00	<a href="#">149</a>
<a href="#">30</a>	SCT	Majescor Resources Inc.	5420 Canotek Rd Suite 103 Ottawa ON K1J 1E9	ESE/262.3	-2.00	<a href="#">149</a>
<a href="#">31</a>	ECA	Teraflex Limited	5411 Canotek Rd Ottawa ON K1J 9M3	SE/262.6	-1.05	<a href="#">150</a>
<a href="#">32</a>	SPL	DRAIN-ALL LTD.	CANOTEK AND POLYTEK TANK TRUCK (CARGO) GLOUCESTER CITY ON	S/275.7	0.31	<a href="#">150</a>
<a href="#">33</a>	GEN	Shred-it International ULC	UNIT #900 1101 POLYTEK STREET OTTAWA ON K1J 0B3	SSW/281.7	1.00	<a href="#">150</a>
<a href="#">33</a>	GEN	Shred-it International ULC	UNIT #900 1101 POLYTEK STREET OTTAWA ON K1J 0B3	SSW/281.7	1.00	<a href="#">151</a>
<a href="#">33</a>	GEN	HOOPP Realty Inc	1101 Polytek Street Ottawa ON K1J 0B3	SSW/281.7	1.00	<a href="#">151</a>
<a href="#">33</a>	GEN	Shred-it International ULC	UNIT #900 1101 POLYTEK STREET OTTAWA ON K1J 0B3	SSW/281.7	1.00	<a href="#">152</a>
<a href="#">33</a>	GEN	Shred-it International ULC	UNIT #900 1101 POLYTEK STREET OTTAWA ON K1J 0B3	SSW/281.7	1.00	<a href="#">152</a>
<a href="#">33</a>	GEN	Shred-it International ULC	UNIT #900 1101 POLYTEK STREET OTTAWA ON K1J 0B3	SSW/281.7	1.00	<a href="#">152</a>

<b>Map Key</b>	<b>DB</b>	<b>Company/Site Name</b>	<b>Address</b>	<b>Dir/Dist (m)</b>	<b>Elev Diff (m)</b>	<b>Page Number</b>
<a href="#">34</a>	CA	R.M. OF OTTAWA-CARLETON	800 GREEN CREEK DR., ROPEC GLOUCESTER ON	NNW/283.9	-2.00	<a href="#">153</a>
<a href="#">34</a>	SPL	OTTAWA-CARLETON, R.M. OF	OTTAWA RIVER ROBERT O. PICARD ENVIRONMENTAL CENTRE 800 GREEN CREEK DRIVE GLOUCESTER CITY ON	NNW/283.9	-2.00	<a href="#">153</a>
<a href="#">34</a>	SPL	OTTAWA-CARLETON, R.M. OF	ROBERT O. PICARD ENVIRONMENTAL CENTRE 800 GREEN CREEK DRIVE GLOUCESTER CITY ON	NNW/283.9	-2.00	<a href="#">154</a>
<a href="#">34</a>	SPL	OTTAWA-CARLETON, R.M. OF	ROBERT O. PICARD ENVIRONMENTAL CENTRE 800 GREEN CREEK DRIVE GLOUCESTER CITY ON	NNW/283.9	-2.00	<a href="#">154</a>
<a href="#">34</a>	SPL	OTTAWA-CARLETON, R.M. OF	ROBERT O. PICARD ENVIRONMENTAL CENTRE 800 GREEN CREEK DRIVE GLOUCESTER CITY ON	NNW/283.9	-2.00	<a href="#">155</a>
<a href="#">34</a>	SPL	OTTAWA-CARLETON, R.M. OF	ROBERT O. PICARD ENVIRONMENTAL CENTRE 800 GREEN CREEK DRIVE GLOUCESTER CITY ON	NNW/283.9	-2.00	<a href="#">155</a>
<a href="#">34</a>	SPL	OTTAWA-CARLETON, R.M. OF	800 GREEN CREEK DR. ROBERT O. PICARD ENVIRONMENTAL CENTRE 800 GREEN CREEK DRIVE GLOUCESTER CITY ON	NNW/283.9	-2.00	<a href="#">156</a>
<a href="#">34</a>	SPL	OTTAWA-CARLETON, R.M. OF	OTTAWA RIVER ROBERT O. PICARD ENVIRONMENTAL CENTRE 800 GREEN CREEK DRIVE GLOUCESTER CITY ON	NNW/283.9	-2.00	<a href="#">156</a>
<a href="#">34</a>	SPL	OTTAWA-CARLETON, R.M. OF	OTTAWA RIVER ROBERT O. PICARD ENVIRONMENTAL CENTRE 800 GREEN CREEK DRIVE GLOUCESTER CITY ON	NNW/283.9	-2.00	<a href="#">157</a>
<a href="#">34</a>	CA	R.M. OF OTTAWA-CARLETON	800 GREEN CREEK DR, R.O.P.E.C. GLOUCESTER CITY ON	NNW/283.9	-2.00	<a href="#">157</a>
<a href="#">34</a>	CA	REG. MUNICIPALITY OF OTTAWA-CARLETON	800 GREEN CREEK DR., ROPEC GLOUCESTER CITY ON	NNW/283.9	-2.00	<a href="#">158</a>



<b>Map Key</b>	<b>DB</b>	<b>Company/Site Name</b>	<b>Address</b>	<b>Dir/Dist (m)</b>	<b>Elev Diff (m)</b>	<b>Page Number</b>
<a href="#">34</a>	SPL	OTTAWA-CARLETON, R.M. OF	ROBERT O. PICARD ENVIRONMENTAL CENTRE 800 GREEN CREEK DRIVE GLOUCESTER CITY ON	NNW/283.9	-2.00	<a href="#">158</a>
<a href="#">34</a>	SPL	OTTAWA-CARLETON, R.M. OF	ROBERT O. PICARD ENVIRONMENTAL CENTRE 800 GREEN CREEK DRIVE OTTAWA CITY ON	NNW/283.9	-2.00	<a href="#">158</a>
<a href="#">34</a>	SPL	SEWAGE HAULER	800 GREEN CREEK DRIVE TANK TRUCK (CARGO) GLOUCESTER CITY ON	NNW/283.9	-2.00	<a href="#">159</a>
<a href="#">34</a>	SPL	OTTAWA-CARLETON, R.M. OF	ROBERT O. PICARD ENVIRONMENTAL CENTRE 800 GREEN CREEK DRIVE GLOUCESTER CITY ON	NNW/283.9	-2.00	<a href="#">159</a>
<a href="#">34</a>	SPL	TANK TRUCK	AT 800 GREEN CREEK DR. TANK TRUCK (CARGO) OTTAWA CITY ON	NNW/283.9	-2.00	<a href="#">160</a>
<a href="#">34</a>	SPL	OTTAWA-CARLETON, R.M. OF	800 GREEN CREEK DR. ROBERT O. PICARD ENVIRONMENTAL CENTRE 800 GREEN CREEK DRIVE GLOUCESTER CITY ON	NNW/283.9	-2.00	<a href="#">160</a>
<a href="#">34</a>	SPL	OTTAWA-CARLETON, R.M. OF	OTTAWA RIVER ROBERT O. PICARD ENVIRONMENTAL CENTRE 800 GREEN CREEK DRIVE OTTAWA CITY ON	NNW/283.9	-2.00	<a href="#">161</a>
<a href="#">34</a>	SPL	OTTAWA-CARLETON, R.M. OF	ROBERT O. PICARD ENVIRONMENTAL CENTRE 800 GREEN CREEK DRIVE OTTAWA CITY ON	NNW/283.9	-2.00	<a href="#">162</a>
<a href="#">34</a>	SPL	OTTAWA-CARLETON, R.M. OF	OTTAWA RIVER ROBERT O. PICARD ENVIRONMENTAL CENTRE 800 GREEN CREEK DRIVE OTTAWA CITY ON	NNW/283.9	-2.00	<a href="#">162</a>
<a href="#">34</a>	SPL	OTTAWA-CARLETON, R.M. OF	ROBERT O. PICARD ENVIRONMENTAL CENTRE 800 GREEN CREEK DRIVE OTTAWA CITY ON	NNW/283.9	-2.00	<a href="#">163</a>
<a href="#">34</a>	SPL	OTTAWA-CARLETON, R.M. OF	800 GREEN CREEK DRIVE ROBERT O. PICARD ENVIRONMENTAL CENTRE 800 GREEN CREEK DRIVE OTTAWA CITY ON	NNW/283.9	-2.00	<a href="#">163</a>

<i>Map Key</i>	<i>DB</i>	<i>Company/Site Name</i>	<i>Address</i>	<i>Dir/Dist (m)</i>	<i>Elev Diff (m)</i>	<i>Page Number</i>
<a href="#">34</a>	SPL	OTTAWA-CARLETON, R.M. OF	ROBERT O. PICARD ENVIRONMENTAL CENTRE 800 GREEN CREEK DRIVE OTTAWA CITY ON	NNW/283.9	-2.00	<a href="#">164</a>
<a href="#">34</a>	SPL	OTTAWA-CARLETON, R.M. OF	ROBERT O. PICARD ENVIRONMENTAL CENTRE 800 GREEN CREEK DRIVE OTTAWA CITY ON	NNW/283.9	-2.00	<a href="#">164</a>
<a href="#">34</a>	SPL	OTTAWA-CARLETON, R.M. OF	OTTAWA RIVER, FROM STORM WATER RETENTION POND AT 2378 HOLLY LANE ROBERT O. PICARD ENVIRONMENTAL CENTRE 800 GREEN CREEK DRIVE OTTAWA CITY ON	NNW/283.9	-2.00	<a href="#">165</a>
<a href="#">34</a>	SPL	OTTAWA-CARLETON, R.M. OF	ROBERT O. PICARD CENTTRE & STORM SEWER LEADING TO RETENTION POND. ROBERT O. PICARD ENVIRONMENTAL CENTRE 800 GREEN CREEK DRIVE OTTAWA CITY ON	NNW/283.9	-2.00	<a href="#">165</a>
<a href="#">34</a>	SPL	OTTAWA-CARLETON, R.M. OF	OTTAWA RIVER ROBERT O. PICARD ENVIRONMENTAL CENTRE 800 GREEN CREEK DRIVE OTTAWA CITY ON	NNW/283.9	-2.00	<a href="#">166</a>
<a href="#">34</a>	SPL	OTTAWA-CARLETON, R.M. OF	800 GREEN CREEK DRIVE. ROBERT O. PICARD ENVIRONMENTAL CENTRE 800 GREEN CREEK DRIVE GLOUCESTER CITY ON	NNW/283.9	-2.00	<a href="#">166</a>
<a href="#">34</a>	SPL	OTTAWA-CARLETON, R.M. OF	ROBERT O. PICARD ENVIRONMENTAL CENTRE 800 GREEN CREEK DRIVE OTTAWA CITY ON	NNW/283.9	-2.00	<a href="#">167</a>
<a href="#">34</a>	SPL	OTTAWA-CARLETON, R.M. OF	OTTAWA RIVER ROBERT O. PICARD ENVIRONMENTAL CENTRE 800 GREEN CREEK DRIVE GLOUCESTER CITY ON	NNW/283.9	-2.00	<a href="#">167</a>
<a href="#">34</a>	SPL	OTTAWA-CARLETON, R.M. OF	800 GREEN CREEK DRIVE ROBERT O. PICARD ENVIRONMENTAL CENTRE 800 GREEN CREEK DRIVE OTTAWA ON	NNW/283.9	-2.00	<a href="#">168</a>
<a href="#">34</a>	SPL	OTTAWA-CARLETON, R.M. OF	800 GREEN CREEK DRIVE ROBERT O. PICARD ENVIRONMENTAL CENTRE 800 GREEN CREEK DRIVE OTTAWA ON	NNW/283.9	-2.00	<a href="#">168</a>

<b>Map Key</b>	<b>DB</b>	<b>Company/Site Name</b>	<b>Address</b>	<b>Dir/Dist (m)</b>	<b>Elev Diff (m)</b>	<b>Page Number</b>
<a href="#">34</a>	NCPL	R.O. Pickard Environmental Centre	Ottawa ON	NNW/283.9	-2.00	<a href="#">169</a>
<a href="#">34</a>	NPRI	ROBERT O. PICKARD ENVIRONMENTAL CENTRE	800 GREENS CREEK DRIVE NOT AVAILABLE GLOUCESTER ON K1J1A6	NNW/283.9	-2.00	<a href="#">169</a>
<a href="#">34</a>	NPRI	REGIONAL MUNICIPALITY OF OTTAWA-CARLETON	800 GREENS CREEK DRIVE NOT AVAILABLE GLOUCESTER ON K1J1A6	NNW/283.9	-2.00	<a href="#">170</a>
<a href="#">34</a>	NPRI	REGIONAL MUNICIPALITY OF OTTAWA-CARLETON	800 GREENS CREEK DRIVE NOT AVAILABLE GLOUCESTER ON K1J1A6	NNW/283.9	-2.00	<a href="#">171</a>
<a href="#">34</a>	NPRI	REGIONAL MUNICIPALITY OF OTTAWA-CARLETON	800 GREENS CREEK DRIVE NOT AVAILABLE GLOUCESTER ON K1J1A6	NNW/283.9	-2.00	<a href="#">172</a>
<a href="#">34</a>	SPL	OTTAWA-CARLETON, R.M. OF	OTTAWA RIVER ROBERT O. PICARD ENVIRONMENTAL CENTRE 800 GREEN CREEK DRIVE OTTAWA CITY ON	NNW/283.9	-2.00	<a href="#">174</a>
<a href="#">34</a>	SPL	OTTAWA, THE CITY OF	800 GREEN CREEK DRIVE ROBERT O. PICARD ENVIRONMENTAL CENTRE 800 GREEN CREEK DRIVE OTTAWA CITY ON	NNW/283.9	-2.00	<a href="#">174</a>
<a href="#">34</a>	SPL	VANSON CONSTRUCTION	ROBERT O. PICARD WPCP, DRIVEWAY CONSTRUCTION COMPANY - OTTAWA AREA OTTAWA CITY ON	NNW/283.9	-2.00	<a href="#">175</a>
<a href="#">34</a>	SPL	OTTAWA, THE CITY OF	EAST SIDE OF BIOSOLIDS BUILDING, SEPTIC RECEIVING SITE, PARKING LOT, LAGOONS ROBERT O. PICARD ENVIRONMENTAL CENTRE 800 GREEN CREEK DRIVE OTTAWA CITY ON	NNW/283.9	-2.00	<a href="#">175</a>
<a href="#">34</a>	NPRI	CITY OF OTTAWA	800 GREENS CREEK DRIVE NOT AVAILABLE GLOUCESTER ON K1J1A6	NNW/283.9	-2.00	<a href="#">176</a>
<a href="#">34</a>	NCPL	Robert O. Pickard Environmental Centre Regional Municipality of Ottawa-Carleton	Gloucester (Ottawa) ON	NNW/283.9	-2.00	<a href="#">177</a>

<b>Map Key</b>	<b>DB</b>	<b>Company/Site Name</b>	<b>Address</b>	<b>Dir/Dist (m)</b>	<b>Elev Diff (m)</b>	<b>Page Number</b>
<a href="#">34</a>	CA	R.O. Pickard Environmental Centre	Part of Lots 13, 14 & 15, Concession 1 Gloucester ON	NNW/283.9	-2.00	<a href="#">178</a>
<a href="#">34</a>	SPL	OTTAWA, THE CITY OF	800 GREEN CREEK DRIVE ROBERT O. PICARD ENVIRONMENTAL CENTRE 800 GREEN CREEK DRIVE OTTAWA CITY ON	NNW/283.9	-2.00	<a href="#">178</a>
<a href="#">34</a>	SPL	OTTAWA-CARLETON, R.M. OF	800 GREEN CREEK DR. ROBERT O. PICARD ENVIRONMENTAL CENTRE 800 GREEN CREEK DRIVE OTTAWA CITY ON	NNW/283.9	-2.00	<a href="#">178</a>
<a href="#">34</a>	SPL	OTTAWA-CARLETON, R.M. OF	800 GREEN CREEK DRIVE ROBERT O. PICARD ENVIRONMENTAL CENTRE 800 GREEN CREEK DRIVE OTTAWA CITY ON	NNW/283.9	-2.00	<a href="#">179</a>
<a href="#">34</a>	NPRI	CITY OF OTTAWA	800 GREENS CREEK DRIVE NOT AVAILABLE GLOUCESTER ON K1J1A6	NNW/283.9	-2.00	<a href="#">179</a>
<a href="#">34</a>	REC	OTTAWA-CARLETON, REGION. MUNICIPAL (RMOC)	ROBERT O. PICKARD ENVIRONMENTAL CENTRE 800 GREEN CREEK DRIVE GLOUCESTER ON K1J 1A6	NNW/283.9	-2.00	<a href="#">181</a>
<a href="#">34</a>	REC	REGIONAL MUNICIPALITY OF OTTAWA-CARLETON	ROBERT O. PICKARD ENVIRONMENTAL CENTRE 800 GREEK CREEK DRIVE GLOUCESTER ON K1A 1A6	NNW/283.9	-2.00	<a href="#">182</a>
<a href="#">34</a>	REC	OTTAWA-CARLETON, REGIONAL MUNICIPALITY	ROBERT O. PICKARD ENVIRONMENTAL CENTRE 800 GREEN CREEK DRIVE GLOUCESTER ON K1J 1A6	NNW/283.9	-2.00	<a href="#">182</a>
<a href="#">34</a>	OPCB	R. M. O. C. ROBERT O PICKARD ENV'L CENT	800 Green Creek Drive GLOUCESTER ON K1J 8J8	NNW/283.9	-2.00	<a href="#">183</a>
<a href="#">34</a>	OPCB	R. M. O. C. ROBERT O PICKARD ENV'L CENT	800 Green Creek Drive GLOUCESTER ON K1J 8J8	NNW/283.9	-2.00	<a href="#">183</a>
<a href="#">34</a>	GEN	OTTAWA-CARLTON, REGIONAL MUNICIPALITY OF	ROBERT O. PICKARD ENVIRONMENTAL CENTRE 800 GREEN CREEK DRIVE GLOUCESTER ON K1J 1A6	NNW/283.9	-2.00	<a href="#">183</a>
<a href="#">34</a>	GEN	OTTAWA, CITY OF	ROBERT O. PICKARD ENVIRONMENTAL CENTRE 800 GREEN CREEK DRIVE GLOUCESTER ON K1J 1A6	NNW/283.9	-2.00	<a href="#">184</a>

<b>Map Key</b>	<b>DB</b>	<b>Company/Site Name</b>	<b>Address</b>	<b>Dir/Dist (m)</b>	<b>Elev Diff (m)</b>	<b>Page Number</b>
<a href="#">34</a>	GEN	PROFESSIONAL SERVICES (OUT OF BUSINESS)	800 GREEN CREEK DR. GLOUCESTER ON K1J 1A6	NNW/283.9	-2.00	<a href="#">185</a>
<a href="#">34</a>	GEN	PROFESSIONAL SERVICES GP CDA INC.	800 GREEN CREEK DR. GLOUCESTER ON K1J 1A6	NNW/283.9	-2.00	<a href="#">186</a>
<a href="#">34</a>	GEN	TERRATEC ENVIRONMENTAL	800 GREENES CREEK ROGER PICARD TREATMENT CENTRE GLOUCESTER ON	NNW/283.9	-2.00	<a href="#">186</a>
<a href="#">34</a>	GEN	OTTAWA, CITY OF	ROBERT O. PICKARD ENVIRONMENTAL CENTRE 800 GREEN CREEK DR. OTTAWA ON K1J 1A6	NNW/283.9	-2.00	<a href="#">186</a>
<a href="#">34</a>	NPRI	CITY OF OTTAWA - WASTEWATER & DRAINAGE SERVICES	800 GREENS CREEK DRIVE NOT AVAILABLE GLOUCESTER ON K1J1A6	NNW/283.9	-2.00	<a href="#">187</a>
<a href="#">34</a>	NPRI	CITY OF OTTAWA - WASTEWATER & DRAINAGE SERVICES	800 GREENS CREEK DRIVE NOT AVAILABLE GLOUCESTER ON K1J1A6	NNW/283.9	-2.00	<a href="#">190</a>
<a href="#">34</a>	NCPL	ROBERT O PICKARD ENV CENTRE	OTTAWA ON	NNW/283.9	-2.00	<a href="#">193</a>
<a href="#">34</a>	NCPL	R.O. PICKARD ENVIRONMENTAL CENTRE	Ottawa ON	NNW/283.9	-2.00	<a href="#">193</a>
<a href="#">34</a>	NPRI	CITY OF OTTAWA	800 GREENS CREEK DRIVE NOT AVAILABLE GLOUCESTER ON K1J1A6	NNW/283.9	-2.00	<a href="#">193</a>
<a href="#">34</a>	EHS		800 Green Creek Drive Ottawa ON K1J 1A6	NNW/283.9	-2.00	<a href="#">197</a>
<a href="#">34</a>	GEN	City of Ottawa	ROBERT O. PICKARD ENVIRONMENTAL CENTRE 800 GREEN CREEK DRIVE GLOUCESTER ON K1J 1A6	NNW/283.9	-2.00	<a href="#">197</a>
<a href="#">34</a>	NPRI	CITY OF OTTAWA	800 GREENS CREEK DRIVE NOT AVAILABLE GLOUCESTER ON K1J1A6	NNW/283.9	-2.00	<a href="#">198</a>

<b>Map Key</b>	<b>DB</b>	<b>Company/Site Name</b>	<b>Address</b>	<b>Dir/Dist (m)</b>	<b>Elev Diff (m)</b>	<b>Page Number</b>
<a href="#">34</a>	NPRI	CITY OF OTTAWA	800 GREENS CREEK DRIVE NOT AVAILABLE GLOUCESTER ON K1J1A6	NNW/283.9	-2.00	<a href="#">201</a>
<a href="#">34</a>	SPL	City of Ottawa	R.O. PICKARD ENVIRONMENTAL CENTRE Ottawa ON	NNW/283.9	-2.00	<a href="#">203</a>
<a href="#">34</a>	SPL	City of Ottawa	R.O. PICKARD ENVIRONMENTAL CENTRE Ottawa ON	NNW/283.9	-2.00	<a href="#">204</a>
<a href="#">34</a>	SPL	The Corporation of the City of Ottawa	R.O. PICKARD ENVIRONMENTAL CENTRE Ottawa ON	NNW/283.9	-2.00	<a href="#">204</a>
<a href="#">34</a>	SPL	City of Ottawa	R.O. PICKARD ENVIRONMENTAL CENTRE Ottawa ON	NNW/283.9	-2.00	<a href="#">205</a>
<a href="#">34</a>	SPL	City of Ottawa	R.O. PICKARD ENVIRONMENTAL CENTRE Ottawa ON	NNW/283.9	-2.00	<a href="#">205</a>
<a href="#">34</a>	SPL	City of Ottawa	R.O. PICKARD ENVIRONMENTAL CENTRE Ottawa ON	NNW/283.9	-2.00	<a href="#">206</a>
<a href="#">34</a>	SPL	City of Ottawa	800 Greens Creek Drive Ottawa ON	NNW/283.9	-2.00	<a href="#">206</a>
<a href="#">34</a>	SPL	City of Ottawa	800 Greens Creek Drive Ottawa ON	NNW/283.9	-2.00	<a href="#">207</a>
<a href="#">34</a>	SPL	Waste Management Inc.	800 Green Creek Rd. Ottawa ON	NNW/283.9	-2.00	<a href="#">207</a>
<a href="#">34</a>	SPL	City of Ottawa	800 Greens Creek Drive Ottawa ON	NNW/283.9	-2.00	<a href="#">207</a>
<a href="#">34</a>	SPL	City of Ottawa	R.O. PICKARD ENVIRONMENTAL CENTRE Ottawa ON	NNW/283.9	-2.00	<a href="#">208</a>

<b>Map Key</b>	<b>DB</b>	<b>Company/Site Name</b>	<b>Address</b>	<b>Dir/Dist (m)</b>	<b>Elev Diff (m)</b>	<b>Page Number</b>
<a href="#">34</a>	SPL	City of Ottawa	800 Greens Creek Drive Ottawa ON	NNW/283.9	-2.00	<a href="#">208</a>
<a href="#">34</a>	SPL	Multi-Drain Inc.<UNOFFICIAL>	800 Green Creek Drive Ottawa ON	NNW/283.9	-2.00	<a href="#">209</a>
<a href="#">34</a>	SPL	City of Ottawa	800 Greens Creek Drive Ottawa ON	NNW/283.9	-2.00	<a href="#">209</a>
<a href="#">34</a>	SPL	City of Ottawa	800 Greens Creek Drive Ottawa ON	NNW/283.9	-2.00	<a href="#">210</a>
<a href="#">34</a>	SPL	City of Ottawa	800 Greens Creek Drive Ottawa ON	NNW/283.9	-2.00	<a href="#">210</a>
<a href="#">34</a>	SPL	City of Ottawa	800 Greens Creek Drive Ottawa ON	NNW/283.9	-2.00	<a href="#">211</a>
<a href="#">34</a>	SPL	City of Ottawa	800 Greens Creek Drive Ottawa ON	NNW/283.9	-2.00	<a href="#">211</a>
<a href="#">34</a>	SPL	City of Ottawa	800 Greens Creek Drive ROBERT O. PICKARD ENVIRONMENTAL CENTRE Ottawa ON	NNW/283.9	-2.00	<a href="#">212</a>
<a href="#">34</a>	SPL	City of Ottawa	800 Greens Creek Drive ROBERT O. PICKARD ENVIRONMENTAL CENTRE Ottawa ON	NNW/283.9	-2.00	<a href="#">212</a>
<a href="#">34</a>	SPL	City of Ottawa	800 Greens Creek Drive ROBERT O. PICKARD ENVIRONMENTAL CENTRE Ottawa ON	NNW/283.9	-2.00	<a href="#">213</a>
<a href="#">34</a>	SPL	City of Ottawa	800 Greens Creek Drive ROBERT O. PICKARD ENVIRONMENTAL CENTRE Ottawa ON	NNW/283.9	-2.00	<a href="#">213</a>
<a href="#">34</a>	SPL	City of Ottawa	800 Greens Creek Dr ROBERT O. PICKARD ENVIRONMENTAL CENTRE Ottawa ON	NNW/283.9	-2.00	<a href="#">214</a>
<a href="#">34</a>	SPL	City of Ottawa	800 Greens Creek Dr Ottawa ON	NNW/283.9	-2.00	<a href="#">214</a>

<b>Map Key</b>	<b>DB</b>	<b>Company/Site Name</b>	<b>Address</b>	<b>Dir/Dist (m)</b>	<b>Elev Diff (m)</b>	<b>Page Number</b>
<a href="#">34</a>	SPL	City of Ottawa	R.O. Pickard Environmental Centre Ottawa ON	NNW/283.9	-2.00	<a href="#">215</a>
<a href="#">34</a>	SPL	City of Ottawa	R.O. Pickard Environmental Centre Ottawa ON	NNW/283.9	-2.00	<a href="#">215</a>
<a href="#">34</a>	SPL	City of Ottawa	800 Greens Creek Dr Ottawa ON	NNW/283.9	-2.00	<a href="#">216</a>
<a href="#">34</a>	NPRI	CITY OF OTTAWA	800 GREENS CREEK DRIVE NOT AVAILABLE GLOUCESTER ON K1J1A6	NNW/283.9	-2.00	<a href="#">216</a>
<a href="#">34</a>	REC	OTTAWA-CARLETON, REGION. MUNICIP (RMOC)	800 GREEN CREEK DRIVE GLOUCESTER ON K1J 1A6	NNW/283.9	-2.00	<a href="#">218</a>
<a href="#">34</a>	SPL	City of Ottawa	800 Greens Creek Dr Ottawa ON K1J 1A6	NNW/283.9	-2.00	<a href="#">219</a>
<a href="#">34</a>	SPL	City of Ottawa	800 Greens Creek Dr Ottawa ON K1J 1A6	NNW/283.9	-2.00	<a href="#">219</a>
<a href="#">34</a>	SPL	City of Ottawa	800 Greens Creek Dr Ottawa ON K1J 1A6	NNW/283.9	-2.00	<a href="#">220</a>
<a href="#">34</a>	SPL	City of Ottawa	800 Greens Creek Dr Ottawa ON K1J 1A6	NNW/283.9	-2.00	<a href="#">220</a>
<a href="#">34</a>	SPL	City of Ottawa	800 Greens Creek Dr Ottawa ON K1J 1A6	NNW/283.9	-2.00	<a href="#">221</a>
<a href="#">34</a>	SPL	City of Ottawa	R.O. Pickard Environmental Centre Ottawa ON	NNW/283.9	-2.00	<a href="#">221</a>
<a href="#">34</a>	SPL	City of Ottawa	800 Greens Creek Dr Ottawa ON K1J 1A6	NNW/283.9	-2.00	<a href="#">222</a>
<a href="#">34</a>	SPL	City of Ottawa	800 Greens Creek Dr Ottawa ON K1J 1A6	NNW/283.9	-2.00	<a href="#">222</a>



<b>Map Key</b>	<b>DB</b>	<b>Company/Site Name</b>	<b>Address</b>	<b>Dir/Dist (m)</b>	<b>Elev Diff (m)</b>	<b>Page Number</b>
<a href="#">34</a>	NPCB	R.M.O.C. ROBERT O PICKARD ENV'L CENT	800 GREEN CREEK DRIVE GLOUCESTER ON K1J 1A6	NNW/283.9	-2.00	<a href="#">223</a>
<a href="#">34</a>	NPCB	REGIONAL MUNICIPALITY OF OTTAWA CARLETON	ROBERT O PICKARD ENVIRONMENTAL CENTRE 800 GREEN CREEK DR. GLOUCESTER ON K1J 1A6	NNW/283.9	-2.00	<a href="#">223</a>
<a href="#">34</a>	NPRI	CITY OF OTTAWA	800 GREENS CREEK DRIVE NOT AVAILABLE GLOUCESTER ON K1J1A6	NNW/283.9	-2.00	<a href="#">223</a>
<a href="#">34</a>	SPL	City of Ottawa	800 Green Creek Dr Part of Lots 13, 14 & 15, Concession 1, Reference Plan 5R-349 Ottawa ON	NNW/283.9	-2.00	<a href="#">225</a>
<a href="#">34</a>	SPL	City of Ottawa	800 Greens Creek Dr Ottawa ON K1J 1A6	NNW/283.9	-2.00	<a href="#">225</a>
<a href="#">34</a>	SPL	City of Ottawa	800 Greens Creek Dr Ottawa ON K1J 1A6	NNW/283.9	-2.00	<a href="#">226</a>
<a href="#">34</a>	SPL	City of Ottawa	800 Greens Creek Dr Ottawa ON	NNW/283.9	-2.00	<a href="#">226</a>
<a href="#">34</a>	SPL	City of Ottawa	800 Greens Creek Dr Ottawa ON	NNW/283.9	-2.00	<a href="#">227</a>
<a href="#">34</a>	SPL	City of Ottawa	800 Green Creek Dr Part of Lots 13, 14 & 15, Concession 1, Reference Plan 5R-349 Ottawa ON	NNW/283.9	-2.00	<a href="#">227</a>
<a href="#">34</a>	SPL	City of Ottawa	800 Greens Creek Dr Ottawa ON	NNW/283.9	-2.00	<a href="#">228</a>
<a href="#">34</a>	SPL	City of Ottawa	800 Greens Creek Dr Ottawa ON	NNW/283.9	-2.00	<a href="#">228</a>
<a href="#">34</a>	SPL	City of Ottawa	800 Green Creek Dr Part of Lots 13, 14 & 15, Concession 1, Reference Plan 5R-349 Ottawa ON	NNW/283.9	-2.00	<a href="#">229</a>

<b>Map Key</b>	<b>DB</b>	<b>Company/Site Name</b>	<b>Address</b>	<b>Dir/Dist (m)</b>	<b>Elev Diff (m)</b>	<b>Page Number</b>
<a href="#">34</a>	SPL	City of Ottawa	800 Green Creek Dr Part of Lots 13, 14 & 15, Concession 1, Reference Plan 5R-349 Ottawa ON	NNW/283.9	-2.00	<a href="#">229</a>
<a href="#">34</a>	SPL	City of Ottawa	800 Greens Creek Dr Ottawa ON	NNW/283.9	-2.00	<a href="#">230</a>
<a href="#">34</a>	SPL	City of Ottawa	800 Green Creek Dr Part of Lots 13, 14 & 15, Concession 1, Reference Plan 5R-349 Ottawa ON	NNW/283.9	-2.00	<a href="#">230</a>
<a href="#">34</a>	SPL	City of Ottawa	800 Green Creek Dr Ottawa ON K1J 1A6	NNW/283.9	-2.00	<a href="#">231</a>
<a href="#">34</a>	SPL	City of Ottawa	800 Green Creek Dr Ottawa ON K1J 1A6	NNW/283.9	-2.00	<a href="#">231</a>
<a href="#">34</a>	CA	City of Ottawa	800 Greens Creek Drive Ottawa ON	NNW/283.9	-2.00	<a href="#">232</a>
<a href="#">34</a>	CA	City of Ottawa	800 Greens Creek Dr Ottawa ON	NNW/283.9	-2.00	<a href="#">232</a>
<a href="#">34</a>	CA	City of Ottawa	800 Greens Creek Dr Ottawa ON	NNW/283.9	-2.00	<a href="#">232</a>
<a href="#">34</a>	CA	City of Ottawa	800 Greens Creek Drive Ottawa ON	NNW/283.9	-2.00	<a href="#">233</a>
<a href="#">34</a>	NPRI	CITY OF OTTAWA	800 GREENS CREEK DRIVE NOT AVAILABLE GLOUCESTER ON K1J1A6	NNW/283.9	-2.00	<a href="#">233</a>
<a href="#">34</a>	CA	City of Ottawa	800 Green Creek Dr Ottawa ON	NNW/283.9	-2.00	<a href="#">235</a>
<a href="#">34</a>	SPL	City of Ottawa	800 Green Creek Dr Ottawa ON	NNW/283.9	-2.00	<a href="#">235</a>
<a href="#">34</a>	SPL	City of Ottawa	800 Green Creek Dr Ottawa ON	NNW/283.9	-2.00	<a href="#">236</a>

<b>Map Key</b>	<b>DB</b>	<b>Company/Site Name</b>	<b>Address</b>	<b>Dir/Dist (m)</b>	<b>Elev Diff (m)</b>	<b>Page Number</b>
<a href="#">34</a>	SPL	City of Ottawa	800 Green Creek Dr Ottawa ON	NNW/283.9	-2.00	<a href="#">236</a>
<a href="#">34</a>	SPL	City of Ottawa	800 Green Creek Dr Ottawa ON	NNW/283.9	-2.00	<a href="#">237</a>
<a href="#">34</a>	SPL	City of Ottawa	800 Green Creek Dr Ottawa ON	NNW/283.9	-2.00	<a href="#">237</a>
<a href="#">34</a>	CA	City of Ottawa	800 Green Creek Dr Ottawa ON	NNW/283.9	-2.00	<a href="#">238</a>
<a href="#">34</a>	EHS		800 Green Creek Drive Ottawa ON	NNW/283.9	-2.00	<a href="#">238</a>
<a href="#">34</a>	SPL	City of Ottawa	800 Green Creek Dr Ottawa ON K1J 1A6	NNW/283.9	-2.00	<a href="#">238</a>
<a href="#">34</a>	SPL	City of Ottawa	800 Green Creek Dr Ottawa ON K1J 1A6	NNW/283.9	-2.00	<a href="#">239</a>
<a href="#">34</a>	SPL	City of Ottawa	800 Green Creek Dr Ottawa ON K1J 1A6	NNW/283.9	-2.00	<a href="#">239</a>
<a href="#">34</a>	SPL	City of Ottawa	800 Green Creek Dr Ottawa ON K1J 1A6	NNW/283.9	-2.00	<a href="#">240</a>
<a href="#">34</a>	SPL	City of Ottawa	800 Green Creek Dr Ottawa ON K1J 1A6	NNW/283.9	-2.00	<a href="#">240</a>
<a href="#">34</a>	SPL	City of Ottawa	800 Green Creek Dr Ottawa ON K1J 1A6	NNW/283.9	-2.00	<a href="#">241</a>
<a href="#">34</a>	SPL	City of Ottawa	800 Green Creek Dr Ottawa ON K1J 1A6	NNW/283.9	-2.00	<a href="#">241</a>
<a href="#">34</a>	EASR	CITY OF OTTAWA	800 GREEN CREEK DRIVE OTTAWA ON K1J 1A6	NNW/283.9	-2.00	<a href="#">242</a>

<i>Map Key</i>	<i>DB</i>	<i>Company/Site Name</i>	<i>Address</i>	<i>Dir/Dist (m)</i>	<i>Elev Diff (m)</i>	<i>Page Number</i>
<a href="#">34</a>	EASR	CITY OF OTTAWA	800 GREEN CREEK DRIVE OTTAWA ON K1J 1A6	NNW/283.9	-2.00	<a href="#">242</a>
<a href="#">34</a>	HINC		800 GREENS CREEK DRIVE OTTAWA ON	NNW/283.9	-2.00	<a href="#">242</a>
<a href="#">34</a>	HINC		800 GREENS CREEK DRIVE OTTAWA ON	NNW/283.9	-2.00	<a href="#">242</a>
<a href="#">34</a>	HINC		800 GREEN CREEK DRIVE OTTAWA ON	NNW/283.9	-2.00	<a href="#">243</a>
<a href="#">34</a>	NPRI	CITY OF OTTAWA	800 GREENS CREEK DRIVE NOT AVAILABLE GLOUCESTER ON K1J1A6	NNW/283.9	-2.00	<a href="#">243</a>
<a href="#">34</a>	GEN	City of Ottawa	ROBERT O. PICKARD ENVIRONMENTAL CENTRE 800 GREEN CREEK DRIVE GLOUCESTER ON K1J 1A6	NNW/283.9	-2.00	<a href="#">245</a>
<a href="#">34</a>	GEN	City of Ottawa	800 Green's Creek Drive Gloucester ON	NNW/283.9	-2.00	<a href="#">246</a>
<a href="#">34</a>	SPL	City of Ottawa	800 Green Creek Dr Part of Lots 13 14 & 15 Concession 1 Reference Plan 5R-3492 Ottawa ON K1J 1A6	NNW/283.9	-2.00	<a href="#">247</a>
<a href="#">34</a>	SPL	City of Ottawa	800 Green Creek Dr Ottawa ON K1J 1A6	NNW/283.9	-2.00	<a href="#">247</a>
<a href="#">34</a>	SPL	City of Ottawa	800 Green Creek Dr Ottawa ON K1J 1A6	NNW/283.9	-2.00	<a href="#">248</a>
<a href="#">34</a>	INC		800 Green Creek Drive, Ottawa ON	NNW/283.9	-2.00	<a href="#">248</a>
<a href="#">34</a>	NPRI	CITY OF OTTAWA	800 GREENS CREEK DRIVE NOT AVAILABLE GLOUCESTER ON K1J1A6	NNW/283.9	-2.00	<a href="#">249</a>

<b>Map Key</b>	<b>DB</b>	<b>Company/Site Name</b>	<b>Address</b>	<b>Dir/Dist (m)</b>	<b>Elev Diff (m)</b>	<b>Page Number</b>
<a href="#">34</a>	GEN	City of Ottawa	800 Green's Creek Drive Gloucester ON	NNW/283.9	-2.00	<a href="#">251</a>
<a href="#">34</a>	GEN	City of Ottawa	ROBERT O. PICKARD ENVIRONMENTAL CENTRE 800 GREEN CREEK DRIVE GLOUCESTER ON K1J 1A6	NNW/283.9	-2.00	<a href="#">252</a>
<a href="#">34</a>	GEN	City of Ottawa	800 Green's Creek Drive Gloucester ON	NNW/283.9	-2.00	<a href="#">253</a>
<a href="#">34</a>	GEN	City of Ottawa	ROBERT O. PICKARD ENVIRONMENTAL CENTRE 800 GREEN CREEK DRIVE GLOUCESTER ON K1J 1A6	NNW/283.9	-2.00	<a href="#">253</a>
<a href="#">34</a>	REC	OTTAWA-CARLETON, REGION. MUNICIP (RMOC)	800 GREEN CREEK DRIVE GLOUCESTER ON K1J 1A6	NNW/283.9	-2.00	<a href="#">254</a>
<a href="#">34</a>	REC	OTTAWA-CARLETON, REGION. MUNICIP (RMOC)	800 GREEN CREEK DRIVE GLOUCESTER ON K1J 1A6	NNW/283.9	-2.00	<a href="#">254</a>
<a href="#">34</a>	SPL	City of Ottawa	800 Green Creek Dr Ottawa ON	NNW/283.9	-2.00	<a href="#">255</a>
<a href="#">34</a>	SPL	City of Ottawa	800 Green Creek Dr Ottawa ON	NNW/283.9	-2.00	<a href="#">255</a>
<a href="#">34</a>	SPL	City of Ottawa	800 Green Creek Dr Ottawa ON	NNW/283.9	-2.00	<a href="#">256</a>
<a href="#">34</a>	REC	OTTAWA-CARLETON, REGION. MUNICIP (RMOC)	800 GREEN CREEK DRIVE GLOUCESTER ON K1J 1A6	NNW/283.9	-2.00	<a href="#">256</a>
<a href="#">34</a>	GEN	City of Ottawa	800 Green's Creek Drive Gloucester ON	NNW/283.9	-2.00	<a href="#">257</a>
<a href="#">34</a>	GEN	City of Ottawa	ROBERT O. PICKARD ENVIRONMENTAL CENTRE 800 GREEN CREEK DRIVE GLOUCESTER ON K1J 1A6	NNW/283.9	-2.00	<a href="#">257</a>
<a href="#">34</a>	SPL		800 Green Creek Dr Ottawa ON	NNW/283.9	-2.00	<a href="#">258</a>

<b>Map Key</b>	<b>DB</b>	<b>Company/Site Name</b>	<b>Address</b>	<b>Dir/Dist (m)</b>	<b>Elev Diff (m)</b>	<b>Page Number</b>
<a href="#">34</a>	SPL	City of Ottawa	800 Green Creek Drive Lot 14 Concession 1 on Ottawa River Original Geographic Township of Gloucester; 670 Hillsdale Rd Ottawa; Ottawa ON	NNW/283.9	-2.00	<a href="#">259</a>
<a href="#">34</a>	SPL	City of Ottawa	800 Green Creek Dr Ottawa ON	NNW/283.9	-2.00	<a href="#">259</a>
<a href="#">34</a>	ECA	City of Ottawa	800 Green Creek Dr Ottawa ON K1J 1A6	NNW/283.9	-2.00	<a href="#">260</a>
<a href="#">34</a>	NPRI	CITY OF OTTAWA	800 GREENS CREEK DRIVE NOT AVAILABLE GLOUCESTER ON K1J1A6	NNW/283.9	-2.00	<a href="#">260</a>
<a href="#">34</a>	REC	OTTAWA-CARLETON, REGION. MUNICIPAL (RMO)	800 GREEN CREEK DRIVE GLOUCESTER ON	NNW/283.9	-2.00	<a href="#">262</a>
<a href="#">34</a>	GEN	City of Ottawa	ROBERT O. PICKARD ENVIRONMENTAL CENTRE 800 GREEN CREEK DRIVE GLOUCESTER ON	NNW/283.9	-2.00	<a href="#">262</a>
<a href="#">34</a>	NPRI	CITY OF OTTAWA	800 GREENS CREEK DRIVE NOT AVAILABLE GLOUCESTER ON K1J1A6	NNW/283.9	-2.00	<a href="#">263</a>
<a href="#">34</a>	SPL	City of Ottawa	800 Green Creek Dr Ottawa ON K1J 1A6	NNW/283.9	-2.00	<a href="#">266</a>
<a href="#">34</a>	SPL	City of Ottawa	800 Green Creek Dr Ottawa ON K1J 1A6	NNW/283.9	-2.00	<a href="#">266</a>
<a href="#">34</a>	SPL	City of Ottawa	800 Green Creek Dr Ottawa ON K1J 1A6	NNW/283.9	-2.00	<a href="#">267</a>
<a href="#">34</a>	SPL	City of Ottawa	800 Green Creek Dr Ottawa ON K1J 1A6	NNW/283.9	-2.00	<a href="#">267</a>
<a href="#">34</a>	SPL	City of Ottawa	800 Green Creek Dr Ottawa ON K1J 1A6	NNW/283.9	-2.00	<a href="#">268</a>

<b>Map Key</b>	<b>DB</b>	<b>Company/Site Name</b>	<b>Address</b>	<b>Dir/Dist (m)</b>	<b>Elev Diff (m)</b>	<b>Page Number</b>
<a href="#">34</a>	SPL	City of Ottawa	800 Green Creek Dr Ottawa ON NA	NNW/283.9	-2.00	<a href="#">268</a>
<a href="#">34</a>	SPL		800 Green Creek Drive Ottawa ON K1J 1A6	NNW/283.9	-2.00	<a href="#">269</a>
<a href="#">34</a>	SPL		800 Green Creek Dr Ottawa ON K1J 1A6	NNW/283.9	-2.00	<a href="#">269</a>
<a href="#">34</a>	SPL	City of Ottawa	800 Green Creek Dr Ottawa ON NA	NNW/283.9	-2.00	<a href="#">270</a>
<a href="#">34</a>	SPL	Tomlinson Environmental Services Ltd	800 Green Creek Dr Ottawa ON K1J 1A6	NNW/283.9	-2.00	<a href="#">270</a>
<a href="#">34</a>	SPL		800 Green Creek Drive Ottawa ON	NNW/283.9	-2.00	<a href="#">271</a>
<a href="#">34</a>	ECA	City of Ottawa	800 Green Creek Dr Ottawa ON K1J 1A6	NNW/283.9	-2.00	<a href="#">271</a>
<a href="#">34</a>	ECA	City of Ottawa	800 Greens Creek Drive Ottawa ON K2G 6J8	NNW/283.9	-2.00	<a href="#">272</a>
<a href="#">34</a>	ECA	City of Ottawa	800 Green Creek Dr Ottawa ON K1J 1A6	NNW/283.9	-2.00	<a href="#">272</a>
<a href="#">34</a>	ECA	City of Ottawa	800 Greens Creek Drive Ottawa ON K1J 1A6	NNW/283.9	-2.00	<a href="#">272</a>
<a href="#">34</a>	ECA	City of Ottawa	800 Greens Creek Dr Ottawa ON K1J 1A6	NNW/283.9	-2.00	<a href="#">272</a>
<a href="#">34</a>	ECA	The Regional Municipality of Ottawa-Carleton	800 Green Creek Dr , Part of Lots 13, 14 & 15, Concession 1, Reference Plan 5R-3492 Ottawa ON K2P 2L7	NNW/283.9	-2.00	<a href="#">273</a>
<a href="#">34</a>	ECA	City of Ottawa	800 Green Creek Dr Ottawa ON K2G 6J8	NNW/283.9	-2.00	<a href="#">273</a>

<b>Map Key</b>	<b>DB</b>	<b>Company/Site Name</b>	<b>Address</b>	<b>Dir/Dist (m)</b>	<b>Elev Diff (m)</b>	<b>Page Number</b>
<a href="#">34</a>	ECA	City of Ottawa	800 Greens Creek Dr Ottawa ON K1J 1A6	NNW/283.9	-2.00	<a href="#">273</a>
<a href="#">34</a>	REC	OTTAWA-CARLETON, REGION. MUNICIP (RMOC)	800 GREEN CREEK DRIVE GLOUCESTER ON K1J 1A6	NNW/283.9	-2.00	<a href="#">274</a>
<a href="#">34</a>	REC	OTTAWA-CARLETON, REGION. MUNICIP (RMOC)	800 GREEN CREEK DRIVE GLOUCESTER ON K1J 1A6	NNW/283.9	-2.00	<a href="#">274</a>
<a href="#">34</a>	REC	OTTAWA-CARLETON, REGION. MUNICIP (RMOC)	800 GREEN CREEK DRIVE GLOUCESTER ON K1J 1A6	NNW/283.9	-2.00	<a href="#">274</a>
<a href="#">34</a>	GEN	City of Ottawa	ROBERT O. PICKARD ENVIRONMENTAL CENTRE 800 GREEN CREEK DRIVE GLOUCESTER ON K1J 1A6	NNW/283.9	-2.00	<a href="#">275</a>
<a href="#">34</a>	GEN	City of Ottawa	ROBERT O. PICKARD ENVIRONMENTAL CENTRE 800 GREEN CREEK DRIVE GLOUCESTER ON K1J 1A6	NNW/283.9	-2.00	<a href="#">275</a>
<a href="#">34</a>	GEN	City of Ottawa	ROBERT O. PICKARD ENVIRONMENTAL CENTRE 800 GREEN CREEK DRIVE GLOUCESTER ON K1J 1A6	NNW/283.9	-2.00	<a href="#">276</a>
<a href="#">34</a>	GEN	Alliance Engineering & Construction	800 Green Creek Ottawa ON K1J 1K6	NNW/283.9	-2.00	<a href="#">277</a>
<a href="#">34</a>	GEN	City of Ottawa Env. Services Branch	ROBERT O. PICKARD ENVIRONMENTAL CENTRE 800 GREEN CREEK DRIVE GLOUCESTER ON K1J 1A6	NNW/283.9	-2.00	<a href="#">277</a>
<a href="#">34</a>	SPL	City of Ottawa	800 Green Creek Dr Ottawa ON K1J 1A6	NNW/283.9	-2.00	<a href="#">278</a>
<a href="#">34</a>	SPL		800 Green Creek Dr Ottawa ON NA	NNW/283.9	-2.00	<a href="#">279</a>
<a href="#">34</a>	NPRI	City of Ottawa	800 GREENS CREEK DRIVE NOT AVAILABLE GLOUCESTER ON K1J1A6	NNW/283.9	-2.00	<a href="#">279</a>
<a href="#">34</a>	SPL		800 Green Creek Dr Ottawa ON K1J 1A6	NNW/283.9	-2.00	<a href="#">282</a>



<b>Map Key</b>	<b>DB</b>	<b>Company/Site Name</b>	<b>Address</b>	<b>Dir/Dist (m)</b>	<b>Elev Diff (m)</b>	<b>Page Number</b>
<a href="#">34</a>	SPL		800 Greens Creek Drive, Gloucester; 800 Green Creek Dr Ottawa; Ottawa ON K1J 1A6	NNW/283.9	-2.00	<a href="#">283</a>
<a href="#">34</a>	SPL	City of Ottawa	800 Green Creek Dr Ottawa ON K1J 1A6	NNW/283.9	-2.00	<a href="#">283</a>
<a href="#">34</a>	SPL	R.V. Anderson Associates Limited<UNOFFICIAL>	800 Green Creek Dr Ottawa ON K1J 1A6	NNW/283.9	-2.00	<a href="#">284</a>
<a href="#">34</a>	ECA	City of Ottawa	800 Green Creek Dr Ottawa ON K1J 1K6	NNW/283.9	-2.00	<a href="#">284</a>
<a href="#">34</a>	SPL	City of Ottawa	800 Green Creek Dr Ottawa ON K1J 1A6	NNW/283.9	-2.00	<a href="#">285</a>
<a href="#">34</a>	ECA	City of Ottawa	800 Green Creek Dr Ottawa ON K1J 1A6	NNW/283.9	-2.00	<a href="#">285</a>
<a href="#">34</a>	SPL	City of Ottawa	800 Green Creek Dr Ottawa ON K1J 1A6	NNW/283.9	-2.00	<a href="#">285</a>
<a href="#">34</a>	GEN	Jacques Daoust Coatings Mgm Inc c/o R.O.P.E.C.	800 Green Creek Drive Gloucester ON K1J 1K6	NNW/283.9	-2.00	<a href="#">286</a>
<a href="#">34</a>	WWIS		800 GREENS CREEK DR Ottawa ON <b>Well ID:</b> 7312690	NNW/283.9	-2.00	<a href="#">286</a>
<a href="#">34</a>	GEN	City of Ottawa Env. Services Branch	ROBERT O. PICKARD ENVIRONMENTAL CENTRE 800 GREEN CREEK DRIVE GLOUCESTER ON K1J 1A6	NNW/283.9	-2.00	<a href="#">288</a>
<a href="#">34</a>	SPL	City of Ottawa	800 Green Creek Dr Part of Lots 13 14 & 15 Concession 1 Reference Plan 5R-3492 Ottawa ON NA	NNW/283.9	-2.00	<a href="#">289</a>
<a href="#">34</a>	SPL	City of Ottawa	800 Green Creek Dr Ottawa ON K1J 1A6	NNW/283.9	-2.00	<a href="#">290</a>

<b>Map Key</b>	<b>DB</b>	<b>Company/Site Name</b>	<b>Address</b>	<b>Dir/Dist (m)</b>	<b>Elev Diff (m)</b>	<b>Page Number</b>
<a href="#">34</a>	SPL	City of Ottawa	800 Green Creek Dr Ottawa ON K1J 1A6	NNW/283.9	-2.00	<a href="#">290</a>
<a href="#">34</a>	SPL	City of Ottawa	800 Green Creek Dr Ottawa ON K1J 1A6	NNW/283.9	-2.00	<a href="#">291</a>
<a href="#">34</a>	SPL	City of Ottawa	800 Green Creek Dr Ottawa ON K1J 1A6	NNW/283.9	-2.00	<a href="#">291</a>
<a href="#">34</a>	SPL	City of Ottawa	800 Green Creek Dr Ottawa ON NA	NNW/283.9	-2.00	<a href="#">292</a>
<a href="#">34</a>	GEN	City of Ottawa Env. Services Branch	ROBERT O. PICKARD ENVIRONMENTAL CENTRE 800 GREEN CREEK DRIVE GLOUCESTER ON K1J 1A6	NNW/283.9	-2.00	<a href="#">292</a>
<a href="#">34</a>	GEN	Carrier Commercial Service	800 GreensCreek Drive Ottawa ON K1J 1K6	NNW/283.9	-2.00	<a href="#">293</a>
<a href="#">35</a>	CA	GASTOPS LTD.	POLYTEK STREET GLOUCESTER CITY ON	S/290.8	0.28	<a href="#">294</a>
<a href="#">35</a>	SPL	TANK TRUCK	CLEMENT MARCHAND NATURAL GAS SERVICE 1010 POLYTECH ROAD. TANK TRUCK (CARGO) GLOUCESTER CITY ON K1J 9J3	S/290.8	0.28	<a href="#">294</a>
<a href="#">35</a>	SCT	ECOLAB LTD	1010 POLYTEK ST UNIT 13 GLOUCESTER ON K1J 9H9	S/290.8	0.28	<a href="#">294</a>
<a href="#">35</a>	SCT	State Art Electronik Inc.	1010 Polytek St Unit 43 Ottawa ON K1J 9J3	S/290.8	0.28	<a href="#">295</a>
<a href="#">35</a>	GEN	BULL BRAND	1010 POLYTEK CT., UNIT 22 GLOUCESTER ON K1J 8Z2	S/290.8	0.28	<a href="#">295</a>
<a href="#">35</a>	GEN	BULL BRAND 06-292	1010 POLYTEK CT., UNIT 22 GLOUCESTER ON K1J 8Z2	S/290.8	0.28	<a href="#">295</a>
<a href="#">35</a>	GEN	BULL BRAND	1010 POLYTEK COURT, UNIT 22 GLOUCESTER ON K1J 8Z2	S/290.8	0.28	<a href="#">295</a>

<b>Map Key</b>	<b>DB</b>	<b>Company/Site Name</b>	<b>Address</b>	<b>Dir/Dist (m)</b>	<b>Elev Diff (m)</b>	<b>Page Number</b>
<a href="#">35</a>	GEN	BULL BRAND	1010 ROLYTEK CT., UNIT 22 GLOUCESTER ON K1J 8Z2	S/290.8	0.28	<a href="#">296</a>
<a href="#">35</a>	GEN	PIAMONTE CORPORATION	1010 POLYTEK STREET, UNIT 11 GLOUCESTER ON K1J 9H9	S/290.8	0.28	<a href="#">296</a>
<a href="#">35</a>	GEN	OTTAWA CREMATION SERVICE	1010 POLYTEK STREET, UNIT 42 OTTAWA ON K1J 9J3	S/290.8	0.28	<a href="#">296</a>
<a href="#">35</a>	GEN	PIAMONTE CORPORATION	1010 POLYTEK STREET, UNIT 11 GLOUCESTER ON K1J 9H9	S/290.8	0.28	<a href="#">297</a>
<a href="#">35</a>	SCT	State of the Art Electronik Inc.	1010 Polytek St Unit 43 Ottawa ON K1J 9J3	S/290.8	0.28	<a href="#">297</a>
<a href="#">35</a>	GEN	PIAMONTE CORPORATION	1010 POLYTEK STREET, UNIT 11 GLOUCESTER ON K1J 9J3	S/290.8	0.28	<a href="#">297</a>
<a href="#">35</a>	SCT	Cdn Water and Wastewater	1010 Polytek St Unit 11 Ottawa ON K1J 9J3	S/290.8	0.28	<a href="#">297</a>
<a href="#">35</a>	SCT	Agnovi Corporation	1010 Polytek St Suite 19 Ottawa ON K1J 9J1	S/290.8	0.28	<a href="#">298</a>
<a href="#">35</a>	SCT	State of the Art Acoustik Inc.	1010 Polytek St Unit 43 Gloucester ON K1J 9J3	S/290.8	0.28	<a href="#">298</a>
<a href="#">35</a>	SCT	Cdn Water/Wastewater Assn	1010 Polytek St Unit 11 Gloucester ON K1J 9H9	S/290.8	0.28	<a href="#">298</a>
<a href="#">35</a>	SCT	Agnovi Corporation	1010 Polytek St Suite 19 Gloucester ON K1J 9J1	S/290.8	0.28	<a href="#">298</a>
<a href="#">35</a>	EHS		1010 Polytek Street Ottawa ON	S/290.8	0.28	<a href="#">299</a>
<a href="#">35</a>	RST	FANDK TRUDEL ENTERPRISES	1010B POLYTEK ST GLOUCESTER ON K1J9H9	S/290.8	0.28	<a href="#">299</a>

<b>Map Key</b>	<b>DB</b>	<b>Company/Site Name</b>	<b>Address</b>	<b>Dir/Dist (m)</b>	<b>Elev Diff (m)</b>	<b>Page Number</b>
<a href="#">35</a>	RST	FANDK TRUDEL ENTERPRISES	1010B POLYTEK ST OTTAWA ON K1J9H9	S/290.8	0.28	<a href="#">299</a>
<a href="#">35</a>	GEN	Clement Marchand	1010 Polytek St, #40 Gloucester ON K1J 9H9	S/290.8	0.28	<a href="#">299</a>
<a href="#">35</a>	PES	4095839 CANADA INC.	1010 POLYTEK ST GLOUCESTER ON K1J 9J1	S/290.8	0.28	<a href="#">299</a>
<a href="#">35</a>	PES	4095839 CANADA INC.	1010 POLYTEK ST GLOUCESTER ON K1J 9J1	S/290.8	0.28	<a href="#">300</a>
<a href="#">36</a>	SCT	DOMINIS ENGINEERING LTD	5515 CANOTEK RD UNIT 15 GLOUCESTER ON K1J 9L1	SSE/299.9	0.00	<a href="#">300</a>
<a href="#">36</a>	SCT	Dominis Engineering Ltd.	5515 Canotek Rd Unit 15 Gloucester ON K1J 9L1	SSE/299.9	0.00	<a href="#">301</a>
<a href="#">36</a>	GEN	LOOMIS COURIER SERVICE	5515 CANOTEK ROAD GLOUCESTER ON K1J 9K9	SSE/299.9	0.00	<a href="#">301</a>
<a href="#">36</a>	GEN	DOMINIS ENGINEERING LTD	5515 CANOTEK ROAD UNIT 15 GLOUCESTER ON K1J 9L1	SSE/299.9	0.00	<a href="#">301</a>
<a href="#">36</a>	GEN	DOMINIS ENGINEERING LTD. 12-451	5515 CANOTEK ROAD UNIT 15 GLOUCESTER ON K1J 9L1	SSE/299.9	0.00	<a href="#">302</a>
<a href="#">36</a>	GEN	DOMINIS ENGINEERING LTD.	5515 CANOTEK ROAD, UNIT 15 GLOUCESTER ON K1J 9L1	SSE/299.9	0.00	<a href="#">302</a>
<a href="#">36</a>	GEN	DOMINIS ENGINEERING LTD.	5515 CANOTEK ROAD UNIT 15 GLOUCESTER ON K1J 9L1	SSE/299.9	0.00	<a href="#">302</a>
<a href="#">36</a>	GEN	Wheel Art Ltd.	22-5515 Canotek Road Ottawa ON	SSE/299.9	0.00	<a href="#">303</a>
<a href="#">36</a>	GEN	DOMINIS ENGINEERING LTD.	5515 CANOTEK ROAD UNIT 15 GLOUCESTER ON	SSE/299.9	0.00	<a href="#">303</a>

<i>Map Key</i>	<i>DB</i>	<i>Company/Site Name</i>	<i>Address</i>	<i>Dir/Dist (m)</i>	<i>Elev Diff (m)</i>	<i>Page Number</i>
<a href="#">36</a>	GEN	DOMINIS ENGINEERING LTD.	5515 CANOTEK ROAD UNIT 15 GLOUCESTER ON	SSE/299.9	0.00	<a href="#">304</a>
<a href="#">36</a>	GEN	DOMINIS ENGINEERING LTD.	5515 CANOTEK ROAD UNIT 15 GLOUCESTER ON	SSE/299.9	0.00	<a href="#">304</a>
<a href="#">36</a>	GEN	DOMINIS ENGINEERING LTD.	5515 CANOTEK ROAD UNIT 15 GLOUCESTER ON K1J 9L1	SSE/299.9	0.00	<a href="#">304</a>
<a href="#">36</a>	GEN	DOMINIS ENGINEERING LTD.	5515 CANOTEK ROAD UNIT 15 GLOUCESTER ON	SSE/299.9	0.00	<a href="#">305</a>
<a href="#">36</a>	GEN	DOMINIS ENGINEERING LTD.	5515 CANOTEK ROAD UNIT 15 GLOUCESTER ON K1J 9L1	SSE/299.9	0.00	<a href="#">305</a>
<a href="#">36</a>	GEN	DOMINIS ENGINEERING LTD.	5515 CANOTEK ROAD UNIT 15 GLOUCESTER ON K1J 9L1	SSE/299.9	0.00	<a href="#">305</a>
<a href="#">36</a>	GEN	DOMINIS ENGINEERING LTD.	5515 CANOTEK ROAD UNIT 15 GLOUCESTER ON K1J 9L1	SSE/299.9	0.00	<a href="#">306</a>
<a href="#">36</a>	GEN	DOMINIS ENGINEERING LTD.	5515 CANOTEK ROAD UNIT 15 GLOUCESTER ON K1J 9L1	SSE/299.9	0.00	<a href="#">306</a>
<a href="#">36</a>	GEN	DOMINIS ENGINEERING LTD.	5515 CANOTEK ROAD UNIT 15 GLOUCESTER ON K1J 9L1	SSE/299.9	0.00	<a href="#">307</a>
<a href="#">36</a>	GEN	DOMINIS ENGINEERING LTD.	5515 CANOTEK ROAD UNIT 15 GLOUCESTER ON K1J 9L1	SSE/299.9	0.00	<a href="#">307</a>

# Executive Summary: Summary By Data Source

## **ANDR - Anderson's Waste Disposal Sites**

A search of the ANDR database, dated 1860s-Present has found that there are 1 ANDR site(s) within approximately 0.30 kilometers of the project property.

<b><u>Site</u></b>	<b><u>Address</u></b>	<b><u>Distance (m)</u></b>	<b><u>Map Key</u></b>
Gloucester STP Dump	Gloucester ON K1J	123.4	<a href="#"><u>13</u></a>

## **BORE - Borehole**

A search of the BORE database, dated 1875-Jul 2018 has found that there are 2 BORE site(s) within approximately 0.30 kilometers of the project property.

<b><u>Site</u></b>	<b><u>Address</u></b>	<b><u>Distance (m)</u></b>	<b><u>Map Key</u></b>
	ON	65.6	<a href="#"><u>8</u></a>
	ON	126.9	<a href="#"><u>14</u></a>

## **CA - Certificates of Approval**

A search of the CA database, dated 1985-Oct 30, 2011\* has found that there are 14 CA site(s) within approximately 0.30 kilometers of the project property.

<b><u>Site</u></b>	<b><u>Address</u></b>	<b><u>Distance (m)</u></b>	<b><u>Map Key</u></b>
Ottawa Walls & Ceilings Training Centre	5500 Canotek Road Ottawa ON	46.9	<a href="#"><u>7</u></a>
THE MARIDON GROUP INC.	5470 CANOTEC ROAD GLOUCESTER CITY ON	72.5	<a href="#"><u>10</u></a>
United Brotherhood of Carpenters Local No 93	815 Shefford Rd Ottawa ON	234.2	<a href="#"><u>26</u></a>

<b><u>Site</u></b>	<b><u>Address</u></b>	<b><u>Distance (m)</u></b>	<b><u>Map Key</u></b>
R.O. Pickard Environmental Centre	Part of Lots 13, 14 & 15, Concession 1 Gloucester ON	283.9	<a href="#"><u>34</u></a>
City of Ottawa	800 Green Creek Dr Ottawa ON	283.9	<a href="#"><u>34</u></a>
City of Ottawa	800 Greens Creek Drive Ottawa ON	283.9	<a href="#"><u>34</u></a>
City of Ottawa	800 Greens Creek Dr Ottawa ON	283.9	<a href="#"><u>34</u></a>
City of Ottawa	800 Greens Creek Dr Ottawa ON	283.9	<a href="#"><u>34</u></a>
City of Ottawa	800 Greens Creek Drive Ottawa ON	283.9	<a href="#"><u>34</u></a>
City of Ottawa	800 Green Creek Dr Ottawa ON	283.9	<a href="#"><u>34</u></a>
REG. MUNICIPALITY OF OTTAWA- CARLETON	800 GREEN CREEK DR., ROPEC GLOUCESTER CITY ON	283.9	<a href="#"><u>34</u></a>
R.M. OF OTTAWA-CARLETON	800 GREEN CREEK DR, R.O.P.E.C. GLOUCESTER CITY ON	283.9	<a href="#"><u>34</u></a>
R.M. OF OTTAWA-CARLETON	800 GREEN CREEK DR., ROPEC GLOUCESTER ON	283.9	<a href="#"><u>34</u></a>
GASTOPS LTD.	POLYTEK STREET GLOUCESTER CITY ON	290.8	<a href="#"><u>35</u></a>

## **EASR - Environmental Activity and Sector Registry**

A search of the EASR database, dated Oct 2011-Jan 31, 2021 has found that there are 2 EASR site(s) within approximately 0.30 kilometers of the project property.

<b><u>Site</u></b>	<b><u>Address</u></b>	<b><u>Distance (m)</u></b>	<b><u>Map Key</u></b>
CITY OF OTTAWA	800 GREEN CREEK DRIVE OTTAWA ON K1J 1A6	283.9	<a href="#"><u>34</u></a>
CITY OF OTTAWA	800 GREEN CREEK DRIVE OTTAWA ON K1J 1A6	283.9	<a href="#"><u>34</u></a>

## **EBR - Environmental Registry**

A search of the EBR database, dated 1994-Feb 28, 2021 has found that there are 3 EBR site(s) within approximately 0.30 kilometers of the project property.

<b><u>Site</u></b>	<b><u>Address</u></b>	<b><u>Distance (m)</u></b>	<b><u>Map Key</u></b>
Marmah Magnetic Inc.	5450 Canotek Road Unit 74 Ottawa K1S 9G6 CITY OF OTTAWA ON	109.7	<a href="#"><u>11</u></a>
Furniture Majic Inc.	62-5450 Canotek Road Ottawa Ontario K1J 9G4 Ottawa ON	109.7	<a href="#"><u>11</u></a>
GE Intelligent Platforms (Ottawa) Ltd.	5430 Canotek Road Ottawa K1J 9G2 CITY OF OTTAWA ON	210.2	<a href="#"><u>25</u></a>

## **ECA - Environmental Compliance Approval**

A search of the ECA database, dated Oct 2011- Jan 31, 2021 has found that there are 20 ECA site(s) within approximately 0.30 kilometers of the project property.

<b><u>Site</u></b>	<b><u>Address</u></b>	<b><u>Distance (m)</u></b>	<b><u>Map Key</u></b>
United Brotherhood of Carpenters Local No 93	765 Green Creek Drive Ottawa ON K1J 1K6	0.0	<a href="#"><u>1</u></a>
Ottawa Walls & Ceilings Training Centre	5500 Canotek Road Ottawa ON K1J 9H4	46.9	<a href="#"><u>7</u></a>



<b>Site</b>	<b>Address</b>	<b>Distance (m)</b>	<b>Map Key</b>
Marmah Magnetic Inc.	5450 Canotek Rd Ottawa ON K1S 9G6	72.5	<a href="#"><u>10</u></a>
4192338 Canada Inc.	5450 Canotek Rd 1519 StarTop Road Ottawa ON K1J 9G5	72.5	<a href="#"><u>10</u></a>
Marmah Magnetic Inc.	5450 Canotek Road Ottawa ON	109.7	<a href="#"><u>11</u></a>
GE Intelligent Platforms (Ottawa) Ltd.	5430 Canotek Rd Ottawa ON	210.2	<a href="#"><u>25</u></a>
GE Intelligent Platforms (Ottawa) Ltd.	5430 Canotek Rd Ottawa ON K1J 9G2	210.2	<a href="#"><u>25</u></a>
Commerce City Investments Limited	Canotek Road Ottawa ON K1G 4G5	251.7	<a href="#"><u>29</u></a>
Teraflex Limited	5411 Canotek Rd Ottawa ON K1J 9M3	262.6	<a href="#"><u>31</u></a>
City of Ottawa	800 Green Creek Dr Ottawa ON K1J 1K6	283.9	<a href="#"><u>34</u></a>
City of Ottawa	800 Green Creek Dr Ottawa ON K1J 1A6	283.9	<a href="#"><u>34</u></a>
City of Ottawa	800 Green Creek Dr Ottawa ON K2G 6J8	283.9	<a href="#"><u>34</u></a>
City of Ottawa	800 Greens Creek Dr Ottawa ON K1J 1A6	283.9	<a href="#"><u>34</u></a>
The Regional Municipality of Ottawa-Carleton	800 Green Creek Dr , Part of Lots 13, 14 & 15, Concession 1, Reference Plan 5R-3492 Ottawa ON K2P 2L7	283.9	<a href="#"><u>34</u></a>

<u>Site</u>	<u>Address</u>	<u>Distance (m)</u>	<u>Map Key</u>
City of Ottawa	800 Greens Creek Dr Ottawa ON K1J 1A6	283.9	<a href="#">34</a>
City of Ottawa	800 Greens Creek Drive Ottawa ON K1J 1A6	283.9	<a href="#">34</a>
City of Ottawa	800 Green Creek Dr Ottawa ON K1J 1A6	283.9	<a href="#">34</a>
City of Ottawa	800 Greens Creek Drive Ottawa ON K2G 6J8	283.9	<a href="#">34</a>
City of Ottawa	800 Green Creek Dr Ottawa ON K1J 1A6	283.9	<a href="#">34</a>
City of Ottawa	800 Green Creek Dr Ottawa ON K1J 1A6	283.9	<a href="#">34</a>

### **EHS - ERIS Historical Searches**

A search of the EHS database, dated 1999-Jan 31, 2021 has found that there are 20 EHS site(s) within approximately 0.30 kilometers of the project property.

<u>Site</u>	<u>Address</u>	<u>Distance (m)</u>	<u>Map Key</u>
	765 Green Creek Dr. Ottawa ON	0.0	<a href="#">1</a>
	750 Green Creek Drive (east portion of 815 Shefford Rd) Ottawa ON	10.6	<a href="#">3</a>
	5480 Canotek Rd Ottawa ON K1J9H6	26.7	<a href="#">4</a>

<u>Site</u>	<u>Address</u>	<u>Distance (m)</u>	<u>Map Key</u>
	5460 Canotek Road Ottawa ON	69.8	<a href="#"><u>9</u></a>
	Canotek Road Ottawa ON	138.2	<a href="#"><u>15</u></a>
	5499 Canotek Rd Ottawa ON K1J9L1	143.9	<a href="#"><u>16</u></a>
	5499 Canotek Rd Ottawa ON	155.3	<a href="#"><u>19</u></a>
	5499 Canotek Road Ottawa ON	155.3	<a href="#"><u>19</u></a>
	5499 Canotek Road Ottawa ON	155.3	<a href="#"><u>19</u></a>
	5510 Canotek Road Ottawa ON	155.9	<a href="#"><u>20</u></a>
	5499 Canotek Rd Ottawa ON K1J9J5	157.5	<a href="#"><u>21</u></a>
	5430 Canotek Rd. Gloucester (Ottawa) ON K1J 9G2	210.2	<a href="#"><u>25</u></a>
	5430 Canotek Road Gloucester ON K1J 9G2	210.2	<a href="#"><u>25</u></a>
	5430 Canotek Road Gloucester ON K1J 9G2	210.2	<a href="#"><u>25</u></a>
	5430 Canotek Rd Ottawa ON K1J 9G2	210.2	<a href="#"><u>25</u></a>

<u>Site</u>	<u>Address</u>	<u>Distance (m)</u>	<u>Map Key</u>
	5411 Canotek Road Ottawa ON K1J 9M3	237.4	<a href="#">27</a>
	5509 Canotek Rd Unit 4N9 Gloucester ON K1J 9J8	251.7	<a href="#">29</a>
	800 Green Creek Drive Ottawa ON K1J 1A6	283.9	<a href="#">34</a>
	800 Green Creek Drive Ottawa ON	283.9	<a href="#">34</a>
	1010 Polytek Street Ottawa ON	290.8	<a href="#">35</a>

### **GEN - Ontario Regulation 347 Waste Generators Summary**

A search of the GEN database, dated 1986-Jan 31, 2021 has found that there are 135 GEN site(s) within approximately 0.30 kilometers of the project property.

<u>Site</u>	<u>Address</u>	<u>Distance (m)</u>	<u>Map Key</u>
MESH INCORPORATED	5480 - 17 CANOTEK ROAD, GLOUCESTER, ON K1J 9B1	26.7	<a href="#">4</a>
MESH INCORPORATED	5480 - 17 CANOTEK ROAD GLOUCESTER ON K1J 9B1	26.7	<a href="#">4</a>
MESH INCORPORATED 26-299	5480 - 17 CANOTEK ROAD, GLOUCESTER, ON K1J 9B1	26.7	<a href="#">4</a>
MICHAEL MECHANICAL SERVICES LIMITED	5480 CANOTEK ROAD, UNIT 15 GLOUCESTER ON K1J 9H6	26.7	<a href="#">4</a>

<b>Site</b>	<b>Address</b>	<b>Distance (m)</b>	<b>Map Key</b>
PHOTOSET GROUP INC.	5480 CANOTEK ROAD, UNITS 6 & 7 GLOUCESTER ON K1J 9H5	26.7	<a href="#">4</a>
PHOTOSET GROUP INC.	5480 CANOTEK ROAD UNITS 6 & 7 GLOUCESTER ON K1J 9H5	26.7	<a href="#">4</a>
Ottawa Funeral Consultants Inc.	4-5480 Canotek Road Ottawa ON	26.7	<a href="#">4</a>
Ottawa Funeral Consultants Inc.	4-5480 Canotek Road Ottawa ON	26.7	<a href="#">4</a>
Ottawa Funeral Consultants Inc.	4-5480 Canotek Road Ottawa ON	26.7	<a href="#">4</a>
Ottawa Funeral Consultants Inc.	4-5480 Canotek Road Ottawa ON	26.7	<a href="#">4</a>
DPS ENTERPRISE	5470 CANOTEK ROAD, UNIT 28 GLOUCESTER ON K1J 9H9	72.5	<a href="#">10</a>
Concrete Polishing and Sealing Ltd.	5470 Canotek Rd., Unit # 36 Ottawa ON K1J 9H4	72.5	<a href="#">10</a>
BONDAR-CLEGG AND COMPANY LTD.	5450 CANOTEK RD. C/O 5420 CANOTEK RD. GLOUCESTER ON K1J 9G2	109.7	<a href="#">11</a>
BONDAR-CLEGG AND COMPANY LTD	5450 CANOTEK ROAD GLOUCESTER ON K1J 9G2	109.7	<a href="#">11</a>
BONDAR-CLEGG AND COMPANY LTD. 12-416	5450 CANOTEK RD. C/O 5420 CANOTEK RD. GLOUCESTER ON K1J 9G2	109.7	<a href="#">11</a>
INTERTEK TESTING SERVICES	5450 CANOTEK ROAD, UNIT 50 OTTAWA ON K1S 9G5	109.7	<a href="#">11</a>

<b><u>Site</u></b>	<b><u>Address</u></b>	<b><u>Distance (m)</u></b>	<b><u>Map Key</u></b>
LARWILL'S LAWN & GARDEN	5450 CANOTER #82 GLOUCESTER ON K1J 9G7	109.7	<a href="#"><u>11</u></a>
LARWILL'S LAWN & GARDEN	5450 CAMOTER #82 GLOUCESTER ON K1J 9G7	109.7	<a href="#"><u>11</u></a>
LARWILL'S LAWN & GARDEN 24-467	5450 CAMOTER #82 GLOUCESTER ON K1J 9G7	109.7	<a href="#"><u>11</u></a>
LARWILL'S LAWN AND GARDEN	5450 CANOTER ROAD, UNIT 82 GLOUCESTER ON K1J 9G7	109.7	<a href="#"><u>11</u></a>
FURNITURE MEDIC	5450 CANOTEK ROAD, UNIT 62 GLOUCESTER ON K1J 9G4	109.7	<a href="#"><u>11</u></a>
4192338 Canada inc	5450 Canotek road ottawa ON k1J 9G5	109.7	<a href="#"><u>11</u></a>
4192338 Canada inc	5450 Canotek road ottawa ON	109.7	<a href="#"><u>11</u></a>
4192338 Canada inc	5450 Canotek road ottawa ON	109.7	<a href="#"><u>11</u></a>
SMITH INDUSPAC	5499 CANOTEK RD OTTAWA ON K1J 9J5	155.3	<a href="#"><u>19</u></a>
EOD Performance Inc.	2-5459 Canotek Rd. Ottawa ON K1J 9M3	182.4	<a href="#"><u>23</u></a>
ICOR Technology	5459 Canotek Road Unit 1 Ottawa ON	182.4	<a href="#"><u>23</u></a>

<b><u>Site</u></b>	<b><u>Address</u></b>	<b><u>Distance (m)</u></b>	<b><u>Map Key</u></b>
ICOR Technology	5459 Canotek Road Unit 1 Ottawa ON	182.4	<a href="#"><u>23</u></a>
ICOR Technology	5459 Canotek Road Unit 1 Ottawa ON	182.4	<a href="#"><u>23</u></a>
ICOR Technology	5459 Canotek Road Unit 1 Ottawa ON	182.4	<a href="#"><u>23</u></a>
ICOR Technology	5459 Canotek Road Unit 1 Ottawa ON	182.4	<a href="#"><u>23</u></a>
Appollo Management Services LTD.	5510 Canotek ottawa ON K1J9J4	198.2	<a href="#"><u>24</u></a>
Dominion City Brewing Company Inc	5510 Canotek Road, Unit 15 Ottawa ON K1J9J4	198.2	<a href="#"><u>24</u></a>
Dominion City Brewing Company Inc	5510 Canotek Road, Unit 15 Ottawa ON K1J9J4	198.2	<a href="#"><u>24</u></a>
Dominion City Brewing Company Inc	5510 Canotek Road, Unit 15 Ottawa ON K1J9J4	198.2	<a href="#"><u>24</u></a>
GE Intelligent Platforms (Ottawa) Ltd.	5430 Canotek Road Gloucester ON	210.2	<a href="#"><u>25</u></a>
GE Fanuc Intelligent Platforms (Ottawa) Ltd.	5430 Canotek Road Gloucester ON K1J 9G2	210.2	<a href="#"><u>25</u></a>
GE Intelligent Platforms (Ottawa) Ltd.	5430 Canotek Road Gloucester ON K1J 9G2	210.2	<a href="#"><u>25</u></a>
GE Intelligent Platforms (Ottawa) Ltd.	5430 Canotek Road Gloucester ON K1J 9G2	210.2	<a href="#"><u>25</u></a>



<b><u>Site</u></b>	<b><u>Address</u></b>	<b><u>Distance (m)</u></b>	<b><u>Map Key</u></b>
GE Intelligent Platforms (Ottawa) Ltd.	5430 Canotek Road Gloucester ON K1J 9G2	210.2	<a href="#"><u>25</u></a>
GE Intelligent Platforms (Ottawa) Ltd.	5430 Canotek Road Gloucester ON K1J 9G2	210.2	<a href="#"><u>25</u></a>
S&S Bolton Electric Inc.	5411 Canotek Road Ottawa ON	237.4	<a href="#"><u>27</u></a>
S&S Bolton Electric Inc.	5411 Canotek Road Ottawa ON K1J9M3	237.4	<a href="#"><u>27</u></a>
S&S Bolton Electric Inc.	5411 Canotek Road Ottawa ON K1J9M3	237.4	<a href="#"><u>27</u></a>
S&S Bolton Electric Inc. Teraflex Ltd.	5411 Canotek Road Ottawa ON K1J9M3	237.4	<a href="#"><u>27</u></a>
S&S Bolton Electric Inc.	5411 Canotek Road Ottawa ON K1J9M3	237.4	<a href="#"><u>27</u></a>
GASTOPS LTD.	1011 POLYTEK STREET GLOUCESTER ON K1J 9J3	251.5	<a href="#"><u>28</u></a>
GASTOPS LTD.	1011 POLYTEK STREET GLOUCESTER ON	251.5	<a href="#"><u>28</u></a>
GASTOPS LTD.	1011 POLYTEK STREET GLOUCESTER ON	251.5	<a href="#"><u>28</u></a>
GASTOPS LTD.	1011 POLYTEK STREET GLOUCESTER ON	251.5	<a href="#"><u>28</u></a>

<b>Site</b>	<b>Address</b>	<b>Distance (m)</b>	<b>Map Key</b>
GASTOPS LTD.	1011 POLYTEK STREET GLOUCESTER ON K1J 9J3	251.5	<a href="#"><u>28</u></a>
GASTOPS LTD.	1011 POLYTEK STREET GLOUCESTER ON	251.5	<a href="#"><u>28</u></a>
GASTOPS LTD.	1011 POLYTEK STREET GLOUCESTER ON K1J 9J3	251.5	<a href="#"><u>28</u></a>
GASTOPS LTD.	1011 POLYTEK STREET GLOUCESTER ON K1J 9J3	251.5	<a href="#"><u>28</u></a>
GASTOPS LTD.	1011 POLYTEK STREET GLOUCESTER ON K1J 9J3	251.5	<a href="#"><u>28</u></a>
GASTOPS LTD.	1011 POLYTEK STREET GLOUCESTER ON K1J 9J3	251.5	<a href="#"><u>28</u></a>
GASTOPS LTD.	1011 POLYTEK STREET GLOUCESTER ON K1J 9J3	251.5	<a href="#"><u>28</u></a>
GASTOPS LTD.	1011 POLYTEK STREET GLOUCESTER ON K1J 9J3	251.5	<a href="#"><u>28</u></a>
GASTOPS LTD.	1011 POLYTEK STREET GLOUCESTER ON K1J 9J3	251.5	<a href="#"><u>28</u></a>
CAPITAL MORTUARY SERVICE 08-675	5509 CANOTEK RD., UNIT 8 GLOUCESTER ON K1P 5W9	251.7	<a href="#"><u>29</u></a>
L'Atelier Seguin	20-5509 Canotek Rd Ottawa ON K1J9J9	251.7	<a href="#"><u>29</u></a>
Dauray, Lucien & Legault, Madeleine	13-5509 Canotek Road Ottawa ON	251.7	<a href="#"><u>29</u></a>
L'Atelier Seguin	20-5509 Canotek Rd Ottawa ON	251.7	<a href="#"><u>29</u></a>

<b><u>Site</u></b>	<b><u>Address</u></b>	<b><u>Distance (m)</u></b>	<b><u>Map Key</u></b>
L'Atelier Seguin	20-5509 Canotek Rd Ottawa ON	251.7	<a href="#"><u>29</u></a>
L'Atelier Seguin	20-5509 Canotek Rd Ottawa ON	251.7	<a href="#"><u>29</u></a>
L'Atelier Seguin	20-5509 Canotek Rd Ottawa ON K1J9J9	251.7	<a href="#"><u>29</u></a>
L'Atelier Seguin	20-5509 Canotek Rd Ottawa ON	251.7	<a href="#"><u>29</u></a>
L'Atelier Seguin	20-5509 Canotek Rd Ottawa ON K1J9J9	251.7	<a href="#"><u>29</u></a>
L'Atelier Seguin	20-5509 Canotek Rd Ottawa ON K1J9J9	251.7	<a href="#"><u>29</u></a>
L'Atelier Seguin	20-5509 Canotek Rd Ottawa ON K1J9J9	251.7	<a href="#"><u>29</u></a>
L'Atelier Seguin	20-5509 Canotek Rd Ottawa ON K1J9J9	251.7	<a href="#"><u>29</u></a>
L'Atelier Seguin	20-5509 Canotek Rd Ottawa ON K1J9J9	251.7	<a href="#"><u>29</u></a>
L'Atelier Seguin	20-5509 Canotek Rd Ottawa ON K1J9J9	251.7	<a href="#"><u>29</u></a>
KROON Electric Corp.	2-5509 Canotek Rd Ottawa ON K1C 9J8	251.7	<a href="#"><u>29</u></a>
BONDAR CLEGG AND CO. LTD.	5420 CANOTEK ROAD GLOUCESTER ON K1J 8X5	262.3	<a href="#"><u>30</u></a>

<b>Site</b>	<b>Address</b>	<b>Distance (m)</b>	<b>Map Key</b>
BONDAR CLEGG AND CO. LTD.	5420 CANOTEK ROAD GLOUCESTER ON K1J 8X5	262.3	<a href="#"><u>30</u></a>
BONDAR CLEGG AND CO. LTD. 05-120	5420 CANOTEK ROAD GLOUCESTER ON K1J 8X5	262.3	<a href="#"><u>30</u></a>
BONDAR (OUT OF BUS)	5420 CANOTEK ROAD GLOUCESTER ON K1J 8X5	262.3	<a href="#"><u>30</u></a>
BONDAR (OUT OF BUSINESS)	5420 CANOTEK ROAD GLOUCESTER ON K1J 8X5	262.3	<a href="#"><u>30</u></a>
A.T.G. Industries	5420 Canotek Road, Suite 103 Gloucester ON	262.3	<a href="#"><u>30</u></a>
Shred-it International ULC	UNIT #900 1101 POLYTEK STREET OTTAWA ON K1J 0B3	281.7	<a href="#"><u>33</u></a>
Shred-it International ULC	UNIT #900 1101 POLYTEK STREET OTTAWA ON K1J 0B3	281.7	<a href="#"><u>33</u></a>
HOOPP Realty Inc	1101 Polytek Street Ottawa ON K1J 0B3	281.7	<a href="#"><u>33</u></a>
Shred-it International ULC	UNIT #900 1101 POLYTEK STREET OTTAWA ON K1J 0B3	281.7	<a href="#"><u>33</u></a>
Shred-it International ULC	UNIT #900 1101 POLYTEK STREET OTTAWA ON K1J 0B3	281.7	<a href="#"><u>33</u></a>
Shred-it International ULC	UNIT #900 1101 POLYTEK STREET OTTAWA ON K1J 0B3	281.7	<a href="#"><u>33</u></a>
City of Ottawa	ROBERT O. PICKARD ENVIRONMENTAL CENTRE 800 GREEN CREEK DRIVE GLOUCESTER ON K1J 1A6	283.9	<a href="#"><u>34</u></a>

<b><u>Site</u></b>	<b><u>Address</u></b>	<b><u>Distance (m)</u></b>	<b><u>Map Key</u></b>
City of Ottawa	800 Green's Creek Drive Gloucester ON	283.9	<a href="#">34</a>
City of Ottawa	800 Green's Creek Drive Gloucester ON	283.9	<a href="#">34</a>
City of Ottawa	ROBERT O. PICKARD ENVIRONMENTAL CENTRE 800 GREEN CREEK DRIVE GLOUCESTER ON K1J 1A6	283.9	<a href="#">34</a>
City of Ottawa	800 Green's Creek Drive Gloucester ON	283.9	<a href="#">34</a>
City of Ottawa	ROBERT O. PICKARD ENVIRONMENTAL CENTRE 800 GREEN CREEK DRIVE GLOUCESTER ON K1J 1A6	283.9	<a href="#">34</a>
Jacques Daoust Coatings Mgm Inc c/o R.O.P.E.C.	800 Green Creek Drive Gloucester ON K1J 1K6	283.9	<a href="#">34</a>
City of Ottawa Env. Services Branch	ROBERT O. PICKARD ENVIRONMENTAL CENTRE 800 GREEN CREEK DRIVE GLOUCESTER ON K1J 1A6	283.9	<a href="#">34</a>
City of Ottawa Env. Services Branch	ROBERT O. PICKARD ENVIRONMENTAL CENTRE 800 GREEN CREEK DRIVE GLOUCESTER ON K1J 1A6	283.9	<a href="#">34</a>
Carrier Commercial Service	800 GreensCreek Drive Ottawa ON K1J 1K6	283.9	<a href="#">34</a>
City of Ottawa	800 Green's Creek Drive Gloucester ON	283.9	<a href="#">34</a>
City of Ottawa	ROBERT O. PICKARD ENVIRONMENTAL CENTRE 800 GREEN CREEK DRIVE GLOUCESTER ON K1J 1A6	283.9	<a href="#">34</a>

<b>Site</b>	<b>Address</b>	<b>Distance (m)</b>	<b>Map Key</b>
City of Ottawa	ROBERT O. PICKARD ENVIRONMENTAL CENTRE 800 GREEN CREEK DRIVE GLOUCESTER ON	283.9	<a href="#">34</a>
City of Ottawa	ROBERT O. PICKARD ENVIRONMENTAL CENTRE 800 GREEN CREEK DRIVE GLOUCESTER ON K1J 1A6	283.9	<a href="#">34</a>
City of Ottawa	ROBERT O. PICKARD ENVIRONMENTAL CENTRE 800 GREEN CREEK DRIVE GLOUCESTER ON K1J 1A6	283.9	<a href="#">34</a>
City of Ottawa	ROBERT O. PICKARD ENVIRONMENTAL CENTRE 800 GREEN CREEK DRIVE GLOUCESTER ON K1J 1A6	283.9	<a href="#">34</a>
Alliance Engineering & Construction	800 Green Creek Ottawa ON K1J 1K6	283.9	<a href="#">34</a>
City of Ottawa Env. Services Branch	ROBERT O. PICKARD ENVIRONMENTAL CENTRE 800 GREEN CREEK DRIVE GLOUCESTER ON K1J 1A6	283.9	<a href="#">34</a>
OTTAWA-CARLTON, REGIONAL MUNICIPALITY OF	ROBERT O. PICKARD ENVIRONMENTAL CENTRE 800 GREEN CREEK DRIVE GLOUCESTER ON K1J 1A6	283.9	<a href="#">34</a>
OTTAWA, CITY OF	ROBERT O. PICKARD ENVIRONMENTAL CENTRE 800 GREEN CREEK DRIVE GLOUCESTER ON K1J 1A6	283.9	<a href="#">34</a>
PROFESSIONAL SERVICES (OUT OF BUSINESS)	800 GREEN CREEK DR. GLOUCESTER ON K1J 1A6	283.9	<a href="#">34</a>
PROFESSIONAL SERVICES GP CDA INC.	800 GREEN CREEK DR. GLOUCESTER ON K1J 1A6	283.9	<a href="#">34</a>
TERRATEC ENVIRONMENTAL	800 GREENES CREEK ROGER PICARD TREATMENT CENTRE GLOUCESTER ON	283.9	<a href="#">34</a>
OTTAWA, CITY OF	ROBERT O. PICKARD ENVIRONMENTAL CENTRE 800 GREEN CREEK DR. OTTAWA ON K1J 1A6	283.9	<a href="#">34</a>

<b><u>Site</u></b>	<b><u>Address</u></b>	<b><u>Distance (m)</u></b>	<b><u>Map Key</u></b>
City of Ottawa	ROBERT O. PICKARD ENVIRONMENTAL CENTRE 800 GREEN CREEK DRIVE GLOUCESTER ON K1J 1A6	283.9	<a href="#"><u>34</u></a>
BULL BRAND	1010 POLYTEK CT., UNIT 22 GLOUCESTER ON K1J 8Z2	290.8	<a href="#"><u>35</u></a>
BULL BRAND 06-292	1010 POLYTEK CT., UNIT 22 GLOUCESTER ON K1J 8Z2	290.8	<a href="#"><u>35</u></a>
BULL BRAND	1010 POLYTEK COURT, UNIT 22 GLOUCESTER ON K1J 8Z2	290.8	<a href="#"><u>35</u></a>
BULL BRAND	1010 ROLYTEK CT., UNIT 22 GLOUCESTER ON K1J 8Z2	290.8	<a href="#"><u>35</u></a>
PIAMONTE CORPORATION	1010 POLYTEK STREET, UNIT 11 GLOUCESTER ON K1J 9H9	290.8	<a href="#"><u>35</u></a>
OTTAWA CREMATION SERVICE	1010 POLYTEK STREET, UNIT 42 OTTAWA ON K1J 9J3	290.8	<a href="#"><u>35</u></a>
PIAMONTE CORPORATION	1010 POLYTEK STREET, UNIT 11 GLOUCESTER ON K1J 9H9	290.8	<a href="#"><u>35</u></a>
PIAMONTE CORPORATION	1010 POLYTEK STREET, UNIT 11 GLOUCESTER ON K1J 9J3	290.8	<a href="#"><u>35</u></a>
Clement Marchand	1010 Polytek St, #40 Gloucester ON K1J 9H9	290.8	<a href="#"><u>35</u></a>
LOOMIS COURIER SERVICE	5515 CANOTEK ROAD GLOUCESTER ON K1J 9K9	299.9	<a href="#"><u>36</u></a>

<b>Site</b>	<b>Address</b>	<b>Distance (m)</b>	<b>Map Key</b>
DOMINIS ENGINEERING LTD	5515 CANOTEK ROAD UNIT 15 GLOUCESTER ON K1J 9L1	299.9	<a href="#">36</a>
DOMINIS ENGINEERING LTD. 12-451	5515 CANOTEK ROAD UNIT 15 GLOUCESTER ON K1J 9L1	299.9	<a href="#">36</a>
DOMINIS ENGINEERING LTD.	5515 CANOTEK ROAD, UNIT 15 GLOUCESTER ON K1J 9L1	299.9	<a href="#">36</a>
DOMINIS ENGINEERING LTD.	5515 CANOTEK ROAD UNIT 15 GLOUCESTER ON K1J 9L1	299.9	<a href="#">36</a>
Wheel Art Ltd.	22-5515 Canotek Road Ottawa ON	299.9	<a href="#">36</a>
DOMINIS ENGINEERING LTD.	5515 CANOTEK ROAD UNIT 15 GLOUCESTER ON	299.9	<a href="#">36</a>
DOMINIS ENGINEERING LTD.	5515 CANOTEK ROAD UNIT 15 GLOUCESTER ON	299.9	<a href="#">36</a>
DOMINIS ENGINEERING LTD.	5515 CANOTEK ROAD UNIT 15 GLOUCESTER ON	299.9	<a href="#">36</a>
DOMINIS ENGINEERING LTD.	5515 CANOTEK ROAD UNIT 15 GLOUCESTER ON K1J 9L1	299.9	<a href="#">36</a>
DOMINIS ENGINEERING LTD.	5515 CANOTEK ROAD UNIT 15 GLOUCESTER ON	299.9	<a href="#">36</a>
DOMINIS ENGINEERING LTD.	5515 CANOTEK ROAD UNIT 15 GLOUCESTER ON K1J 9L1	299.9	<a href="#">36</a>
DOMINIS ENGINEERING LTD.	5515 CANOTEK ROAD UNIT 15 GLOUCESTER ON	299.9	<a href="#">36</a>



<u>Site</u>	<u>Address</u>	<u>Distance (m)</u>	<u>Map Key</u>
DOMINIS ENGINEERING LTD.	5515 CANOTEK ROAD UNIT 15 GLOUCESTER ON K1J 9L1	299.9	<a href="#">36</a>
DOMINIS ENGINEERING LTD.	5515 CANOTEK ROAD UNIT 15 GLOUCESTER ON K1J 9L1	299.9	<a href="#">36</a>
DOMINIS ENGINEERING LTD.	5515 CANOTEK ROAD UNIT 15 GLOUCESTER ON K1J 9L1	299.9	<a href="#">36</a>
DOMINIS ENGINEERING LTD.	5515 CANOTEK ROAD UNIT 15 GLOUCESTER ON K1J 9L1	299.9	<a href="#">36</a>

### **HINC - TSSA Historic Incidents**

A search of the HINC database, dated 2006-June 2009\* has found that there are 3 HINC site(s) within approximately 0.30 kilometers of the project property.

<u>Site</u>	<u>Address</u>	<u>Distance (m)</u>	<u>Map Key</u>
	800 GREENS CREEK DRIVE OTTAWA ON	283.9	<a href="#">34</a>
	800 GREEN CREEK DRIVE OTTAWA ON	283.9	<a href="#">34</a>
	800 GREENS CREEK DRIVE OTTAWA ON	283.9	<a href="#">34</a>

### **INC - Fuel Oil Spills and Leaks**

A search of the INC database, dated Jul 31, 2020 has found that there are 1 INC site(s) within approximately 0.30 kilometers of the project property.

<u>Site</u>	<u>Address</u>	<u>Distance (m)</u>	<u>Map Key</u>
	800 Green Creek Drive, Ottawa ON	283.9	<a href="#">34</a>

<u>Site</u>	<u>Address</u>	<u>Distance (m)</u>	<u>Map Key</u>
-------------	----------------	---------------------	----------------

### **NCPL - Non-Compliance Reports**

A search of the NCPL database, dated Dec 31, 2018 has found that there are 4 NCPL site(s) within approximately 0.30 kilometers of the project property.

<u>Site</u>	<u>Address</u>	<u>Distance (m)</u>	<u>Map Key</u>
R.O. Pickard Environmental Centre	Ottawa ON	283.9	<a href="#">34</a>
Robert O. Pickard Environmental Centre Regional Municipality of Ottawa-Carleton	Gloucester (Ottawa) ON	283.9	<a href="#">34</a>
R.O. PICKARD ENVIRONMENTAL CENTRE	Ottawa ON	283.9	<a href="#">34</a>
ROBERT O PICKARD ENV CENTRE	OTTAWA ON	283.9	<a href="#">34</a>

### **NPCB - National PCB Inventory**

A search of the NPCB database, dated 1988-2008\* has found that there are 2 NPCB site(s) within approximately 0.30 kilometers of the project property.

<u>Site</u>	<u>Address</u>	<u>Distance (m)</u>	<u>Map Key</u>
R.M.O.C. ROBERT O PICKARD ENV'L CENT	800 GREEN CREEK DRIVE GLOUCESTER ON K1J 1A6	283.9	<a href="#">34</a>
REGIONAL MUNICIPALITY OF OTTAWA CARLETON	ROBERT O PICKARD ENVIRONMENTAL CENTRE 800 GREEN CREEK DR. GLOUCESTER ON K1J 1A6	283.9	<a href="#">34</a>

### **NPRI - National Pollutant Release Inventory**

A search of the NPRI database, dated 1993-May 2017 has found that there are 19 NPRI site(s) within approximately 0.30 kilometers of the project property.

<b>Site</b>	<b>Address</b>	<b>Distance (m)</b>	<b>Map Key</b>
CITY OF OTTAWA	800 GREENS CREEK DRIVE NOT AVAILABLE GLOUCESTER ON K1J1A6	283.9	<a href="#">34</a>
City of Ottawa	800 GREENS CREEK DRIVE NOT AVAILABLE GLOUCESTER ON K1J1A6	283.9	<a href="#">34</a>
ROBERT O. PICKARD ENVIRONMENTAL CENTRE	800 GREENS CREEK DRIVE NOT AVAILABLE GLOUCESTER ON K1J1A6	283.9	<a href="#">34</a>
REGIONAL MUNICIPALITY OF OTTAWA-CARLETON	800 GREENS CREEK DRIVE NOT AVAILABLE GLOUCESTER ON K1J1A6	283.9	<a href="#">34</a>
REGIONAL MUNICIPALITY OF OTTAWA-CARLETON	800 GREENS CREEK DRIVE NOT AVAILABLE GLOUCESTER ON K1J1A6	283.9	<a href="#">34</a>
REGIONAL MUNICIPALITY OF OTTAWA-CARLETON	800 GREENS CREEK DRIVE NOT AVAILABLE GLOUCESTER ON K1J1A6	283.9	<a href="#">34</a>
CITY OF OTTAWA	800 GREENS CREEK DRIVE NOT AVAILABLE GLOUCESTER ON K1J1A6	283.9	<a href="#">34</a>
CITY OF OTTAWA	800 GREENS CREEK DRIVE NOT AVAILABLE GLOUCESTER ON K1J1A6	283.9	<a href="#">34</a>
CITY OF OTTAWA - WASTEWATER & DRAINAGE SERVICES	800 GREENS CREEK DRIVE NOT AVAILABLE GLOUCESTER ON K1J1A6	283.9	<a href="#">34</a>
CITY OF OTTAWA - WASTEWATER & DRAINAGE SERVICES	800 GREENS CREEK DRIVE NOT AVAILABLE GLOUCESTER ON K1J1A6	283.9	<a href="#">34</a>
CITY OF OTTAWA	800 GREENS CREEK DRIVE NOT AVAILABLE GLOUCESTER ON K1J1A6	283.9	<a href="#">34</a>
CITY OF OTTAWA	800 GREENS CREEK DRIVE NOT AVAILABLE GLOUCESTER ON K1J1A6	283.9	<a href="#">34</a>

<u>Site</u>	<u>Address</u>	<u>Distance (m)</u>	<u>Map Key</u>
CITY OF OTTAWA	800 GREENS CREEK DRIVE NOT AVAILABLE GLOUCESTER ON K1J1A6	283.9	<a href="#">34</a>
CITY OF OTTAWA	800 GREENS CREEK DRIVE NOT AVAILABLE GLOUCESTER ON K1J1A6	283.9	<a href="#">34</a>
CITY OF OTTAWA	800 GREENS CREEK DRIVE NOT AVAILABLE GLOUCESTER ON K1J1A6	283.9	<a href="#">34</a>
CITY OF OTTAWA	800 GREENS CREEK DRIVE NOT AVAILABLE GLOUCESTER ON K1J1A6	283.9	<a href="#">34</a>
CITY OF OTTAWA	800 GREENS CREEK DRIVE NOT AVAILABLE GLOUCESTER ON K1J1A6	283.9	<a href="#">34</a>
CITY OF OTTAWA	800 GREENS CREEK DRIVE NOT AVAILABLE GLOUCESTER ON K1J1A6	283.9	<a href="#">34</a>
CITY OF OTTAWA	800 GREENS CREEK DRIVE NOT AVAILABLE GLOUCESTER ON K1J1A6	283.9	<a href="#">34</a>

### **OPCB - Inventory of PCB Storage Sites**

A search of the OPCB database, dated 1987-Oct 2004; 2012-Dec 2013 has found that there are 2 OPCB site(s) within approximately 0.30 kilometers of the project property.

<u>Site</u>	<u>Address</u>	<u>Distance (m)</u>	<u>Map Key</u>
R. M. O. C. ROBERT O PICKARD ENV'L CENT	800 Green Creek Drive GLOUCESTER ON K1J 8J8	283.9	<a href="#">34</a>
R. M. O. C. ROBERT O PICKARD ENV'L CENT	800 Green Creek Drive GLOUCESTER ON K1J 8J8	283.9	<a href="#">34</a>

## **PES - Pesticide Register**

A search of the PES database, dated Oct 2011-Jan 31, 2021 has found that there are 6 PES site(s) within approximately 0.30 kilometers of the project property.

<b><u>Site</u></b>	<b><u>Address</u></b>	<b><u>Distance (m)</u></b>	<b><u>Map Key</u></b>
CARE FREE PROPERTY MAINTENANCE	5450 CANOTEK RD UNIT 69 GLOUCESTER ON K1J9G5	109.7	<a href="#"><u>11</u></a>
CARE FREE PROPERTY MAINTENANCE	5450 CANOTEK RD UNIT 69 GLOUCESTER ON K1J 9G5	109.7	<a href="#"><u>11</u></a>
CARE FREE PROPERTY MAINTENANCE	5450 CANOTEK RD UNIT 69 GLOUCESTER ON K1J9G5	109.7	<a href="#"><u>11</u></a>
GANDEN LANDSCAPES LIMITED	68 - 5450 CANOTEK ROAD GLOUCESTER ON K0A 3G0	109.7	<a href="#"><u>11</u></a>
4095839 CANADA INC.	1010 POLYTEK ST GLOUCESTER ON K1J 9J1	290.8	<a href="#"><u>35</u></a>
4095839 CANADA INC.	1010 POLYTEK ST GLOUCESTER ON K1J 9J1	290.8	<a href="#"><u>35</u></a>

## **REC - Ontario Regulation 347 Waste Receivers Summary**

A search of the REC database, dated 1986-2016 has found that there are 11 REC site(s) within approximately 0.30 kilometers of the project property.

<b><u>Site</u></b>	<b><u>Address</u></b>	<b><u>Distance (m)</u></b>	<b><u>Map Key</u></b>
REGIONAL MUNICIPALITY OF OTTAWA-CARLETON	ROBERT O. PICKARD ENVIRONMENTAL CENTRE 800 GREEK CREEK DRIVE GLOUCESTER ON K1A 1A6	283.9	<a href="#"><u>34</u></a>
OTTAWA-CARLETON, REGION. MUNICIP (RMOC)	800 GREEN CREEK DRIVE GLOUCESTER ON K1J 1A6	283.9	<a href="#"><u>34</u></a>
OTTAWA-CARLETON, REGION. MUNICIP (RMOC)	800 GREEN CREEK DRIVE GLOUCESTER ON K1J 1A6	283.9	<a href="#"><u>34</u></a>

<b><u>Site</u></b>	<b><u>Address</u></b>	<b><u>Distance (m)</u></b>	<b><u>Map Key</u></b>
OTTAWA-CARLETON, REGION. MUNICIP (RMOC)	800 GREEN CREEK DRIVE GLOUCESTER ON K1J 1A6	283.9	<a href="#">34</a>
OTTAWA-CARLETON, REGION. MUNICIP (RMOC)	800 GREEN CREEK DRIVE GLOUCESTER ON	283.9	<a href="#">34</a>
OTTAWA-CARLETON, REGION. MUNICIP (RMOC)	ROBERT O. PICKARD ENVIRONMENTAL CENTRE 800 GREEN CREEK DRIVE GLOUCESTER ON K1J 1A6	283.9	<a href="#">34</a>
OTTAWA-CARLETON, REGIONAL MUNICIPALITY	ROBERT O. PICKARD ENVIRONMENTAL CENTRE 800 GREEN CREEK DRIVE GLOUCESTER ON K1J 1A6	283.9	<a href="#">34</a>
OTTAWA-CARLETON, REGION. MUNICIP (RMOC)	800 GREEN CREEK DRIVE GLOUCESTER ON K1J 1A6	283.9	<a href="#">34</a>
OTTAWA-CARLETON, REGION. MUNICIP (RMOC)	800 GREEN CREEK DRIVE GLOUCESTER ON K1J 1A6	283.9	<a href="#">34</a>
OTTAWA-CARLETON, REGION. MUNICIP (RMOC)	800 GREEN CREEK DRIVE GLOUCESTER ON K1J 1A6	283.9	<a href="#">34</a>
OTTAWA-CARLETON, REGION. MUNICIP (RMOC)	800 GREEN CREEK DRIVE GLOUCESTER ON K1J 1A6	283.9	<a href="#">34</a>

### **RST - Retail Fuel Storage Tanks**

A search of the RST database, dated 1999-Dec 31, 2020 has found that there are 2 RST site(s) within approximately 0.30 kilometers of the project property.

<b><u>Site</u></b>	<b><u>Address</u></b>	<b><u>Distance (m)</u></b>	<b><u>Map Key</u></b>
FANDK TRUDEL ENTERPRISES	1010B POLYTEK ST GLOUCESTER ON K1J9H9	290.8	<a href="#">35</a>

<b><u>Site</u></b>	<b><u>Address</u></b>	<b><u>Distance (m)</u></b>	<b><u>Map Key</u></b>
FANDK TRUDEL ENTERPRISES	1010B POLYTEK ST OTTAWA ON K1J9H9	290.8	<a href="#"><u>35</u></a>

### **SCT - Scott's Manufacturing Directory**

A search of the SCT database, dated 1992-Mar 2011\* has found that there are 47 SCT site(s) within approximately 0.30 kilometers of the project property.

<b><u>Site</u></b>	<b><u>Address</u></b>	<b><u>Distance (m)</u></b>	<b><u>Map Key</u></b>
Teledyne Controls Simulations	5480 Canotek Rd Unit 1 Ottawa ON K1J 9H5	26.7	<a href="#"><u>4</u></a>
PHOTOSET GROUP INC.	5480 CANOTEK RD BUREAU 6 GLOUCESTER ON K1J 9H5	26.7	<a href="#"><u>4</u></a>
Plaston 2000 Ltd.	5460 Canotek Rd Unit 83 Gloucester ON K1J 9G8	69.8	<a href="#"><u>9</u></a>
SOS Office Services Inc.	5460 Canotek Rd Suite 102 Gloucester ON K1J 9H1	69.8	<a href="#"><u>9</u></a>
WMC Water Mgmt Consult	5460 Canotek Rd Unit 95 Gloucester ON K1J 9G9	69.8	<a href="#"><u>9</u></a>
Pyramid Dental Group	5470 Canotek Rd Suite 35 Gloucester ON K1J 9H4	72.5	<a href="#"><u>10</u></a>
Bytown Laser Inc.	5470 Canotek Rd Unit 32 Gloucester ON K1J 9H4	72.5	<a href="#"><u>10</u></a>
MARMAH MAGNETICS INC.	5450 CANOTEK RD SUITE 74 GLOUCESTER ON K1J 9G6	109.7	<a href="#"><u>11</u></a>
MARMAH MAGNETICS INC.	5450 CANOTEK RD SUITE 74 GLOUCESTER ON K1J 9G5	109.7	<a href="#"><u>11</u></a>

<b><u>Site</u></b>	<b><u>Address</u></b>	<b><u>Distance (m)</u></b>	<b><u>Map Key</u></b>
Marmah Magnetics Inc.	5450 Canotek Rd Unit 74 Gloucester ON K1J 9G6	109.7	<a href="#"><u>11</u></a>
Primex Project Management	5450 Canotek Rd Unit 45 Gloucester ON K1J 9G2	109.7	<a href="#"><u>11</u></a>
ICONOPOWER LTD	5489 CANOTEK RD GLOUCESTER ON K1J 9G7	121.2	<a href="#"><u>12</u></a>
Iconopower Ltd.	5489 Canotek Rd Gloucester ON K1J 9G7	121.2	<a href="#"><u>12</u></a>
INDUSPAC INC.	599 CANOTEK RD GLOUCESTER ON K1J 9J5	155.3	<a href="#"><u>19</u></a>
INDUSPAC OTTAWA INC.	5499 Canotek Rd Gloucester ON K1J 9J5	155.3	<a href="#"><u>19</u></a>
Smith Induspac Inc.	5499 Canotek Rd Ottawa ON K1J 9J5	155.3	<a href="#"><u>19</u></a>
Smith Induspac Ottawa	5499 Canotek Rd Ottawa ON K1J 9J5	155.3	<a href="#"><u>19</u></a>
Induspac Inc. - Ottawa	5499 Canotek Rd Gloucester ON K1J 9J5	155.3	<a href="#"><u>19</u></a>
DESIGN FABRICATION	5459 CANOTEK RD UNIT 3 GLOUCESTER ON K1J 9M3	182.3	<a href="#"><u>22</u></a>
DESIGN FABRICATION INC.	5459 Canotek Rd Unit 3 Gloucester ON K1J 9M3	182.3	<a href="#"><u>22</u></a>



<b>Site</b>	<b>Address</b>	<b>Distance (m)</b>	<b>Map Key</b>
Allen-Vanguard Corporation	5459 Canotek Rd Unit 3 Gloucester ON K1J 9M3	182.3	<a href="#"><u>22</u></a>
THE BINDERY HOUSE	5510 CANOTEK RD UNIT 13 GLOUCESTER ON K1J 9J5	198.2	<a href="#"><u>24</u></a>
LARKEN AUTOMATION	5510 CANOTEK RD UNIT 10 GLOUCESTER ON K1J 9J5	198.2	<a href="#"><u>24</u></a>
C J MANUFACTURING	5510 CANOTEK RD UNIT 12 GLOUCESTER ON K1J 9J5	198.2	<a href="#"><u>24</u></a>
BROCK SERVICES	5510 Canotek Rd Unit 10 Gloucester ON K1J 9J4	198.2	<a href="#"><u>24</u></a>
Gymnastics Canada	5510 Canotek Rd Suite 203 Ottawa ON K1J 9J4	198.2	<a href="#"><u>24</u></a>
Colortex Screen Printing	5510 Canotek Rd Unit 15 Gloucester ON K1J 9J5	198.2	<a href="#"><u>24</u></a>
Interactive Circuits & Systems	5430 Canotek Rd Gloucester ON K1J 9G2	210.2	<a href="#"><u>25</u></a>
GE Intelligent Platforms	5430 Canotek Rd Gloucester ON K1J 9G2	210.2	<a href="#"><u>25</u></a>
GE Fanuc	5430 Canotek Rd Ottawa ON K1J 9G2	210.2	<a href="#"><u>25</u></a>
LOUIS ALBERT ASSOCIATES INC.	5411 CANOTEK RD GLOUCESTER ON K1J 9M3	237.4	<a href="#"><u>27</u></a>
Brooke-Myers Inc.	5509 Canotek Rd Unit 8 Gloucester ON K1J 9J8	251.7	<a href="#"><u>29</u></a>

<b><u>Site</u></b>	<b><u>Address</u></b>	<b><u>Distance (m)</u></b>	<b><u>Map Key</u></b>
Majescor Resources Inc.	5420 Canotek Rd Suite 103 Ottawa ON K1J 1E9	262.3	<a href="#"><u>30</u></a>
Everton Resources Inc.	5420 Canotek Rd Suite 103 Ottawa ON K1J 1E9	262.3	<a href="#"><u>30</u></a>
W.S. Sales Associates Ltd.	5420 Canotek Rd Unit 101 Ottawa ON K1J 1E9	262.3	<a href="#"><u>30</u></a>
Everton Resources Inc.	5420 Canotek Rd Suite 103 Gloucester ON K1J 1E9	262.3	<a href="#"><u>30</u></a>
Digidyne Inc.	5420 Canotek Rd Unit 101 Gloucester ON K1J 8X5	262.3	<a href="#"><u>30</u></a>
ECOLAB LTD	1010 POLYTEK ST UNIT 13 GLOUCESTER ON K1J 9H9	290.8	<a href="#"><u>35</u></a>
State Art Electronik Inc.	1010 Polytek St Unit 43 Ottawa ON K1J 9J3	290.8	<a href="#"><u>35</u></a>
State of the Art Electronik Inc.	1010 Polytek St Unit 43 Ottawa ON K1J 9J3	290.8	<a href="#"><u>35</u></a>
Cdn Water and Wastewater	1010 Polytek St Unit 11 Ottawa ON K1J 9J3	290.8	<a href="#"><u>35</u></a>
Agnovi Corporation	1010 Polytek St Suite 19 Ottawa ON K1J 9J1	290.8	<a href="#"><u>35</u></a>
State of the Art Acoustik Inc.	1010 Polytek St Unit 43 Gloucester ON K1J 9J3	290.8	<a href="#"><u>35</u></a>

<b><u>Site</u></b>	<b><u>Address</u></b>	<b><u>Distance (m)</u></b>	<b><u>Map Key</u></b>
Cdn Water/Wastewater Assn	1010 Polytek St Unit 11 Gloucester ON K1J 9H9	290.8	<a href="#"><u>35</u></a>
Agnovi Corporation	1010 Polytek St Suite 19 Gloucester ON K1J 9J1	290.8	<a href="#"><u>35</u></a>
DOMINIS ENGINEERING LTD	5515 CANOTEK RD UNIT 15 GLOUCESTER ON K1J 9L1	299.9	<a href="#"><u>36</u></a>
Dominis Engineering Ltd.	5515 Canotek Rd Unit 15 Gloucester ON K1J 9L1	299.9	<a href="#"><u>36</u></a>

### **SPL - Ontario Spills**

A search of the SPL database, dated 1988-Mar 2020; Jul 2020 - Aug 2020 has found that there are 135 SPL site(s) within approximately 0.30 kilometers of the project property.

<b><u>Site</u></b>	<b><u>Address</u></b>	<b><u>Distance (m)</u></b>	<b><u>Map Key</u></b>
Waste Management Inc.	5510 Canotec Road<UNOFFICIAL> Ottawa ON	198.2	<a href="#"><u>24</u></a>
	5430 Canotec Rd Ottawa ON	210.2	<a href="#"><u>25</u></a>
DRAIN-ALL LTD.	CANOTEK AND POLYTEK TANK TRUCK (CARGO) GLOUCESTER CITY ON	275.7	<a href="#"><u>32</u></a>
City of Ottawa	800 Green Creek Dr Ottawa ON K1J 1A6	283.9	<a href="#"><u>34</u></a>
City of Ottawa	800 Green Creek Dr Ottawa ON K1J 1A6	283.9	<a href="#"><u>34</u></a>
City of Ottawa	800 Green Creek Dr Ottawa ON K1J 1A6	283.9	<a href="#"><u>34</u></a>

<b><u>Site</u></b>	<b><u>Address</u></b>	<b><u>Distance (m)</u></b>	<b><u>Map Key</u></b>
City of Ottawa	800 Green Creek Dr Ottawa ON K1J 1A6	283.9	<a href="#"><u>34</u></a>
City of Ottawa	800 Green Creek Dr Ottawa ON NA	283.9	<a href="#"><u>34</u></a>
	800 Green Creek Drive Ottawa ON K1J 1A6	283.9	<a href="#"><u>34</u></a>
	800 Green Creek Dr Ottawa ON K1J 1A6	283.9	<a href="#"><u>34</u></a>
City of Ottawa	800 Green Creek Dr Ottawa ON NA	283.9	<a href="#"><u>34</u></a>
Tomlinson Environmental Services Ltd	800 Green Creek Dr Ottawa ON K1J 1A6	283.9	<a href="#"><u>34</u></a>
	800 Green Creek Drive Ottawa ON	283.9	<a href="#"><u>34</u></a>
City of Ottawa	800 Green Creek Dr Ottawa ON K1J 1A6	283.9	<a href="#"><u>34</u></a>
	800 Green Creek Dr Ottawa ON NA	283.9	<a href="#"><u>34</u></a>
	800 Green Creek Dr Ottawa ON K1J 1A6	283.9	<a href="#"><u>34</u></a>
	800 Greens Creek Drive, Gloucester; 800 Green Creek Dr Ottawa; Ottawa ON K1J 1A6	283.9	<a href="#"><u>34</u></a>

<b>Site</b>	<b>Address</b>	<b>Distance (m)</b>	<b>Map Key</b>
City of Ottawa	800 Green Creek Dr Ottawa ON K1J 1A6	283.9	<a href="#">34</a>
R.V. Anderson Associates Limited<UNOFFICIAL>	800 Green Creek Dr Ottawa ON K1J 1A6	283.9	<a href="#">34</a>
City of Ottawa	800 Green Creek Dr Ottawa ON K1J 1A6	283.9	<a href="#">34</a>
City of Ottawa	800 Green Creek Dr Ottawa ON K1J 1A6	283.9	<a href="#">34</a>
OTTAWA-CARLETON, R.M. OF	OTTAWA RIVER ROBERT O. PICARD ENVIRONMENTAL CENTRE 800 GREEN CREEK DRIVE OTTAWA CITY ON	283.9	<a href="#">34</a>
OTTAWA-CARLETON, R.M. OF	ROBERT O. PICARD ENVIRONMENTAL CENTRE 800 GREEN CREEK DRIVE OTTAWA CITY ON	283.9	<a href="#">34</a>
OTTAWA-CARLETON, R.M. OF	OTTAWA RIVER ROBERT O. PICARD ENVIRONMENTAL CENTRE 800 GREEN CREEK DRIVE OTTAWA CITY ON	283.9	<a href="#">34</a>
OTTAWA-CARLETON, R.M. OF	ROBERT O. PICARD ENVIRONMENTAL CENTRE 800 GREEN CREEK DRIVE OTTAWA CITY ON	283.9	<a href="#">34</a>
OTTAWA-CARLETON, R.M. OF	800 GREEN CREEK DRIVE ROBERT O. PICARD ENVIRONMENTAL CENTRE 800 GREEN CREEK DRIVE OTTAWA CITY ON	283.9	<a href="#">34</a>
OTTAWA-CARLETON, R.M. OF	ROBERT O. PICARD ENVIRONMENTAL CENTRE 800 GREEN CREEK DRIVE OTTAWA CITY ON	283.9	<a href="#">34</a>
OTTAWA-CARLETON, R.M. OF	ROBERT O. PICARD ENVIRONMENTAL CENTRE 800 GREEN CREEK DRIVE OTTAWA CITY ON	283.9	<a href="#">34</a>

<b>Site</b>	<b>Address</b>	<b>Distance (m)</b>	<b>Map Key</b>
OTTAWA-CARLETON, R.M. OF	OTTAWA RIVER, FROM STORM WATER RETENTION POND AT 2378 HOLLY LANE ROBERT O. PICARD ENVIRONMENTAL CENTRE 800 GREEN CREEK DRIVE OTTAWA CITY ON	283.9	<a href="#">34</a>
OTTAWA-CARLETON, R.M. OF	ROBERT O. PICARD CENTTRE & STORM SEWER LEADING TO RETENTION POND. ROBERT O. PICARD ENVIRONMENTAL CENTRE 800 GREEN CREEK DRIVE OTTAWA CITY ON	283.9	<a href="#">34</a>
OTTAWA-CARLETON, R.M. OF	OTTAWA RIVER ROBERT O. PICARD ENVIRONMENTAL CENTRE 800 GREEN CREEK DRIVE OTTAWA CITY ON	283.9	<a href="#">34</a>
OTTAWA-CARLETON, R.M. OF	800 GREEN CREEK DRIVE. ROBERT O. PICARD ENVIRONMENTAL CENTRE 800 GREEN CREEK DRIVE GLOUCESTER CITY ON	283.9	<a href="#">34</a>
OTTAWA-CARLETON, R.M. OF	ROBERT O. PICARD ENVIRONMENTAL CENTRE 800 GREEN CREEK DRIVE OTTAWA CITY ON	283.9	<a href="#">34</a>
OTTAWA-CARLETON, R.M. OF	OTTAWA RIVER ROBERT O. PICARD ENVIRONMENTAL CENTRE 800 GREEN CREEK DRIVE GLOUCESTER CITY ON	283.9	<a href="#">34</a>
OTTAWA-CARLETON, R.M. OF	800 GREEN CREEK DRIVE ROBERT O. PICARD ENVIRONMENTAL CENTRE 800 GREEN CREEK DRIVE OTTAWA ON	283.9	<a href="#">34</a>
OTTAWA-CARLETON, R.M. OF	800 GREEN CREEK DRIVE ROBERT O. PICARD ENVIRONMENTAL CENTRE 800 GREEN CREEK DRIVE OTTAWA ON	283.9	<a href="#">34</a>
OTTAWA-CARLETON, R.M. OF	OTTAWA RIVER ROBERT O. PICARD ENVIRONMENTAL CENTRE 800 GREEN CREEK DRIVE OTTAWA CITY ON	283.9	<a href="#">34</a>
OTTAWA, THE CITY OF	800 GREEN CREEK DRIVE ROBERT O. PICARD ENVIRONMENTAL CENTRE 800 GREEN CREEK DRIVE OTTAWA CITY ON	283.9	<a href="#">34</a>

<b><u>Site</u></b>	<b><u>Address</u></b>	<b><u>Distance (m)</u></b>	<b><u>Map Key</u></b>
VANSON CONSTRUCTION	ROBERT O. PICARD WPCP, DRIVEWAY CONSTRUCTION COMPANY - OTTAWA AREA OTTAWA CITY ON	283.9	<a href="#"><u>34</u></a>
OTTAWA, THE CITY OF	EAST SIDE OF BIOSOLIDS BUILDING, SEPTIC RECEIVING SITE, PARKING LOT, LAGOONS ROBERT O. PICARD ENVIRONMENTAL CENTRE 800 GREEN CREEK DRIVE OTTAWA CITY ON	283.9	<a href="#"><u>34</u></a>
OTTAWA, THE CITY OF	800 GREEN CREEK DRIVE ROBERT O. PICARD ENVIRONMENTAL CENTRE 800 GREEN CREEK DRIVE OTTAWA CITY ON	283.9	<a href="#"><u>34</u></a>
OTTAWA-CARLETON, R.M. OF	800 GREEN CREEK DR. ROBERT O. PICARD ENVIRONMENTAL CENTRE 800 GREEN CREEK DRIVE OTTAWA CITY ON	283.9	<a href="#"><u>34</u></a>
OTTAWA-CARLETON, R.M. OF	800 GREEN CREEK DRIVE ROBERT O. PICARD ENVIRONMENTAL CENTRE 800 GREEN CREEK DRIVE OTTAWA CITY ON	283.9	<a href="#"><u>34</u></a>
City of Ottawa	R.O. PICKARD ENVIRONMENTAL CENTRE Ottawa ON	283.9	<a href="#"><u>34</u></a>
City of Ottawa	R.O. PICKARD ENVIRONMENTAL CENTRE Ottawa ON	283.9	<a href="#"><u>34</u></a>
The Corporation of the City of Ottawa	R.O. PICKARD ENVIRONMENTAL CENTRE Ottawa ON	283.9	<a href="#"><u>34</u></a>
City of Ottawa	800 Green Creek Dr Ottawa ON K1J 1A6	283.9	<a href="#"><u>34</u></a>
City of Ottawa	800 Green Creek Dr Ottawa ON NA	283.9	<a href="#"><u>34</u></a>

<b>Site</b>	<b>Address</b>	<b>Distance (m)</b>	<b>Map Key</b>
City of Ottawa	R.O. PICKARD ENVIRONMENTAL CENTRE Ottawa ON	283.9	<a href="#">34</a>
City of Ottawa	800 Greens Creek Drive Ottawa ON	283.9	<a href="#">34</a>
Multi-Drain Inc.<UNOFFICIAL>	800 Green Creek Drive Ottawa ON	283.9	<a href="#">34</a>
City of Ottawa	800 Greens Creek Drive Ottawa ON	283.9	<a href="#">34</a>
City of Ottawa	800 Greens Creek Drive Ottawa ON	283.9	<a href="#">34</a>
City of Ottawa	800 Greens Creek Drive Ottawa ON	283.9	<a href="#">34</a>
City of Ottawa	800 Greens Creek Drive Ottawa ON	283.9	<a href="#">34</a>
City of Ottawa	800 Greens Creek Drive Ottawa ON	283.9	<a href="#">34</a>
City of Ottawa	800 Greens Creek Drive ROBERT O. PICKARD ENVIRONMENTAL CENTRE Ottawa ON	283.9	<a href="#">34</a>
City of Ottawa	800 Greens Creek Drive ROBERT O. PICKARD ENVIRONMENTAL CENTRE Ottawa ON	283.9	<a href="#">34</a>
City of Ottawa	800 Greens Creek Drive ROBERT O. PICKARD ENVIRONMENTAL CENTRE Ottawa ON	283.9	<a href="#">34</a>
	800 Greens Creek Drive ROBERT O. PICKARD ENVIRONMENTAL CENTRE Ottawa ON	283.9	<a href="#">34</a>



<b><u>Site</u></b>	<b><u>Address</u></b>	<b><u>Distance (m)</u></b>	<b><u>Map Key</u></b>
City of Ottawa	800 Greens Creek Dr ROBERT O. PICKARD ENVIRONMENTAL CENTRE Ottawa ON	283.9	<a href="#"><u>34</u></a>
City of Ottawa	800 Greens Creek Dr Ottawa ON	283.9	<a href="#"><u>34</u></a>
City of Ottawa	R.O. Pickard Environmental Centre Ottawa ON	283.9	<a href="#"><u>34</u></a>
City of Ottawa	R.O. Pickard Environmental Centre Ottawa ON	283.9	<a href="#"><u>34</u></a>
City of Ottawa	800 Greens Creek Dr Ottawa ON	283.9	<a href="#"><u>34</u></a>
City of Ottawa	800 Greens Creek Dr Ottawa ON K1J 1A6	283.9	<a href="#"><u>34</u></a>
City of Ottawa	800 Greens Creek Dr Ottawa ON K1J 1A6	283.9	<a href="#"><u>34</u></a>
City of Ottawa	800 Greens Creek Dr Ottawa ON K1J 1A6	283.9	<a href="#"><u>34</u></a>
City of Ottawa	800 Greens Creek Dr Ottawa ON K1J 1A6	283.9	<a href="#"><u>34</u></a>
City of Ottawa	800 Greens Creek Dr Ottawa ON K1J 1A6	283.9	<a href="#"><u>34</u></a>
City of Ottawa	800 Greens Creek Dr Ottawa ON K1J 1A6	283.9	<a href="#"><u>34</u></a>
City of Ottawa	R.O. Pickard Environmental Centre Ottawa ON	283.9	<a href="#"><u>34</u></a>

<b><u>Site</u></b>	<b><u>Address</u></b>	<b><u>Distance (m)</u></b>	<b><u>Map Key</u></b>
City of Ottawa	800 Greens Creek Dr Ottawa ON K1J 1A6	283.9	<a href="#"><u>34</u></a>
City of Ottawa	800 Greens Creek Dr Ottawa ON K1J 1A6	283.9	<a href="#"><u>34</u></a>
City of Ottawa	800 Green Creek Dr Part of Lots 13, 14 & 15, Concession 1, Reference Plan 5R-349 Ottawa ON	283.9	<a href="#"><u>34</u></a>
City of Ottawa	800 Greens Creek Dr Ottawa ON K1J 1A6	283.9	<a href="#"><u>34</u></a>
City of Ottawa	800 Greens Creek Dr Ottawa ON K1J 1A6	283.9	<a href="#"><u>34</u></a>
City of Ottawa	800 Greens Creek Dr Ottawa ON	283.9	<a href="#"><u>34</u></a>
City of Ottawa	800 Greens Creek Dr Ottawa ON	283.9	<a href="#"><u>34</u></a>
City of Ottawa	800 Green Creek Dr Part of Lots 13, 14 & 15, Concession 1, Reference Plan 5R-349 Ottawa ON	283.9	<a href="#"><u>34</u></a>
City of Ottawa	800 Greens Creek Dr Ottawa ON	283.9	<a href="#"><u>34</u></a>
City of Ottawa	800 Greens Creek Dr Ottawa ON	283.9	<a href="#"><u>34</u></a>
City of Ottawa	800 Green Creek Dr Part of Lots 13, 14 & 15, Concession 1, Reference Plan 5R-349 Ottawa ON	283.9	<a href="#"><u>34</u></a>
City of Ottawa	800 Green Creek Dr Part of Lots 13, 14 & 15, Concession 1, Reference Plan 5R-349 Ottawa ON	283.9	<a href="#"><u>34</u></a>

<b><u>Site</u></b>	<b><u>Address</u></b>	<b><u>Distance (m)</u></b>	<b><u>Map Key</u></b>
City of Ottawa	800 Greens Creek Dr Ottawa ON	283.9	<a href="#"><u>34</u></a>
City of Ottawa	800 Green Creek Dr Part of Lots 13, 14 & 15, Concession 1, Reference Plan 5R-349 Ottawa ON	283.9	<a href="#"><u>34</u></a>
City of Ottawa	800 Green Creek Dr Ottawa ON K1J 1A6	283.9	<a href="#"><u>34</u></a>
City of Ottawa	800 Green Creek Dr Ottawa ON K1J 1A6	283.9	<a href="#"><u>34</u></a>
City of Ottawa	800 Green Creek Dr Ottawa ON	283.9	<a href="#"><u>34</u></a>
City of Ottawa	800 Green Creek Dr Ottawa ON	283.9	<a href="#"><u>34</u></a>
City of Ottawa	800 Green Creek Dr Ottawa ON	283.9	<a href="#"><u>34</u></a>
City of Ottawa	800 Green Creek Dr Ottawa ON	283.9	<a href="#"><u>34</u></a>
City of Ottawa	800 Green Creek Drive Lot 14 Concession 1 on Ottawa River Original Geographic Township of Gloucester; 670 Hillsdale Rd Ottawa; Ottawa ON	283.9	<a href="#"><u>34</u></a>
City of Ottawa	800 Green Creek Dr Ottawa ON	283.9	<a href="#"><u>34</u></a>
City of Ottawa	800 Green Creek Dr Ottawa ON K1J 1A6	283.9	<a href="#"><u>34</u></a>

<b>Site</b>	<b>Address</b>	<b>Distance (m)</b>	<b>Map Key</b>
OTTAWA-CARLETON, R.M. OF	OTTAWA RIVER ROBERT O. PICARD ENVIRONMENTAL CENTRE 800 GREEN CREEK DRIVE GLOUCESTER CITY ON	283.9	<a href="#">34</a>
OTTAWA-CARLETON, R.M. OF	ROBERT O. PICARD ENVIRONMENTAL CENTRE 800 GREEN CREEK DRIVE GLOUCESTER CITY ON	283.9	<a href="#">34</a>
OTTAWA-CARLETON, R.M. OF	ROBERT O. PICARD ENVIRONMENTAL CENTRE 800 GREEN CREEK DRIVE GLOUCESTER CITY ON	283.9	<a href="#">34</a>
OTTAWA-CARLETON, R.M. OF	ROBERT O. PICARD ENVIRONMENTAL CENTRE 800 GREEN CREEK DRIVE GLOUCESTER CITY ON	283.9	<a href="#">34</a>
OTTAWA-CARLETON, R.M. OF	ROBERT O. PICARD ENVIRONMENTAL CENTRE 800 GREEN CREEK DRIVE GLOUCESTER CITY ON	283.9	<a href="#">34</a>
OTTAWA-CARLETON, R.M. OF	800 GREEN CREEK DR. ROBERT O. PICARD ENVIRONMENTAL CENTRE 800 GREEN CREEK DRIVE GLOUCESTER CITY ON	283.9	<a href="#">34</a>
OTTAWA-CARLETON, R.M. OF	OTTAWA RIVER ROBERT O. PICARD ENVIRONMENTAL CENTRE 800 GREEN CREEK DRIVE GLOUCESTER CITY ON	283.9	<a href="#">34</a>
OTTAWA-CARLETON, R.M. OF	OTTAWA RIVER ROBERT O. PICARD ENVIRONMENTAL CENTRE 800 GREEN CREEK DRIVE GLOUCESTER CITY ON	283.9	<a href="#">34</a>
OTTAWA-CARLETON, R.M. OF	ROBERT O. PICARD ENVIRONMENTAL CENTRE 800 GREEN CREEK DRIVE GLOUCESTER CITY ON	283.9	<a href="#">34</a>
OTTAWA-CARLETON, R.M. OF	ROBERT O. PICARD ENVIRONMENTAL CENTRE 800 GREEN CREEK DRIVE OTTAWA CITY ON	283.9	<a href="#">34</a>
SEWAGE HAULER	800 GREEN CREEK DRIVE TANK TRUCK (CARGO) GLOUCESTER CITY ON	283.9	<a href="#">34</a>

<b><u>Site</u></b>	<b><u>Address</u></b>	<b><u>Distance (m)</u></b>	<b><u>Map Key</u></b>
OTTAWA-CARLETON, R.M. OF	ROBERT O. PICARD ENVIRONMENTAL CENTRE 800 GREEN CREEK DRIVE GLOUCESTER CITY ON	283.9	<a href="#">34</a>
TANK TRUCK	AT 800 GREEN CREEK DR. TANK TRUCK (CARGO) OTTAWA CITY ON	283.9	<a href="#">34</a>
OTTAWA-CARLETON, R.M. OF	800 GREEN CREEK DR. ROBERT O. PICARD ENVIRONMENTAL CENTRE 800 GREEN CREEK DRIVE GLOUCESTER CITY ON	283.9	<a href="#">34</a>
City of Ottawa	R.O. PICKARD ENVIRONMENTAL CENTRE Ottawa ON	283.9	<a href="#">34</a>
City of Ottawa	R.O. PICKARD ENVIRONMENTAL CENTRE Ottawa ON	283.9	<a href="#">34</a>
City of Ottawa	R.O. PICKARD ENVIRONMENTAL CENTRE Ottawa ON	283.9	<a href="#">34</a>
City of Ottawa	800 Greens Creek Drive Ottawa ON	283.9	<a href="#">34</a>
City of Ottawa	800 Greens Creek Drive Ottawa ON	283.9	<a href="#">34</a>
Waste Management Inc.	800 Green Creek Rd. Ottawa ON	283.9	<a href="#">34</a>
City of Ottawa	800 Greens Creek Drive Ottawa ON	283.9	<a href="#">34</a>
City of Ottawa	800 Green Creek Dr Ottawa ON	283.9	<a href="#">34</a>

<b><u>Site</u></b>	<b><u>Address</u></b>	<b><u>Distance (m)</u></b>	<b><u>Map Key</u></b>
City of Ottawa	800 Green Creek Dr Ottawa ON	283.9	<a href="#"><u>34</u></a>
City of Ottawa	800 Green Creek Dr Ottawa ON	283.9	<a href="#"><u>34</u></a>
City of Ottawa	800 Green Creek Dr Ottawa ON	283.9	<a href="#"><u>34</u></a>
City of Ottawa	800 Green Creek Dr Ottawa ON	283.9	<a href="#"><u>34</u></a>
City of Ottawa	800 Green Creek Dr Ottawa ON K1J 1A6	283.9	<a href="#"><u>34</u></a>
City of Ottawa	800 Green Creek Dr Ottawa ON K1J 1A6	283.9	<a href="#"><u>34</u></a>
City of Ottawa	800 Green Creek Dr Ottawa ON K1J 1A6	283.9	<a href="#"><u>34</u></a>
City of Ottawa	800 Green Creek Dr Ottawa ON K1J 1A6	283.9	<a href="#"><u>34</u></a>
City of Ottawa	800 Green Creek Dr Ottawa ON K1J 1A6	283.9	<a href="#"><u>34</u></a>
City of Ottawa	800 Green Creek Dr Ottawa ON K1J 1A6	283.9	<a href="#"><u>34</u></a>
City of Ottawa	800 Green Creek Dr Ottawa ON K1J 1A6	283.9	<a href="#"><u>34</u></a>
City of Ottawa	800 Green Creek Dr Ottawa ON K1J 1A6	283.9	<a href="#"><u>34</u></a>
City of Ottawa	800 Green Creek Dr Ottawa ON K1J 1A6	283.9	<a href="#"><u>34</u></a>
City of Ottawa	800 Green Creek Dr Ottawa ON K1J 1A6	283.9	<a href="#"><u>34</u></a>
City of Ottawa	800 Green Creek Dr Part of Lots 13 14 & 15 Concession 1 Reference Plan 5R-3492 Ottawa ON K1J 1A6	283.9	<a href="#"><u>34</u></a>

<u>Site</u>	<u>Address</u>	<u>Distance (m)</u>	<u>Map Key</u>
City of Ottawa	800 Green Creek Dr Ottawa ON K1J 1A6	283.9	<a href="#">34</a>
City of Ottawa	800 Green Creek Dr Ottawa ON K1J 1A6	283.9	<a href="#">34</a>
City of Ottawa	800 Green Creek Dr Part of Lots 13 14 & 15 Concession 1 Reference Plan 5R-3492 Ottawa ON NA	283.9	<a href="#">34</a>
City of Ottawa	800 Green Creek Dr Ottawa ON K1J 1A6	283.9	<a href="#">34</a>
City of Ottawa	800 Green Creek Dr Ottawa ON K1J 1A6	283.9	<a href="#">34</a>
City of Ottawa	800 Green Creek Dr Ottawa ON K1J 1A6	283.9	<a href="#">34</a>
TANK TRUCK	CLEMENT MARCHAND NATURAL GAS SERVICE 1010 POLYTECH ROAD. TANK TRUCK (CARGO) GLOUCESTER CITY ON K1J 9J3	290.8	<a href="#">35</a>

### **WDS - Waste Disposal Sites - MOE CA Inventory**

A search of the WDS database, dated Oct 2011-Jan 31, 2021 has found that there are 1 WDS site(s) within approximately 0.30 kilometers of the project property.

<u>Site</u>	<u>Address</u>	<u>Distance (m)</u>	<u>Map Key</u>
	GLOUCESTER ON	146.3	<a href="#">18</a>

### **WDSH - Waste Disposal Sites - MOE 1991 Historical Approval Inventory**

A search of the WDSH database, dated Up to Oct 1990\* has found that there are 1 WDSH site(s) within approximately 0.30 kilometers

of the project property.

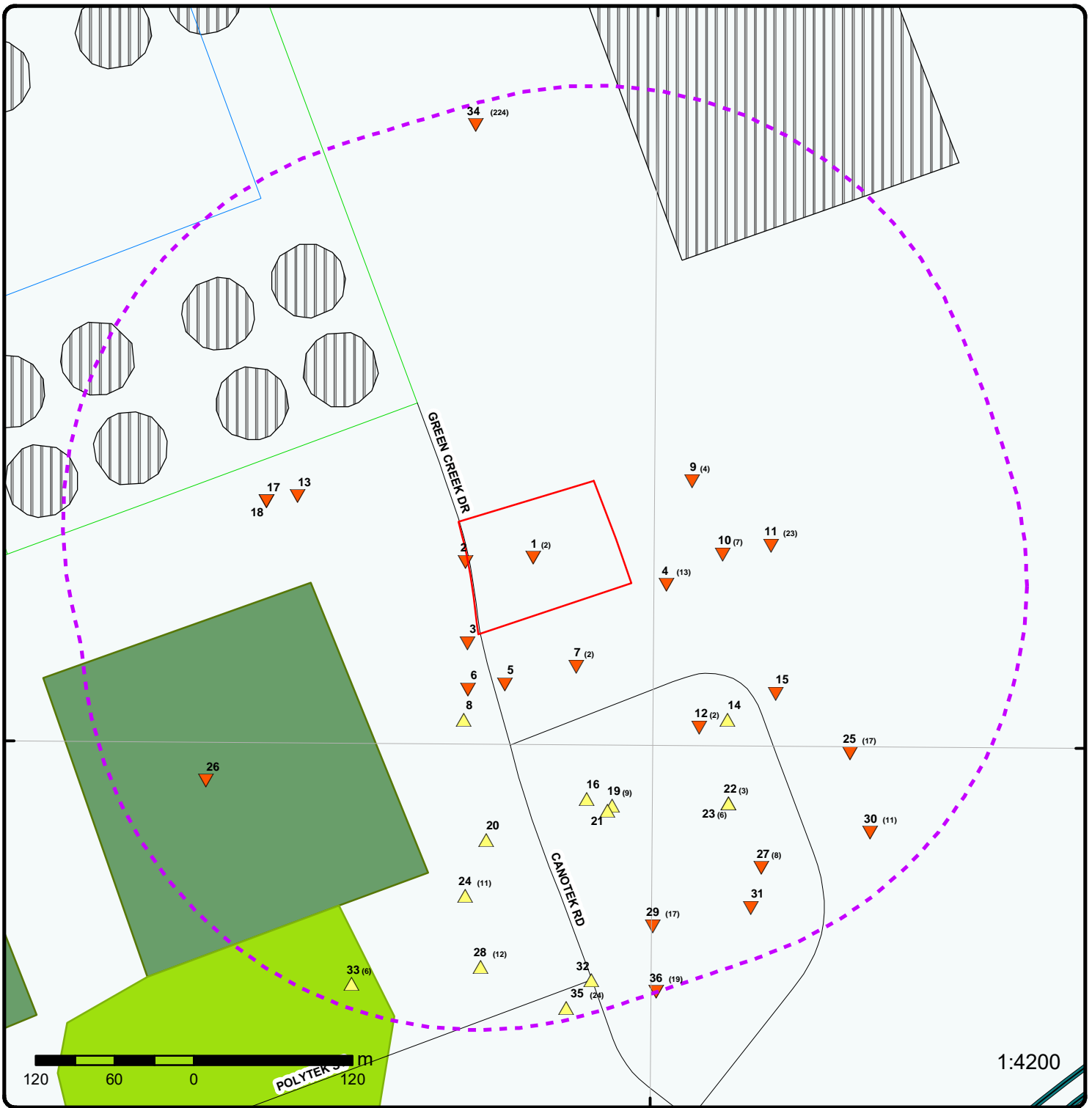
<u>Site</u>	<u>Address</u>	<u>Distance (m)</u>	<u>Map Key</u>
	13-15 1 OTTAWA ON	146.2	<a href="#">17</a>

### **WWIS - Water Well Information System**

A search of the WWIS database, dated Apr 30, 2020 has found that there are 5 WWIS site(s) within approximately 0.30 kilometers of the project property.

<u>Site</u>	<u>Address</u>	<u>Distance (m)</u>	<u>Map Key</u>
	800 GREENS CREEK DR lot 14 con 1 OTTAWA ON  <i>Well ID:</i> 7185497	1.6	<a href="#">2</a>
	750 GREEN CREEK DRIVE FORMER CANOTEK ROAD SNOW DISPOSAL OTTAWA ON <i>Well ID:</i> 7137831	42.4	<a href="#">5</a>
	GREEN CREEK DR. OTTAWA ON  <i>Well ID:</i> 1536321	42.7	<a href="#">6</a>
	ON  <i>Well ID:</i> 7192114	237.4	<a href="#">27</a>
	800 GREENS CREEK DR Ottawa ON  <i>Well ID:</i> 7312690	283.9	<a href="#">34</a>





### Map: 0.3 Kilometer Radius

Order Number: 21033100345

Address: 765 Green Creek Drive, Ottawa, Ontario, Gloucester, ON



Project Property	Expressway	Industrial and Resource - Regions	National Park
Buffer Outline	Principal Highway	Main Line	Provincial or Territorial Park
Eris Sites with Higher Elevation	Secondary Highway	Sidetrack	Other Park
Eris Sites with Same Elevation	Major Road	Transit Line	Golf Course or Driving Range
Eris Sites with Lower Elevation	Local road	Abandoned Line	Park or Sports Field
Eris Sites with Unknown Elevation	Trail	Proposed Road	Other Recreation Area
	Ferry Route/Ice Road		



45°27'N

45°27'N

250 125 0 250 m

1:10000

Source: Esri, Maxar, GeoEye, Earthstar Geographics, CNES/Airbus DS, USDA, USGS, AeroGRID, IGN, and the GIS User Community

**Aerial** Year: 2008

Order Number: 21033100345

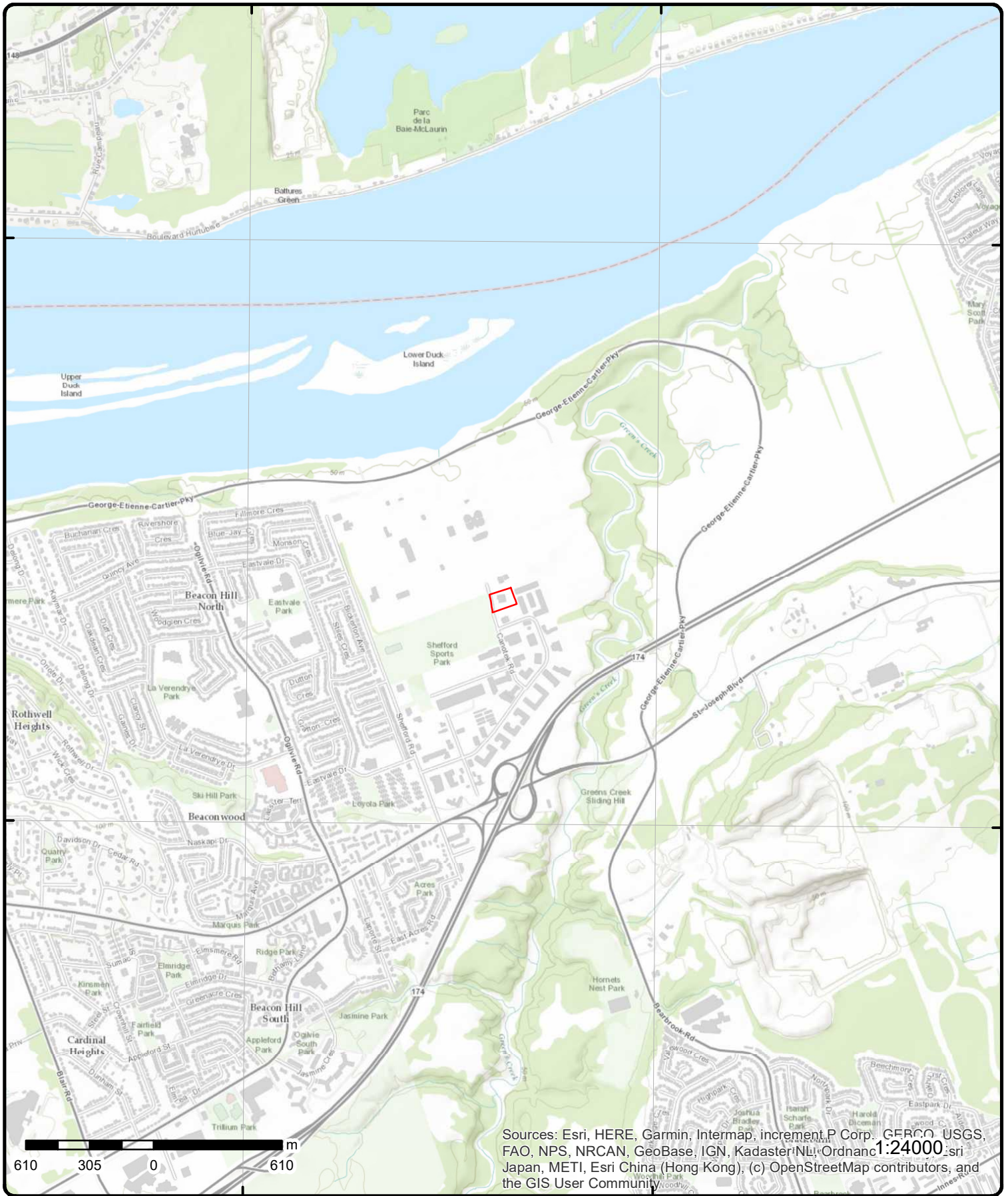
**Address: 765 Green Creek Drive, Ottawa, Ontario, Gloucester, ON**



Source: ESRI World Imagery

© ERIS Information Limited Partnership





# Topographic Map

Address: 765 Green Creek Drive, Ottawa, Ontario, ON

Source: ESRI World Topographic Map

Order Number: 21033100345



© ERIS Information Limited Partnership

# Detail Report

Map Key	Number of Records	Direction/ Distance (m)	Elev/Diff (m)	Site	DB
<p><u>1</u></p> <p><b>Approval No:</b> 1739-7L5RJE  <b>Approval Date:</b> 2008-11-07  <b>Status:</b> Approved  <b>Record Type:</b> ECA  <b>Link Source:</b> IDS  <b>SWP Area Name:</b> Rideau Valley  <b>Approval Type:</b> ECA-MUNICIPAL AND PRIVATE SEWAGE WORKS  <b>Project Type:</b> MUNICIPAL AND PRIVATE SEWAGE WORKS  <b>Business Name:</b> United Brotherhood of Carpenters Local No 93  <b>Address:</b> 765 Green Creek Drive  <b>Full Address:</b>  <b>Full PDF Link:</b> <a href="https://www.accessenvironment.ene.gov.on.ca/instruments/9990-7KXGWK-14.pdf">https://www.accessenvironment.ene.gov.on.ca/instruments/9990-7KXGWK-14.pdf</a></p>	1 of 2	W/0.0	53.9 / 0.00	<p><b>United Brotherhood of Carpenters Local No 93</b>  <b>765 Green Creek Drive</b>  <b>Ottawa ON K1J 1K6</b></p>	ECA
<p><u>1</u></p> <p><b>Order No:</b> 20170801154  <b>Status:</b> C  <b>Report Type:</b> Standard Report  <b>Report Date:</b> 08-AUG-17  <b>Date Received:</b> 01-AUG-17  <b>Previous Site Name:</b>  <b>Lot/Building Size:</b>  <b>Additional Info Ordered:</b> City Directory</p>	2 of 2	W/0.0	53.9 / 0.00	<p><b>765 Green Creek Dr.</b>  <b>Ottawa ON</b></p> <p><b>Nearest Intersection:</b>  <b>Municipality:</b>  <b>Client Prov/State:</b> ON  <b>Search Radius (km):</b> .25  <b>X:</b> -75.584485  <b>Y:</b> 45.459607</p>	EHS
<p><u>2</u></p> <p><b>Well ID:</b> 7185497  <b>Construction Date:</b>  <b>Primary Water Use:</b> Other  <b>Sec. Water Use:</b>  <b>Final Well Status:</b> Abandoned-Other  <b>Water Type:</b>  <b>Casing Material:</b>  <b>Audit No:</b> Z149069  <b>Tag:</b>  <b>Construction Method:</b>  <b>Elevation (m):</b>  <b>Elevation Reliability:</b>  <b>Depth to Bedrock:</b>  <b>Well Depth:</b>  <b>Overburden/Bedrock:</b>  <b>Pump Rate:</b>  <b>Static Water Level:</b>  <b>Flowing (Y/N):</b>  <b>Flow Rate:</b>  <b>Clear/Cloudy:</b></p>	1 of 1	W/1.6	53.9 / 0.00	<p><b>800 GREENS CREEK DR lot 14 con 1</b>  <b>OTTAWA ON</b></p> <p><b>Data Entry Status:</b>  <b>Data Src:</b>  <b>Date Received:</b> 8/14/2012  <b>Selected Flag:</b> Yes  <b>Abandonment Rec:</b> Yes  <b>Contractor:</b> 4875  <b>Form Version:</b> 7  <b>Owner:</b>  <b>Street Name:</b> 800 GREENS CREEK DR  <b>County:</b> OTTAWA  <b>Municipality:</b> GLOUCESTER TOWNSHIP  <b>Site Info:</b>  <b>Lot:</b> 014  <b>Concession:</b> 01  <b>Concession Name:</b> OF  <b>Easting NAD83:</b>  <b>Northing NAD83:</b>  <b>Zone:</b>  <b>UTM Reliability:</b></p>	WWIS

Map Key	Number of Records	Direction/ Distance (m)	Elev/Diff (m)	Site	DB
---------	-------------------	----------------------------	------------------	------	----

PDF URL (Map): [https://d2khazk8e83rdv.cloudfront.net/moe\\_mapping/downloads/2Water/Wells\\_pdfs/718\7185497.pdf](https://d2khazk8e83rdv.cloudfront.net/moe_mapping/downloads/2Water/Wells_pdfs/718\7185497.pdf)

**Bore Hole Information**

<b>Bore Hole ID:</b>	1004110784	<b>Elevation:</b>	54.026485
<b>DP2BR:</b>		<b>Elevrc:</b>	
<b>Spatial Status:</b>		<b>Zone:</b>	18
<b>Code OB:</b>		<b>East83:</b>	454252
<b>Code OB Desc:</b>		<b>North83:</b>	5034172
<b>Open Hole:</b>		<b>Org CS:</b>	UTM83
<b>Cluster Kind:</b>		<b>UTMRC:</b>	5
<b>Date Completed:</b>	5/3/2012	<b>UTMRC Desc:</b>	margin of error : 100 m - 300 m
<b>Remarks:</b>		<b>Location Method:</b>	gis
<b>Elevrc Desc:</b>			
<b>Location Source Date:</b>			
<b>Improvement Location Source:</b>			
<b>Improvement Location Method:</b>			
<b>Source Revision Comment:</b>			
<b>Supplier Comment:</b>			

**Annular Space/Abandonment Sealing Record**

<b>Plug ID:</b>	1004410019
<b>Layer:</b>	1
<b>Plug From:</b>	18.5
<b>Plug To:</b>	29.28
<b>Plug Depth UOM:</b>	m

**Method of Construction & Well Use**

<b>Method Construction ID:</b>	1004410018
<b>Method Construction Code:</b>	1
<b>Method Construction:</b>	Cable Tool
<b>Other Method Construction:</b>	

**Pipe Information**

<b>Pipe ID:</b>	1004410011
<b>Casing No:</b>	0
<b>Comment:</b>	
<b>Alt Name:</b>	

**Construction Record - Casing**

<b>Casing ID:</b>	1004410015
<b>Layer:</b>	1
<b>Material:</b>	1
<b>Open Hole or Material:</b>	STEEL
<b>Depth From:</b>	18.91
<b>Depth To:</b>	27.14
<b>Casing Diameter:</b>	32
<b>Casing Diameter UOM:</b>	cm
<b>Casing Depth UOM:</b>	m

**Construction Record - Screen**

<b>Screen ID:</b>	1004410016
<b>Layer:</b>	1

Map Key	Number of Records	Direction/ Distance (m)	Elev/Diff (m)	Site	DB
<b>Slot:</b> .13 <b>Screen Top Depth:</b> 27.14 <b>Screen End Depth:</b> 29.28 <b>Screen Material:</b> 1 <b>Screen Depth UOM:</b> m <b>Screen Diameter UOM:</b> cm <b>Screen Diameter:</b> 32					
<b><u>Water Details</u></b>					
<b>Water ID:</b> 1004410014 <b>Layer:</b> 1 <b>Kind Code:</b> 8 <b>Kind:</b> Untested <b>Water Found Depth:</b> 29 <b>Water Found Depth UOM:</b> m					
<b><u>Hole Diameter</u></b>					
<b>Hole ID:</b> 1004410013 <b>Diameter:</b> 20.32 <b>Depth From:</b> 0 <b>Depth To:</b> 30.66 <b>Hole Depth UOM:</b> m <b>Hole Diameter UOM:</b> cm					
<u>3</u>	1 of 1	SW/10.6	53.9 / 0.00	750 Green Creek Drive (east portion of 815 Shefford Rd) Ottawa ON	EHS
<b>Order No:</b> 20090921001 <b>Status:</b> C <b>Report Type:</b> Standard Report <b>Report Date:</b> 9/24/2009 <b>Date Received:</b> 9/21/2009 <b>Previous Site Name:</b> <b>Lot/Building Size:</b> <b>Additional Info Ordered:</b>					
<b>Nearest Intersection:</b> Green Creek Drive and Canotek Road <b>Municipality:</b> <b>Client Prov/State:</b> ON <b>Search Radius (km):</b> 0.25 <b>X:</b> -75.586023 <b>Y:</b> 45.458971					
<u>4</u>	1 of 13	E/26.7	53.9 / 0.00	PHOTOSET GROUP INC. 5480 CANOTEK RD BUREAU 6 GLOUCESTER ON K1J 9H5	SCT
<b>Established:</b> 1991 <b>Plant Size (ft²):</b> 4000 <b>Employment:</b> 9					
<b>--Details--</b>					
<b>Description:</b> Other Printing <b>SIC/NAICS Code:</b> 323119					
<u>4</u>	2 of 13	E/26.7	53.9 / 0.00	MESH INCORPORATED 5480 - 17 CANOTEK ROAD, GLOUCESTER, ON K1J 9B1	GEN
<b>Generator No:</b> ON0978700 <b>Status:</b> <b>Approval Years:</b> 86,87,88,89,90 <b>Contam. Facility:</b>					
<b>PO Box No:</b> <b>Country:</b> <b>Choice of Contact:</b> <b>Co Admin:</b>					

Map Key	Number of Records	Direction/ Distance (m)	Elev/Diff (m)	Site	DB
<b>MHSW Facility:</b> <b>SIC Code:</b> 0000 <b>SIC Description:</b>		*** NOT DEFINED ***		<b>Phone No Admin:</b>	
<b><u>Detail(s)</u></b>					
<b>Waste Class:</b>		213			
<b>Waste Class Desc:</b>		PETROLEUM DISTILLATES			
<u>4</u>	3 of 13	E/26.7	53.9 / 0.00	<b>MESH INCORPORATED 5480 - 17 CANOTEK ROAD GLOUCESTER ON K1J 9B1</b>	<b>GEN</b>
<b>Generator No:</b>		ON0978700		<b>PO Box No:</b>	
<b>Status:</b>				<b>Country:</b>	
<b>Approval Years:</b>		92,93,97,98,99,00,01		<b>Choice of Contact:</b>	
<b>Contam. Facility:</b>				<b>Co Admin:</b>	
<b>MHSW Facility:</b>				<b>Phone No Admin:</b>	
<b>SIC Code:</b>		2819			
<b>SIC Description:</b>		OTHER COMM. PRINTING			
<b><u>Detail(s)</u></b>					
<b>Waste Class:</b>		213			
<b>Waste Class Desc:</b>		PETROLEUM DISTILLATES			
<u>4</u>	4 of 13	E/26.7	53.9 / 0.00	<b>MESH INCORPORATED 26-299 5480 - 17 CANOTEK ROAD, GLOUCESTER, ON K1J 9B1</b>	<b>GEN</b>
<b>Generator No:</b>		ON0978700		<b>PO Box No:</b>	
<b>Status:</b>				<b>Country:</b>	
<b>Approval Years:</b>		94,95,96		<b>Choice of Contact:</b>	
<b>Contam. Facility:</b>				<b>Co Admin:</b>	
<b>MHSW Facility:</b>				<b>Phone No Admin:</b>	
<b>SIC Code:</b>		2819			
<b>SIC Description:</b>		OTHER COMM. PRINTING			
<b><u>Detail(s)</u></b>					
<b>Waste Class:</b>		213			
<b>Waste Class Desc:</b>		PETROLEUM DISTILLATES			
<u>4</u>	5 of 13	E/26.7	53.9 / 0.00	<b>MICHAEL MECHANICAL SERVICES LIMITED 5480 CANOTEK ROAD, UNIT 15 GLOUCESTER ON K1J 9H6</b>	<b>GEN</b>
<b>Generator No:</b>		ON1856000		<b>PO Box No:</b>	
<b>Status:</b>				<b>Country:</b>	
<b>Approval Years:</b>		94,95,96,97,98,99,00,01		<b>Choice of Contact:</b>	
<b>Contam. Facility:</b>				<b>Co Admin:</b>	
<b>MHSW Facility:</b>				<b>Phone No Admin:</b>	
<b>SIC Code:</b>		4253			
<b>SIC Description:</b>		COMMER. REFRIG. WORK			
<b><u>Detail(s)</u></b>					
<b>Waste Class:</b>		252			
<b>Waste Class Desc:</b>		WASTE OILS & LUBRICANTS			



Map Key	Number of Records	Direction/ Distance (m)	Elev/Diff (m)	Site	DB
<u>4</u>	6 of 13	E/26.7	53.9 / 0.00	PHOTOSET GROUP INC. 5480 CANOTEK ROAD, UNITS 6 & 7 GLOUCESTER ON K1J 9H5	GEN
<b>Generator No:</b>	ON2559500			<b>PO Box No:</b>	
<b>Status:</b>				<b>Country:</b>	
<b>Approval Years:</b>	00,01			<b>Choice of Contact:</b>	
<b>Contam. Facility:</b>				<b>Co Admin:</b>	
<b>MHSW Facility:</b>				<b>Phone No Admin:</b>	
<b>SIC Code:</b>	5951				
<b>SIC Description:</b>	PHOTO. EQUIP./SUP.				
<b>Detail(s)</b>					
<b>Waste Class:</b>		145			
<b>Waste Class Desc:</b>		PAINT/PIGMENT/COATING RESIDUES			
<b>Waste Class:</b>		264			
<b>Waste Class Desc:</b>		PHOTOPROCESSING WASTES			
<u>4</u>	7 of 13	E/26.7	53.9 / 0.00	PHOTOSET GROUP INC. 5480 CANOTEK ROAD UNITS 6 & 7 GLOUCESTER ON K1J 9H5	GEN
<b>Generator No:</b>	ON2559500			<b>PO Box No:</b>	
<b>Status:</b>				<b>Country:</b>	
<b>Approval Years:</b>	02,03,04			<b>Choice of Contact:</b>	
<b>Contam. Facility:</b>				<b>Co Admin:</b>	
<b>MHSW Facility:</b>				<b>Phone No Admin:</b>	
<b>SIC Code:</b>					
<b>SIC Description:</b>					
<b>Detail(s)</b>					
<b>Waste Class:</b>		264			
<b>Waste Class Desc:</b>		PHOTOPROCESSING WASTES			
<u>4</u>	8 of 13	E/26.7	53.9 / 0.00	Teledyne Controls Simulations 5480 Canotek Rd Unit 1 Ottawa ON K1J 9H5	SCT
<b>Established:</b>	1994				
<b>Plant Size (ft²):</b>					
<b>Employment:</b>	20				
<b>--Details--</b>					
<b>Description:</b>	Software Publishers				
<b>SIC/NAICS Code:</b>	511210				
<b>Description:</b>	Computer Systems Design and Related Services				
<b>SIC/NAICS Code:</b>	541510				
<u>4</u>	9 of 13	E/26.7	53.9 / 0.00	Ottawa Funeral Consultants Inc. 4-5480 Canotek Road Ottawa ON	GEN
<b>Generator No:</b>	ON4555519			<b>PO Box No:</b>	
<b>Status:</b>				<b>Country:</b>	
<b>Approval Years:</b>	06,07,08			<b>Choice of Contact:</b>	



Map Key	Number of Records	Direction/ Distance (m)	Elev/Diff (m)	Site	DB
<b>Contam. Facility:</b> <b>MHSW Facility:</b> <b>SIC Code:</b> 812210 <b>SIC Description:</b> Funeral Homes				<b>Co Admin:</b> <b>Phone No Admin:</b>	
<b><u>Detail(s)</u></b>					
<b>Waste Class:</b> <b>Waste Class Desc:</b>		312 PATHOLOGICAL WASTES			
<a href="#">4</a>	10 of 13	E/26.7	53.9 / 0.00	<b>Ottawa Funeral Consultants Inc.</b> <b>4-5480 Canotek Road</b> <b>Ottawa ON</b>	GEN
<b>Generator No:</b> ON4555519 <b>Status:</b> <b>Approval Years:</b> 2009 <b>Contam. Facility:</b> <b>MHSW Facility:</b> <b>SIC Code:</b> 812210 <b>SIC Description:</b> Funeral Homes				<b>PO Box No:</b> <b>Country:</b> <b>Choice of Contact:</b> <b>Co Admin:</b> <b>Phone No Admin:</b>	
<b><u>Detail(s)</u></b>					
<b>Waste Class:</b> <b>Waste Class Desc:</b>		312 PATHOLOGICAL WASTES			
<a href="#">4</a>	11 of 13	E/26.7	53.9 / 0.00	<b>Ottawa Funeral Consultants Inc.</b> <b>4-5480 Canotek Road</b> <b>Ottawa ON</b>	GEN
<b>Generator No:</b> ON4555519 <b>Status:</b> <b>Approval Years:</b> 2010 <b>Contam. Facility:</b> <b>MHSW Facility:</b> <b>SIC Code:</b> 812210 <b>SIC Description:</b> Funeral Homes				<b>PO Box No:</b> <b>Country:</b> <b>Choice of Contact:</b> <b>Co Admin:</b> <b>Phone No Admin:</b>	
<b><u>Detail(s)</u></b>					
<b>Waste Class:</b> <b>Waste Class Desc:</b>		312 PATHOLOGICAL WASTES			
<a href="#">4</a>	12 of 13	E/26.7	53.9 / 0.00	<b>Ottawa Funeral Consultants Inc.</b> <b>4-5480 Canotek Road</b> <b>Ottawa ON</b>	GEN
<b>Generator No:</b> ON4555519 <b>Status:</b> <b>Approval Years:</b> 2011 <b>Contam. Facility:</b> <b>MHSW Facility:</b> <b>SIC Code:</b> 812210 <b>SIC Description:</b> Funeral Homes				<b>PO Box No:</b> <b>Country:</b> <b>Choice of Contact:</b> <b>Co Admin:</b> <b>Phone No Admin:</b>	
<b><u>Detail(s)</u></b>					
<b>Waste Class:</b> <b>Waste Class Desc:</b>		312 PATHOLOGICAL WASTES			

Map Key	Number of Records	Direction/ Distance (m)	Elev/Diff (m)	Site	DB
<a href="#">4</a>	13 of 13	E/26.7	53.9 / 0.00	5480 Canotek Rd Ottawa ON K1J9H6	EHS
<b>Order No:</b> 20140602032 <b>Status:</b> C <b>Report Type:</b> Custom Report <b>Report Date:</b> 06-JUN-14 <b>Date Received:</b> 02-JUN-14 <b>Previous Site Name:</b> <b>Lot/Building Size:</b> <b>Additional Info Ordered:</b>		<b>Nearest Intersection:</b> <b>Municipality:</b> <b>Client Prov/State:</b> ON <b>Search Radius (km):</b> .255 <b>X:</b> -75.583319 <b>Y:</b> 45.459069			

<a href="#">5</a>	1 of 1	SSW/42.4	53.7 / -0.15	750 GREEN CREEK DRIVE FORMER CANOTEK ROAD SNOW DISPOSAL OTTAWA ON	WWIS
<b>Well ID:</b> 7137831 <b>Construction Date:</b> <b>Primary Water Use:</b> <b>Sec. Water Use:</b> <b>Final Well Status:</b> Abandoned-Other <b>Water Type:</b> <b>Casing Material:</b> <b>Audit No:</b> Z81097 <b>Tag:</b>		<b>Data Entry Status:</b> <b>Data Src:</b> <b>Date Received:</b> 1/13/2010 <b>Selected Flag:</b> Yes <b>Abandonment Rec:</b> Yes <b>Contractor:</b> 1844 <b>Form Version:</b> 7 <b>Owner:</b> <b>Street Name:</b> 750 GREEN CREEK DRIVE FORMER CANOTEK ROAD SNOW DISPOSAL <b>County:</b> OTTAWA <b>Municipality:</b> OTTAWA CITY <b>Site Info:</b> <b>Lot:</b> <b>Concession:</b> <b>Concession Name:</b> <b>Easting NAD83:</b> <b>Northing NAD83:</b> <b>Zone:</b> <b>UTM Reliability:</b>			

**PDF URL (Map):** [https://d2khazk8e83rdv.cloudfront.net/moe\\_mapping/downloads/2Water/Wells\\_pdfs/7137137831.pdf](https://d2khazk8e83rdv.cloudfront.net/moe_mapping/downloads/2Water/Wells_pdfs/7137137831.pdf)

**Bore Hole Information**

<b>Bore Hole ID:</b> 1002919569 <b>DP2BR:</b> <b>Spatial Status:</b> <b>Code OB:</b> <b>Code OB Desc:</b> <b>Open Hole:</b> <b>Cluster Kind:</b> <b>Date Completed:</b> 12/10/2009 <b>Remarks:</b> <b>Elevrc Desc:</b> <b>Location Source Date:</b> <b>Improvement Location Source:</b> <b>Improvement Location Method:</b> <b>Source Revision Comment:</b> <b>Supplier Comment:</b>		<b>Elevation:</b> 54.172103 <b>Elevrc:</b> <b>Zone:</b> 18 <b>East83:</b> 454282 <b>North83:</b> 5034079 <b>Org CS:</b> UTM83 <b>UTMRC:</b> 4 <b>UTMRC Desc:</b> margin of error : 30 m - 100 m <b>Location Method:</b> wwr	
--	--	---	--

**Annular Space/Abandonment Sealing Record**

<b>Map Key</b>	<b>Number of Records</b>	<b>Direction/ Distance (m)</b>	<b>Elev/Diff (m)</b>	<b>Site</b>	<b>DB</b>
<b>Plug ID:</b>		1003022912			
<b>Layer:</b>		1			
<b>Plug From:</b>		0			
<b>Plug To:</b>		5.9			
<b>Plug Depth UOM:</b>		m			
<b><u>Method of Construction &amp; Well Use</u></b>					
<b>Method Construction ID:</b>		1003022916			
<b>Method Construction Code:</b>					
<b>Method Construction:</b>					
<b>Other Method Construction:</b>					
<b><u>Pipe Information</u></b>					
<b>Pipe ID:</b>		1003022909			
<b>Casing No:</b>		0			
<b>Comment:</b>					
<b>Alt Name:</b>					
<b><u>Construction Record - Casing</u></b>					
<b>Casing ID:</b>		1003022914			
<b>Layer:</b>					
<b>Material:</b>					
<b>Open Hole or Material:</b>					
<b>Depth From:</b>					
<b>Depth To:</b>					
<b>Casing Diameter:</b>					
<b>Casing Diameter UOM:</b>		cm			
<b>Casing Depth UOM:</b>		m			
<b><u>Construction Record - Screen</u></b>					
<b>Screen ID:</b>		1003022915			
<b>Layer:</b>					
<b>Slot:</b>					
<b>Screen Top Depth:</b>					
<b>Screen End Depth:</b>					
<b>Screen Material:</b>					
<b>Screen Depth UOM:</b>		m			
<b>Screen Diameter UOM:</b>		cm			
<b>Screen Diameter:</b>					
<b><u>Water Details</u></b>					
<b>Water ID:</b>		1003022913			
<b>Layer:</b>					
<b>Kind Code:</b>					
<b>Kind:</b>					
<b>Water Found Depth:</b>					
<b>Water Found Depth UOM:</b>		m			
<b><u>Hole Diameter</u></b>					
<b>Hole ID:</b>		1003022911			
<b>Diameter:</b>					
<b>Depth From:</b>					
<b>Depth To:</b>					
<b>Hole Depth UOM:</b>		m			

Map Key	Number of Records	Direction/ Distance (m)	Elev/Diff (m)	Site	DB
<b>Hole Diameter UOM:</b>		cm			
<a href="#">6</a>	1 of 1	SW/42.7	53.9 / -0.03	GREEN CREEK DR. OTTAWA ON	WWIS
<b>Well ID:</b>	1536321			<b>Data Entry Status:</b>	
<b>Construction Date:</b>				<b>Data Src:</b>	
<b>Primary Water Use:</b>	Not Used			<b>Date Received:</b>	5/4/2006
<b>Sec. Water Use:</b>				<b>Selected Flag:</b>	Yes
<b>Final Well Status:</b>	Observation Wells			<b>Abandonment Rec:</b>	
<b>Water Type:</b>				<b>Contractor:</b>	6894
<b>Casing Material:</b>				<b>Form Version:</b>	3
<b>Audit No:</b>	Z23127			<b>Owner:</b>	
<b>Tag:</b>	A040860			<b>Street Name:</b>	GREEN CREEK DR.
<b>Construction Method:</b>				<b>County:</b>	OTTAWA
<b>Elevation (m):</b>				<b>Municipality:</b>	GLOUCESTER TOWNSHIP
<b>Elevation Reliability:</b>				<b>Site Info:</b>	
<b>Depth to Bedrock:</b>				<b>Lot:</b>	
<b>Well Depth:</b>				<b>Concession:</b>	
<b>Overburden/Bedrock:</b>				<b>Concession Name:</b>	
<b>Pump Rate:</b>				<b>Easting NAD83:</b>	
<b>Static Water Level:</b>				<b>Northing NAD83:</b>	
<b>Flowing (Y/N):</b>				<b>Zone:</b>	
<b>Flow Rate:</b>				<b>UTM Reliability:</b>	
<b>Clear/Cloudy:</b>					
<b>PDF URL (Map):</b>	<a href="https://d2khazk8e83rdv.cloudfront.net/moe_mapping/downloads/2Water/Wells_pdfs/153\1536321.pdf">https://d2khazk8e83rdv.cloudfront.net/moe_mapping/downloads/2Water/Wells_pdfs/153\1536321.pdf</a>				
<b><u>Bore Hole Information</u></b>					
<b>Bore Hole ID:</b>	11550387			<b>Elevation:</b>	54.330028
<b>DP2BR:</b>				<b>Elevrc:</b>	
<b>Spatial Status:</b>				<b>Zone:</b>	18
<b>Code OB:</b>	o			<b>East83:</b>	454254
<b>Code OB Desc:</b>	Overburden			<b>North83:</b>	5034075
<b>Open Hole:</b>				<b>Org CS:</b>	UTM83
<b>Cluster Kind:</b>				<b>UTMRC:</b>	3
<b>Date Completed:</b>	4/3/2006			<b>UTMRC Desc:</b>	margin of error : 10 - 30 m
<b>Remarks:</b>				<b>Location Method:</b>	wwr
<b>Elevrc Desc:</b>					
<b>Location Source Date:</b>					
<b>Improvement Location Source:</b>					
<b>Improvement Location Method:</b>					
<b>Source Revision Comment:</b>					
<b>Supplier Comment:</b>					
<b><u>Overburden and Bedrock</u></b>					
<b><u>Materials Interval</u></b>					
<b>Formation ID:</b>	933047612				
<b>Layer:</b>	2				
<b>Color:</b>	2				
<b>General Color:</b>	GREY				
<b>Mat1:</b>	05				
<b>Most Common Material:</b>	CLAY				
<b>Mat2:</b>					
<b>Mat2 Desc:</b>					
<b>Mat3:</b>	85				
<b>Mat3 Desc:</b>	SOFT				
<b>Formation Top Depth:</b>	.46				
<b>Formation End Depth:</b>	6.1				
<b>Formation End Depth UOM:</b>	m				

<b>Map Key</b>	<b>Number of Records</b>	<b>Direction/ Distance (m)</b>	<b>Elev/Diff (m)</b>	<b>Site</b>	<b>DB</b>
<b><u>Overburden and Bedrock Materials Interval</u></b>					
<b>Formation ID:</b>		933047611			
<b>Layer:</b>		1			
<b>Color:</b>		6			
<b>General Color:</b>		BROWN			
<b>Mat1:</b>		02			
<b>Most Common Material:</b>		TOPSOIL			
<b>Mat2:</b>					
<b>Mat2 Desc:</b>					
<b>Mat3:</b>					
<b>Mat3 Desc:</b>					
<b>Formation Top Depth:</b>		0			
<b>Formation End Depth:</b>		.46			
<b>Formation End Depth UOM:</b>		m			
<b><u>Annular Space/Abandonment Sealing Record</u></b>					
<b>Plug ID:</b>		933289465			
<b>Layer:</b>		2			
<b>Plug From:</b>		0.91			
<b>Plug To:</b>		1.52			
<b>Plug Depth UOM:</b>		m			
<b><u>Annular Space/Abandonment Sealing Record</u></b>					
<b>Plug ID:</b>		933289464			
<b>Layer:</b>		1			
<b>Plug From:</b>		2.13			
<b>Plug To:</b>		2.74			
<b>Plug Depth UOM:</b>		m			
<b><u>Method of Construction &amp; Well Use</u></b>					
<b>Method Construction ID:</b>		961536321			
<b>Method Construction Code:</b>		B			
<b>Method Construction:</b>		Other Method			
<b>Other Method Construction:</b>					
<b><u>Pipe Information</u></b>					
<b>Pipe ID:</b>		11559994			
<b>Casing No:</b>		1			
<b>Comment:</b>					
<b>Alt Name:</b>					
<b><u>Construction Record - Casing</u></b>					
<b>Casing ID:</b>		930877022			
<b>Layer:</b>		1			
<b>Material:</b>		5			
<b>Open Hole or Material:</b>		PLASTIC			
<b>Depth From:</b>		0			
<b>Depth To:</b>		3.05			
<b>Casing Diameter:</b>		5			
<b>Casing Diameter UOM:</b>		cm			
<b>Casing Depth UOM:</b>		m			

Map Key	Number of Records	Direction/ Distance (m)	Elev/Diff (m)	Site	DB
<b><u>Construction Record - Screen</u></b>					
Screen ID:	933417616				
Layer:	1				
Slot:	010				
Screen Top Depth:	3.05				
Screen End Depth:	6.1				
Screen Material:	5				
Screen Depth UOM:	m				
Screen Diameter UOM:	cm				
Screen Diameter:	5.5				
<b><u>Hole Diameter</u></b>					
Hole ID:	11681084				
Diameter:	28				
Depth From:	0				
Depth To:	6.1				
Hole Depth UOM:	m				
Hole Diameter UOM:	cm				
<a href="#">7</a>	1 of 2	SSE/46.9	53.8 / -0.12	Ottawa Walls & Ceilings Training Centre 5500 Canotek Road Ottawa ON	CA
Certificate #:	1153-5MZHAM				
Application Year:	2003				
Issue Date:	6/2/2003				
Approval Type:	Industrial Sewage Works				
Status:	Approved				
Application Type:					
Client Name:					
Client Address:					
Client City:					
Client Postal Code:					
Project Description:					
Contaminants:					
Emission Control:					
<a href="#">7</a>	2 of 2	SSE/46.9	53.8 / -0.12	Ottawa Walls & Ceilings Training Centre 5500 Canotek Road Ottawa ON K1J 9H4	ECA
Approval No:	1153-5MZHAM			MOE District:	Ottawa
Approval Date:	2003-06-02			City:	
Status:	Approved			Longitude:	-75.584045
Record Type:	ECA			Latitude:	45.458878
Link Source:	IDS			Geometry X:	
SWP Area Name:	Rideau Valley			Geometry Y:	
Approval Type:	ECA-INDUSTRIAL SEWAGE WORKS				
Project Type:	INDUSTRIAL SEWAGE WORKS				
Business Name:	Ottawa Walls & Ceilings Training Centre				
Address:	5500 Canotek Road				
Full Address:					
Full PDF Link:	<a href="https://www.accessenvironment.ene.gov.on.ca/instruments/8075-5MQMMM-14.pdf">https://www.accessenvironment.ene.gov.on.ca/instruments/8075-5MQMMM-14.pdf</a>				
<a href="#">8</a>	1 of 1	SSW/65.6	54.2 / 0.31	ON	BORE

Map Key	Number of Records	Direction/ Distance (m)	Elev/Diff (m)	Site	DB
<b>Borehole ID:</b>	615329			<b>Inclin FLG:</b>	No
<b>OGF ID:</b>	215516271			<b>SP Status:</b>	Initial Entry
<b>Status:</b>				<b>Surv Elev:</b>	No
<b>Type:</b>	Borehole			<b>Piezometer:</b>	No
<b>Use:</b>				<b>Primary Name:</b>	
<b>Completion Date:</b>				<b>Municipality:</b>	
<b>Static Water Level:</b>	9.1			<b>Lot:</b>	
<b>Primary Water Use:</b>				<b>Township:</b>	
<b>Sec. Water Use:</b>				<b>Latitude DD:</b>	45.458498
<b>Total Depth m:</b>	-999			<b>Longitude DD:</b>	-75.585148
<b>Depth Ref:</b>	Ground Surface			<b>UTM Zone:</b>	18
<b>Depth Elev:</b>				<b>Easting:</b>	454251
<b>Drill Method:</b>				<b>Northing:</b>	5034052
<b>Orig Ground Elev m:</b>	53.3			<b>Location Accuracy:</b>	
<b>Elev Reliabil Note:</b>				<b>Accuracy:</b>	Not Applicable
<b>DEM Ground Elev m:</b>	54.2				
<b>Concession:</b>					
<b>Location D:</b>					
<b>Survey D:</b>					
<b>Comments:</b>					

### Borehole Geology Stratum

<b>Geology Stratum ID:</b>	218401186			<b>Mat Consistency:</b>	
<b>Top Depth:</b>	.9			<b>Material Moisture:</b>	
<b>Bottom Depth:</b>				<b>Material Texture:</b>	
<b>Material Color:</b>	Grey			<b>Non Geo Mat Type:</b>	
<b>Material 1:</b>	Bedrock			<b>Geologic Formation:</b>	
<b>Material 2:</b>	Sandstone			<b>Geologic Group:</b>	
<b>Material 3:</b>				<b>Geologic Period:</b>	
<b>Material 4:</b>				<b>Depositional Gen:</b>	
<b>Gsc Material Description:</b>					
<b>Stratum Description:</b>	BEDROCK. WATER STABLE AT 145.0 FEET.00093 BEDROCK. WATER STABLE AT 110.0 FEET.N,GREY, **Note: Many records provided by the department have a truncated [Stratum Description] field.				

<b>Geology Stratum ID:</b>	218401185			<b>Mat Consistency:</b>	
<b>Top Depth:</b>	0			<b>Material Moisture:</b>	
<b>Bottom Depth:</b>	.9			<b>Material Texture:</b>	
<b>Material Color:</b>				<b>Non Geo Mat Type:</b>	
<b>Material 1:</b>	Soil			<b>Geologic Formation:</b>	
<b>Material 2:</b>	Stones			<b>Geologic Group:</b>	
<b>Material 3:</b>				<b>Geologic Period:</b>	
<b>Material 4:</b>				<b>Depositional Gen:</b>	
<b>Gsc Material Description:</b>					
<b>Stratum Description:</b>	SOIL.				

### Source

<b>Source Type:</b>	Data Survey			<b>Source Appl:</b>	Spatial/Tabular
<b>Source Orig:</b>	Geological Survey of Canada			<b>Source Iden:</b>	1
<b>Source Date:</b>	1956-1972			<b>Scale or Res:</b>	Varies
<b>Confidence:</b>	M			<b>Horizontal:</b>	NAD27
<b>Observatio:</b>				<b>Verticalda:</b>	Mean Average Sea Level
<b>Source Name:</b>	Urban Geology Automated Information System (UGAIS)				
<b>Source Details:</b>	File: OTTAWA2.txt RecordID: 078370 NTS_Sheet: 31G05H				
<b>Confiden 1:</b>	Reliable information but incomplete.				

### Source List

<b>Source Identifier:</b>	1			<b>Horizontal Datum:</b>	NAD27
<b>Source Type:</b>	Data Survey			<b>Vertical Datum:</b>	Mean Average Sea Level
<b>Source Date:</b>	1956-1972			<b>Projection Name:</b>	Universal Transverse Mercator
<b>Scale or Resolution:</b>	Varies				

<b>Map Key</b>	<b>Number of Records</b>	<b>Direction/ Distance (m)</b>	<b>Elev/Diff (m)</b>	<b>Site</b>	<b>DB</b>
<b>Source Name:</b>		Urban Geology Automated Information System (UGAIS)			
<b>Source Originators:</b>		Geological Survey of Canada			
<u>9</u>	1 of 4	<b>ENE/69.8</b>	<b>52.9 / -1.00</b>	<b>Plaston 2000 Ltd. 5460 Canotek Rd Unit 83 Gloucester ON K1J 9G8</b>	<b>SCT</b>
<b>Established:</b>		01-JUN-86			
<b>Plant Size (ft²):</b>					
<b>Employment:</b>					
<b>--Details--</b>					
<b>Description:</b>		All Other Non-Metallic Mineral Product Manufacturing			
<b>SIC/NAICS Code:</b>		327990			
<u>9</u>	2 of 4	<b>ENE/69.8</b>	<b>52.9 / -1.00</b>	<b>SOS Office Services Inc. 5460 Canotek Rd Suite 102 Gloucester ON K1J 9H1</b>	<b>SCT</b>
<b>Established:</b>					
<b>Plant Size (ft²):</b>					
<b>Employment:</b>					
<b>--Details--</b>					
<b>Description:</b>		Office and Store Machinery and Equipment Wholesaler-Distributors			
<b>SIC/NAICS Code:</b>		417910			
<b>Description:</b>		Office and Store Machinery and Equipment Wholesaler-Distributors			
<b>SIC/NAICS Code:</b>		417910			
<u>9</u>	3 of 4	<b>ENE/69.8</b>	<b>52.9 / -1.00</b>	<b>WMC Water Mgmt Consult 5460 Canotek Rd Unit 95 Gloucester ON K1J 9G9</b>	<b>SCT</b>
<b>Established:</b>		01-SEP-92			
<b>Plant Size (ft²):</b>					
<b>Employment:</b>					
<b>--Details--</b>					
<b>Description:</b>		Service Establishment Machinery, Equipment and Supplies Wholesaler-Distributors			
<b>SIC/NAICS Code:</b>		417920			
<b>Description:</b>		Plumbing, Heating and Air-Conditioning Contractors			
<b>SIC/NAICS Code:</b>		238220			
<b>Description:</b>		Service Establishment Machinery, Equipment and Supplies Wholesaler-Distributors			
<b>SIC/NAICS Code:</b>		417920			
<b>Description:</b>		Chemical (except Agricultural) and Allied Product Wholesaler-Distributors			
<b>SIC/NAICS Code:</b>		418410			
<b>Description:</b>		All Other Miscellaneous Chemical Product Manufacturing			
<b>SIC/NAICS Code:</b>		325999			
<u>9</u>	4 of 4	<b>ENE/69.8</b>	<b>52.9 / -1.00</b>	<b>5460 Canotek Road Ottawa ON</b>	<b>EHS</b>



Map Key	Number of Records	Direction/ Distance (m)	Elev/Diff (m)	Site	DB
<b>Order No:</b>	20111214003			<b>Nearest Intersection:</b>	
<b>Status:</b>	C			<b>Municipality:</b>	
<b>Report Type:</b>	Standard Select Report			<b>Client Prov/State:</b>	ON
<b>Report Date:</b>	12/22/2011 9:18:56 AM			<b>Search Radius (km):</b>	0.25
<b>Date Received:</b>	12/14/2011 9:18:57 AM			<b>X:</b>	-75.582505
<b>Previous Site Name:</b>	On the city of ottawa eMap the subject address is not shown. It is in the same location as 5450 show			<b>Y:</b>	45.458998
<b>Lot/Building Size:</b>					
<b>Additional Info Ordered:</b>	Fire Insur. Maps and/or Site Plans; Title Searches; Aerial Photos; City Directory; Topographic Maps				

<a href="#">10</a>	1 of 7	E/72.5	52.7 / -1.15	<b>THE MARIDON GROUP INC. 5470 CANOTEC ROAD GLOUCESTER CITY ON</b>	CA
<b>Certificate #:</b>	8-4014-92-				
<b>Application Year:</b>	92				
<b>Issue Date:</b>	3/5/1992				
<b>Approval Type:</b>	Industrial air				
<b>Status:</b>	Approved				
<b>Application Type:</b>					
<b>Client Name:</b>					
<b>Client Address:</b>					
<b>Client City:</b>					
<b>Client Postal Code:</b>					
<b>Project Description:</b>	INSTALL KITCHEN VENTILATION SYSTEM				
<b>Contaminants:</b>	Odour/Fumes				
<b>Emission Control:</b>	No Controls				

<a href="#">10</a>	2 of 7	E/72.5	52.7 / -1.15	<b>DPS ENTERPRISE 5470 CANOTEC ROAD, UNIT 28 GLOUCESTER ON K1J 9H9</b>	GEN
<b>Generator No:</b>	ON2006800			<b>PO Box No:</b>	
<b>Status:</b>				<b>Country:</b>	
<b>Approval Years:</b>	95,96,97,98			<b>Choice of Contact:</b>	
<b>Contam. Facility:</b>				<b>Co Admin:</b>	
<b>MHSW Facility:</b>				<b>Phone No Admin:</b>	
<b>SIC Code:</b>	3751				
<b>SIC Description:</b>	PAINT & VARNISH IND.				
<b>Detail(s)</b>					
<b>Waste Class:</b>	211				
<b>Waste Class Desc:</b>	AROMATIC SOLVENTS				

<a href="#">10</a>	3 of 7	E/72.5	52.7 / -1.15	<b>Pyramid Dental Group 5470 Canotek Rd Suite 35 Gloucester ON K1J 9H4</b>	SCT
<b>Established:</b>					
<b>Plant Size (ft²):</b>					
<b>Employment:</b>					
<b>--Details--</b>					
<b>Description:</b>	Medical Equipment and Supplies Manufacturing				
<b>SIC/NAICS Code:</b>	339110				

Map Key	Number of Records	Direction/ Distance (m)	Elev/Diff (m)	Site	DB
<a href="#">10</a>	4 of 7	E/72.5	52.7 / -1.15	Bytown Laser Inc. 5470 Canotek Rd Unit 32 Gloucester ON K1J 9H4	SCT
<b>Established:</b>		01-JUN-92			
<b>Plant Size (ft²):</b>					
<b>Employment:</b>					
<b>--Details--</b>					
<b>Description:</b>		Electronic and Precision Equipment Repair and Maintenance			
<b>SIC/NAICS Code:</b>		811210			
<b>Description:</b>		Electronic and Precision Equipment Repair and Maintenance			
<b>SIC/NAICS Code:</b>		811210			
<b>Description:</b>		All Other Miscellaneous Chemical Product Manufacturing			
<b>SIC/NAICS Code:</b>		325999			
<a href="#">10</a>	5 of 7	E/72.5	52.7 / -1.15	4192338 Canada Inc. 5450 Canotek Rd 1519 StarTop Road Ottawa ON K1J 9G5	ECA
<b>Approval No:</b>		5816-9UAPHJ		<b>MOE District:</b>	
<b>Approval Date:</b>		2015-03-13		<b>City:</b>	
<b>Status:</b>		Approved		<b>Longitude:</b>	
<b>Record Type:</b>		ECA		<b>Latitude:</b>	
<b>Link Source:</b>		IDS		<b>Geometry X:</b>	
<b>SWP Area Name:</b>					
<b>Approval Type:</b>		ECA-INDUSTRIAL SEWAGE WORKS			
<b>Project Type:</b>		INDUSTRIAL SEWAGE WORKS			
<b>Business Name:</b>		4192338 Canada Inc.			
<b>Address:</b>		5450 Canotek Rd 1519 StarTop Road			
<b>Full Address:</b>					
<b>Full PDF Link:</b>		<a href="https://www.accessenvironment.ene.gov.on.ca/instruments/6427-9EPN55-14.pdf">https://www.accessenvironment.ene.gov.on.ca/instruments/6427-9EPN55-14.pdf</a>			
<a href="#">10</a>	6 of 7	E/72.5	52.7 / -1.15	Marmah Magnetic Inc. 5450 Canotek Rd Ottawa ON K1S 9G6	ECA
<b>Approval No:</b>		2833-9C3PDF		<b>MOE District:</b>	
<b>Approval Date:</b>		2013-10-29		<b>City:</b>	
<b>Status:</b>		Approved		<b>Longitude:</b>	
<b>Record Type:</b>		ECA		<b>Latitude:</b>	
<b>Link Source:</b>		IDS		<b>Geometry X:</b>	
<b>SWP Area Name:</b>					
<b>Approval Type:</b>		ECA-AIR			
<b>Project Type:</b>		AIR			
<b>Business Name:</b>		Marmah Magnetic Inc.			
<b>Address:</b>		5450 Canotek Rd			
<b>Full Address:</b>					
<b>Full PDF Link:</b>		<a href="https://www.accessenvironment.ene.gov.on.ca/instruments/3292-8YRPE7-14.pdf">https://www.accessenvironment.ene.gov.on.ca/instruments/3292-8YRPE7-14.pdf</a>			
<a href="#">10</a>	7 of 7	E/72.5	52.7 / -1.15	Concrete Polishing and Sealing Ltd. 5470 Canotek Rd., Unit # 36 Ottawa ON K1J 9H4	GEN
<b>Generator No:</b>		ON7637803		<b>PO Box No:</b>	
<b>Status:</b>				<b>Country:</b> Canada	
<b>Approval Years:</b>		2016		<b>Choice of Contact:</b> CO_OFFICIAL	
<b>Contam. Facility:</b>		No		<b>Co Admin:</b>	

Map Key	Number of Records	Direction/ Distance (m)	Elev/Diff (m)	Site	DB
<b>MHSW Facility:</b> No <b>SIC Code:</b> 238330 <b>SIC Description:</b> FLOORING CONTRACTORS				<b>Phone No Admin:</b>	
<b><u>Detail(s)</u></b>					
<b>Waste Class:</b> 263 <b>Waste Class Desc:</b> ORGANIC LABORATORY CHEMICALS					
<a href="#">11</a>	1 of 23	E/109.7	52.9 / -1.00	<b>MARMAH MAGNETICS INC. 5450 CANOTEK RD SUITE 74 GLOUCESTER ON K1J 9G6</b>	<b>SCT</b>
<b>Established:</b> 1988 <b>Plant Size (ft²):</b> 0 <b>Employment:</b> 15					
<b><u>--Details--</u></b>					
<b>Description:</b> Semiconductor and Other Electronic Component Manufacturing <b>SIC/NAICS Code:</b> 334410					
<b>Description:</b> Power, Distribution and Specialty Transformers Manufacturing <b>SIC/NAICS Code:</b> 335311					
<a href="#">11</a>	2 of 23	E/109.7	52.9 / -1.00	<b>GANDEN LANDSCAPES LIMITED 68 - 5450 CANOTEK ROAD GLOUCESTER ON K0A 3G0</b>	<b>PES</b>
<b>Detail Licence No:</b> <b>Licence No:</b> <b>Status:</b> <b>Approval Date:</b> <b>Report Source:</b> <b>Licence Type:</b> Operator <b>Licence Type Code:</b> <b>Licence Class:</b> <b>Licence Control:</b> <b>Latitude:</b> <b>Longitude:</b> <b>Lot:</b> <b>Concession:</b> <b>Region:</b> <b>District:</b> <b>County:</b> <b>Trade Name:</b> <b>PDF Link:</b>		Operator		<b>Operator Box:</b> <b>Operator Class:</b> <b>Operator No:</b> <b>Operator Type:</b> <b>Oper Area Code:</b> <b>Oper Phone No:</b> <b>Operator Ext:</b> <b>Operator Lot:</b> <b>Oper Concession:</b> <b>Operator Region:</b> <b>Operator District:</b> <b>Operator County:</b> <b>Op Municipality:</b> <b>Post Office Box:</b> <b>MOE District:</b> <b>SWP Area Name:</b>	
<a href="#">11</a>	3 of 23	E/109.7	52.9 / -1.00	<b>MARMAH MAGNETICS INC. 5450 CANOTEK RD SUITE 74 GLOUCESTER ON K1J 9G5</b>	<b>SCT</b>
<b>Established:</b> 1983 <b>Plant Size (ft²):</b> 0 <b>Employment:</b> 15					
<b><u>--Details--</u></b>					
<b>Description:</b> POWER, DISTRIBUTION, AND SPECIALTY TRANSFORMERS <b>SIC/NAICS Code:</b> 3612					

Map Key	Number of Records	Direction/ Distance (m)	Elev/Diff (m)	Site	DB
<a href="#">11</a>	4 of 23	E/109.7	52.9 / -1.00	Furniture Majic Inc. 62-5450 Canotek Road Ottawa Ontario K1J 9G4 Ottawa ON	EBR
<b>EBR Registry No:</b> IA02E1113 <b>Ministry Ref No:</b> 5536-5CYHQN <b>Notice Type:</b> Instrument Decision <b>Notice Stage:</b> <b>Notice Date:</b> November 19, 2002 <b>Proposal Date:</b> September 18, 2002 <b>Year:</b> 2002 <b>Decision Posted:</b> <b>Exception Posted:</b> <b>Section:</b> <b>Act 1:</b> <b>Act 2:</b> <b>Site Location Map:</b>					
<b>Instrument Type:</b> (EPA s. 9) - Approval for discharge into the natural environment other than water (i.e. Air) <b>Off Instrument Name:</b> <b>Posted By:</b> <b>Company Name:</b> Furniture Majic Inc. <b>Site Address:</b> <b>Location Other:</b> <b>Proponent Name:</b> <b>Proponent Address:</b> 62-5450 Canotek Road, Ottawa Ontario, K1J 9G4 <b>Comment Period:</b> <b>URL:</b>					
<b>Site Location Details:</b> 62-5450 Canotek Road Ottawa Ontario K1J 9G4 Ottawa					
<a href="#">11</a>	5 of 23	E/109.7	52.9 / -1.00	BONDAR-CLEGG AND COMPANY LTD. 5450 CANOTEK RD. C/O 5420 CANOTEK RD. GLOUCESTER ON K1J 9G2	GEN
<b>Generator No:</b> ON0194301 <b>Status:</b> <b>Approval Years:</b> 89,90 <b>Contam. Facility:</b> <b>MHSW Facility:</b> <b>SIC Code:</b> 7759 <b>SIC Description:</b> OTHER SCI./TECH. OF. <b>PO Box No:</b> <b>Country:</b> <b>Choice of Contact:</b> <b>Co Admin:</b> <b>Phone No Admin:</b>					
<b>Detail(s)</b> <b>Waste Class:</b> 146 <b>Waste Class Desc:</b> OTHER SPECIFIED INORGANICS					
<a href="#">11</a>	6 of 23	E/109.7	52.9 / -1.00	BONDAR-CLEGG AND COMPANY LTD 5450 CANOTEK ROAD GLOUCESTER ON K1J 9G2	GEN
<b>Generator No:</b> ON0194301 <b>Status:</b> <b>Approval Years:</b> 92,93 <b>Contam. Facility:</b> <b>MHSW Facility:</b> <b>SIC Code:</b> 7759 <b>SIC Description:</b> OTHER SCI./TECH. OF. <b>PO Box No:</b> <b>Country:</b> <b>Choice of Contact:</b> <b>Co Admin:</b> <b>Phone No Admin:</b>					
<b>Detail(s)</b> <b>Waste Class:</b> 146					

Map Key	Number of Records	Direction/ Distance (m)	Elev/Diff (m)	Site	DB
<b>Waste Class Desc:</b>		OTHER SPECIFIED INORGANICS			
<a href="#">11</a>	7 of 23	E/109.7	52.9 / -1.00	BONDAR-CLEGG AND COMPANY LTD. 12-416 5450 CANOTEK RD. C/O 5420 CANOTEK RD. GLOUCESTER ON K1J 9G2	GEN
<b>Generator No:</b>	ON0194301			<b>PO Box No:</b>	
<b>Status:</b>				<b>Country:</b>	
<b>Approval Years:</b>	94,95,96			<b>Choice of Contact:</b>	
<b>Contam. Facility:</b>				<b>Co Admin:</b>	
<b>MHSW Facility:</b>				<b>Phone No Admin:</b>	
<b>SIC Code:</b>	7759				
<b>SIC Description:</b>	OTHER SCI./TECH. OF.				
<b><u>Detail(s)</u></b>					
<b>Waste Class:</b>	146				
<b>Waste Class Desc:</b>	OTHER SPECIFIED INORGANICS				
<a href="#">11</a>	8 of 23	E/109.7	52.9 / -1.00	INTERTEK TESTING SERVICES 5450 CANOTEK ROAD, UNIT 50 OTTAWA ON K1S 9G5	GEN
<b>Generator No:</b>	ON0194301			<b>PO Box No:</b>	
<b>Status:</b>				<b>Country:</b>	
<b>Approval Years:</b>	97,98,99,00,01			<b>Choice of Contact:</b>	
<b>Contam. Facility:</b>				<b>Co Admin:</b>	
<b>MHSW Facility:</b>				<b>Phone No Admin:</b>	
<b>SIC Code:</b>	7759				
<b>SIC Description:</b>	OTHER SCI./TECH. OF.				
<b><u>Detail(s)</u></b>					
<b>Waste Class:</b>	148				
<b>Waste Class Desc:</b>	INORGANIC LABORATORY CHEMICALS				
<b>Waste Class:</b>	142				
<b>Waste Class Desc:</b>	SMELTING WASTES				
<b>Waste Class:</b>	146				
<b>Waste Class Desc:</b>	OTHER SPECIFIED INORGANICS				
<b>Waste Class:</b>	212				
<b>Waste Class Desc:</b>	ALIPHATIC SOLVENTS				
<b>Waste Class:</b>	241				
<b>Waste Class Desc:</b>	HALOGENATED SOLVENTS				
<b>Waste Class:</b>	263				
<b>Waste Class Desc:</b>	ORGANIC LABORATORY CHEMICALS				
<a href="#">11</a>	9 of 23	E/109.7	52.9 / -1.00	LARWILL'S LAWN & GARDEN 5450 CANOTER #82 GLOUCESTER ON K1J 9G7	GEN
<b>Generator No:</b>	ON1016600			<b>PO Box No:</b>	
<b>Status:</b>				<b>Country:</b>	
<b>Approval Years:</b>	88,89			<b>Choice of Contact:</b>	
<b>Contam. Facility:</b>				<b>Co Admin:</b>	
<b>MHSW Facility:</b>				<b>Phone No Admin:</b>	
<b>SIC Code:</b>	6359				
<b>SIC Description:</b>	OTHER VEH. REPAIR				

Map Key	Number of Records	Direction/ Distance (m)	Elev/Diff (m)	Site	DB
<b><u>Detail(s)</u></b>					
<b>Waste Class:</b>		213			
<b>Waste Class Desc:</b>		PETROLEUM DISTILLATES			
<a href="#">11</a>	10 of 23	E/109.7	52.9 / -1.00	LARWILL'S LAWN & GARDEN 5450 CAMOTER #82 GLOUCESTER ON K1J 9G7	GEN
<b>Generator No:</b>	ON1016600			<b>PO Box No:</b>	
<b>Status:</b>				<b>Country:</b>	
<b>Approval Years:</b>	90			<b>Choice of Contact:</b>	
<b>Contam. Facility:</b>				<b>Co Admin:</b>	
<b>MHSW Facility:</b>				<b>Phone No Admin:</b>	
<b>SIC Code:</b>	6359				
<b>SIC Description:</b>	OTHER VEH. REPAIR				
<b><u>Detail(s)</u></b>					
<b>Waste Class:</b>		213			
<b>Waste Class Desc:</b>		PETROLEUM DISTILLATES			
<a href="#">11</a>	11 of 23	E/109.7	52.9 / -1.00	LARWILL'S LAWN & GARDEN 24-467 5450 CAMOTER #82 GLOUCESTER ON K1J 9G7	GEN
<b>Generator No:</b>	ON1016600			<b>PO Box No:</b>	
<b>Status:</b>				<b>Country:</b>	
<b>Approval Years:</b>	92,93,94,95,96,97,98			<b>Choice of Contact:</b>	
<b>Contam. Facility:</b>				<b>Co Admin:</b>	
<b>MHSW Facility:</b>				<b>Phone No Admin:</b>	
<b>SIC Code:</b>	6359				
<b>SIC Description:</b>	OTHER VEH. REPAIR				
<b><u>Detail(s)</u></b>					
<b>Waste Class:</b>		213			
<b>Waste Class Desc:</b>		PETROLEUM DISTILLATES			
<a href="#">11</a>	12 of 23	E/109.7	52.9 / -1.00	LARWILL'S LAWN AND GARDEN 5450 CANOTER ROAD, UNIT 82 GLOUCESTER ON K1J 9G7	GEN
<b>Generator No:</b>	ON1016600			<b>PO Box No:</b>	
<b>Status:</b>				<b>Country:</b>	
<b>Approval Years:</b>	99,00,01			<b>Choice of Contact:</b>	
<b>Contam. Facility:</b>				<b>Co Admin:</b>	
<b>MHSW Facility:</b>				<b>Phone No Admin:</b>	
<b>SIC Code:</b>	6359				
<b>SIC Description:</b>	OTHER VEH. REPAIR				
<b><u>Detail(s)</u></b>					
<b>Waste Class:</b>		213			
<b>Waste Class Desc:</b>		PETROLEUM DISTILLATES			
<a href="#">11</a>	13 of 23	E/109.7	52.9 / -1.00	FURNITURE MEDIC 5450 CANOTEK ROAD, UNIT 62	GEN

Map Key	Number of Records	Direction/ Distance (m)	Elev/Diff (m)	Site	DB
<b>GLOUCESTER ON K1J 9G4</b>					
<b>Generator No:</b>	ON2607000			<b>PO Box No:</b>	
<b>Status:</b>				<b>Country:</b>	
<b>Approval Years:</b>	00,01,02,03,04			<b>Choice of Contact:</b>	
<b>Contam. Facility:</b>				<b>Co Admin:</b>	
<b>MHSW Facility:</b>				<b>Phone No Admin:</b>	
<b>SIC Code:</b>	2611				
<b>SIC Description:</b>	WOODEN HOUSE. FURN.				
<b><u>Detail(s)</u></b>					
<b>Waste Class:</b>	211				
<b>Waste Class Desc:</b>	AROMATIC SOLVENTS				
<a href="#">11</a>	14 of 23	<i>E/109.7</i>	<i>52.9 / -1.00</i>	<b>Marmah Magnetics Inc. 5450 Canotek Rd Unit 74 Gloucester ON K1J 9G6</b>	<b>SCT</b>
<b>Established:</b>	01-AUG-88				
<b>Plant Size (ft²):</b>	7600				
<b>Employment:</b>					
<b><u>--Details--</u></b>					
<b>Description:</b>	Semiconductor and Other Electronic Component Manufacturing				
<b>SIC/NAICS Code:</b>	334410				
<b>Description:</b>	Power, Distribution and Specialty Transformers Manufacturing				
<b>SIC/NAICS Code:</b>	335311				
<a href="#">11</a>	15 of 23	<i>E/109.7</i>	<i>52.9 / -1.00</i>	<b>CARE FREE PROPERTY MAINTENANCE 5450 CANOTEK RD UNIT 69 GLOUCESTER ON K1J 9G5</b>	<b>PES</b>
<b>Detail Licence No:</b>				<b>Operator Box:</b>	
<b>Licence No:</b>				<b>Operator Class:</b>	
<b>Status:</b>				<b>Operator No:</b>	
<b>Approval Date:</b>				<b>Operator Type:</b>	
<b>Report Source:</b>				<b>Oper Area Code:</b>	
<b>Licence Type:</b>	Operator			<b>Oper Phone No:</b>	
<b>Licence Type Code:</b>	02			<b>Operator Ext:</b>	
<b>Licence Class:</b>				<b>Operator Lot:</b>	
<b>Licence Control:</b>				<b>Oper Concession:</b>	
<b>Latitude:</b>				<b>Operator Region:</b>	
<b>Longitude:</b>				<b>Operator District:</b>	
<b>Lot:</b>				<b>Operator County:</b>	
<b>Concession:</b>				<b>Op Municipality:</b>	
<b>Region:</b>				<b>Post Office Box:</b>	
<b>District:</b>				<b>MOE District:</b>	
<b>County:</b>				<b>SWP Area Name:</b>	
<b>Trade Name:</b>					
<b>PDF Link:</b>					
<a href="#">11</a>	16 of 23	<i>E/109.7</i>	<i>52.9 / -1.00</i>	<b>4192338 Canada inc 5450 Canotek road ottawa ON k1J 9G5</b>	<b>GEN</b>
<b>Generator No:</b>	ON9923637			<b>PO Box No:</b>	
<b>Status:</b>				<b>Country:</b>	

<b>Map Key</b>	<b>Number of Records</b>	<b>Direction/ Distance (m)</b>	<b>Elev/Diff (m)</b>	<b>Site</b>	<b>DB</b>
<b>Approval Years:</b> <b>Contam. Facility:</b> <b>MHSW Facility:</b> <b>SIC Code:</b> <b>SIC Description:</b>	07,08  237110			<b>Choice of Contact:</b> <b>Co Admin:</b> <b>Phone No Admin:</b>  Water and Sewer Line and Related Structures Construction	
<b><u>Detail(s)</u></b>					
<b>Waste Class:</b> <b>Waste Class Desc:</b>	251 OIL SKIMMINGS & SLUDGES				
<b>Waste Class:</b> <b>Waste Class Desc:</b>	252 WASTE OILS & LUBRICANTS				
<b>11</b>	<b>17 of 23</b>	<b>E/109.7</b>	<b>52.9 / -1.00</b>	<b>Primex Project Management 5450 Canotek Rd Unit 45 Gloucester ON K1J 9G2</b>	<b>SCT</b>
<b>Established:</b> <b>Plant Size (ft²):</b> <b>Employment:</b>	01-OCT-00				
<b><u>--Details--</u></b>					
<b>Description:</b> <b>SIC/NAICS Code:</b>	Engineering Services 541330				
<b>Description:</b> <b>SIC/NAICS Code:</b>	Electrical Wiring and Construction Supplies Wholesaler-Distributors 416110				
<b>Description:</b> <b>SIC/NAICS Code:</b>	Computer Systems Design and Related Services 541510				
<b>11</b>	<b>18 of 23</b>	<b>E/109.7</b>	<b>52.9 / -1.00</b>	<b>4192338 Canada inc 5450 Canotek road ottawa ON</b>	<b>GEN</b>
<b>Generator No:</b> <b>Status:</b> <b>Approval Years:</b> <b>Contam. Facility:</b> <b>MHSW Facility:</b> <b>SIC Code:</b> <b>SIC Description:</b>	ON9923637  2009  237110			<b>PO Box No:</b> <b>Country:</b> <b>Choice of Contact:</b> <b>Co Admin:</b> <b>Phone No Admin:</b>  Water and Sewer Line and Related Structures Construction	
<b><u>Detail(s)</u></b>					
<b>Waste Class:</b> <b>Waste Class Desc:</b>	251 OIL SKIMMINGS & SLUDGES				
<b>Waste Class:</b> <b>Waste Class Desc:</b>	252 WASTE OILS & LUBRICANTS				
<b>11</b>	<b>19 of 23</b>	<b>E/109.7</b>	<b>52.9 / -1.00</b>	<b>Marmah Magnetic Inc. 5450 Canotek Road Unit 74 Ottawa K1S 9G6 CITY OF OTTAWA ON</b>	<b>EBR</b>
<b>EBR Registry No:</b> <b>Ministry Ref No:</b> <b>Notice Type:</b>	011-7359 3292-8YRPE7 Instrument Decision			<b>Decision Posted:</b> <b>Exception Posted:</b> <b>Section:</b>	



Map Key	Number of Records	Direction/ Distance (m)	Elev/Diff (m)	Site	DB
<b>Notice Stage:</b> <b>Notice Date:</b> November 05, 2013 <b>Proposal Date:</b> October 17, 2012 <b>Year:</b> 2012 <b>Instrument Type:</b> (EPA Part II.1-air) - Environmental Compliance Approval (project type: air) <b>Off Instrument Name:</b> <b>Posted By:</b> <b>Company Name:</b> Marmah Magnetic Inc. <b>Site Address:</b> <b>Location Other:</b> <b>Proponent Name:</b> <b>Proponent Address:</b> 5450 Canotek Road , Unit 74, Ottawa Ontario, Canada K1S 9G6 <b>Comment Period:</b> <b>URL:</b>					
<b>Act 1:</b> <b>Act 2:</b> <b>Site Location Map:</b>					
<b>Site Location Details:</b>					
5450 Canotek Road Unit 74 Ottawa K1S 9G6 CITY OF OTTAWA					
<a href="#">11</a>	20 of 23	E/109.7	52.9 / -1.00	4192338 Canada inc 5450 Canotek road ottawa ON	GEN
<b>Generator No:</b> ON9923637 <b>Status:</b> <b>Approval Years:</b> 2010 <b>Contam. Facility:</b> <b>MHSW Facility:</b> <b>SIC Code:</b> 237110 <b>SIC Description:</b> Water and Sewer Line and Related Structures Construction <b>PO Box No:</b> <b>Country:</b> <b>Choice of Contact:</b> <b>Co Admin:</b> <b>Phone No Admin:</b>					
<b>Detail(s)</b>					
<b>Waste Class:</b> 252 <b>Waste Class Desc:</b> WASTE OILS & LUBRICANTS  <b>Waste Class:</b> 251 <b>Waste Class Desc:</b> OIL SKIMMINGS & SLUDGES					
<a href="#">11</a>	21 of 23	E/109.7	52.9 / -1.00	Marmah Magnetic Inc. 5450 Canotek Road Ottawa ON	ECA
<b>Approval No:</b> 2833-9C3PDF <b>Approval Date:</b> 29-OCT-13 <b>Status:</b> Approved <b>Record Type:</b> <b>Link Source:</b> <b>SWP Area Name:</b> <b>Approval Type:</b> <b>Project Type:</b> Air/Noise <b>Business Name:</b> Marmah Magnetic Inc. <b>Address:</b> <b>Full Address:</b> 5450 Canotek Road <b>Full PDF Link:</b>					
<b>MOE District:</b> <b>City:</b> Ottawa <b>Longitude:</b> <b>Latitude:</b> <b>Geometry X:</b> <b>Geometry Y:</b>					
<a href="#">11</a>	22 of 23	E/109.7	52.9 / -1.00	CARE FREE PROPERTY MAINTENANCE 5450 CANOTEK RD UNIT 69 GLOUCESTER ON K1J9G5	PES

Map Key	Number of Records	Direction/ Distance (m)	Elev/Diff (m)	Site	DB
<p><b>Detail Licence No:</b>  <b>Licence No:</b> 04329  <b>Status:</b>  <b>Approval Date:</b>  <b>Report Source:</b> Legacy Licenses (Excluding TS)  <b>Licence Type:</b> Operator  <b>Licence Type Code:</b> 01  <b>Licence Class:</b> 06  <b>Licence Control:</b>  <b>Latitude:</b>  <b>Longitude:</b>  <b>Lot:</b>  <b>Concession:</b>  <b>Region:</b>  <b>District:</b>  <b>County:</b>  <b>Trade Name:</b>  <b>PDF Link:</b></p>					
<p><b>Operator Box:</b>  <b>Operator Class:</b>  <b>Operator No:</b>  <b>Operator Type:</b>  <b>Oper Area Code:</b> 613  <b>Oper Phone No:</b> 7457441  <b>Operator Ext:</b>  <b>Operator Lot:</b>  <b>Oper Concession:</b>  <b>Operator Region:</b>  <b>Operator District:</b>  <b>Operator County:</b>  <b>Op Municipality:</b>  <b>Post Office Box:</b>  <b>MOE District:</b>  <b>SWP Area Name:</b></p>					
<a href="#">11</a>	23 of 23	E/109.7	52.9 / -1.00	<b>CARE FREE PROPERTY MAINTENANCE 5450 CANOTEK RD UNIT 69 GLOUCESTER ON K1J9G5</b>	<b>PES</b>
<p><b>Detail Licence No:</b>  <b>Licence No:</b> 04329  <b>Status:</b>  <b>Approval Date:</b>  <b>Report Source:</b> Legacy Licenses (Excluding TS)  <b>Licence Type:</b> Operator  <b>Licence Type Code:</b> 02  <b>Licence Class:</b> 01  <b>Licence Control:</b>  <b>Latitude:</b>  <b>Longitude:</b>  <b>Lot:</b>  <b>Concession:</b>  <b>Region:</b>  <b>District:</b>  <b>County:</b>  <b>Trade Name:</b>  <b>PDF Link:</b></p>					
<p><b>Operator Box:</b>  <b>Operator Class:</b>  <b>Operator No:</b>  <b>Operator Type:</b>  <b>Oper Area Code:</b> 613  <b>Oper Phone No:</b> 7457441  <b>Operator Ext:</b>  <b>Operator Lot:</b>  <b>Oper Concession:</b>  <b>Operator Region:</b>  <b>Operator District:</b>  <b>Operator County:</b>  <b>Op Municipality:</b>  <b>Post Office Box:</b>  <b>MOE District:</b>  <b>SWP Area Name:</b></p>					
<a href="#">12</a>	1 of 2	SE/121.2	53.9 / 0.00	<b>ICONOPOWER LTD 5489 CANOTEK RD GLOUCESTER ON K1J 9G7</b>	<b>SCT</b>
<p><b>Established:</b> 1975  <b>Plant Size (ft²):</b> 3600  <b>Employment:</b> 9</p>					
<p><b>--Details--</b>  <b>Description:</b> ELECTRONIC COMPONENTS, NOT ELSEWHERE CLASSIFIED  <b>SIC/NAICS Code:</b> 3679</p>					
<p><b>Description:</b> Semiconductor and Other Electronic Component Manufacturing  <b>SIC/NAICS Code:</b> 334410</p>					
<a href="#">12</a>	2 of 2	SE/121.2	53.9 / 0.00	<b>Iconopower Ltd. 5489 Canotek Rd</b>	<b>SCT</b>

Map Key	Number of Records	Direction/ Distance (m)	Elev/Diff (m)	Site	DB
<b>Gloucester ON K1J 9G7</b>					
<b>Established:</b>		1975			
<b>Plant Size (ft²):</b>		3600			
<b>Employment:</b>		9			
<b>--Details--</b>					
<b>Description:</b>		Semiconductor and Other Electronic Component Manufacturing			
<b>SIC/NAICS Code:</b>		334410			

<a href="#"><u>13</u></a>	1 of 1	<b>W/123.4</b>	<b>51.9 / -2.00</b>	<b>Gloucester STP Dump</b>	<b>ANDR</b>
<b>Gloucester ON K1J</b>					
<b>Legal Description:</b>		Gloucester Con 1 Lots 13-15			
<b>Location Description:</b>		at STP E of Shefford Rd*			
<b>Municipality:</b>		Gloucester City			
<b>Current Municipality:</b>		Gloucester City			
<b>RM:</b>		Ottawa-Carleton Region			
<b>Facility:</b>		Dump			
<b>Date Active:</b>		1988			
<b>Date Begun:</b>					
<b>Date Complete:</b>		Apr 21 1988			
<b>Area (Ha):</b>					
<b>Landfill Type:</b>		Sanitary landfill			
<b>Group Name:</b>		Ottawa River			
<b>Operated By:</b>					
<b>Serial:</b>		MOEE a460704			
<b>NTS:</b>		31G05			
<b>Diameter (m):</b>					
<b>Historical Summary:</b>					
<p>Gloucester STP Dump MOEE 1994 Ottawa Con 1 Lots 13-15 cited as n active watste disposal site in 1988, but closed by 1990 (Ontario Ministry of the Environment [1994] Waste disposal site inventory, [Toronto]: Ontario Environment, 1994., i, 196 pp., maps, ISBN 0772984093). Datapoint plots to Gloucester Con 1 Lots 13-15. 1965 Military Town Plan ASE 306 Not marked, site is at STP E of Shefford Rd* [1965 Military Town Plan Ottawa-Hull ASE 306 Edition 1 (produced 1965)]. 1968 NTS Map 31G05 Not marked [1968 NTS Map Ottawa-Hull Sheet 31G05 edition 7 (air photos 1967, publication 1968 )]. 1973 Military Town Plan MCE 306 Not marked [1973 Military Town Plan Ottawa-Hull MCE 306 Edition 2 (information 1972, produced 1973)]. 1976 NTS Map 31G05 Not marked [1976 NTS Map Ottawa-Hull Sheet 31G05 edition 8 (air photos 1975, culture check 1975, information 1975, publication 1976 )]. 1982 Military Town Plan MCE 306 Not marked [1982 Military Town Plan Ottawa-Hull MCE 306 Edition 5 (information 1980, produced 1982)]. 1983 NTS Map 31G05 Not marked [1983 NTS Map Ottawa-Hull Sheet 31G05 edition 9 (air photos 1979, culture check 1979, publication 1983 )]. 1987 NTS Map 31G05 Not marked [1987 NTS Map Ottawa-Hull Sheet 31G05 edition 10 (air photos 1984, culture check 1985, publication 1987 )]. *[1992] MapArt Corporation Ontario, Towns and Cities [Street Atlas].</p>					
<b>Waste Type:</b>					
<b>UTM X Nad 27:</b>		454100			
<b>UTM Y Nad 27:</b>		5034000			
<b>UTM Zone:</b>		18			

<a href="#"><u>14</u></a>	1 of 1	<b>ESE/126.9</b>	<b>53.9 / 0.03</b>	<b>ON</b>	<b>BORE</b>
<b>Borehole ID:</b>	615328			<b>Inclin FLG:</b>	No
<b>OGF ID:</b>	215516270			<b>SP Status:</b>	Initial Entry
<b>Status:</b>				<b>Surv Elev:</b>	No
<b>Type:</b>	Borehole			<b>Piezometer:</b>	No
<b>Use:</b>				<b>Primary Name:</b>	
<b>Completion Date:</b>				<b>Municipality:</b>	
<b>Static Water Level:</b>	7.6			<b>Lot:</b>	
<b>Primary Water Use:</b>				<b>Township:</b>	
<b>Sec. Water Use:</b>				<b>Latitude DD:</b>	45.458511

Map Key	Number of Records	Direction/ Distance (m)	Elev/Diff (m)	Site	DB
<b>Total Depth m:</b>	-999			<b>Longitude DD:</b>	-75.58259
<b>Depth Ref:</b>	Ground Surface			<b>UTM Zone:</b>	18
<b>Depth Elev:</b>				<b>Easting:</b>	454451
<b>Drill Method:</b>				<b>Northing:</b>	5034052
<b>Orig Ground Elev m:</b>	51.8			<b>Location Accuracy:</b>	
<b>Elev Reliabil Note:</b>				<b>Accuracy:</b>	Not Applicable
<b>DEM Ground Elev m:</b>	53.9				
<b>Concession:</b>					
<b>Location D:</b>					
<b>Survey D:</b>					
<b>Comments:</b>					

**Borehole Geology Stratum**

<b>Geology Stratum ID:</b>	218401183			<b>Mat Consistency:</b>	
<b>Top Depth:</b>	0			<b>Material Moisture:</b>	
<b>Bottom Depth:</b>	17.4			<b>Material Texture:</b>	
<b>Material Color:</b>				<b>Non Geo Mat Type:</b>	
<b>Material 1:</b>	Gravel			<b>Geologic Formation:</b>	
<b>Material 2:</b>				<b>Geologic Group:</b>	
<b>Material 3:</b>				<b>Geologic Period:</b>	
<b>Material 4:</b>				<b>Depositional Gen:</b>	
<b>Gsc Material Description:</b>					
<b>Stratum Description:</b>	GRAVEL.				
<b>Geology Stratum ID:</b>	218401184			<b>Mat Consistency:</b>	
<b>Top Depth:</b>	17.4			<b>Material Moisture:</b>	
<b>Bottom Depth:</b>				<b>Material Texture:</b>	
<b>Material Color:</b>	Grey			<b>Non Geo Mat Type:</b>	
<b>Material 1:</b>	Bedrock			<b>Geologic Formation:</b>	
<b>Material 2:</b>	Limestone			<b>Geologic Group:</b>	
<b>Material 3:</b>				<b>Geologic Period:</b>	
<b>Material 4:</b>				<b>Depositional Gen:</b>	
<b>Gsc Material Description:</b>					
<b>Stratum Description:</b>	BEDROCK. WATER STABLE AT 145.0 FEET.00093 BEDROCK. WATER STABLE AT 110.0 FEET.N,GREY,SO				
	**Note: Many records provided by the department have a truncated [Stratum Description] field.				

**Source**

<b>Source Type:</b>	Data Survey	<b>Source Appl:</b>	Spatial/Tabular
<b>Source Orig:</b>	Geological Survey of Canada	<b>Source Iden:</b>	1
<b>Source Date:</b>	1956-1972	<b>Scale or Res:</b>	Varies
<b>Confidence:</b>	M	<b>Horizontal:</b>	NAD27
<b>Observatio:</b>		<b>Verticalda:</b>	Mean Average Sea Level
<b>Source Name:</b>	Urban Geology Automated Information System (UGAIS)		
<b>Source Details:</b>	File: OTTAWA2.txt RecordID: 078360 NTS_Sheet: 31G05H		
<b>Confiden 1:</b>	Reliable information but incomplete.		

**Source List**

<b>Source Identifier:</b>	1	<b>Horizontal Datum:</b>	NAD27
<b>Source Type:</b>	Data Survey	<b>Vertical Datum:</b>	Mean Average Sea Level
<b>Source Date:</b>	1956-1972	<b>Projection Name:</b>	Universal Transverse Mercator
<b>Scale or Resolution:</b>	Varies		
<b>Source Name:</b>	Urban Geology Automated Information System (UGAIS)		
<b>Source Originators:</b>	Geological Survey of Canada		

<b>15</b>	<b>1 of 1</b>	<b>ESE/138.2</b>	<b>52.9 / -1.00</b>	<b>Canotek Road Ottawa ON</b>	<b>EHS</b>
<b>Order No:</b>	20140212073	<b>Nearest Intersection:</b>			
<b>Status:</b>	C	<b>Municipality:</b>			

Map Key	Number of Records	Direction/ Distance (m)	Elev/Diff (m)	Site	DB
<b>Report Type:</b>		Custom Report		<b>Client Prov/State:</b>	ON
<b>Report Date:</b>		24-FEB-14		<b>Search Radius (km):</b>	.25
<b>Date Received:</b>		12-FEB-14		<b>X:</b>	-75.582126
<b>Previous Site Name:</b>				<b>Y:</b>	45.458689
<b>Lot/Building Size:</b>					
<b>Additional Info Ordered:</b>					
<a href="#">16</a>	1 of 1	SSE/143.9	54.9 / 1.00	5499 Canotek Rd Ottawa ON K1J9L1	EHS
<b>Order No:</b>		20170831060		<b>Nearest Intersection:</b>	
<b>Status:</b>		C		<b>Municipality:</b>	
<b>Report Type:</b>		Standard Report		<b>Client Prov/State:</b>	
<b>Report Date:</b>		06-SEP-17		<b>Search Radius (km):</b>	
<b>Date Received:</b>		31-AUG-17		<b>X:</b>	
<b>Previous Site Name:</b>				<b>Y:</b>	
<b>Lot/Building Size:</b>				45.457968	
<b>Additional Info Ordered:</b>					
<a href="#">17</a>	1 of 1	W/146.2	51.9 / -2.00	13-15 1 OTTAWA ON	WDSH
<b>Site No.:</b>		A460704			
<b>Region:</b>		SOUTHEAST			
<b>County:</b>		OTTAWA CARLETON			
<b>Concession:</b>		1			
<b>Lot:</b>		13-15			
<b>Easting:</b>		454100			
<b>Northing:</b>		5034000			
<b>Zone:</b>		18			
<b>Date Closed:</b>		1988/4/21			
<b>Status:</b>		CLOSED			
<b>Classification:</b>		A3 - POTENTIAL HUMAN IMPACT-URBAN MUNICIPAL/DOMESTIC WASTE - CLOSED <10 YRS			
<b>%CommercialWste:</b>		n/a			
<b>%DomesticWste Rec:</b>		n/a			
<b>%LiquidWste Rec:</b>		n/a			
<b>%HazardousWste Rec:</b>		n/a			
<b>%Non-haz.Wste Rec:</b>		n/a			
<b>%Sewage/Sludge Rec:</b>		n/a			
<b>%Other Wste Rec:</b>		n/a			
<a href="#">18</a>	1 of 1	W/146.3	51.9 / -2.00	GLOUCESTER ON	WDS
<b>Approval No:</b>		A460704		<b>Total Area (ha):</b>	
<b>Mob Unit Cert No:</b>				<b>Landfill Cap (m³):</b>	
<b>EBR Registry No:</b>				<b>Transfer Area (ha):</b>	
<b>Status:</b>		Revoked and sent to Cooksville		<b>Transfer Cap (m³):</b>	
<b>Facility Type:</b>				<b>Transfer Cert No:</b>	
<b>Record Type:</b>				<b>Inciner. Area (ha):</b>	
<b>Link Source:</b>				<b>Inciner. Cap (t):</b>	
<b>Project Type:</b>				<b>Process Area (m³):</b>	
<b>Application Status:</b>				<b>Process Cap (m³/d):</b>	
<b>Issue Date:</b>		06/01/1975		<b>Process Vol (m³):</b>	
<b>Input Date:</b>		6/10/93		<b>Process Feed (m³):</b>	
<b>Date Received:</b>				<b>Site Concession:</b>	
<b>Est Closure Date:</b>				1	
<b>Mobile Capacity:</b>		0		<b>Site Region/County:</b>	
<b>Mobile Units:</b>				<b>SWP Area Name:</b>	
<b>Mobile Description:</b>				<b>MOE District:</b>	
				<b>District Office:</b>	

Map Key	Number of Records	Direction/ Distance (m)	Elev/Diff (m)	Site	DB
<b>Prop City:</b> <b>Prop Postal:</b> <b>Prop Phone:</b> <b>Serial Link:</b> <b>Approval Type:</b> <b>Proponent:</b> <b>Prop Address:</b> <b>Proponent County/District:</b> <b>Full Address:</b> <b>Site Lot:</b> <b>Waste Class Code:</b> <b>Waste Class:</b> <b>Waste Type:</b> <b>Waste Type Other:</b> <b>Waste Description:</b> <b>Landfill Monitoring:</b> <b>Landfill Ctrl Type:</b> <b>Site Closing Description:</b> <b>Project Description:</b> <b>Municipalities Served:</b> <b>Approval Description:</b> <b>Other Approvals/Permits:</b> <b>PDF URL:</b>	OTTAWA, ONTARIO  460704  OTTAWA-CARLETON, REG. MUN. 222 QUEEN ST.  13, 14, 15  No			<b>Latitude:</b> <b>Longitude:</b> <b>Geometry X:</b> <b>Geometry Y:</b>	
<a href="#">19</a>	1 of 9	SSE/155.3	54.9 / 1.00	<b>INDUSPAC INC.</b> <b>599 CANOTEK RD</b> <b>GLOUCESTER ON K1J 9J5</b>	SCT
<b>Established:</b> <b>Plant Size (ft²):</b> <b>Employment:</b>	1985 0 10				
<b>--Details--</b>					
<b>Description:</b> <b>SIC/NAICS Code:</b>	WOOD PRODUCTS, NOT ELSEWHERE CLASSIFIED 2499				
<b>Description:</b> <b>SIC/NAICS Code:</b>	CORRUGATED AND SOLID FIBER BOXES 2653				
<a href="#">19</a>	2 of 9	SSE/155.3	54.9 / 1.00	<b>INDUSPAC OTTAWA INC.</b> <b>5499 Canotek Rd</b> <b>Gloucester ON K1J 9J5</b>	SCT
<b>Established:</b> <b>Plant Size (ft²):</b> <b>Employment:</b>	1985 0 10				
<b>--Details--</b>					
<b>Description:</b> <b>SIC/NAICS Code:</b>	All Other Miscellaneous Wood Product Manufacturing 321999				
<b>Description:</b> <b>SIC/NAICS Code:</b>	Corrugated and Solid Fibre Box Manufacturing 322211				
<a href="#">19</a>	3 of 9	SSE/155.3	54.9 / 1.00	<b>Smith Induspac Inc.</b> <b>5499 Canotek Rd</b> <b>Ottawa ON K1J 9J5</b>	SCT
<b>Established:</b>	1953				

Map Key	Number of Records	Direction/ Distance (m)	Elev/Diff (m)	Site	DB
<b>Plant Size (ft²):</b>		65000			
<b>Employment:</b>		50			

<a href="#">19</a>	4 of 9	SSE/155.3	54.9 / 1.00	Smith Induspac Ottawa 5499 Canotek Rd Ottawa ON K1J 9J5	SCT
<b>Established:</b>		1953			
<b>Plant Size (ft²):</b>		65000			
<b>Employment:</b>		50			
<b>--Details--</b>					
<b>Description:</b>		Wood Container and Pallet Manufacturing			
<b>SIC/NAICS Code:</b>		321920			
<b>Description:</b>		Paperboard Mills			
<b>SIC/NAICS Code:</b>		322130			
<b>Description:</b>		Corrugated and Solid Fibre Box Manufacturing			
<b>SIC/NAICS Code:</b>		322211			
<b>Description:</b>		Other Paperboard Container Manufacturing			
<b>SIC/NAICS Code:</b>		322219			
<b>Description:</b>		Paper Bag and Coated and Treated Paper Manufacturing			
<b>SIC/NAICS Code:</b>		322220			
<b>Description:</b>		All Other Basic Inorganic Chemical Manufacturing			
<b>SIC/NAICS Code:</b>		325189			
<b>Description:</b>		Polystyrene Foam Product Manufacturing			
<b>SIC/NAICS Code:</b>		326140			
<b>Description:</b>		Urethane and Other Foam Product (except Polystyrene) Manufacturing			
<b>SIC/NAICS Code:</b>		326150			
<b>Description:</b>		All Other Plastic Product Manufacturing			
<b>SIC/NAICS Code:</b>		326198			
<b>Description:</b>		Showcase, Partition, Shelving and Locker Manufacturing			
<b>SIC/NAICS Code:</b>		337215			
<b>Description:</b>		Industrial Machinery, Equipment and Supplies Wholesaler-Distributors			
<b>SIC/NAICS Code:</b>		417230			
<b>Description:</b>		Other Paper and Disposable Plastic Product Wholesaler-Distributors			
<b>SIC/NAICS Code:</b>		418220			

<a href="#">19</a>	5 of 9	SSE/155.3	54.9 / 1.00	Induspac Inc. - Ottawa 5499 Canotek Rd Gloucester ON K1J 9J5	SCT
<b>Established:</b>		1953			
<b>Plant Size (ft²):</b>		65000			
<b>Employment:</b>					
<b>--Details--</b>					
<b>Description:</b>		Wood Container and Pallet Manufacturing			
<b>SIC/NAICS Code:</b>		321920			
<b>Description:</b>		Paperboard Mills			

Map Key	Number of Records	Direction/ Distance (m)	Elev/Diff (m)	Site	DB
<b>SIC/NAICS Code:</b>		322130			
<b>Description:</b>		Corrugated and Solid Fibre Box Manufacturing			
<b>SIC/NAICS Code:</b>		322211			
<b>Description:</b>		Other Paperboard Container Manufacturing			
<b>SIC/NAICS Code:</b>		322219			
<b>Description:</b>		Paper Bag and Coated and Treated Paper Manufacturing			
<b>SIC/NAICS Code:</b>		322220			
<b>Description:</b>		All Other Basic Inorganic Chemical Manufacturing			
<b>SIC/NAICS Code:</b>		325189			
<b>Description:</b>		Plastic Bag and Pouch Manufacturing			
<b>SIC/NAICS Code:</b>		326111			
<b>Description:</b>		Urethane and Other Foam Product (except Polystyrene) Manufacturing			
<b>SIC/NAICS Code:</b>		326150			
<b>Description:</b>		All Other Plastic Product Manufacturing			
<b>SIC/NAICS Code:</b>		326198			
<b>Description:</b>		Showcase, Partition, Shelving and Locker Manufacturing			
<b>SIC/NAICS Code:</b>		337215			
<b>Description:</b>		Polystyrene Foam Product Manufacturing			
<b>SIC/NAICS Code:</b>		326140			

<a href="#">19</a>	6 of 9	SSE/155.3	54.9 / 1.00	SMITH INDUSPAC 5499 CANOTEK RD OTTAWA ON K1J 9J5	GEN
<b>Generator No:</b>	ON9402885			<b>PO Box No:</b>	
<b>Status:</b>				<b>Country:</b>	
<b>Approval Years:</b>	05,06			<b>Choice of Contact:</b>	
<b>Contam. Facility:</b>				<b>Co Admin:</b>	
<b>MHSW Facility:</b>				<b>Phone No Admin:</b>	
<b>SIC Code:</b>	339990				
<b>SIC Description:</b>	All Other Miscellaneous Manufacturing				
<b><u>Detail(s)</u></b>					
<b>Waste Class:</b>	145				
<b>Waste Class Desc:</b>	PAINT/PIGMENT/COATING RESIDUES				
<b>Waste Class:</b>	148				
<b>Waste Class Desc:</b>	INORGANIC LABORATORY CHEMICALS				

<a href="#">19</a>	7 of 9	SSE/155.3	54.9 / 1.00	5499 Canotek Rd Ottawa ON	EHS
<b>Order No:</b>	20070105031			<b>Nearest Intersection:</b>	
<b>Status:</b>	C			<b>Municipality:</b>	
<b>Report Type:</b>	CAN - Complete Report			<b>Client Prov/State:</b>	
<b>Report Date:</b>	1/11/2007			<b>Search Radius (km):</b>	0.25
<b>Date Received:</b>	1/5/2007			<b>X:</b>	-75.583756
<b>Previous Site Name:</b>				<b>Y:</b>	45.457964
<b>Lot/Building Size:</b>	37000 Square Ft. Property				
<b>Additional Info Ordered:</b>					



Map Key	Number of Records	Direction/ Distance (m)	Elev/Diff (m)	Site	DB
<a href="#">19</a>	8 of 9	SSE/155.3	54.9 / 1.00	5499 Canotek Road Ottawa ON	EHS
<b>Order No:</b>	20110829027			<b>Nearest Intersection:</b>	Canotek Road and Greens Creek Drive
<b>Status:</b>	C			<b>Municipality:</b>	
<b>Report Type:</b>	Standard Report			<b>Client Prov/State:</b>	ON
<b>Report Date:</b>	9/2/2011			<b>Search Radius (km):</b>	0.25
<b>Date Received:</b>	8/29/2011 1:17:35 PM			<b>X:</b>	-75.584354
<b>Previous Site Name:</b>				<b>Y:</b>	45.457892
<b>Lot/Building Size:</b>					
<b>Additional Info Ordered:</b>					
<a href="#">19</a>	9 of 9	SSE/155.3	54.9 / 1.00	5499 Canotek Road Ottawa ON	EHS
<b>Order No:</b>	20150311028			<b>Nearest Intersection:</b>	
<b>Status:</b>	C			<b>Municipality:</b>	Ottawa
<b>Report Type:</b>	Standard Select Report			<b>Client Prov/State:</b>	ON
<b>Report Date:</b>	17-MAR-15			<b>Search Radius (km):</b>	.25
<b>Date Received:</b>	11-MAR-15			<b>X:</b>	-75.583704
<b>Previous Site Name:</b>				<b>Y:</b>	45.45792
<b>Lot/Building Size:</b>					
<b>Additional Info Ordered:</b>					
<a href="#">20</a>	1 of 1	SSW/155.9	54.9 / 1.00	5510 Canotek Road Ottawa ON	EHS
<b>Order No:</b>	20140516001			<b>Nearest Intersection:</b>	
<b>Status:</b>	C			<b>Municipality:</b>	
<b>Report Type:</b>	Standard Select Report			<b>Client Prov/State:</b>	ON
<b>Report Date:</b>	20-MAY-14			<b>Search Radius (km):</b>	.25
<b>Date Received:</b>	16-MAY-14			<b>X:</b>	-75.584923
<b>Previous Site Name:</b>				<b>Y:</b>	45.457679
<b>Lot/Building Size:</b>					
<b>Additional Info Ordered:</b>	Fire Insur. Maps and/or Site Plans; Title Searches; City Directory				
<a href="#">21</a>	1 of 1	SSE/157.5	54.9 / 1.00	5499 Canotek Rd Ottawa ON K1J9J5	EHS
<b>Order No:</b>	20180409162			<b>Nearest Intersection:</b>	
<b>Status:</b>	C			<b>Municipality:</b>	
<b>Report Type:</b>	Standard Report			<b>Client Prov/State:</b>	ON
<b>Report Date:</b>	13-APR-18			<b>Search Radius (km):</b>	.25
<b>Date Received:</b>	09-APR-18			<b>X:</b>	-75.583751
<b>Previous Site Name:</b>				<b>Y:</b>	45.457887
<b>Lot/Building Size:</b>					
<b>Additional Info Ordered:</b>					
<a href="#">22</a>	1 of 3	SE/182.3	53.9 / 0.03	DESIGN FABRICATION 5459 CANOTEK RD UNIT 3 GLOUCESTER ON K1J 9M3	SCT
<b>Established:</b>	1991				
<b>Plant Size (ft²):</b>	0				
<b>Employment:</b>	5				

--Details--

Map Key	Number of Records	Direction/ Distance (m)	Elev/Diff (m)	Site	DB
<b>Description:</b>		FIBER CANS, TUBES, DRUMS, AND SIMILAR PRODUCTS			
<b>SIC/NAICS Code:</b>		2655			
<b>Description:</b>		PLASTICS PRODUCTS, NOT ELSEWHERE CLASSIFIED			
<b>SIC/NAICS Code:</b>		3089			
<a href="#">22</a>	2 of 3	SE/182.3	53.9 / 0.03	<b>DESIGN FABRICATION INC.</b> 5459 Canotek Rd Unit 3 Gloucester ON K1J 9M3	SCT
<b>Established:</b>		1991			
<b>Plant Size (ft²):</b>		0			
<b>Employment:</b>		5			
<b>--Details--</b>					
<b>Description:</b>		Other Paperboard Container Manufacturing			
<b>SIC/NAICS Code:</b>		322219			
<b>Description:</b>		All Other Plastic Product Manufacturing			
<b>SIC/NAICS Code:</b>		326198			
<a href="#">22</a>	3 of 3	SE/182.3	53.9 / 0.03	<b>Allen-Vanguard Corporation</b> 5459 Canotek Rd Unit 3 Gloucester ON K1J 9M3	SCT
<b>Established:</b>		1999			
<b>Plant Size (ft²):</b>					
<b>Employment:</b>					
<b>--Details--</b>					
<b>Description:</b>		All Other Miscellaneous Fabricated Metal Product Manufacturing			
<b>SIC/NAICS Code:</b>		332999			
<a href="#">23</a>	1 of 6	SE/182.4	53.9 / 0.03	<b>EOD Performance Inc.</b> 2-5459 Canotek Rd. Ottawa ON K1J 9M3	GEN
<b>Generator No:</b>		ON4266080		<b>PO Box No:</b>	
<b>Status:</b>				<b>Country:</b>	
<b>Approval Years:</b>		02,03,04		<b>Choice of Contact:</b>	
<b>Contam. Facility:</b>				<b>Co Admin:</b>	
<b>MHSW Facility:</b>				<b>Phone No Admin:</b>	
<b>SIC Code:</b>					
<b>SIC Description:</b>					
<b>Detail(s)</b>					
<b>Waste Class:</b>		252			
<b>Waste Class Desc:</b>		WASTE OILS & LUBRICANTS			
<a href="#">23</a>	2 of 6	SE/182.4	53.9 / 0.03	<b>ICOR Technology</b> 5459 Canotek Road Unit 1 Ottawa ON	GEN
<b>Generator No:</b>		ON7038810		<b>PO Box No:</b>	
<b>Status:</b>				<b>Country:</b>	
<b>Approval Years:</b>		06,07,08		<b>Choice of Contact:</b>	

Map Key	Number of Records	Direction/ Distance (m)	Elev/Diff (m)	Site	DB
<b>Contam. Facility:</b> <b>MHSW Facility:</b> <b>SIC Code:</b> <b>SIC Description:</b>	332710	Machine Shops		<b>Co Admin:</b> <b>Phone No Admin:</b>	
<b><u>Detail(s)</u></b>					
<b>Waste Class:</b> <b>Waste Class Desc:</b>	112	ACID WASTE - HEAVY METALS			
<b>Waste Class:</b> <b>Waste Class Desc:</b>	253	EMULSIFIED OILS			
<b>23</b>	3 of 6	<b>SE/182.4</b>	<b>53.9 / 0.03</b>	<b>ICOR Technology 5459 Canotek Road Unit 1 Ottawa ON</b>	<b>GEN</b>
<b>Generator No:</b> <b>Status:</b> <b>Approval Years:</b> <b>Contam. Facility:</b> <b>MHSW Facility:</b> <b>SIC Code:</b> <b>SIC Description:</b>	ON7038810  2009	Machine Shops		<b>PO Box No:</b> <b>Country:</b> <b>Choice of Contact:</b> <b>Co Admin:</b> <b>Phone No Admin:</b>	
<b><u>Detail(s)</u></b>					
<b>Waste Class:</b> <b>Waste Class Desc:</b>	112	ACID WASTE - HEAVY METALS			
<b>Waste Class:</b> <b>Waste Class Desc:</b>	253	EMULSIFIED OILS			
<b>23</b>	4 of 6	<b>SE/182.4</b>	<b>53.9 / 0.03</b>	<b>ICOR Technology 5459 Canotek Road Unit 1 Ottawa ON</b>	<b>GEN</b>
<b>Generator No:</b> <b>Status:</b> <b>Approval Years:</b> <b>Contam. Facility:</b> <b>MHSW Facility:</b> <b>SIC Code:</b> <b>SIC Description:</b>	ON7038810  2010	Machine Shops		<b>PO Box No:</b> <b>Country:</b> <b>Choice of Contact:</b> <b>Co Admin:</b> <b>Phone No Admin:</b>	
<b><u>Detail(s)</u></b>					
<b>Waste Class:</b> <b>Waste Class Desc:</b>	253	EMULSIFIED OILS			
<b>Waste Class:</b> <b>Waste Class Desc:</b>	112	ACID WASTE - HEAVY METALS			
<b>23</b>	5 of 6	<b>SE/182.4</b>	<b>53.9 / 0.03</b>	<b>ICOR Technology 5459 Canotek Road Unit 1 Ottawa ON</b>	<b>GEN</b>
<b>Generator No:</b> <b>Status:</b> <b>Approval Years:</b> <b>Contam. Facility:</b>	ON7038810  2011			<b>PO Box No:</b> <b>Country:</b> <b>Choice of Contact:</b> <b>Co Admin:</b>	

Map Key	Number of Records	Direction/ Distance (m)	Elev/Diff (m)	Site	DB
<b>MHSW Facility:</b> <b>SIC Code:</b> 332710 <b>SIC Description:</b> Machine Shops				<b>Phone No Admin:</b>	
<b><u>Detail(s)</u></b>					
<b>Waste Class:</b> 253 <b>Waste Class Desc:</b> EMULSIFIED OILS					
<b>Waste Class:</b> 112 <b>Waste Class Desc:</b> ACID WASTE - HEAVY METALS					
<a href="#">23</a>	6 of 6	SE/182.4	53.9 / 0.03	<b>ICOR Technology</b> <b>5459 Canotek Road Unit 1</b> <b>Ottawa ON</b>	GEN
<b>Generator No:</b> ON7038810 <b>Status:</b> <b>Approval Years:</b> 2012 <b>Contam. Facility:</b> <b>MHSW Facility:</b> <b>SIC Code:</b> 332710 <b>SIC Description:</b> Machine Shops				<b>PO Box No:</b> <b>Country:</b> <b>Choice of Contact:</b> <b>Co Admin:</b> <b>Phone No Admin:</b>	
<b><u>Detail(s)</u></b>					
<b>Waste Class:</b> 112 <b>Waste Class Desc:</b> ACID WASTE - HEAVY METALS					
<b>Waste Class:</b> 253 <b>Waste Class Desc:</b> EMULSIFIED OILS					
<a href="#">24</a>	1 of 11	SSW/198.2	54.9 / 0.98	<b>THE BINDERY HOUSE</b> <b>5510 CANOTEK RD UNIT 13</b> <b>GLOUCESTER ON K1J 9J5</b>	SCT
<b>Established:</b> 0000 <b>Plant Size (ft²):</b> 0 <b>Employment:</b> 3					
<b><u>--Details--</u></b>					
<b>Description:</b> Support Activities for Printing <b>SIC/NAICS Code:</b> 323120					
<a href="#">24</a>	2 of 11	SSW/198.2	54.9 / 0.98	<b>LARKEN AUTOMATION</b> <b>5510 CANOTEK RD UNIT 10</b> <b>GLOUCESTER ON K1J 9J5</b>	SCT
<b>Established:</b> 1989 <b>Plant Size (ft²):</b> 0 <b>Employment:</b> 0					
<b><u>--Details--</u></b>					
<b>Description:</b> Sawmill and Woodworking Machinery Manufacturing <b>SIC/NAICS Code:</b> 333210					

Map Key	Number of Records	Direction/ Distance (m)	Elev/Diff (m)	Site	DB
<a href="#">24</a>	3 of 11	SSW/198.2	54.9 / 0.98	C J MANUFACTURING 5510 CANOTEK RD UNIT 12 GLOUCESTER ON K1J 9J5	SCT
<b>Established:</b>		1984			
<b>Plant Size (ft²):</b>					
<b>Employment:</b>		15			
<b>--Details--</b>					
<b>Description:</b>		ARCHITECTURAL & ORNAMENTAL METAL WORK			
<b>SIC/NAICS Code:</b>		3446			
<a href="#">24</a>	4 of 11	SSW/198.2	54.9 / 0.98	BROCK SERVICES 5510 Canotek Rd Unit 10 Gloucester ON K1J 9J4	SCT
<b>Established:</b>		1988			
<b>Plant Size (ft²):</b>		0			
<b>Employment:</b>		0			
<b>--Details--</b>					
<b>Description:</b>		Semiconductor and Other Electronic Component Manufacturing			
<b>SIC/NAICS Code:</b>		334410			
<a href="#">24</a>	5 of 11	SSW/198.2	54.9 / 0.98	Appollo Management Services LTD. 5510 Canotek ottawa ON K1J9J4	GEN
<b>Generator No:</b>		ON1530294			
<b>Status:</b>					
<b>Approval Years:</b>		02,03,04			
<b>Contam. Facility:</b>					
<b>MHSW Facility:</b>					
<b>SIC Code:</b>					
<b>SIC Description:</b>					
<b>PO Box No:</b>					
<b>Country:</b>					
<b>Choice of Contact:</b>					
<b>Co Admin:</b>					
<b>Phone No Admin:</b>					
<b>Detail(s)</b>					
<b>Waste Class:</b>		114			
<b>Waste Class Desc:</b>		OTHER INORGANIC ACID WASTES			
<b>Waste Class:</b>		122			
<b>Waste Class Desc:</b>		ALKALINE WASTES - OTHER METALS			
<b>Waste Class:</b>		131			
<b>Waste Class Desc:</b>		NEUTRALIZED WASTES - HEAVY METALS			
<b>Waste Class:</b>		251			
<b>Waste Class Desc:</b>		OIL SKIMMINGS & SLUDGES			
<a href="#">24</a>	6 of 11	SSW/198.2	54.9 / 0.98	Gymnastics Canada 5510 Canotek Rd Suite 203 Ottawa ON K1J 9J4	SCT
<b>Established:</b>		1969			
<b>Plant Size (ft²):</b>		25000			
<b>Employment:</b>		13			

Map Key	Number of Records	Direction/ Distance (m)	Elev/Diff (m)	Site	DB
<b>--Details--</b>					
<b>Description:</b>		Directory and Mailing List Publishers			
<b>SIC/NAICS Code:</b>		511140			
<a href="#">24</a>	7 of 11	SSW/198.2	54.9 / 0.98	<b>Waste Management Inc.</b> 5510 Canotec Road<UNOFFICIAL> Ottawa ON	<b>SPL</b>
<b>Ref No:</b>	6523-73UP6B			<b>Discharger Report:</b>	
<b>Site No:</b>				<b>Material Group:</b>	Oil
<b>Incident Dt:</b>				<b>Health/Env Conseq:</b>	
<b>Year:</b>				<b>Client Type:</b>	
<b>Incident Cause:</b>	Other Discharges			<b>Sector Type:</b>	Other Motor Vehicle
<b>Incident Event:</b>				<b>Agency Involved:</b>	
<b>Contaminant Code:</b>	15			<b>Nearest Watercourse:</b>	
<b>Contaminant Name:</b>	HYDRAULIC OIL			<b>Site Address:</b>	
<b>Contaminant Limit 1:</b>				<b>Site District Office:</b>	
<b>Contam Limit Freq 1:</b>				<b>Site Postal Code:</b>	
<b>Contaminant UN No 1:</b>				<b>Site Region:</b>	
<b>Environment Impact:</b>	Not Anticipated			<b>Site Municipality:</b>	Ottawa
<b>Nature of Impact:</b>	Other Impact(s)			<b>Site Lot:</b>	
<b>Receiving Medium:</b>	Land			<b>Site Conc:</b>	
<b>Receiving Env:</b>				<b>Northing:</b>	
<b>MOE Response:</b>	No Field Response			<b>Easting:</b>	
<b>Dt MOE Arvl on Scn:</b>				<b>Site Geo Ref Accu:</b>	
<b>MOE Reported Dt:</b>	6/4/2007			<b>Site Map Datum:</b>	
<b>Dt Document Closed:</b>	6/23/2007			<b>SAC Action Class:</b>	
<b>Incident Reason:</b>	Equipment Failure			<b>Source Type:</b>	
<b>Site Name:</b>	5510 Canotec Road<UNOFFICIAL>				
<b>Site County/District:</b>					
<b>Site Geo Ref Meth:</b>					
<b>Incident Summary:</b>	Waste Management, 5 gall. hydraulic oil to road, clng				
<b>Contaminant Qty:</b>	18.9 L				
<a href="#">24</a>	8 of 11	SSW/198.2	54.9 / 0.98	<b>Colortex Screen Printing</b> 5510 Canotek Rd Unit 15 Gloucester ON K1J 9J5	<b>SCT</b>
<b>Established:</b>	01-AUG-96				
<b>Plant Size (ft²):</b>	4500				
<b>Employment:</b>					
<b>--Details--</b>					
<b>Description:</b>		Commercial Screen Printing			
<b>SIC/NAICS Code:</b>		323113			
<b>Description:</b>		Commercial Screen Printing			
<b>SIC/NAICS Code:</b>		323113			
<a href="#">24</a>	9 of 11	SSW/198.2	54.9 / 0.98	<b>Dominion City Brewing Company Inc</b> 5510 Canotek Road, Unit 15 Ottawa ON K1J9J4	<b>GEN</b>
<b>Generator No:</b>	ON9908201			<b>PO Box No:</b>	
<b>Status:</b>	Registered			<b>Country:</b>	Canada
<b>Approval Years:</b>	As of Dec 2018			<b>Choice of Contact:</b>	
<b>Contam. Facility:</b>				<b>Co Admin:</b>	
<b>MHSW Facility:</b>				<b>Phone No Admin:</b>	
<b>SIC Code:</b>					
<b>SIC Description:</b>					

Map Key	Number of Records	Direction/ Distance (m)	Elev/Diff (m)	Site	DB
<b><u>Detail(s)</u></b>					
<b>Waste Class:</b>		263 L			
<b>Waste Class Desc:</b>		Misc. waste organic chemicals			
<a href="#">24</a>	10 of 11	SSW/198.2	54.9 / 0.98	<b>Dominion City Brewing Company Inc</b> 5510 Canotek Road, Unit 15 Ottawa ON K1J9J4	GEN
<b>Generator No:</b>		ON9908201		<b>PO Box No:</b>	
<b>Status:</b>		Registered		<b>Country:</b> Canada	
<b>Approval Years:</b>		As of Jul 2020		<b>Choice of Contact:</b>	
<b>Contam. Facility:</b>				<b>Co Admin:</b>	
<b>MHSW Facility:</b>				<b>Phone No Admin:</b>	
<b>SIC Code:</b>					
<b>SIC Description:</b>					
<b><u>Detail(s)</u></b>					
<b>Waste Class:</b>		263 L			
<b>Waste Class Desc:</b>		Misc. waste organic chemicals			
<a href="#">24</a>	11 of 11	SSW/198.2	54.9 / 0.98	<b>Dominion City Brewing Company Inc</b> 5510 Canotek Road, Unit 15 Ottawa ON K1J9J4	GEN
<b>Generator No:</b>		ON9908201		<b>PO Box No:</b>	
<b>Status:</b>		Registered		<b>Country:</b> Canada	
<b>Approval Years:</b>		As of Jan 2021		<b>Choice of Contact:</b>	
<b>Contam. Facility:</b>				<b>Co Admin:</b>	
<b>MHSW Facility:</b>				<b>Phone No Admin:</b>	
<b>SIC Code:</b>					
<b>SIC Description:</b>					
<b><u>Detail(s)</u></b>					
<b>Waste Class:</b>		263 L			
<b>Waste Class Desc:</b>		Misc. waste organic chemicals			
<a href="#">25</a>	1 of 17	ESE/210.2	53.0 / -0.92	<b>Interactive Circuits &amp; Systems</b> 5430 Canotek Rd Gloucester ON K1J 9G2	SCT
<b>Established:</b>		1980			
<b>Plant Size (ft²):</b>					
<b>Employment:</b>		60			
<b><u>--Details--</u></b>					
<b>Description:</b>		Navigational and Guidance Instruments Manufacturing			
<b>SIC/NAICS Code:</b>		334511			
<b>Description:</b>		Measuring, Medical and Controlling Devices Manufacturing			
<b>SIC/NAICS Code:</b>		334512			
<a href="#">25</a>	2 of 17	ESE/210.2	53.0 / -0.92	<b>GE Intelligent Platforms</b> 5430 Canotek Rd Gloucester ON K1J 9G2	SCT

Map Key	Number of Records	Direction/ Distance (m)	Elev/Diff (m)	Site	DB
<b>Established:</b>		01-AUG-80			
<b>Plant Size (ft²):</b>					
<b>Employment:</b>					
<b>--Details--</b>					
<b>Description:</b>		Software Publishers			
<b>SIC/NAICS Code:</b>		511210			
<b>Description:</b>		Navigational and Guidance Instruments Manufacturing			
<b>SIC/NAICS Code:</b>		334511			
<b>Description:</b>		Computer Systems Design and Related Services			
<b>SIC/NAICS Code:</b>		541510			
<b>Description:</b>		Measuring, Medical and Controlling Devices Manufacturing			
<b>SIC/NAICS Code:</b>		334512			
<a href="#">25</a>	3 of 17	ESE/210.2	53.0 / -0.92	5430 Canotek Rd. Gloucester (Ottawa) ON K1J 9G2	EHS
<b>Order No:</b>		20030729009		<b>Nearest Intersection:</b>	
<b>Status:</b>		C		<b>Municipality:</b>	
<b>Report Type:</b>		Basic Report		<b>Client Prov/State:</b> ON	
<b>Report Date:</b>		7/31/03		<b>Search Radius (km):</b> 0.25	
<b>Date Received:</b>		7/30/03		<b>X:</b> -75.582176	
<b>Previous Site Name:</b>				<b>Y:</b> 45.458761	
<b>Lot/Building Size:</b>					
<b>Additional Info Ordered:</b>		Fire Insur. Maps and/or Site Plans and/or Inspection Reports			
<a href="#">25</a>	4 of 17	ESE/210.2	53.0 / -0.92	5430 Canotek Road Gloucester ON K1J 9G2	EHS
<b>Order No:</b>		20060911016		<b>Nearest Intersection:</b>	
<b>Status:</b>		C		<b>Municipality:</b>	
<b>Report Type:</b>		Complete Report		<b>Client Prov/State:</b> ON	
<b>Report Date:</b>		9/15/2006		<b>Search Radius (km):</b> 0.25	
<b>Date Received:</b>		9/11/2006		<b>X:</b> -75.582011	
<b>Previous Site Name:</b>				<b>Y:</b> 45.458349	
<b>Lot/Building Size:</b>					
<b>Additional Info Ordered:</b>		Fire Insur. Maps And /or Site Plans			
<a href="#">25</a>	5 of 17	ESE/210.2	53.0 / -0.92	5430 Canotek Road Gloucester ON K1J 9G2	EHS
<b>Order No:</b>		20070109018		<b>Nearest Intersection:</b>	
<b>Status:</b>		C		<b>Municipality:</b>	
<b>Report Type:</b>		CAN - Complete Report		<b>Client Prov/State:</b>	
<b>Report Date:</b>		1/18/2007		<b>Search Radius (km):</b> 0.25	
<b>Date Received:</b>		1/9/2007		<b>X:</b> -75.582011	
<b>Previous Site Name:</b>				<b>Y:</b> 45.458349	
<b>Lot/Building Size:</b>					
<b>Additional Info Ordered:</b>		Aerials Photos			
<a href="#">25</a>	6 of 17	ESE/210.2	53.0 / -0.92	GE Intelligent Platforms (Ottawa) Ltd. 5430 Canotek Road Gloucester ON	GEN



Map Key	Number of Records	Direction/ Distance (m)	Elev/Diff (m)	Site	DB
<b>Generator No:</b>	ON5083190			<b>PO Box No:</b>	
<b>Status:</b>				<b>Country:</b>	
<b>Approval Years:</b>	2013			<b>Choice of Contact:</b>	
<b>Contam. Facility:</b>				<b>Co Admin:</b>	
<b>MHSW Facility:</b>				<b>Phone No Admin:</b>	
<b>SIC Code:</b>	334110				
<b>SIC Description:</b>	COMPUTER AND PERIPHERAL EQUIPMENT MANUFACTURING				
<b><u>Detail(s)</u></b>					
<b>Waste Class:</b>		212			
<b>Waste Class Desc:</b>	ALIPHATIC SOLVENTS				
<b>Waste Class:</b>		331			
<b>Waste Class Desc:</b>	WASTE COMPRESSED GASES				
<b>Waste Class:</b>		146			
<b>Waste Class Desc:</b>	OTHER SPECIFIED INORGANICS				
<b>Waste Class:</b>		211			
<b>Waste Class Desc:</b>	AROMATIC SOLVENTS				
<b>Waste Class:</b>		251			
<b>Waste Class Desc:</b>	OIL SKIMMINGS & SLUDGES				
<a href="#">25</a>	7 of 17	<b>ESE/210.2</b>	<b>53.0 / -0.92</b>	<b>GE Fanuc 5430 Canotek Rd Ottawa ON K1J 9G2</b>	<b>SCT</b>
<b>Established:</b>		8/1/1980			
<b>Plant Size (ft²):</b>					
<b>Employment:</b>					
<b>--Details--</b>					
<b>Description:</b>	Measuring, Medical and Controlling Devices Manufacturing				
<b>SIC/NAICS Code:</b>	334512				
<b>Description:</b>	Navigational and Guidance Instruments Manufacturing				
<b>SIC/NAICS Code:</b>	334511				
<b>Description:</b>	Computer Systems Design and Related Services				
<b>SIC/NAICS Code:</b>	541510				
<b>Description:</b>	Software Publishers				
<b>SIC/NAICS Code:</b>	511210				
<a href="#">25</a>	8 of 17	<b>ESE/210.2</b>	<b>53.0 / -0.92</b>	<b>GE Fanuc Intelligent Platforms (Ottawa) Ltd. 5430 Canotek Road Gloucester ON K1J 9G2</b>	<b>GEN</b>
<b>Generator No:</b>	ON5083190			<b>PO Box No:</b>	
<b>Status:</b>				<b>Country:</b>	
<b>Approval Years:</b>	07,08			<b>Choice of Contact:</b>	
<b>Contam. Facility:</b>				<b>Co Admin:</b>	
<b>MHSW Facility:</b>				<b>Phone No Admin:</b>	
<b>SIC Code:</b>	334110				
<b>SIC Description:</b>	Computer and Peripheral Equipment Manufacturing				
<b><u>Detail(s)</u></b>					
<b>Waste Class:</b>		251			

Map Key	Number of Records	Direction/ Distance (m)	Elev/Diff (m)	Site	DB
<b>Waste Class Desc:</b>		OIL SKIMMINGS & SLUDGES			
<b>Waste Class:</b>		146			
<b>Waste Class Desc:</b>		OTHER SPECIFIED INORGANICS			
<b>Waste Class:</b>		212			
<b>Waste Class Desc:</b>		ALIPHATIC SOLVENTS			
<b>Waste Class:</b>		331			
<b>Waste Class Desc:</b>		WASTE COMPRESSED GASES			

<a href="#">25</a>	9 of 17	<b>ESE/210.2</b>	<b>53.0 / -0.92</b>	<b>GE Intelligent Platforms (Ottawa) Ltd. 5430 Canotek Road Ottawa K1J 9G2 CITY OF OTTAWA ON</b>	<b>EBR</b>
<b>EBR Registry No:</b>		010-9763		<b>Decision Posted:</b>	
<b>Ministry Ref No:</b>		5182-83ZJXV		<b>Exception Posted:</b>	
<b>Notice Type:</b>		Instrument Decision		<b>Section:</b>	
<b>Notice Stage:</b>				<b>Act 1:</b>	
<b>Notice Date:</b>		April 24, 2012		<b>Act 2:</b>	
<b>Proposal Date:</b>		April 21, 2010		<b>Site Location Map:</b>	
<b>Year:</b>		2010			
<b>Instrument Type:</b>		(EPA Part II.1-air) - Environmental Compliance Approval (project type: air)			
<b>Off Instrument Name:</b>					
<b>Posted By:</b>					
<b>Company Name:</b>		GE Intelligent Platforms (Ottawa) Ltd.			
<b>Site Address:</b>					
<b>Location Other:</b>					
<b>Proponent Name:</b>					
<b>Proponent Address:</b>		5430 Canotek Road, Ottawa Ontario, Canada K1J 9G2			
<b>Comment Period:</b>					
<b>URL:</b>					
<b>Site Location Details:</b>					
5430 Canotek Road Ottawa K1J 9G2 CITY OF OTTAWA					

<a href="#">25</a>	10 of 17	<b>ESE/210.2</b>	<b>53.0 / -0.92</b>	<b>GE Intelligent Platforms (Ottawa) Ltd. 5430 Canotek Road Gloucester ON K1J 9G2</b>	<b>GEN</b>
<b>Generator No:</b>		ON5083190		<b>PO Box No:</b>	
<b>Status:</b>				<b>Country:</b>	
<b>Approval Years:</b>		2009		<b>Choice of Contact:</b>	
<b>Contam. Facility:</b>				<b>Co Admin:</b>	
<b>MHSW Facility:</b>				<b>Phone No Admin:</b>	
<b>SIC Code:</b>		334110			
<b>SIC Description:</b>		Computer and Peripheral Equipment Manufacturing			

**Detail(s)**

<b>Waste Class:</b>		146			
<b>Waste Class Desc:</b>		OTHER SPECIFIED INORGANICS			
<b>Waste Class:</b>		212			
<b>Waste Class Desc:</b>		ALIPHATIC SOLVENTS			
<b>Waste Class:</b>		251			
<b>Waste Class Desc:</b>		OIL SKIMMINGS & SLUDGES			

Map Key	Number of Records	Direction/ Distance (m)	Elev/Diff (m)	Site	DB
<b>Waste Class:</b>		331			
<b>Waste Class Desc:</b>		WASTE COMPRESSED GASES			
<a href="#">25</a>	11 of 17	ESE/210.2	53.0 / -0.92	GE Intelligent Platforms (Ottawa) Ltd. 5430 Canotek Rd Ottawa ON	ECA
<b>Approval No:</b>		3668-8Q9U9F		<b>MOE District:</b>	
<b>Approval Date:</b>		4/17/2012		<b>City:</b> Ottawa	
<b>Status:</b>		Approved		<b>Longitude:</b>	
<b>Record Type:</b>				<b>Latitude:</b>	
<b>Link Source:</b>				<b>Geometry X:</b>	
<b>SWP Area Name:</b>				<b>Geometry Y:</b>	
<b>Approval Type:</b>					
<b>Project Type:</b>		Air/Noise			
<b>Business Name:</b>					
<b>Address:</b>					
<b>Full Address:</b>					
<b>Full PDF Link:</b>					
<a href="#">25</a>	12 of 17	ESE/210.2	53.0 / -0.92	5430 Canotek Rd Ottawa ON K1J 9G2	EHS
<b>Order No:</b>		20121130026		<b>Nearest Intersection:</b>	
<b>Status:</b>		C		<b>Municipality:</b> Ottawa	
<b>Report Type:</b>		Standard Report		<b>Client Prov/State:</b> ON	
<b>Report Date:</b>		06-DEC-12		<b>Search Radius (km):</b> .25	
<b>Date Received:</b>		30-NOV-12		<b>X:</b> -75.581895	
<b>Previous Site Name:</b>				<b>Y:</b> 45.458254	
<b>Lot/Building Size:</b>					
<b>Additional Info Ordered:</b>		City Directory; Aerial Photos			
<a href="#">25</a>	13 of 17	ESE/210.2	53.0 / -0.92	GE Intelligent Platforms (Ottawa) Ltd. 5430 Canotek Road Gloucester ON K1J 9G2	GEN
<b>Generator No:</b>		ON5083190		<b>PO Box No:</b>	
<b>Status:</b>				<b>Country:</b>	
<b>Approval Years:</b>		2010		<b>Choice of Contact:</b>	
<b>Contam. Facility:</b>				<b>Co Admin:</b>	
<b>MHSW Facility:</b>				<b>Phone No Admin:</b>	
<b>SIC Code:</b>		334110			
<b>SIC Description:</b>		Computer and Peripheral Equipment Manufacturing			
<b>Detail(s)</b>					
<b>Waste Class:</b>		212			
<b>Waste Class Desc:</b>		ALIPHATIC SOLVENTS			
<b>Waste Class:</b>		331			
<b>Waste Class Desc:</b>		WASTE COMPRESSED GASES			
<b>Waste Class:</b>		146			
<b>Waste Class Desc:</b>		OTHER SPECIFIED INORGANICS			
<b>Waste Class:</b>		251			
<b>Waste Class Desc:</b>		OIL SKIMMINGS & SLUDGES			
<a href="#">25</a>	14 of 17	ESE/210.2	53.0 / -0.92	GE Intelligent Platforms (Ottawa) Ltd. 5430 Canotek Road	GEN

Map Key	Number of Records	Direction/ Distance (m)	Elev/Diff (m)	Site	DB
<b>Gloucester ON K1J 9G2</b>					
<b>Generator No:</b>	ON5083190			<b>PO Box No:</b>	
<b>Status:</b>				<b>Country:</b>	
<b>Approval Years:</b>	2011			<b>Choice of Contact:</b>	
<b>Contam. Facility:</b>				<b>Co Admin:</b>	
<b>MHSW Facility:</b>				<b>Phone No Admin:</b>	
<b>SIC Code:</b>	334110				
<b>SIC Description:</b>	Computer and Peripheral Equipment Manufacturing				
<b><u>Detail(s)</u></b>					
<b>Waste Class:</b>		212			
<b>Waste Class Desc:</b>	ALIPHATIC SOLVENTS				
<b>Waste Class:</b>		251			
<b>Waste Class Desc:</b>	OIL SKIMMINGS & SLUDGES				
<b>Waste Class:</b>		146			
<b>Waste Class Desc:</b>	OTHER SPECIFIED INORGANICS				
<b>Waste Class:</b>		331			
<b>Waste Class Desc:</b>	WASTE COMPRESSED GASES				
<b>25</b>	15 of 17	<b>ESE/210.2</b>	<b>53.0 / -0.92</b>	<b>GE Intelligent Platforms (Ottawa) Ltd. 5430 Canotek Road Gloucester ON K1J 9G2</b>	<b>GEN</b>
<b>Generator No:</b>	ON5083190			<b>PO Box No:</b>	
<b>Status:</b>				<b>Country:</b>	
<b>Approval Years:</b>	2012			<b>Choice of Contact:</b>	
<b>Contam. Facility:</b>				<b>Co Admin:</b>	
<b>MHSW Facility:</b>				<b>Phone No Admin:</b>	
<b>SIC Code:</b>	334110				
<b>SIC Description:</b>	Computer and Peripheral Equipment Manufacturing				
<b><u>Detail(s)</u></b>					
<b>Waste Class:</b>		146			
<b>Waste Class Desc:</b>	OTHER SPECIFIED INORGANICS				
<b>Waste Class:</b>		212			
<b>Waste Class Desc:</b>	ALIPHATIC SOLVENTS				
<b>Waste Class:</b>		331			
<b>Waste Class Desc:</b>	WASTE COMPRESSED GASES				
<b>Waste Class:</b>		251			
<b>Waste Class Desc:</b>	OIL SKIMMINGS & SLUDGES				
<b>25</b>	16 of 17	<b>ESE/210.2</b>	<b>53.0 / -0.92</b>	<b>GE Intelligent Platforms (Ottawa) Ltd. 5430 Canotek Rd Ottawa ON K1J 9G2</b>	<b>ECA</b>
<b>Approval No:</b>	3668-8Q9U9F			<b>MOE District:</b>	Ottawa
<b>Approval Date:</b>	2012-04-17			<b>City:</b>	
<b>Status:</b>	Approved			<b>Longitude:</b>	-75.581505
<b>Record Type:</b>	ECA			<b>Latitude:</b>	45.458363
<b>Link Source:</b>	IDS			<b>Geometry X:</b>	
<b>SWP Area Name:</b>	Rideau Valley			<b>Geometry Y:</b>	
<b>Approval Type:</b>	ECA-AIR				
<b>Project Type:</b>	AIR				

Map Key	Number of Records	Direction/ Distance (m)	Elev/Diff (m)	Site	DB
<b>Business Name:</b>		GE Intelligent Platforms (Ottawa) Ltd.			
<b>Address:</b>		5430 Canotek Rd			
<b>Full Address:</b>					
<b>Full PDF Link:</b>		<a href="https://www.accessenvironment.ene.gov.on.ca/instruments/5182-83ZJXV-14.pdf">https://www.accessenvironment.ene.gov.on.ca/instruments/5182-83ZJXV-14.pdf</a>			
<a href="#">25</a>	17 of 17	<b>ESE/210.2</b>	<b>53.0 / -0.92</b>	<b>5430 Canotek Rd Ottawa ON</b>	<b>SPL</b>
<b>Ref No:</b>	4358-BSVLB7			<b>Discharger Report:</b>	
<b>Site No:</b>	NA			<b>Material Group:</b>	
<b>Incident Dt:</b>	2020/08/27			<b>Health/Env Conseq:</b>	2 - Minor Environment
<b>Year:</b>				<b>Client Type:</b>	
<b>Incident Cause:</b>				<b>Sector Type:</b>	Miscellaneous Communal
<b>Incident Event:</b>	Leak/Break			<b>Agency Involved:</b>	
<b>Contaminant Code:</b>	13			<b>Nearest Watercourse:</b>	
<b>Contaminant Name:</b>	DIESEL FUEL			<b>Site Address:</b>	5430 Canotek Rd
<b>Contaminant Limit 1:</b>				<b>Site District Office:</b>	Ottawa
<b>Contam Limit Freq 1:</b>				<b>Site Postal Code:</b>	
<b>Contaminant UN No 1:</b>	1202			<b>Site Region:</b>	Eastern
<b>Environment Impact:</b>				<b>Site Municipality:</b>	Ottawa
<b>Nature of Impact:</b>				<b>Site Lot:</b>	
<b>Receiving Medium:</b>				<b>Site Conc:</b>	
<b>Receiving Env:</b>	Land			<b>Northing:</b>	5033956
<b>MOE Response:</b>	No			<b>Easting:</b>	454517
<b>Dt MOE Arvl on Scn:</b>				<b>Site Geo Ref Accu:</b>	
<b>MOE Reported Dt:</b>	2020/08/27			<b>Site Map Datum:</b>	
<b>Dt Document Closed:</b>	2020/09/21			<b>SAC Action Class:</b>	Watercourse Spills
<b>Incident Reason:</b>	Material Failure - Poor Design/Substandard Material			<b>Source Type:</b>	Structure
<b>Site Name:</b>	spill<UNOFFICIAL>				
<b>Site County/District:</b>					
<b>Site Geo Ref Meth:</b>					
<b>Incident Summary:</b>	City of Ottawa 2 L diesel at outfall, cleaned				
<b>Contaminant Qty:</b>	2 L				
<a href="#">26</a>	1 of 1	<b>WSW/234.2</b>	<b>51.9 / -1.94</b>	<b>United Brotherhood of Carpenters Local No 93 815 Shefford Rd Ottawa ON</b>	<b>CA</b>
<b>Certificate #:</b>	1739-7L5RJE				
<b>Application Year:</b>	2008				
<b>Issue Date:</b>	11/7/2008				
<b>Approval Type:</b>	Municipal and Private Sewage Works				
<b>Status:</b>	Approved				
<b>Application Type:</b>					
<b>Client Name:</b>					
<b>Client Address:</b>					
<b>Client City:</b>					
<b>Client Postal Code:</b>					
<b>Project Description:</b>					
<b>Contaminants:</b>					
<b>Emission Control:</b>					
<a href="#">27</a>	1 of 8	<b>SE/237.4</b>	<b>53.2 / -0.69</b>	<b>LOUIS ALBERT ASSOCIATES INC. 5411 CANOTEK RD GLOUCESTER ON K1J 9M3</b>	<b>SCT</b>
<b>Established:</b>	1968				
<b>Plant Size (ft²):</b>	15000				
<b>Employment:</b>	23				

Map Key	Number of Records	Direction/ Distance (m)	Elev/Diff (m)	Site	DB
<b>--Details--</b>					
<b>Description:</b>		ELECTRICAL EQUIPMENT FOR INTERNAL COMBUSTION ENGINES			
<b>SIC/NAICS Code:</b>		3694			
<b>Description:</b>		COMPUTERS AND COMPUTER PERIPHERAL EQUIPMENT AND SOFTWARE			
<b>SIC/NAICS Code:</b>		5045			
<b>Description:</b>		ELECTRONIC PARTS AND EQUIPMENT, NOT ELSEWHERE CLASSIFIED			
<b>SIC/NAICS Code:</b>		5065			
<b>Description:</b>		ELECTRONIC COMPONENTS, NOT ELSEWHERE CLASSIFIED			
<b>SIC/NAICS Code:</b>		3679			

<a href="#">27</a>	2 of 8	SE/237.4	53.2 / -0.69	5411 Canotek Road Ottawa ON K1J 9M3	EHS
<b>Order No:</b>	20120718043			<b>Nearest Intersection:</b>	
<b>Status:</b>	C			<b>Municipality:</b>	
<b>Report Type:</b>	Standard Select Report			<b>Client Prov/State:</b>	ON
<b>Report Date:</b>	27-JUL-12			<b>Search Radius (km):</b>	.25
<b>Date Received:</b>	18-JUL-12			<b>X:</b>	-75.581798
<b>Previous Site Name:</b>				<b>Y:</b>	45.457114
<b>Lot/Building Size:</b>					
<b>Additional Info Ordered:</b>	Fire Insur. Maps and/or Site Plans; Title Searches; Topographic Maps; City Directory				

<a href="#">27</a>	3 of 8	SE/237.4	53.2 / -0.69	ON	WWIS
<b>Well ID:</b>	7192114			<b>Data Entry Status:</b>	Yes
<b>Construction Date:</b>				<b>Data Src:</b>	
<b>Primary Water Use:</b>				<b>Date Received:</b>	11/26/2012
<b>Sec. Water Use:</b>				<b>Selected Flag:</b>	Yes
<b>Final Well Status:</b>				<b>Abandonment Rec:</b>	
<b>Water Type:</b>				<b>Contractor:</b>	1844
<b>Casing Material:</b>				<b>Form Version:</b>	8
<b>Audit No:</b>	C19519			<b>Owner:</b>	
<b>Tag:</b>	A130110			<b>Street Name:</b>	
<b>Construction Method:</b>				<b>County:</b>	OTTAWA
<b>Elevation (m):</b>				<b>Municipality:</b>	GLOUCESTER TOWNSHIP
<b>Elevation Reliability:</b>				<b>Site Info:</b>	
<b>Depth to Bedrock:</b>				<b>Lot:</b>	
<b>Well Depth:</b>				<b>Concession:</b>	
<b>Overburden/Bedrock:</b>				<b>Concession Name:</b>	
<b>Pump Rate:</b>				<b>Easting NAD83:</b>	
<b>Static Water Level:</b>				<b>Northing NAD83:</b>	
<b>Flowing (Y/N):</b>				<b>Zone:</b>	
<b>Flow Rate:</b>				<b>UTM Reliability:</b>	
<b>Clear/Cloudy:</b>					
<b>PDF URL (Map):</b>					
<b><u>Bore Hole Information</u></b>					
<b>Bore Hole ID:</b>	1004210094			<b>Elevation:</b>	54.003067
<b>DP2BR:</b>				<b>Elevrc:</b>	
<b>Spatial Status:</b>				<b>Zone:</b>	18
<b>Code OB:</b>				<b>East83:</b>	454476
<b>Code OB Desc:</b>				<b>North83:</b>	5033940
<b>Open Hole:</b>				<b>Org CS:</b>	UTM83
<b>Cluster Kind:</b>				<b>UTMRC:</b>	4

Map Key	Number of Records	Direction/ Distance (m)	Elev/Diff (m)	Site	DB
<b>Date Completed:</b> 8/15/2012				<b>UTMRC Desc:</b> margin of error : 30 m - 100 m	
<b>Remarks:</b>				<b>Location Method:</b> wwr	
<b>Elevrc Desc:</b>					
<b>Location Source Date:</b>					
<b>Improvement Location Source:</b>					
<b>Improvement Location Method:</b>					
<b>Source Revision Comment:</b>					
<b>Supplier Comment:</b>					
<a href="#">27</a>	4 of 8	SE/237.4	53.2 / -0.69	S&S Bolton Electric Inc. 5411 Canotek Road Ottawa ON	GEN
<b>Generator No:</b>	ON9256885			<b>PO Box No:</b>	
<b>Status:</b>				<b>Country:</b>	
<b>Approval Years:</b>	2013			<b>Choice of Contact:</b>	
<b>Contam. Facility:</b>				<b>Co Admin:</b>	
<b>MHSW Facility:</b>				<b>Phone No Admin:</b>	
<b>SIC Code:</b>	238210				
<b>SIC Description:</b>	ELECTRICAL CONTRACTORS, ELECTRICAL CONTRACTORS AND OTHER WIRING				
<b>Detail(s)</b>					
<b>Waste Class:</b>	221				
<b>Waste Class Desc:</b>	LIGHT FUELS				
<b>Waste Class:</b>	252				
<b>Waste Class Desc:</b>	WASTE OILS & LUBRICANTS				
<a href="#">27</a>	5 of 8	SE/237.4	53.2 / -0.69	S&S Bolton Electric Inc. 5411 Canotek Road Ottawa ON K1J9M3	GEN
<b>Generator No:</b>	ON9256885			<b>PO Box No:</b>	
<b>Status:</b>				<b>Country:</b>	Canada
<b>Approval Years:</b>	2015			<b>Choice of Contact:</b>	CO_OFFICIAL
<b>Contam. Facility:</b>	No			<b>Co Admin:</b>	
<b>MHSW Facility:</b>	No			<b>Phone No Admin:</b>	
<b>SIC Code:</b>	238210				
<b>SIC Description:</b>	ELECTRICAL CONTRACTORS, ELECTRICAL CONTRACTORS AND OTHER WIRING				
<b>Detail(s)</b>					
<b>Waste Class:</b>	221				
<b>Waste Class Desc:</b>	LIGHT FUELS				
<b>Waste Class:</b>	252				
<b>Waste Class Desc:</b>	WASTE OILS & LUBRICANTS				
<a href="#">27</a>	6 of 8	SE/237.4	53.2 / -0.69	S&S Bolton Electric Inc. 5411 Canotek Road Ottawa ON K1J9M3	GEN
<b>Generator No:</b>	ON9256885			<b>PO Box No:</b>	
<b>Status:</b>				<b>Country:</b>	Canada
<b>Approval Years:</b>	2014			<b>Choice of Contact:</b>	CO_ADMIN
<b>Contam. Facility:</b>	No			<b>Co Admin:</b>	Yvon Lepage
<b>MHSW Facility:</b>	No			<b>Phone No Admin:</b>	613-748-0432 Ext.259
<b>SIC Code:</b>	238210				
<b>SIC Description:</b>	ELECTRICAL CONTRACTORS, ELECTRICAL CONTRACTORS AND OTHER WIRING				

Map Key	Number of Records	Direction/ Distance (m)	Elev/Diff (m)	Site	DB
<b><u>Detail(s)</u></b>					
<b>Waste Class:</b>		252			
<b>Waste Class Desc:</b>		WASTE OILS & LUBRICANTS			
<b>Waste Class:</b>		221			
<b>Waste Class Desc:</b>		LIGHT FUELS			
<a href="#">27</a>	7 of 8	SE/237.4	53.2 / -0.69	S&S Bolton Electric Inc. Teraflex Ltd. 5411 Canotek Road Ottawa ON K1J9M3	GEN
<b>Generator No:</b>	ON9256885			<b>PO Box No:</b>	
<b>Status:</b>	Registered			<b>Country:</b>	Canada
<b>Approval Years:</b>	As of Dec 2017			<b>Choice of Contact:</b>	
<b>Contam. Facility:</b>				<b>Co Admin:</b>	
<b>MHSW Facility:</b>				<b>Phone No Admin:</b>	
<b>SIC Code:</b>					
<b>SIC Description:</b>					
<b><u>Detail(s)</u></b>					
<b>Waste Class:</b>		252 L			
<b>Waste Class Desc:</b>		Waste crankcase oils and lubricants			
<b>Waste Class:</b>		146 T			
<b>Waste Class Desc:</b>		Other specified inorganic sludges, slurries or solids			
<b>Waste Class:</b>		221 L			
<b>Waste Class Desc:</b>		Light fuels			
<a href="#">27</a>	8 of 8	SE/237.4	53.2 / -0.69	S&S Bolton Electric Inc. 5411 Canotek Road Ottawa ON K1J9M3	GEN
<b>Generator No:</b>	ON9256885			<b>PO Box No:</b>	
<b>Status:</b>				<b>Country:</b>	Canada
<b>Approval Years:</b>	2016			<b>Choice of Contact:</b>	CO_OFFICIAL
<b>Contam. Facility:</b>	No			<b>Co Admin:</b>	
<b>MHSW Facility:</b>	No			<b>Phone No Admin:</b>	
<b>SIC Code:</b>	238210				
<b>SIC Description:</b>	ELECTRICAL CONTRACTORS, ELECTRICAL CONTRACTORS AND OTHER WIRING				
<b><u>Detail(s)</u></b>					
<b>Waste Class:</b>		252			
<b>Waste Class Desc:</b>		WASTE OILS & LUBRICANTS			
<b>Waste Class:</b>		221			
<b>Waste Class Desc:</b>		LIGHT FUELS			
<a href="#">28</a>	1 of 12	SSW/251.5	54.8 / 0.97	GASTOPS LTD. 1011 POLYTEK STREET GLOUCESTER ON K1J 9J3	GEN
<b>Generator No:</b>	ON1885200			<b>PO Box No:</b>	
<b>Status:</b>				<b>Country:</b>	
<b>Approval Years:</b>	94,95,96,97,98,99,00,01,02,03,04,05,06,07,08			<b>Choice of Contact:</b>	
<b>Contam. Facility:</b>				<b>Co Admin:</b>	
<b>MHSW Facility:</b>				<b>Phone No Admin:</b>	
<b>SIC Code:</b>	5411				
<b>SIC Description:</b>	ELECTRICAL HH. APP.				



Map Key	Number of Records	Direction/ Distance (m)	Elev/Diff (m)	Site	DB
<b><u>Detail(s)</u></b>					
<b>Waste Class:</b>		145			
<b>Waste Class Desc:</b>		PAINT/PIGMENT/COATING RESIDUES			
<b>Waste Class:</b>		113			
<b>Waste Class Desc:</b>		ACID WASTE - OTHER METALS			
<b>Waste Class:</b>		113			
<b>Waste Class Desc:</b>		ACID WASTE - OTHER METALS			
<b>Waste Class:</b>		146			
<b>Waste Class Desc:</b>		OTHER SPECIFIED INORGANICS			
<b>Waste Class:</b>		212			
<b>Waste Class Desc:</b>		ALIPHATIC SOLVENTS			
<b>Waste Class:</b>		232			
<b>Waste Class Desc:</b>		POLYMERIC RESINS			
<b>Waste Class:</b>		331			
<b>Waste Class Desc:</b>		WASTE COMPRESSED GASES			
<b>Waste Class:</b>		122			
<b>Waste Class Desc:</b>		ALKALINE WASTES - OTHER METALS			
<b>Waste Class:</b>		213			
<b>Waste Class Desc:</b>		PETROLEUM DISTILLATES			
<b>Waste Class:</b>		252			
<b>Waste Class Desc:</b>		WASTE OILS & LUBRICANTS			

<a href="#">28</a>	2 of 12	SSW/251.5	54.8 / 0.97	GASTOPS LTD. 1011 POLYTEK STREET GLOUCESTER ON	GEN
<b>Generator No:</b>	ON1885200			<b>PO Box No:</b>	
<b>Status:</b>				<b>Country:</b>	
<b>Approval Years:</b>	2009			<b>Choice of Contact:</b>	
<b>Contam. Facility:</b>				<b>Co Admin:</b>	
<b>MHSW Facility:</b>				<b>Phone No Admin:</b>	
<b>SIC Code:</b>	541330				
<b>SIC Description:</b>	Engineering Services				

<b><u>Detail(s)</u></b>					
<b>Waste Class:</b>		213			
<b>Waste Class Desc:</b>		PETROLEUM DISTILLATES			
<b>Waste Class:</b>		146			
<b>Waste Class Desc:</b>		OTHER SPECIFIED INORGANICS			
<b>Waste Class:</b>		212			
<b>Waste Class Desc:</b>		ALIPHATIC SOLVENTS			
<b>Waste Class:</b>		232			
<b>Waste Class Desc:</b>		POLYMERIC RESINS			
<b>Waste Class:</b>		252			
<b>Waste Class Desc:</b>		WASTE OILS & LUBRICANTS			
<b>Waste Class:</b>		263			

Map Key	Number of Records	Direction/ Distance (m)	Elev/Diff (m)	Site	DB
<b>Waste Class Desc:</b>		ORGANIC LABORATORY CHEMICALS			
<b>Waste Class:</b>		331			
<b>Waste Class Desc:</b>		WASTE COMPRESSED GASES			
<b>Waste Class:</b>		113			
<b>Waste Class Desc:</b>		ACID WASTE - OTHER METALS			
<b>Waste Class:</b>		122			
<b>Waste Class Desc:</b>		ALKALINE WASTES - OTHER METALS			
<b>Waste Class:</b>		145			
<b>Waste Class Desc:</b>		PAINT/PIGMENT/COATING RESIDUES			

[28](#)      3 of 12      **SSW/251.5**      **54.8 / 0.97**      **GASTOPS LTD.  
1011 POLYTEK STREET  
GLOUCESTER ON**      **GEN**

<b>Generator No:</b>	ON1885200	<b>PO Box No:</b>	
<b>Status:</b>		<b>Country:</b>	
<b>Approval Years:</b>	2010	<b>Choice of Contact:</b>	
<b>Contam. Facility:</b>		<b>Co Admin:</b>	
<b>MHSW Facility:</b>		<b>Phone No Admin:</b>	
<b>SIC Code:</b>	541330		
<b>SIC Description:</b>	Engineering Services		

**Detail(s)**

<b>Waste Class:</b>	113
<b>Waste Class Desc:</b>	ACID WASTE - OTHER METALS
<b>Waste Class:</b>	232
<b>Waste Class Desc:</b>	POLYMERIC RESINS
<b>Waste Class:</b>	146
<b>Waste Class Desc:</b>	OTHER SPECIFIED INORGANICS
<b>Waste Class:</b>	122
<b>Waste Class Desc:</b>	ALKALINE WASTES - OTHER METALS
<b>Waste Class:</b>	331
<b>Waste Class Desc:</b>	WASTE COMPRESSED GASES
<b>Waste Class:</b>	145
<b>Waste Class Desc:</b>	PAINT/PIGMENT/COATING RESIDUES
<b>Waste Class:</b>	252
<b>Waste Class Desc:</b>	WASTE OILS & LUBRICANTS
<b>Waste Class:</b>	213
<b>Waste Class Desc:</b>	PETROLEUM DISTILLATES
<b>Waste Class:</b>	212
<b>Waste Class Desc:</b>	ALIPHATIC SOLVENTS
<b>Waste Class:</b>	263
<b>Waste Class Desc:</b>	ORGANIC LABORATORY CHEMICALS

[28](#)      4 of 12      **SSW/251.5**      **54.8 / 0.97**      **GASTOPS LTD.  
1011 POLYTEK STREET  
GLOUCESTER ON**      **GEN**

<b>Generator No:</b>	ON1885200	<b>PO Box No:</b>	
----------------------	-----------	-------------------	--

Map Key	Number of Records	Direction/ Distance (m)	Elev/Diff (m)	Site	DB
<b>Status:</b> <b>Approval Years:</b> 2011 <b>Contam. Facility:</b> <b>MHSW Facility:</b> <b>SIC Code:</b> 541330 <b>SIC Description:</b> Engineering Services				<b>Country:</b> <b>Choice of Contact:</b> <b>Co Admin:</b> <b>Phone No Admin:</b>	
<b><u>Detail(s)</u></b>					
<b>Waste Class:</b>		146			
<b>Waste Class Desc:</b>		OTHER SPECIFIED INORGANICS			
<b>Waste Class:</b>		212			
<b>Waste Class Desc:</b>		ALIPHATIC SOLVENTS			
<b>Waste Class:</b>		213			
<b>Waste Class Desc:</b>		PETROLEUM DISTILLATES			
<b>Waste Class:</b>		252			
<b>Waste Class Desc:</b>		WASTE OILS & LUBRICANTS			
<b>Waste Class:</b>		113			
<b>Waste Class Desc:</b>		ACID WASTE - OTHER METALS			
<b>Waste Class:</b>		122			
<b>Waste Class Desc:</b>		ALKALINE WASTES - OTHER METALS			
<b>Waste Class:</b>		232			
<b>Waste Class Desc:</b>		POLYMERIC RESINS			
<b>Waste Class:</b>		263			
<b>Waste Class Desc:</b>		ORGANIC LABORATORY CHEMICALS			
<b>Waste Class:</b>		145			
<b>Waste Class Desc:</b>		PAINT/PIGMENT/COATING RESIDUES			
<b>Waste Class:</b>		331			
<b>Waste Class Desc:</b>		WASTE COMPRESSED GASES			

<a href="#">28</a>	5 of 12	SSW/251.5	54.8 / 0.97	GASTOPS LTD. 1011 POLYTEK STREET GLOUCESTER ON K1J 9J3	GEN
--------------------	---------	-----------	-------------	--	-----

<b>Generator No:</b> ON1885200		<b>PO Box No:</b>	
<b>Status:</b>		<b>Country:</b>	
<b>Approval Years:</b> 2012		<b>Choice of Contact:</b>	
<b>Contam. Facility:</b>		<b>Co Admin:</b>	
<b>MHSW Facility:</b>		<b>Phone No Admin:</b>	
<b>SIC Code:</b> 541330			
<b>SIC Description:</b> Engineering Services			

**Detail(s)**

<b>Waste Class:</b>		122	
<b>Waste Class Desc:</b>		ALKALINE WASTES - OTHER METALS	
<b>Waste Class:</b>		263	
<b>Waste Class Desc:</b>		ORGANIC LABORATORY CHEMICALS	
<b>Waste Class:</b>		331	
<b>Waste Class Desc:</b>		WASTE COMPRESSED GASES	
<b>Waste Class:</b>		145	

<b>Map Key</b>	<b>Number of Records</b>	<b>Direction/ Distance (m)</b>	<b>Elev/Diff (m)</b>	<b>Site</b>	<b>DB</b>
<b>Waste Class Desc:</b>		PAINT/PIGMENT/COATING RESIDUES			
<b>Waste Class:</b>		212			
<b>Waste Class Desc:</b>		ALIPHATIC SOLVENTS			
<b>Waste Class:</b>		146			
<b>Waste Class Desc:</b>		OTHER SPECIFIED INORGANICS			
<b>Waste Class:</b>		213			
<b>Waste Class Desc:</b>		PETROLEUM DISTILLATES			
<b>Waste Class:</b>		232			
<b>Waste Class Desc:</b>		POLYMERIC RESINS			
<b>Waste Class:</b>		252			
<b>Waste Class Desc:</b>		WASTE OILS & LUBRICANTS			
<b>Waste Class:</b>		113			
<b>Waste Class Desc:</b>		ACID WASTE - OTHER METALS			

<b><u>28</u></b>	<b>6 of 12</b>	<b>SSW/251.5</b>	<b>54.8 / 0.97</b>	<b>GASTOPS LTD. 1011 POLYTEK STREET GLOUCESTER ON</b>	<b>GEN</b>
<b>Generator No:</b>	ON1885200			<b>PO Box No:</b>	
<b>Status:</b>				<b>Country:</b>	
<b>Approval Years:</b>	2013			<b>Choice of Contact:</b>	
<b>Contam. Facility:</b>				<b>Co Admin:</b>	
<b>MHSW Facility:</b>				<b>Phone No Admin:</b>	
<b>SIC Code:</b>	541330				
<b>SIC Description:</b>	ENGINEERING SERVICES				
<b><u>Detail(s)</u></b>					
<b>Waste Class:</b>	252				
<b>Waste Class Desc:</b>	WASTE OILS & LUBRICANTS				
<b>Waste Class:</b>	232				
<b>Waste Class Desc:</b>	POLYMERIC RESINS				
<b>Waste Class:</b>	146				
<b>Waste Class Desc:</b>	OTHER SPECIFIED INORGANICS				
<b>Waste Class:</b>	212				
<b>Waste Class Desc:</b>	ALIPHATIC SOLVENTS				
<b>Waste Class:</b>	331				
<b>Waste Class Desc:</b>	WASTE COMPRESSED GASES				
<b>Waste Class:</b>	148				
<b>Waste Class Desc:</b>	INORGANIC LABORATORY CHEMICALS				
<b>Waste Class:</b>	263				
<b>Waste Class Desc:</b>	ORGANIC LABORATORY CHEMICALS				
<b>Waste Class:</b>	122				
<b>Waste Class Desc:</b>	ALKALINE WASTES - OTHER METALS				
<b>Waste Class:</b>	221				
<b>Waste Class Desc:</b>	LIGHT FUELS				
<b>Waste Class:</b>	213				
<b>Waste Class Desc:</b>	PETROLEUM DISTILLATES				

Map Key	Number of Records	Direction/ Distance (m)	Elev/Diff (m)	Site	DB
<b>Waste Class:</b>		145			
<b>Waste Class Desc:</b>		PAINT/PIGMENT/COATING RESIDUES			
<b>Waste Class:</b>		113			
<b>Waste Class Desc:</b>		ACID WASTE - OTHER METALS			

<a href="#">28</a>	7 of 12	SSW/251.5	54.8 / 0.97	GASTOPS LTD. 1011 POLYTEK STREET GLOUCESTER ON K1J 9J3	GEN
--------------------	---------	-----------	-------------	--	-----

<b>Generator No:</b>	ON1885200	<b>PO Box No:</b>	
<b>Status:</b>		<b>Country:</b>	Canada
<b>Approval Years:</b>	2015	<b>Choice of Contact:</b>	CO_OFFICIAL
<b>Contam. Facility:</b>	No	<b>Co Admin:</b>	
<b>MHSW Facility:</b>	No	<b>Phone No Admin:</b>	
<b>SIC Code:</b>	541330		
<b>SIC Description:</b>	ENGINEERING SERVICES		

**Detail(s)**

<b>Waste Class:</b>	252
<b>Waste Class Desc:</b>	WASTE OILS & LUBRICANTS
<b>Waste Class:</b>	145
<b>Waste Class Desc:</b>	PAINT/PIGMENT/COATING RESIDUES
<b>Waste Class:</b>	148
<b>Waste Class Desc:</b>	INORGANIC LABORATORY CHEMICALS
<b>Waste Class:</b>	122
<b>Waste Class Desc:</b>	ALKALINE WASTES - OTHER METALS
<b>Waste Class:</b>	331
<b>Waste Class Desc:</b>	WASTE COMPRESSED GASES
<b>Waste Class:</b>	263
<b>Waste Class Desc:</b>	ORGANIC LABORATORY CHEMICALS
<b>Waste Class:</b>	213
<b>Waste Class Desc:</b>	PETROLEUM DISTILLATES
<b>Waste Class:</b>	146
<b>Waste Class Desc:</b>	OTHER SPECIFIED INORGANICS
<b>Waste Class:</b>	212
<b>Waste Class Desc:</b>	ALIPHATIC SOLVENTS
<b>Waste Class:</b>	113
<b>Waste Class Desc:</b>	ACID WASTE - OTHER METALS
<b>Waste Class:</b>	232
<b>Waste Class Desc:</b>	POLYMERIC RESINS
<b>Waste Class:</b>	221
<b>Waste Class Desc:</b>	LIGHT FUELS

<a href="#">28</a>	8 of 12	SSW/251.5	54.8 / 0.97	GASTOPS LTD. 1011 POLYTEK STREET GLOUCESTER ON K1J 9J3	GEN
--------------------	---------	-----------	-------------	--	-----

<b>Generator No:</b>	ON1885200	<b>PO Box No:</b>	
<b>Status:</b>		<b>Country:</b>	Canada
<b>Approval Years:</b>	2016	<b>Choice of Contact:</b>	CO_OFFICIAL

Map Key	Number of Records	Direction/ Distance (m)	Elev/Diff (m)	Site	DB
<b>Contam. Facility:</b> <b>MHSW Facility:</b> <b>SIC Code:</b> <b>SIC Description:</b>	No No 541330			<b>Co Admin:</b> <b>Phone No Admin:</b>  ENGINEERING SERVICES	
<b><u>Detail(s)</u></b>					
<b>Waste Class:</b> <b>Waste Class Desc:</b>		122		ALKALINE WASTES - OTHER METALS	
<b>Waste Class:</b> <b>Waste Class Desc:</b>		145		PAINT/PIGMENT/COATING RESIDUES	
<b>Waste Class:</b> <b>Waste Class Desc:</b>		113		ACID WASTE - OTHER METALS	
<b>Waste Class:</b> <b>Waste Class Desc:</b>		212		ALIPHATIC SOLVENTS	
<b>Waste Class:</b> <b>Waste Class Desc:</b>		252		WASTE OILS & LUBRICANTS	
<b>Waste Class:</b> <b>Waste Class Desc:</b>		232		POLYMERIC RESINS	
<b>Waste Class:</b> <b>Waste Class Desc:</b>		253		EMULSIFIED OILS	
<b>Waste Class:</b> <b>Waste Class Desc:</b>		221		LIGHT FUELS	
<b>Waste Class:</b> <b>Waste Class Desc:</b>		148		INORGANIC LABORATORY CHEMICALS	
<b>Waste Class:</b> <b>Waste Class Desc:</b>		263		ORGANIC LABORATORY CHEMICALS	
<b>Waste Class:</b> <b>Waste Class Desc:</b>		213		PETROLEUM DISTILLATES	
<b>Waste Class:</b> <b>Waste Class Desc:</b>		331		WASTE COMPRESSED GASES	
<b>Waste Class:</b> <b>Waste Class Desc:</b>		146		OTHER SPECIFIED INORGANICS	

**28**      9 of 12      **SSW/251.5**      **54.8 / 0.97**      **GASTOPS LTD.**  
**1011 POLYTEK STREET**  
**GLOUCESTER ON K1J 9J3**      **GEN**

<b>Generator No:</b>	ON1885200	<b>PO Box No:</b>	
<b>Status:</b>		<b>Country:</b>	Canada
<b>Approval Years:</b>	2014	<b>Choice of Contact:</b>	CO_OFFICIAL
<b>Contam. Facility:</b>	No	<b>Co Admin:</b>	
<b>MHSW Facility:</b>	No	<b>Phone No Admin:</b>	
<b>SIC Code:</b>	541330		
<b>SIC Description:</b>	ENGINEERING SERVICES		

**Detail(s)**

**Waste Class:** 212  
**Waste Class Desc:** ALIPHATIC SOLVENTS

<b>Map Key</b>	<b>Number of Records</b>	<b>Direction/ Distance (m)</b>	<b>Elev/Diff (m)</b>	<b>Site</b>	<b>DB</b>
<b>Waste Class:</b> <b>Waste Class Desc:</b>		232 POLYMERIC RESINS			
<b>Waste Class:</b> <b>Waste Class Desc:</b>		146 OTHER SPECIFIED INORGANICS			
<b>Waste Class:</b> <b>Waste Class Desc:</b>		252 WASTE OILS & LUBRICANTS			
<b>Waste Class:</b> <b>Waste Class Desc:</b>		331 WASTE COMPRESSED GASES			
<b>Waste Class:</b> <b>Waste Class Desc:</b>		148 INORGANIC LABORATORY CHEMICALS			
<b>Waste Class:</b> <b>Waste Class Desc:</b>		122 ALKALINE WASTES - OTHER METALS			
<b>Waste Class:</b> <b>Waste Class Desc:</b>		221 LIGHT FUELS			
<b>Waste Class:</b> <b>Waste Class Desc:</b>		113 ACID WASTE - OTHER METALS			
<b>Waste Class:</b> <b>Waste Class Desc:</b>		263 ORGANIC LABORATORY CHEMICALS			
<b>Waste Class:</b> <b>Waste Class Desc:</b>		213 PETROLEUM DISTILLATES			
<b>Waste Class:</b> <b>Waste Class Desc:</b>		145 PAINT/PIGMENT/COATING RESIDUES			

**28**      10 of 12      **SSW/251.5**      **54.8 / 0.97**      **GASTOPS LTD.**  
**1011 POLYTEK STREET**  
**GLOUCESTER ON K1J 9J3**      **GEN**

<b>Generator No:</b>	ON1885200	<b>PO Box No:</b>	
<b>Status:</b>	Registered	<b>Country:</b>	Canada
<b>Approval Years:</b>	As of Dec 2018	<b>Choice of Contact:</b>	
<b>Contam. Facility:</b>		<b>Co Admin:</b>	
<b>MHSW Facility:</b>		<b>Phone No Admin:</b>	
<b>SIC Code:</b>			
<b>SIC Description:</b>			

**Detail(s)**

<b>Waste Class:</b> <b>Waste Class Desc:</b>	113 C Acid solutions - containing other metals and non-metals
<b>Waste Class:</b> <b>Waste Class Desc:</b>	122 C Alkaline slutions - containing other metals and non-metals (not cyanide)
<b>Waste Class:</b> <b>Waste Class Desc:</b>	145 I Wastes from the use of pigments, coatings and paints
<b>Waste Class:</b> <b>Waste Class Desc:</b>	146 T Other specified inorganic sludges, slurries or solids
<b>Waste Class:</b> <b>Waste Class Desc:</b>	148 B Misc. wastes and inorganic chemicals
<b>Waste Class:</b> <b>Waste Class Desc:</b>	148 C Misc. wastes and inorganic chemicals

<b>Map Key</b>	<b>Number of Records</b>	<b>Direction/ Distance (m)</b>	<b>Elev/Diff (m)</b>	<b>Site</b>	<b>DB</b>
<b>Waste Class:</b>		148 I			
<b>Waste Class Desc:</b>		Misc. wastes and inorganic chemicals			
<b>Waste Class:</b>		212 I			
<b>Waste Class Desc:</b>		Aliphatic solvents and residues			
<b>Waste Class:</b>		212 L			
<b>Waste Class Desc:</b>		Aliphatic solvents and residues			
<b>Waste Class:</b>		213 I			
<b>Waste Class Desc:</b>		Petroleum distillates			
<b>Waste Class:</b>		232 I			
<b>Waste Class Desc:</b>		Polymeric resins			
<b>Waste Class:</b>		232 L			
<b>Waste Class Desc:</b>		Polymeric resins			
<b>Waste Class:</b>		252 I			
<b>Waste Class Desc:</b>		Waste crankcase oils and lubricants			
<b>Waste Class:</b>		252 L			
<b>Waste Class Desc:</b>		Waste crankcase oils and lubricants			
<b>Waste Class:</b>		253 L			
<b>Waste Class Desc:</b>		Emulsified oils			
<b>Waste Class:</b>		263 I			
<b>Waste Class Desc:</b>		Misc. waste organic chemicals			
<b>Waste Class:</b>		331 I			
<b>Waste Class Desc:</b>		Waste compressed gases including cylinders			

[28](#)

11 of 12

SSW/251.5

54.8 / 0.97

**GASTOPS LTD.**  
1011 POLYTEK STREET  
GLOUCESTER ON K1J 9J3

GEN

**Generator No:** ON1885200  
**Status:** Registered  
**Approval Years:** As of Jul 2020  
**Contam. Facility:**  
**MHSW Facility:**  
**SIC Code:**  
**SIC Description:**

**PO Box No:**  
**Country:** Canada  
**Choice of Contact:**  
**Co Admin:**  
**Phone No Admin:**

Detail(s)

**Waste Class:** 148 I  
**Waste Class Desc:** Misc. wastes and inorganic chemicals

**Waste Class:** 331 I  
**Waste Class Desc:** Waste compressed gases including cylinders

**Waste Class:** 263 I  
**Waste Class Desc:** Misc. waste organic chemicals

**Waste Class:** 253 L  
**Waste Class Desc:** Emulsified oils

**Waste Class:** 232 I  
**Waste Class Desc:** Polymeric resins

**Waste Class:** 148 B



<b>Map Key</b>	<b>Number of Records</b>	<b>Direction/ Distance (m)</b>	<b>Elev/Diff (m)</b>	<b>Site</b>	<b>DB</b>
<b>Waste Class Desc:</b>		Misc. wastes and inorganic chemicals			
<b>Waste Class:</b>		146 T			
<b>Waste Class Desc:</b>		Other specified inorganic sludges, slurries or solids			
<b>Waste Class:</b>		148 C			
<b>Waste Class Desc:</b>		Misc. wastes and inorganic chemicals			
<b>Waste Class:</b>		252 L			
<b>Waste Class Desc:</b>		Waste crankcase oils and lubricants			
<b>Waste Class:</b>		252 I			
<b>Waste Class Desc:</b>		Waste crankcase oils and lubricants			
<b>Waste Class:</b>		122 C			
<b>Waste Class Desc:</b>		Alkaline slutions - containing other metals and non-metals (not cyanide)			
<b>Waste Class:</b>		145 I			
<b>Waste Class Desc:</b>		Wastes from the use of pigments, coatings and paints			
<b>Waste Class:</b>		113 C			
<b>Waste Class Desc:</b>		Acid solutions - containing other metals and non-metals			
<b>Waste Class:</b>		212 L			
<b>Waste Class Desc:</b>		Aliphatic solvents and residues			
<b>Waste Class:</b>		212 I			
<b>Waste Class Desc:</b>		Aliphatic solvents and residues			
<b>Waste Class:</b>		213 I			
<b>Waste Class Desc:</b>		Petroleum distillates			
<b>Waste Class:</b>		232 L			
<b>Waste Class Desc:</b>		Polymeric resins			

[28](#)    12 of 12    **SSW/251.5**    **54.8 / 0.97**    **GASTOPS LTD.  
1011 POLYTEK STREET  
GLOUCESTER ON K1J 9J3**    **GEN**

<b>Generator No:</b>	ON1885200	<b>PO Box No:</b>	
<b>Status:</b>	Registered	<b>Country:</b>	Canada
<b>Approval Years:</b>	As of Jan 2021	<b>Choice of Contact:</b>	
<b>Contam. Facility:</b>		<b>Co Admin:</b>	
<b>MHSW Facility:</b>		<b>Phone No Admin:</b>	
<b>SIC Code:</b>			
<b>SIC Description:</b>			

**Detail(s)**

<b>Waste Class:</b>	252 I
<b>Waste Class Desc:</b>	Waste crankcase oils and lubricants
<b>Waste Class:</b>	263 I
<b>Waste Class Desc:</b>	Misc. waste organic chemicals
<b>Waste Class:</b>	145 I
<b>Waste Class Desc:</b>	Wastes from the use of pigments, coatings and paints
<b>Waste Class:</b>	148 B
<b>Waste Class Desc:</b>	Misc. wastes and inorganic chemicals
<b>Waste Class:</b>	122 C
<b>Waste Class Desc:</b>	Alkaline slutions - containing other metals and non-metals (not cyanide)

Map Key	Number of Records	Direction/ Distance (m)	Elev/Diff (m)	Site	DB
<b>Waste Class:</b>		212 L			
<b>Waste Class Desc:</b>		Aliphatic solvents and residues			
<b>Waste Class:</b>		252 L			
<b>Waste Class Desc:</b>		Waste crankcase oils and lubricants			
<b>Waste Class:</b>		148 C			
<b>Waste Class Desc:</b>		Misc. wastes and inorganic chemicals			
<b>Waste Class:</b>		113 C			
<b>Waste Class Desc:</b>		Acid solutions - containing other metals and non-metals			
<b>Waste Class:</b>		232 I			
<b>Waste Class Desc:</b>		Polymeric resins			
<b>Waste Class:</b>		267 C			
<b>Waste Class Desc:</b>		Organic acids			
<b>Waste Class:</b>		146 T			
<b>Waste Class Desc:</b>		Other specified inorganic sludges, slurries or solids			
<b>Waste Class:</b>		212 I			
<b>Waste Class Desc:</b>		Aliphatic solvents and residues			
<b>Waste Class:</b>		232 L			
<b>Waste Class Desc:</b>		Polymeric resins			
<b>Waste Class:</b>		331 I			
<b>Waste Class Desc:</b>		Waste compressed gases including cylinders			
<b>Waste Class:</b>		148 I			
<b>Waste Class Desc:</b>		Misc. wastes and inorganic chemicals			
<b>Waste Class:</b>		253 L			
<b>Waste Class Desc:</b>		Emulsified oils			
<b>Waste Class:</b>		213 I			
<b>Waste Class Desc:</b>		Petroleum distillates			

<a href="#">29</a>	1 of 17	SSE/251.7	53.9 / 0.00	5509 Canotek Rd Unit 4N9 Gloucester ON K1J 9J8	EHS
<b>Order No:</b>	19990421002			<b>Nearest Intersection:</b>	
<b>Status:</b>	C			<b>Municipality:</b>	
<b>Report Type:</b>	Complete Report			<b>Client Prov/State:</b>	ON
<b>Report Date:</b>	4/28/99			<b>Search Radius (km):</b>	0.35
<b>Date Received:</b>	4/21/99			<b>X:</b>	-75.58371
<b>Previous Site Name:</b>				<b>Y:</b>	45.456837
<b>Lot/Building Size:</b>					
<b>Additional Info Ordered:</b>					

<a href="#">29</a>	2 of 17	SSE/251.7	53.9 / 0.00	CAPITAL MORTUARY SERVICE 08-675 5509 CANOTEK RD., UNIT 8 GLOUCESTER ON K1P 5W9	GEN
<b>Generator No:</b>	ON1317000			<b>PO Box No:</b>	
<b>Status:</b>				<b>Country:</b>	
<b>Approval Years:</b>	92,93,94,95,96,97,98			<b>Choice of Contact:</b>	
<b>Contam. Facility:</b>				<b>Co Admin:</b>	
<b>MHSW Facility:</b>				<b>Phone No Admin:</b>	
<b>SIC Code:</b>	9731				
<b>SIC Description:</b>	FUNERAL HOMES				

Map Key	Number of Records	Direction/ Distance (m)	Elev/Diff (m)	Site	DB
<b><u>Detail(s)</u></b>					
<b>Waste Class:</b>		312			
<b>Waste Class Desc:</b>		PATHOLOGICAL WASTES			
<a href="#">29</a>	3 of 17	SSE/251.7	53.9 / 0.00	<b>Brooke-Myers Inc. 5509 Canotek Rd Unit 8 Gloucester ON K1J 9J8</b>	<b>SCT</b>
<b>Established:</b>		2000			
<b>Plant Size (ft²):</b>					
<b>Employment:</b>					
<b>--Details--</b>					
<b>Description:</b>		All Other Industrial Machinery Manufacturing			
<b>SIC/NAICS Code:</b>		333299			
<b>Description:</b>		Showcase, Partition, Shelving and Locker Manufacturing			
<b>SIC/NAICS Code:</b>		337215			
<b>Description:</b>		All Other Plastic Product Manufacturing			
<b>SIC/NAICS Code:</b>		326198			
<a href="#">29</a>	4 of 17	SSE/251.7	53.9 / 0.00	<b>L'Atelier Seguin 20-5509 Canotek Rd Ottawa ON K1J9J9</b>	<b>GEN</b>
<b>Generator No:</b>		ON4403045		<b>PO Box No:</b>	
<b>Status:</b>				<b>Country:</b>	
<b>Approval Years:</b>		05,06,07,08		<b>Choice of Contact:</b>	
<b>Contam. Facility:</b>				<b>Co Admin:</b>	
<b>MHSW Facility:</b>				<b>Phone No Admin:</b>	
<b>SIC Code:</b>		337110			
<b>SIC Description:</b>		Wood Kitchen Cabinet and Counter Top Manufacturing			
<b><u>Detail(s)</u></b>					
<b>Waste Class:</b>		145			
<b>Waste Class Desc:</b>		PAINT/PIGMENT/COATING RESIDUES			
<a href="#">29</a>	5 of 17	SSE/251.7	53.9 / 0.00	<b>Dauray, Lucien &amp; Legault, Madeleine 13-5509 Canotek Road Ottawa ON</b>	<b>GEN</b>
<b>Generator No:</b>		ON8080067		<b>PO Box No:</b>	
<b>Status:</b>				<b>Country:</b>	
<b>Approval Years:</b>		06		<b>Choice of Contact:</b>	
<b>Contam. Facility:</b>				<b>Co Admin:</b>	
<b>MHSW Facility:</b>				<b>Phone No Admin:</b>	
<b>SIC Code:</b>		238310 238320			
<b>SIC Description:</b>		Drywall and Insulation Contractors, Painting and Wall Covering Contractors			
<b><u>Detail(s)</u></b>					
<b>Waste Class:</b>		145			
<b>Waste Class Desc:</b>		PAINT/PIGMENT/COATING RESIDUES			

Map Key	Number of Records	Direction/ Distance (m)	Elev/Diff (m)	Site	DB
<a href="#">29</a>	6 of 17	SSE/251.7	53.9 / 0.00	L'Atelier Seguin 20-5509 Canotek Rd Ottawa ON	GEN
<b>Generator No:</b>	ON4403045			<b>PO Box No:</b>	
<b>Status:</b>				<b>Country:</b>	
<b>Approval Years:</b>	2009			<b>Choice of Contact:</b>	
<b>Contam. Facility:</b>				<b>Co Admin:</b>	
<b>MHSW Facility:</b>				<b>Phone No Admin:</b>	
<b>SIC Code:</b>	337110				
<b>SIC Description:</b>	Wood Kitchen Cabinet and Counter Top Manufacturing				
<b><u>Detail(s)</u></b>					
<b>Waste Class:</b>	145				
<b>Waste Class Desc:</b>	PAINT/PIGMENT/COATING RESIDUES				
<a href="#">29</a>	7 of 17	SSE/251.7	53.9 / 0.00	L'Atelier Seguin 20-5509 Canotek Rd Ottawa ON	GEN
<b>Generator No:</b>	ON4403045			<b>PO Box No:</b>	
<b>Status:</b>				<b>Country:</b>	
<b>Approval Years:</b>	2010			<b>Choice of Contact:</b>	
<b>Contam. Facility:</b>				<b>Co Admin:</b>	
<b>MHSW Facility:</b>				<b>Phone No Admin:</b>	
<b>SIC Code:</b>	337110				
<b>SIC Description:</b>	Wood Kitchen Cabinet and Counter Top Manufacturing				
<b><u>Detail(s)</u></b>					
<b>Waste Class:</b>	145				
<b>Waste Class Desc:</b>	PAINT/PIGMENT/COATING RESIDUES				
<a href="#">29</a>	8 of 17	SSE/251.7	53.9 / 0.00	L'Atelier Seguin 20-5509 Canotek Rd Ottawa ON	GEN
<b>Generator No:</b>	ON4403045			<b>PO Box No:</b>	
<b>Status:</b>				<b>Country:</b>	
<b>Approval Years:</b>	2011			<b>Choice of Contact:</b>	
<b>Contam. Facility:</b>				<b>Co Admin:</b>	
<b>MHSW Facility:</b>				<b>Phone No Admin:</b>	
<b>SIC Code:</b>	337110				
<b>SIC Description:</b>	Wood Kitchen Cabinet and Counter Top Manufacturing				
<b><u>Detail(s)</u></b>					
<b>Waste Class:</b>	145				
<b>Waste Class Desc:</b>	PAINT/PIGMENT/COATING RESIDUES				
<a href="#">29</a>	9 of 17	SSE/251.7	53.9 / 0.00	L'Atelier Seguin 20-5509 Canotek Rd Ottawa ON K1J9J9	GEN
<b>Generator No:</b>	ON4403045			<b>PO Box No:</b>	
<b>Status:</b>				<b>Country:</b>	
<b>Approval Years:</b>	2012			<b>Choice of Contact:</b>	
<b>Contam. Facility:</b>				<b>Co Admin:</b>	
<b>MHSW Facility:</b>				<b>Phone No Admin:</b>	
<b>SIC Code:</b>	337110				

Map Key	Number of Records	Direction/ Distance (m)	Elev/Diff (m)	Site	DB
<b>SIC Description:</b>		Wood Kitchen Cabinet and Counter Top Manufacturing			
<b><u>Detail(s)</u></b>					
<b>Waste Class:</b>		145			
<b>Waste Class Desc:</b>		PAINT/PIGMENT/COATING RESIDUES			
<a href="#">29</a>	10 of 17	SSE/251.7	53.9 / 0.00	L'Atelier Seguin 20-5509 Canotek Rd Ottawa ON	GEN
<b>Generator No:</b>		ON4403045		<b>PO Box No:</b>	
<b>Status:</b>				<b>Country:</b>	
<b>Approval Years:</b>		2013		<b>Choice of Contact:</b>	
<b>Contam. Facility:</b>				<b>Co Admin:</b>	
<b>MHSW Facility:</b>				<b>Phone No Admin:</b>	
<b>SIC Code:</b>		337110			
<b>SIC Description:</b>		WOOD KITCHEN CABINET AND COUNTER TOP MANUFACTURING			
<b><u>Detail(s)</u></b>					
<b>Waste Class:</b>		145			
<b>Waste Class Desc:</b>		PAINT/PIGMENT/COATING RESIDUES			
<a href="#">29</a>	11 of 17	SSE/251.7	53.9 / 0.00	Commerce City Investments Limited Canotek Road Ottawa ON K1G 4G5	ECA
<b>Approval No:</b>		3624-4XNHKB		<b>MOE District:</b> Ottawa	
<b>Approval Date:</b>		2001-06-20		<b>City:</b>	
<b>Status:</b>		Approved		<b>Longitude:</b> -75.5833	
<b>Record Type:</b>		ECA		<b>Latitude:</b> 45.4571	
<b>Link Source:</b>		IDS		<b>Geometry X:</b>	
<b>SWP Area Name:</b>		Rideau Valley		<b>Geometry Y:</b>	
<b>Approval Type:</b>		ECA-INDUSTRIAL SEWAGE WORKS			
<b>Project Type:</b>		INDUSTRIAL SEWAGE WORKS			
<b>Business Name:</b>		Commerce City Investments Limited			
<b>Address:</b>		Canotek Road			
<b>Full Address:</b>					
<b>Full PDF Link:</b>		<a href="https://www.accessenvironment.ene.gov.on.ca/instruments/0887-4XHQAF-14.pdf">https://www.accessenvironment.ene.gov.on.ca/instruments/0887-4XHQAF-14.pdf</a>			
<a href="#">29</a>	12 of 17	SSE/251.7	53.9 / 0.00	L'Atelier Seguin 20-5509 Canotek Rd Ottawa ON K1J9J9	GEN
<b>Generator No:</b>		ON4403045		<b>PO Box No:</b>	
<b>Status:</b>				<b>Country:</b> Canada	
<b>Approval Years:</b>		2016		<b>Choice of Contact:</b> CO_OFFICIAL	
<b>Contam. Facility:</b>		No		<b>Co Admin:</b>	
<b>MHSW Facility:</b>		No		<b>Phone No Admin:</b>	
<b>SIC Code:</b>		337110			
<b>SIC Description:</b>		WOOD KITCHEN CABINET AND COUNTER TOP MANUFACTURING			
<b><u>Detail(s)</u></b>					
<b>Waste Class:</b>		145			
<b>Waste Class Desc:</b>		PAINT/PIGMENT/COATING RESIDUES			

Map Key	Number of Records	Direction/ Distance (m)	Elev/Diff (m)	Site	DB
<a href="#">29</a>	13 of 17	SSE/251.7	53.9 / 0.00	L'Atelier Seguin 20-5509 Canotek Rd Ottawa ON K1J9J9	GEN
<b>Generator No:</b>	ON4403045			<b>PO Box No:</b>	
<b>Status:</b>				<b>Country:</b>	Canada
<b>Approval Years:</b>	2015			<b>Choice of Contact:</b>	CO_OFFICIAL
<b>Contam. Facility:</b>	No			<b>Co Admin:</b>	
<b>MHSW Facility:</b>	No			<b>Phone No Admin:</b>	
<b>SIC Code:</b>	337110				
<b>SIC Description:</b>	WOOD KITCHEN CABINET AND COUNTER TOP MANUFACTURING				
<b>Detail(s)</b>					
<b>Waste Class:</b>	145				
<b>Waste Class Desc:</b>	PAINT/PIGMENT/COATING RESIDUES				

<a href="#">29</a>	14 of 17	SSE/251.7	53.9 / 0.00	L'Atelier Seguin 20-5509 Canotek Rd Ottawa ON K1J9J9	GEN
<b>Generator No:</b>	ON4403045			<b>PO Box No:</b>	
<b>Status:</b>				<b>Country:</b>	Canada
<b>Approval Years:</b>	2014			<b>Choice of Contact:</b>	CO_OFFICIAL
<b>Contam. Facility:</b>	No			<b>Co Admin:</b>	
<b>MHSW Facility:</b>	No			<b>Phone No Admin:</b>	
<b>SIC Code:</b>	337110				
<b>SIC Description:</b>	WOOD KITCHEN CABINET AND COUNTER TOP MANUFACTURING				
<b>Detail(s)</b>					
<b>Waste Class:</b>	145				
<b>Waste Class Desc:</b>	PAINT/PIGMENT/COATING RESIDUES				

<a href="#">29</a>	15 of 17	SSE/251.7	53.9 / 0.00	L'Atelier Seguin 20-5509 Canotek Rd Ottawa ON K1J9J9	GEN
<b>Generator No:</b>	ON4403045			<b>PO Box No:</b>	
<b>Status:</b>	Registered			<b>Country:</b>	Canada
<b>Approval Years:</b>	As of Dec 2018			<b>Choice of Contact:</b>	
<b>Contam. Facility:</b>				<b>Co Admin:</b>	
<b>MHSW Facility:</b>				<b>Phone No Admin:</b>	
<b>SIC Code:</b>					
<b>SIC Description:</b>					
<b>Detail(s)</b>					
<b>Waste Class:</b>	145 I				
<b>Waste Class Desc:</b>	Wastes from the use of pigments, coatings and paints				
<b>Waste Class:</b>	145 L				
<b>Waste Class Desc:</b>	Wastes from the use of pigments, coatings and paints				

<a href="#">29</a>	16 of 17	SSE/251.7	53.9 / 0.00	L'Atelier Seguin 20-5509 Canotek Rd Ottawa ON K1J9J9	GEN
<b>Generator No:</b>	ON4403045			<b>PO Box No:</b>	
<b>Status:</b>	Registered			<b>Country:</b>	Canada
<b>Approval Years:</b>	As of Oct 2019			<b>Choice of Contact:</b>	

Map Key	Number of Records	Direction/ Distance (m)	Elev/Diff (m)	Site	DB
<b>Contam. Facility:</b> <b>MHSW Facility:</b> <b>SIC Code:</b> <b>SIC Description:</b>				<b>Co Admin:</b> <b>Phone No Admin:</b>	
<b><u>Detail(s)</u></b>					
<b>Waste Class:</b>		145 L			
<b>Waste Class Desc:</b>		Wastes from the use of pigments, coatings and paints			
<b>Waste Class:</b>		145 I			
<b>Waste Class Desc:</b>		Wastes from the use of pigments, coatings and paints			
<a href="#">29</a>	17 of 17	SSE/251.7	53.9 / 0.00	KROON Electric Corp. 2-5509 Canotek Rd Ottawa ON K1C 9J8	GEN
<b>Generator No:</b>		ON6406990		<b>PO Box No:</b>	
<b>Status:</b>		Registered		<b>Country:</b> Canada	
<b>Approval Years:</b>		As of Oct 2019		<b>Choice of Contact:</b>	
<b>Contam. Facility:</b>				<b>Co Admin:</b>	
<b>MHSW Facility:</b>				<b>Phone No Admin:</b>	
<b>SIC Code:</b>					
<b>SIC Description:</b>					
<b><u>Detail(s)</u></b>					
<b>Waste Class:</b>		212 L			
<b>Waste Class Desc:</b>		Aliphatic solvents and residues			
<a href="#">30</a>	1 of 11	ESE/262.3	51.9 / -2.00	BONDAR CLEGG AND CO. LTD. 5420 CANOTEK ROAD GLOUCESTER ON K1J 8X5	GEN
<b>Generator No:</b>		ON0194300		<b>PO Box No:</b>	
<b>Status:</b>		86,87		<b>Country:</b>	
<b>Approval Years:</b>				<b>Choice of Contact:</b>	
<b>Contam. Facility:</b>				<b>Co Admin:</b>	
<b>MHSW Facility:</b>				<b>Phone No Admin:</b>	
<b>SIC Code:</b>		7759			
<b>SIC Description:</b>		OTHER SCI./TECH. OF.			
<b><u>Detail(s)</u></b>					
<b>Waste Class:</b>		142			
<b>Waste Class Desc:</b>		SMELTING WASTES			
<b>Waste Class:</b>		212			
<b>Waste Class Desc:</b>		ALIPHATIC SOLVENTS			
<a href="#">30</a>	2 of 11	ESE/262.3	51.9 / -2.00	BONDAR CLEGG AND CO. LTD. 5420 CANOTEK ROAD GLOUCESTER ON K1J 8X5	GEN
<b>Generator No:</b>		ON0194300		<b>PO Box No:</b>	
<b>Status:</b>		88,89,90		<b>Country:</b>	
<b>Approval Years:</b>				<b>Choice of Contact:</b>	
<b>Contam. Facility:</b>				<b>Co Admin:</b>	
<b>MHSW Facility:</b>				<b>Phone No Admin:</b>	
<b>SIC Code:</b>		7759			
<b>SIC Description:</b>		OTHER SCI./TECH. OF.			

Map Key	Number of Records	Direction/ Distance (m)	Elev/Diff (m)	Site	DB
<b><u>Detail(s)</u></b>					
<b>Waste Class:</b>		142			
<b>Waste Class Desc:</b>		SMELTING WASTES			
<b>Waste Class:</b>		148			
<b>Waste Class Desc:</b>		INORGANIC LABORATORY CHEMICALS			
<b>Waste Class:</b>		212			
<b>Waste Class Desc:</b>		ALIPHATIC SOLVENTS			
<b>Waste Class:</b>		241			
<b>Waste Class Desc:</b>		HALOGENATED SOLVENTS			
<b>Waste Class:</b>		263			
<b>Waste Class Desc:</b>		ORGANIC LABORATORY CHEMICALS			

<a href="#">30</a>	3 of 11	<b>ESE/262.3</b>	<b>51.9 / -2.00</b>	<b>BONDAR CLEGG AND CO. LTD. 05-120 5420 CANOTEK ROAD GLOUCESTER ON K1J 8X5</b>	<b>GEN</b>
<b>Generator No:</b>	ON0194300			<b>PO Box No:</b>	
<b>Status:</b>				<b>Country:</b>	
<b>Approval Years:</b>	92,93,94,95,96			<b>Choice of Contact:</b>	
<b>Contam. Facility:</b>				<b>Co Admin:</b>	
<b>MHSW Facility:</b>				<b>Phone No Admin:</b>	
<b>SIC Code:</b>	7759				
<b>SIC Description:</b>	OTHER SCI./TECH. OF.				

<b><u>Detail(s)</u></b>					
<b>Waste Class:</b>		142			
<b>Waste Class Desc:</b>		SMELTING WASTES			
<b>Waste Class:</b>		148			
<b>Waste Class Desc:</b>		INORGANIC LABORATORY CHEMICALS			
<b>Waste Class:</b>		212			
<b>Waste Class Desc:</b>		ALIPHATIC SOLVENTS			
<b>Waste Class:</b>		241			
<b>Waste Class Desc:</b>		HALOGENATED SOLVENTS			
<b>Waste Class:</b>		263			
<b>Waste Class Desc:</b>		ORGANIC LABORATORY CHEMICALS			

<a href="#">30</a>	4 of 11	<b>ESE/262.3</b>	<b>51.9 / -2.00</b>	<b>BONDAR (OUT OF BUS) 5420 CANOTEK ROAD GLOUCESTER ON K1J 8X5</b>	<b>GEN</b>
<b>Generator No:</b>	ON0194300			<b>PO Box No:</b>	
<b>Status:</b>				<b>Country:</b>	
<b>Approval Years:</b>	97			<b>Choice of Contact:</b>	
<b>Contam. Facility:</b>				<b>Co Admin:</b>	
<b>MHSW Facility:</b>				<b>Phone No Admin:</b>	
<b>SIC Code:</b>	7759				
<b>SIC Description:</b>	OTHER SCI./TECH. OF.				

<b><u>Detail(s)</u></b>					
<b>Waste Class:</b>		142			



Map Key	Number of Records	Direction/ Distance (m)	Elev/Diff (m)	Site	DB
<b>Waste Class Desc:</b>		SMELTING WASTES			
<b>Waste Class:</b>		148			
<b>Waste Class Desc:</b>		INORGANIC LABORATORY CHEMICALS			
<b>Waste Class:</b>		212			
<b>Waste Class Desc:</b>		ALIPHATIC SOLVENTS			
<b>Waste Class:</b>		241			
<b>Waste Class Desc:</b>		HALOGENATED SOLVENTS			
<b>Waste Class:</b>		263			
<b>Waste Class Desc:</b>		ORGANIC LABORATORY CHEMICALS			
<a href="#">30</a>	5 of 11	ESE/262.3	51.9 / -2.00	<b>BONDAR (OUT OF BUSINESS) 5420 CANOTEK ROAD GLOUCESTER ON K1J 8X5</b>	<b>GEN</b>
<b>Generator No:</b>		ON0194300		<b>PO Box No:</b>	
<b>Status:</b>				<b>Country:</b>	
<b>Approval Years:</b>		98		<b>Choice of Contact:</b>	
<b>Contam. Facility:</b>				<b>Co Admin:</b>	
<b>MHSW Facility:</b>				<b>Phone No Admin:</b>	
<b>SIC Code:</b>		7759			
<b>SIC Description:</b>		OTHER SCI./TECH. OF.			
<b>Detail(s)</b>					
<b>Waste Class:</b>		142			
<b>Waste Class Desc:</b>		SMELTING WASTES			
<b>Waste Class:</b>		148			
<b>Waste Class Desc:</b>		INORGANIC LABORATORY CHEMICALS			
<b>Waste Class:</b>		212			
<b>Waste Class Desc:</b>		ALIPHATIC SOLVENTS			
<b>Waste Class:</b>		241			
<b>Waste Class Desc:</b>		HALOGENATED SOLVENTS			
<b>Waste Class:</b>		263			
<b>Waste Class Desc:</b>		ORGANIC LABORATORY CHEMICALS			
<a href="#">30</a>	6 of 11	ESE/262.3	51.9 / -2.00	<b>A.T.G. Industries 5420 Canotek Road, Suite 103 Gloucester ON</b>	<b>GEN</b>
<b>Generator No:</b>		ON8425671		<b>PO Box No:</b>	
<b>Status:</b>				<b>Country:</b>	
<b>Approval Years:</b>		03,04		<b>Choice of Contact:</b>	
<b>Contam. Facility:</b>				<b>Co Admin:</b>	
<b>MHSW Facility:</b>				<b>Phone No Admin:</b>	
<b>SIC Code:</b>		332710			
<b>SIC Description:</b>		Machine Shops			
<a href="#">30</a>	7 of 11	ESE/262.3	51.9 / -2.00	<b>Digidyne Inc. 5420 Canotek Rd Unit 101 Gloucester ON K1J 8X5</b>	<b>SCT</b>
<b>Established:</b>		1981			
<b>Plant Size (ft²):</b>					
<b>Employment:</b>		3			

Map Key	Number of Records	Direction/ Distance (m)	Elev/Diff (m)	Site	DB
<b>--Details--</b>					
<b>Description:</b>		Computer, Computer Peripheral and Pre-Packaged Software Wholesaler-Distributors			
<b>SIC/NAICS Code:</b>		417310			
<a href="#">30</a>	8 of 11	ESE/262.3	51.9 / -2.00	Everton Resources Inc. 5420 Canotek Rd Suite 103 Ottawa ON K1J 1E9	SCT
<b>Established:</b>		1996			
<b>Plant Size (ft²):</b>		11			
<b>Employment:</b>					
<b>--Details--</b>					
<b>Description:</b>		All Other Metal Ore Mining			
<b>SIC/NAICS Code:</b>		212299			
<b>Description:</b>		Other Support Activities for Mining			
<b>SIC/NAICS Code:</b>		213119			
<a href="#">30</a>	9 of 11	ESE/262.3	51.9 / -2.00	W.S. Sales Associates Ltd. 5420 Canotek Rd Unit 101 Ottawa ON K1J 1E9	SCT
<b>Established:</b>					
<b>Plant Size (ft²):</b>					
<b>Employment:</b>					
<b>--Details--</b>					
<b>Description:</b>		Wholesale Trade Agents and Brokers			
<b>SIC/NAICS Code:</b>		419120			
<a href="#">30</a>	10 of 11	ESE/262.3	51.9 / -2.00	Everton Resources Inc. 5420 Canotek Rd Suite 103 Gloucester ON K1J 1E9	SCT
<b>Established:</b>		01-AUG-96			
<b>Plant Size (ft²):</b>					
<b>Employment:</b>					
<b>--Details--</b>					
<b>Description:</b>		Other Support Activities for Mining			
<b>SIC/NAICS Code:</b>		213119			
<b>Description:</b>		All Other Metal Ore Mining			
<b>SIC/NAICS Code:</b>		212299			
<a href="#">30</a>	11 of 11	ESE/262.3	51.9 / -2.00	Majescor Resources Inc. 5420 Canotek Rd Suite 103 Ottawa ON K1J 1E9	SCT
<b>Established:</b>		01-JUL-02			
<b>Plant Size (ft²):</b>					
<b>Employment:</b>					

Map Key	Number of Records	Direction/ Distance (m)	Elev/Diff (m)	Site	DB
<b>--Details--</b>					
<b>Description:</b>		Other Support Activities for Mining			
<b>SIC/NAICS Code:</b>		213119			
<a href="#">31</a>	1 of 1	SE/262.6	52.8 / -1.05	<b>Teraflex Limited</b> 5411 Canotek Rd Ottawa ON K1J 9M3	ECA
<b>Approval No:</b>		7592-9MHK8Y		<b>MOE District:</b>	
<b>Approval Date:</b>		2014-08-28		<b>City:</b>	
<b>Status:</b>		Approved		<b>Longitude:</b>	
<b>Record Type:</b>		ECA		<b>Latitude:</b>	
<b>Link Source:</b>		IDS		<b>Geometry X:</b>	
<b>SWP Area Name:</b>				<b>Geometry Y:</b>	
<b>Approval Type:</b>		ECA-WASTE MANAGEMENT SYSTEMS			
<b>Project Type:</b>		WASTE MANAGEMENT SYSTEMS			
<b>Business Name:</b>		Teraflex Limited			
<b>Address:</b>		5411 Canotek Rd			
<b>Full Address:</b>					
<b>Full PDF Link:</b>		<a href="https://www.accessenvironment.ene.gov.on.ca/instruments/3529-9KYQKR-14.pdf">https://www.accessenvironment.ene.gov.on.ca/instruments/3529-9KYQKR-14.pdf</a>			
<a href="#">32</a>	1 of 1	S/275.7	54.2 / 0.31	<b>DRAIN-ALL LTD.</b> CANOTEK AND POLYTEK TANK TRUCK (CARGO) GLOUCESTER CITY ON	SPL
<b>Ref No:</b>		139073		<b>Discharger Report:</b>	
<b>Site No:</b>				<b>Material Group:</b>	
<b>Incident Dt:</b>		4/4/1997		<b>Health/Env Conseq:</b>	
<b>Year:</b>				<b>Client Type:</b>	
<b>Incident Cause:</b>		TRUCK/TRAILER OVERTURN			
<b>Incident Event:</b>					
<b>Contaminant Code:</b>					
<b>Contaminant Name:</b>					
<b>Contaminant Limit 1:</b>					
<b>Contam Limit Freq 1:</b>					
<b>Contaminant UN No 1:</b>					
<b>Environment Impact:</b>		POSSIBLE		<b>Nearest Watercourse:</b>	
<b>Nature of Impact:</b>		Water course or lake			
<b>Receiving Medium:</b>		LAND / WATER			
<b>Receiving Env:</b>					
<b>MOE Response:</b>					
<b>Dt MOE Arvl on Scn:</b>					
<b>MOE Reported Dt:</b>		4/4/1997		<b>Site Municipality:</b>	
<b>Dt Document Closed:</b>					
<b>Incident Reason:</b>		ERROR		<b>Site Lot:</b>	
<b>Site Name:</b>					
<b>Site County/District:</b>					
<b>Site Geo Ref Meth:</b>					
<b>Incident Summary:</b>		DRAIN-ALL LTD: 3400L OF LANDFILL LEACHATE TO ROAD& SEWER, ROLL-OVER			
<b>Contaminant Qty:</b>					
<a href="#">33</a>	1 of 6	SSW/281.7	54.9 / 1.00	<b>Shred-it International ULC</b> UNIT #900 1101 POLYTEK STREET OTTAWA ON K1J 0B3	GEN
<b>Generator No:</b>		ON4589252		<b>PO Box No:</b>	
<b>Status:</b>					
<b>Approval Years:</b>		2016		<b>Country:</b>	
<b>Contam. Facility:</b>		No		Canada	
		<b>Choice of Contact:</b>			
		CO_OFFICIAL			
		<b>Co Admin:</b>			
		MARK JALBERT			

Map Key	Number of Records	Direction/ Distance (m)	Elev/Diff (m)	Site	DB
<b>MHSW Facility:</b> <b>SIC Code:</b> <b>SIC Description:</b>	No 561110			<b>Phone No Admin:</b> 613-739-1070 Ext.212 OFFICE ADMINISTRATIVE SERVICES	
<b><u>Detail(s)</u></b>					
<b>Waste Class:</b> <b>Waste Class Desc:</b>		145		PAINT/PIGMENT/COATING RESIDUES	
<b>Waste Class:</b> <b>Waste Class Desc:</b>		252		WASTE OILS & LUBRICANTS	
<b>Waste Class:</b> <b>Waste Class Desc:</b>		312		PATHOLOGICAL WASTES	
<b>Waste Class:</b> <b>Waste Class Desc:</b>		221		LIGHT FUELS	
<b><u>33</u></b>	<b>2 of 6</b>	<b>SSW/281.7</b>	<b>54.9 / 1.00</b>	<b>Shred-it International ULC</b> <b>UNIT #900 1101 POLYTEK STREET</b> <b>OTTAWA ON K1J 0B3</b>	<b>GEN</b>
<b>Generator No:</b> <b>Status:</b> <b>Approval Years:</b> <b>Contam. Facility:</b> <b>MHSW Facility:</b> <b>SIC Code:</b> <b>SIC Description:</b>	ON4589252  2015 No No 561110			<b>PO Box No:</b> <b>Country:</b> Canada <b>Choice of Contact:</b> CO_OFFICIAL <b>Co Admin:</b> MARK JALBERT <b>Phone No Admin:</b> 613-739-1070 Ext.212 OFFICE ADMINISTRATIVE SERVICES	
<b><u>Detail(s)</u></b>					
<b>Waste Class:</b> <b>Waste Class Desc:</b>		312		PATHOLOGICAL WASTES	
<b>Waste Class:</b> <b>Waste Class Desc:</b>		221		LIGHT FUELS	
<b>Waste Class:</b> <b>Waste Class Desc:</b>		145		PAINT/PIGMENT/COATING RESIDUES	
<b>Waste Class:</b> <b>Waste Class Desc:</b>		252		WASTE OILS & LUBRICANTS	
<b><u>33</u></b>	<b>3 of 6</b>	<b>SSW/281.7</b>	<b>54.9 / 1.00</b>	<b>HOOPP Realty Inc</b> <b>1101 Polytek Street</b> <b>Ottawa ON K1J 0B3</b>	<b>GEN</b>
<b>Generator No:</b> <b>Status:</b> <b>Approval Years:</b> <b>Contam. Facility:</b> <b>MHSW Facility:</b> <b>SIC Code:</b> <b>SIC Description:</b>	ON2780550  2014 No No 531120			<b>PO Box No:</b> <b>Country:</b> Canada <b>Choice of Contact:</b> CO_ADMIN <b>Co Admin:</b> jim smith <b>Phone No Admin:</b> 613 745 2444 Ext.241 LESSORS OF NON-RESIDENTIAL BUILDINGS (EXCEPT MINI-WAREHOUSES)	
<b><u>Detail(s)</u></b>					
<b>Waste Class:</b> <b>Waste Class Desc:</b>		221		LIGHT FUELS	

Map Key	Number of Records	Direction/ Distance (m)	Elev/Diff (m)	Site	DB
<a href="#">33</a>	4 of 6	SSW/281.7	54.9 / 1.00	Shred-it International ULC UNIT #900 1101 POLYTEK STREET OTTAWA ON K1J 0B3	GEN
<b>Generator No:</b>	ON4589252			<b>PO Box No:</b>	
<b>Status:</b>	Registered			<b>Country:</b>	Canada
<b>Approval Years:</b>	As of Dec 2018			<b>Choice of Contact:</b>	
<b>Contam. Facility:</b>				<b>Co Admin:</b>	
<b>MHSW Facility:</b>				<b>Phone No Admin:</b>	
<b>SIC Code:</b>					
<b>SIC Description:</b>					
<b><u>Detail(s)</u></b>					
<b>Waste Class:</b>	251 L				
<b>Waste Class Desc:</b>	Waste oils/sludges (petroleum based)				
<b>Waste Class:</b>	145 I				
<b>Waste Class Desc:</b>	Wastes from the use of pigments, coatings and paints				
<b>Waste Class:</b>	221 I				
<b>Waste Class Desc:</b>	Light fuels				
<b>Waste Class:</b>	252 L				
<b>Waste Class Desc:</b>	Waste crankcase oils and lubricants				
<b>Waste Class:</b>	312 P				
<b>Waste Class Desc:</b>	Pathological wastes				
<a href="#">33</a>	5 of 6	SSW/281.7	54.9 / 1.00	Shred-it International ULC UNIT #900 1101 POLYTEK STREET OTTAWA ON K1J 0B3	GEN
<b>Generator No:</b>	ON4589252			<b>PO Box No:</b>	
<b>Status:</b>	Registered			<b>Country:</b>	Canada
<b>Approval Years:</b>	As of Jul 2020			<b>Choice of Contact:</b>	
<b>Contam. Facility:</b>				<b>Co Admin:</b>	
<b>MHSW Facility:</b>				<b>Phone No Admin:</b>	
<b>SIC Code:</b>					
<b>SIC Description:</b>					
<b><u>Detail(s)</u></b>					
<b>Waste Class:</b>	252 L				
<b>Waste Class Desc:</b>	Waste crankcase oils and lubricants				
<b>Waste Class:</b>	312 P				
<b>Waste Class Desc:</b>	Pathological wastes				
<b>Waste Class:</b>	251 L				
<b>Waste Class Desc:</b>	Waste oils/sludges (petroleum based)				
<b>Waste Class:</b>	221 I				
<b>Waste Class Desc:</b>	Light fuels				
<b>Waste Class:</b>	145 I				
<b>Waste Class Desc:</b>	Wastes from the use of pigments, coatings and paints				
<a href="#">33</a>	6 of 6	SSW/281.7	54.9 / 1.00	Shred-it International ULC UNIT #900 1101 POLYTEK STREET OTTAWA ON K1J 0B3	GEN
<b>Generator No:</b>	ON4589252			<b>PO Box No:</b>	

Map Key	Number of Records	Direction/ Distance (m)	Elev/Diff (m)	Site	DB
<b>Status:</b> Registered <b>Approval Years:</b> As of Jan 2021 <b>Contam. Facility:</b> <b>MHSW Facility:</b> <b>SIC Code:</b> <b>SIC Description:</b>				<b>Country:</b> Canada <b>Choice of Contact:</b> <b>Co Admin:</b> <b>Phone No Admin:</b>	
<b><u>Detail(s)</u></b>					
<b>Waste Class:</b>		252 L			
<b>Waste Class Desc:</b>		Waste crankcase oils and lubricants			
<b>Waste Class:</b>		251 L			
<b>Waste Class Desc:</b>		Waste oils/sludges (petroleum based)			
<b>Waste Class:</b>		145 I			
<b>Waste Class Desc:</b>		Wastes from the use of pigments, coatings and paints			
<b>Waste Class:</b>		312 P			
<b>Waste Class Desc:</b>		Pathological wastes			
<b>Waste Class:</b>		221 I			
<b>Waste Class Desc:</b>		Light fuels			
<a href="#">34</a>	1 of 224	NNW/283.9	51.9 / -2.00	R.M. OF OTTAWA-CARLETON 800 GREEN CREEK DR., ROPEC GLOUCESTER ON	CA
<b>Certificate #:</b> 8-4041-97- <b>Application Year:</b> 97 <b>Issue Date:</b> // <b>Approval Type:</b> Industrial air <b>Status:</b> RE1 <b>Application Type:</b> <b>Client Name:</b> <b>Client Address:</b> <b>Client City:</b> <b>Client Postal Code:</b> <b>Project Description:</b> ACOUSTIC AUDIT <b>Contaminants:</b> <b>Emission Control:</b>					
<a href="#">34</a>	2 of 224	NNW/283.9	51.9 / -2.00	OTTAWA-CARLETON, R.M. OF OTTAWA RIVER ROBERT O. PICARD ENVIRONMENTAL CENTRE 800 GREEN CREEK DRIVE GLOUCESTER CITY ON	SPL
<b>Ref No:</b> 109640 <b>Site No:</b> <b>Incident Dt:</b> 1/30/1995 <b>Year:</b> <b>Incident Cause:</b> WASTEWATER DISCHARGE TO WATERCOURSE <b>Incident Event:</b> <b>Contaminant Code:</b> <b>Contaminant Name:</b> <b>Contaminant Limit 1:</b> <b>Contam Limit Freq 1:</b> <b>Contaminant UN No 1:</b> <b>Environment Impact:</b> POSSIBLE <b>Nature of Impact:</b> Water course or lake				<b>Discharger Report:</b> <b>Material Group:</b> <b>Health/Env Conseq:</b> <b>Client Type:</b> <b>Sector Type:</b> <b>Agency Involved:</b> <b>Nearest Watercourse:</b> <b>Site Address:</b> <b>Site District Office:</b> <b>Site Postal Code:</b> <b>Site Region:</b> <b>Site Municipality:</b> 20105 <b>Site Lot:</b>	

Map Key	Number of Records	Direction/ Distance (m)	Elev/Diff (m)	Site	DB
<b>Receiving Medium:</b> <b>Receiving Env:</b> <b>MOE Response:</b> <b>Dt MOE Arvl on Scn:</b> <b>MOE Reported Dt:</b> <b>Dt Document Closed:</b> <b>Incident Reason:</b> <b>Site Name:</b> <b>Site County/District:</b> <b>Site Geo Ref Meth:</b> <b>Incident Summary:</b> <b>Contaminant Qty:</b>	WATER  1/30/1995  UNKNOWN			<b>Site Conc:</b> <b>Northing:</b> <b>Easting:</b> <b>Site Geo Ref Accu:</b> <b>Site Map Datum:</b> <b>SAC Action Class:</b> <b>Source Type:</b>	
OTTAWA/CARLETON-UKN QTY BROWN EFFLUENT TO OTTAWA RIVER FROM OUTFALL.					

<a href="#">34</a>	3 of 224	NNW/283.9	51.9 / -2.00	OTTAWA-CARLETON, R.M. OF ROBERT O. PICARD ENVIRONMENTAL CENTRE 800 GREEN CREEK DRIVE GLOUCESTER CITY ON	SPL
<b>Ref No:</b> <b>Site No:</b> <b>Incident Dt:</b> <b>Year:</b> <b>Incident Cause:</b> <b>Incident Event:</b> <b>Contaminant Code:</b> <b>Contaminant Name:</b> <b>Contaminant Limit 1:</b> <b>Contam Limit Freq 1:</b> <b>Contaminant UN No 1:</b> <b>Environment Impact:</b> <b>Nature of Impact:</b> <b>Receiving Medium:</b> <b>Receiving Env:</b> <b>MOE Response:</b> <b>Dt MOE Arvl on Scn:</b> <b>MOE Reported Dt:</b> <b>Dt Document Closed:</b> <b>Incident Reason:</b> <b>Site Name:</b> <b>Site County/District:</b> <b>Site Geo Ref Meth:</b> <b>Incident Summary:</b> <b>Contaminant Qty:</b>	110258  2/21/1995  OTHER CONTAINER LEAK  POSSIBLE Soil contamination LAND  2/21/1995  UNKNOWN			<b>Discharger Report:</b> <b>Material Group:</b> <b>Health/Env Conseq:</b> <b>Client Type:</b> <b>Sector Type:</b> <b>Agency Involved:</b> <b>Nearest Watercourse:</b> <b>Site Address:</b> <b>Site District Office:</b> <b>Site Postal Code:</b> <b>Site Region:</b> <b>Site Municipality:</b> <b>Site Lot:</b> <b>Site Conc:</b> <b>Northing:</b> <b>Easting:</b> <b>Site Geo Ref Accu:</b> <b>Site Map Datum:</b> <b>SAC Action Class:</b> <b>Source Type:</b>	20105
ROBERT O. PICARD - RAW SEWAGE TO GROUND FROM NEW COLLECTOR.					

<a href="#">34</a>	4 of 224	NNW/283.9	51.9 / -2.00	OTTAWA-CARLETON, R.M. OF ROBERT O. PICARD ENVIRONMENTAL CENTRE 800 GREEN CREEK DRIVE GLOUCESTER CITY ON	SPL
<b>Ref No:</b> <b>Site No:</b> <b>Incident Dt:</b> <b>Year:</b> <b>Incident Cause:</b> <b>Incident Event:</b> <b>Contaminant Code:</b> <b>Contaminant Name:</b> <b>Contaminant Limit 1:</b> <b>Contam Limit Freq 1:</b> <b>Contaminant UN No 1:</b> <b>Environment Impact:</b>	110413  2/28/1995  START-UPS/SHUTDOWNS/INTERRUPTIONS  POSSIBLE			<b>Discharger Report:</b> <b>Material Group:</b> <b>Health/Env Conseq:</b> <b>Client Type:</b> <b>Sector Type:</b> <b>Agency Involved:</b> <b>Nearest Watercourse:</b> <b>Site Address:</b> <b>Site District Office:</b> <b>Site Postal Code:</b> <b>Site Region:</b> <b>Site Municipality:</b>	20105

Map Key	Number of Records	Direction/ Distance (m)	Elev/Diff (m)	Site	DB
<b>Nature of Impact:</b>	Air Pollution			<b>Site Lot:</b>	
<b>Receiving Medium:</b>	AIR			<b>Site Conc:</b>	
<b>Receiving Env:</b>				<b>Northing:</b>	
<b>MOE Response:</b>				<b>Easting:</b>	
<b>Dt MOE Arvl on Scn:</b>				<b>Site Geo Ref Accu:</b>	
<b>MOE Reported Dt:</b>	2/28/1995			<b>Site Map Datum:</b>	
<b>Dt Document Closed:</b>				<b>SAC Action Class:</b>	
<b>Incident Reason:</b>	GASKET/JOINT			<b>Source Type:</b>	
<b>Site Name:</b>					
<b>Site County/District:</b>					
<b>Site Geo Ref Meth:</b>					
<b>Incident Summary:</b>	R.O. PICARD WPCP:9.5 HRS METHANE GAS EMISSION TO ATM-DIGESTER REPAIRS				
<b>Contaminant Qty:</b>					

<a href="#">34</a>	5 of 224	NNW/283.9	51.9 / -2.00	OTTAWA-CARLETON, R.M. OF ROBERT O. PICARD ENVIRONMENTAL CENTRE 800 GREEN CREEK DRIVE GLOUCESTER CITY ON	SPL
<b>Ref No:</b>	115321			<b>Discharger Report:</b>	
<b>Site No:</b>				<b>Material Group:</b>	
<b>Incident Dt:</b>	7/5/1995			<b>Health/Env Conseq:</b>	
<b>Year:</b>				<b>Client Type:</b>	
<b>Incident Cause:</b>	PIPE/HOSE LEAK			<b>Sector Type:</b>	
<b>Incident Event:</b>				<b>Agency Involved:</b>	
<b>Contaminant Code:</b>				<b>Nearest Watercourse:</b>	
<b>Contaminant Name:</b>				<b>Site Address:</b>	
<b>Contaminant Limit 1:</b>				<b>Site District Office:</b>	
<b>Contam Limit Freq 1:</b>				<b>Site Postal Code:</b>	
<b>Contaminant UN No 1:</b>				<b>Site Region:</b>	
<b>Environment Impact:</b>	POSSIBLE			<b>Site Municipality:</b>	20105
<b>Nature of Impact:</b>	Soil contamination			<b>Site Lot:</b>	
<b>Receiving Medium:</b>	LAND			<b>Site Conc:</b>	
<b>Receiving Env:</b>				<b>Northing:</b>	
<b>MOE Response:</b>				<b>Easting:</b>	
<b>Dt MOE Arvl on Scn:</b>				<b>Site Geo Ref Accu:</b>	
<b>MOE Reported Dt:</b>	7/5/1995			<b>Site Map Datum:</b>	
<b>Dt Document Closed:</b>				<b>SAC Action Class:</b>	
<b>Incident Reason:</b>	EQUIPMENT FAILURE			<b>Source Type:</b>	
<b>Site Name:</b>					
<b>Site County/District:</b>					
<b>Site Geo Ref Meth:</b>					
<b>Incident Summary:</b>	OTTAWA-CARLETON, R.M: SEWAGE TO GROUND FROM BROKEN FORCEMAIN.				
<b>Contaminant Qty:</b>					

<a href="#">34</a>	6 of 224	NNW/283.9	51.9 / -2.00	OTTAWA-CARLETON, R.M. OF ROBERT O. PICARD ENVIRONMENTAL CENTRE 800 GREEN CREEK DRIVE GLOUCESTER CITY ON	SPL
<b>Ref No:</b>	116186			<b>Discharger Report:</b>	
<b>Site No:</b>				<b>Material Group:</b>	
<b>Incident Dt:</b>	7/24/1995			<b>Health/Env Conseq:</b>	
<b>Year:</b>				<b>Client Type:</b>	
<b>Incident Cause:</b>	CONTAINER OVERFLOW			<b>Sector Type:</b>	
<b>Incident Event:</b>				<b>Agency Involved:</b>	
<b>Contaminant Code:</b>				<b>Nearest Watercourse:</b>	
<b>Contaminant Name:</b>				<b>Site Address:</b>	
<b>Contaminant Limit 1:</b>				<b>Site District Office:</b>	
<b>Contam Limit Freq 1:</b>				<b>Site Postal Code:</b>	
<b>Contaminant UN No 1:</b>				<b>Site Region:</b>	
<b>Environment Impact:</b>	POSSIBLE			<b>Site Municipality:</b>	20105



Map Key	Number of Records	Direction/ Distance (m)	Elev/Diff (m)	Site	DB
<b>Nature of Impact:</b>	Water course or lake			<b>Site Lot:</b>	
<b>Receiving Medium:</b>	WATER			<b>Site Conc:</b>	
<b>Receiving Env:</b>				<b>Northing:</b>	
<b>MOE Response:</b>				<b>Easting:</b>	
<b>Dt MOE Arvl on Scn:</b>				<b>Site Geo Ref Accu:</b>	
<b>MOE Reported Dt:</b>	7/24/1995			<b>Site Map Datum:</b>	
<b>Dt Document Closed:</b>				<b>SAC Action Class:</b>	
<b>Incident Reason:</b>	POWER INTERRUPTION			<b>Source Type:</b>	
<b>Site Name:</b>					
<b>Site County/District:</b>					
<b>Site Geo Ref Meth:</b>					
<b>Incident Summary:</b>	OTTAWA-CARLETON, R.M: OVERFLOW OF RAW UNCHLOR SEWAGE BYPASS: POWER OUT				
<b>Contaminant Qty:</b>					

<a href="#">34</a>	7 of 224	NNW/283.9	51.9 / -2.00	OTTAWA-CARLETON, R.M. OF 800 GREEN CREEK DR. ROBERT O. PICARD ENVIRONMENTAL CENTRE 800 GREEN CREEK DRIVE GLOUCESTER CITY ON	SPL
<b>Ref No:</b>	116351			<b>Discharger Report:</b>	
<b>Site No:</b>				<b>Material Group:</b>	
<b>Incident Dt:</b>	7/27/1995			<b>Health/Env Conseq:</b>	
<b>Year:</b>				<b>Client Type:</b>	
<b>Incident Cause:</b>	OTHER CONTAINER LEAK			<b>Sector Type:</b>	
<b>Incident Event:</b>				<b>Agency Involved:</b>	
<b>Contaminant Code:</b>				<b>Nearest Watercourse:</b>	
<b>Contaminant Name:</b>				<b>Site Address:</b>	
<b>Contaminant Limit 1:</b>				<b>Site District Office:</b>	
<b>Contam Limit Freq 1:</b>				<b>Site Postal Code:</b>	
<b>Contaminant UN No 1:</b>				<b>Site Region:</b>	
<b>Environment Impact:</b>	POSSIBLE			<b>Site Municipality:</b>	20105
<b>Nature of Impact:</b>	Soil contamination			<b>Site Lot:</b>	
<b>Receiving Medium:</b>	LAND			<b>Site Conc:</b>	
<b>Receiving Env:</b>				<b>Northing:</b>	
<b>MOE Response:</b>				<b>Easting:</b>	
<b>Dt MOE Arvl on Scn:</b>				<b>Site Geo Ref Accu:</b>	
<b>MOE Reported Dt:</b>	7/27/1995			<b>Site Map Datum:</b>	
<b>Dt Document Closed:</b>				<b>SAC Action Class:</b>	
<b>Incident Reason:</b>	ERROR			<b>Source Type:</b>	
<b>Site Name:</b>					
<b>Site County/District:</b>					
<b>Site Geo Ref Meth:</b>					
<b>Incident Summary:</b>	OTTAWA-CARLETON, R.M:100 M3 OF RAW SEWAGE TO LAND,OPERATOR ERROR,CONTAINED.				
<b>Contaminant Qty:</b>					

<a href="#">34</a>	8 of 224	NNW/283.9	51.9 / -2.00	OTTAWA-CARLETON, R.M. OF OTTAWA RIVER ROBERT O. PICARD ENVIRONMENTAL CENTRE 800 GREEN CREEK DRIVE GLOUCESTER CITY ON	SPL
<b>Ref No:</b>	118667			<b>Discharger Report:</b>	
<b>Site No:</b>				<b>Material Group:</b>	
<b>Incident Dt:</b>	9/19/1995			<b>Health/Env Conseq:</b>	
<b>Year:</b>				<b>Client Type:</b>	
<b>Incident Cause:</b>	WASTEWATER DISCHARGE TO WATERCOURSE			<b>Sector Type:</b>	
<b>Incident Event:</b>				<b>Agency Involved:</b>	
<b>Contaminant Code:</b>				<b>Nearest Watercourse:</b>	
<b>Contaminant Name:</b>				<b>Site Address:</b>	
<b>Contaminant Limit 1:</b>				<b>Site District Office:</b>	

Map Key	Number of Records	Direction/ Distance (m)	Elev/Diff (m)	Site	DB
<b>Contam Limit Freq 1:</b> <b>Contaminant UN No 1:</b> <b>Environment Impact:</b> POSSIBLE <b>Nature of Impact:</b> Water course or lake <b>Receiving Medium:</b> WATER <b>Receiving Env:</b> <b>MOE Response:</b> <b>Dt MOE Arvl on Scn:</b> <b>MOE Reported Dt:</b> 9/19/1995 <b>Dt Document Closed:</b> <b>Incident Reason:</b> POWER INTERRUPTION <b>Site Name:</b> <b>Site County/District:</b> <b>Site Geo Ref Meth:</b> <b>Incident Summary:</b> <b>Contaminant Qty:</b>				<b>Site Postal Code:</b> <b>Site Region:</b> <b>Site Municipality:</b> 20105 <b>Site Lot:</b> <b>Site Conc:</b> <b>Northing:</b> <b>Easting:</b> <b>Site Geo Ref Accu:</b> <b>Site Map Datum:</b> <b>SAC Action Class:</b> <b>Source Type:</b>	
ROBERT O. PICARD WWTP- SEWAGE BYPASS AND METHANEVENTING, POWER FAILURE.					

<a href="#">34</a>	9 of 224	NNW/283.9	51.9 / -2.00	<b>OTTAWA-CARLETON, R.M. OF</b> <b>OTTAWA RIVER ROBERT O. PICARD</b> <b>ENVIRONMENTAL CENTRE 800 GREEN CREEK</b> <b>DRIVE</b> <b>GLOUCESTER CITY ON</b>	SPL
<b>Ref No:</b> 122047 <b>Site No:</b> <b>Incident Dt:</b> 12/25/1995 <b>Year:</b> <b>Incident Cause:</b> WASTEWATER DISCHARGE TO WATERCOURSE <b>Incident Event:</b> <b>Contaminant Code:</b> <b>Contaminant Name:</b> <b>Contaminant Limit 1:</b> <b>Contam Limit Freq 1:</b> <b>Contaminant UN No 1:</b> <b>Environment Impact:</b> POSSIBLE <b>Nature of Impact:</b> Water course or lake <b>Receiving Medium:</b> WATER <b>Receiving Env:</b> <b>MOE Response:</b> <b>Dt MOE Arvl on Scn:</b> <b>MOE Reported Dt:</b> 12/26/1995 <b>Dt Document Closed:</b> <b>Incident Reason:</b> POWER INTERRUPTION <b>Site Name:</b> <b>Site County/District:</b> <b>Site Geo Ref Meth:</b> <b>Incident Summary:</b> <b>Contaminant Qty:</b>				<b>Discharger Report:</b> <b>Material Group:</b> <b>Health/Env Conseq:</b> <b>Client Type:</b> <b>Sector Type:</b> <b>Agency Involved:</b> <b>Nearest Watercourse:</b> <b>Site Address:</b> <b>Site District Office:</b> <b>Site Postal Code:</b> <b>Site Region:</b> <b>Site Municipality:</b> 20105 <b>Site Lot:</b> <b>Site Conc:</b> <b>Northing:</b> <b>Easting:</b> <b>Site Geo Ref Accu:</b> <b>Site Map Datum:</b> <b>SAC Action Class:</b> <b>Source Type:</b>	
REGION OF OTTAWA CARLETON-16,000 M3 RAW SEWAGE TO OTTAWA RIVER,POWER FAILED					

<a href="#">34</a>	10 of 224	NNW/283.9	51.9 / -2.00	<b>R.M. OF OTTAWA-CARLETON</b> <b>800 GREEN CREEK DR, R.O.P.E.C.</b> <b>GLOUCESTER CITY ON</b>	CA
<b>Certificate #:</b> 8-4019-97- <b>Application Year:</b> 97 <b>Issue Date:</b> 4/30/1997 <b>Approval Type:</b> Industrial air <b>Status:</b> Approved <b>Application Type:</b> <b>Client Name:</b> <b>Client Address:</b>					

Map Key	Number of Records	Direction/ Distance (m)	Elev/Diff (m)	Site	DB
<b>Client City:</b> <b>Client Postal Code:</b> <b>Project Description:</b> OPEN FLARE TO CONTROL DIGESTER GAS <b>Contaminants:</b> Hydrogen Sulphide <b>Emission Control:</b> Flare					
<a href="#">34</a>	11 of 224	NNW/283.9	51.9 / -2.00	REG. MUNICIPALITY OF OTTAWA-CARLETON 800 GREEN CREEK DR., ROPEC GLOUCESTER CITY ON	CA
<b>Certificate #:</b> 8-4041-97- <b>Application Year:</b> 97 <b>Issue Date:</b> 7/4/1997 <b>Approval Type:</b> Industrial air <b>Status:</b> Approved <b>Application Type:</b> <b>Client Name:</b> <b>Client Address:</b> <b>Client City:</b> <b>Client Postal Code:</b> <b>Project Description:</b> COGENERATION FACILITY <b>Contaminants:</b> <b>Emission Control:</b>					
<a href="#">34</a>	12 of 224	NNW/283.9	51.9 / -2.00	OTTAWA-CARLETON, R.M. OF ROBERT O. PICARD ENVIRONMENTAL CENTRE 800 GREEN CREEK DRIVE GLOUCESTER CITY ON	SPL
<b>Ref No:</b> 125086 <b>Site No:</b> <b>Incident Dt:</b> 4/17/1996 <b>Year:</b> <b>Incident Cause:</b> OTHER CAUSE (N.O.S.) <b>Incident Event:</b> <b>Contaminant Code:</b> <b>Contaminant Name:</b> <b>Contaminant Limit 1:</b> <b>Contam Limit Freq 1:</b> <b>Contaminant UN No 1:</b> <b>Environment Impact:</b> CONFIRMED <b>Nature of Impact:</b> Air Pollution <b>Receiving Medium:</b> AIR <b>Receiving Env:</b> <b>MOE Response:</b> <b>Dt MOE Arvl on Scn:</b> <b>MOE Reported Dt:</b> 4/17/1996 <b>Dt Document Closed:</b> <b>Incident Reason:</b> ERROR <b>Site Name:</b> <b>Site County/District:</b> <b>Site Geo Ref Meth:</b> <b>Incident Summary:</b> ROBERT PICARD ENV CNTR- 155 M3 METHANE VENTED. ERROR. <b>Contaminant Qty:</b>					
<a href="#">34</a>	13 of 224	NNW/283.9	51.9 / -2.00	OTTAWA-CARLETON, R.M. OF ROBERT O. PICARD ENVIRONMENTAL CENTRE 800 GREEN CREEK DRIVE OTTAWA CITY ON	SPL

Map Key	Number of Records	Direction/ Distance (m)	Elev/Diff (m)	Site	DB
				<b>Discharger Report:</b> <b>Material Group:</b> <b>Health/Env Conseq:</b> <b>Client Type:</b> <b>Sector Type:</b>  <b>Agency Involved:</b> <b>Nearest Watercourse:</b> <b>Site Address:</b> <b>Site District Office:</b> <b>Site Postal Code:</b> <b>Site Region:</b> <b>Site Municipality:</b> 20101 <b>Site Lot:</b> <b>Site Conc:</b> <b>Northing:</b> <b>Easting:</b> <b>Site Geo Ref Accu:</b> <b>Site Map Datum:</b> <b>SAC Action Class:</b> <b>Source Type:</b>	
	129587				
<b>Ref No:</b>					
<b>Site No:</b>					
<b>Incident Dt:</b>	7/23/1996				
<b>Year:</b>					
<b>Incident Cause:</b>	WASTEWATER DISCHARGE TO WATERCOURSE				
<b>Incident Event:</b>					
<b>Contaminant Code:</b>					
<b>Contaminant Name:</b>					
<b>Contaminant Limit 1:</b>					
<b>Contam Limit Freq 1:</b>					
<b>Contaminant UN No 1:</b>					
<b>Environment Impact:</b>	POSSIBLE				
<b>Nature of Impact:</b>	Water course or lake				
<b>Receiving Medium:</b>	WATER				
<b>Receiving Env:</b>					
<b>MOE Response:</b>					
<b>Dt MOE Arvl on Scn:</b>					
<b>MOE Reported Dt:</b>	7/23/1996				
<b>Dt Document Closed:</b>					
<b>Incident Reason:</b>	POWER INTERRUPTION				
<b>Site Name:</b>					
<b>Site County/District:</b>					
<b>Site Geo Ref Meth:</b>					
<b>Incident Summary:</b>	OTTAWA-CARLETON- 15 MINUTE PLANT BYPASS DUE TO POWER OUTAGE.				
<b>Contaminant Qty:</b>					
<a href="#">34</a>	14 of 224	NNW/283.9	51.9 / -2.00	<b>SEWAGE HAULER</b> <b>800 GREEN CREEK DRIVE TANK TRUCK</b> <b>(CARGO)</b> <b>GLOUCESTER CITY ON</b>	SPL
				<b>Discharger Report:</b> <b>Material Group:</b> <b>Health/Env Conseq:</b> <b>Client Type:</b> <b>Sector Type:</b>  <b>Agency Involved:</b> <b>Nearest Watercourse:</b> <b>Site Address:</b> <b>Site District Office:</b> <b>Site Postal Code:</b> <b>Site Region:</b> <b>Site Municipality:</b> 20105 <b>Site Lot:</b> <b>Site Conc:</b> <b>Northing:</b> <b>Easting:</b> OTTAWA-CARLETON REG. <b>Site Geo Ref Accu:</b> <b>Site Map Datum:</b> <b>SAC Action Class:</b> <b>Source Type:</b>	
<b>Ref No:</b>	131056				
<b>Site No:</b>					
<b>Incident Dt:</b>	8/27/1996				
<b>Year:</b>					
<b>Incident Cause:</b>	CONTAINER OVERFLOW				
<b>Incident Event:</b>					
<b>Contaminant Code:</b>					
<b>Contaminant Name:</b>					
<b>Contaminant Limit 1:</b>					
<b>Contam Limit Freq 1:</b>					
<b>Contaminant UN No 1:</b>					
<b>Environment Impact:</b>	NOT ANTICIPATED				
<b>Nature of Impact:</b>					
<b>Receiving Medium:</b>	LAND				
<b>Receiving Env:</b>					
<b>MOE Response:</b>					
<b>Dt MOE Arvl on Scn:</b>					
<b>MOE Reported Dt:</b>	8/27/1996				
<b>Dt Document Closed:</b>					
<b>Incident Reason:</b>	ERROR				
<b>Site Name:</b>					
<b>Site County/District:</b>					
<b>Site Geo Ref Meth:</b>					
<b>Incident Summary:</b>	SEWAGE HAULER-SMALL QUANTOF SEWAGE TO GROUND, AT ROBERT O. PICARD CENTRE.				
<b>Contaminant Qty:</b>					
<a href="#">34</a>	15 of 224	NNW/283.9	51.9 / -2.00	<b>OTTAWA-CARLETON, R.M. OF</b> <b>ROBERT O. PICARD ENVIRONMENTAL</b> <b>CENTRE 800 GREEN CREEK DRIVE</b> <b>GLOUCESTER CITY ON</b>	SPL

Map Key	Number of Records	Direction/ Distance (m)	Elev/Diff (m)	Site	DB
<b>Ref No:</b>	134036			<b>Discharger Report:</b>	
<b>Site No:</b>				<b>Material Group:</b>	
<b>Incident Dt:</b>	11/8/1996			<b>Health/Env Conseq:</b>	
<b>Year:</b>				<b>Client Type:</b>	
<b>Incident Cause:</b>	WASTEWATER DISCHARGE TO WATERCOURSE			<b>Sector Type:</b>	
<b>Incident Event:</b>				<b>Agency Involved:</b>	
<b>Contaminant Code:</b>				<b>Nearest Watercourse:</b>	
<b>Contaminant Name:</b>				<b>Site Address:</b>	
<b>Contaminant Limit 1:</b>				<b>Site District Office:</b>	
<b>Contam Limit Freq 1:</b>				<b>Site Postal Code:</b>	
<b>Contaminant UN No 1:</b>				<b>Site Region:</b>	
<b>Environment Impact:</b>	NOT ANTICIPATED			<b>Site Municipality:</b>	20105
<b>Nature of Impact:</b>	Multi Media Pollution			<b>Site Lot:</b>	
<b>Receiving Medium:</b>	WATER / AIR			<b>Site Conc:</b>	
<b>Receiving Env:</b>				<b>Northing:</b>	
<b>MOE Response:</b>				<b>Easting:</b>	
<b>Dt MOE Arvl on Scn:</b>				<b>Site Geo Ref Accu:</b>	
<b>MOE Reported Dt:</b>	11/8/1996			<b>Site Map Datum:</b>	
<b>Dt Document Closed:</b>				<b>SAC Action Class:</b>	
<b>Incident Reason:</b>	EQUIPMENT FAILURE			<b>Source Type:</b>	
<b>Site Name:</b>					
<b>Site County/District:</b>					
<b>Site Geo Ref Meth:</b>					
<b>Incident Summary:</b>	O-C R.M.:3.5 MILLION L SEWAGE TO RIVER; METHANE TO ATM; POWER OUTAGE				
<b>Contaminant Qty:</b>					

[34](#) 16 of 224 NNW/283.9 51.9 / -2.00 TANK TRUCK AT 800 GREEN CREEK DR. TANK TRUCK (CARGO) OTTAWA CITY ON SPL

<b>Ref No:</b>	136696			<b>Discharger Report:</b>	
<b>Site No:</b>				<b>Material Group:</b>	
<b>Incident Dt:</b>	1/31/1997			<b>Health/Env Conseq:</b>	
<b>Year:</b>				<b>Client Type:</b>	
<b>Incident Cause:</b>	VALVE/FITTING LEAK OR FAILURE			<b>Sector Type:</b>	
<b>Incident Event:</b>				<b>Agency Involved:</b>	
<b>Contaminant Code:</b>				<b>Nearest Watercourse:</b>	
<b>Contaminant Name:</b>				<b>Site Address:</b>	
<b>Contaminant Limit 1:</b>				<b>Site District Office:</b>	
<b>Contam Limit Freq 1:</b>				<b>Site Postal Code:</b>	
<b>Contaminant UN No 1:</b>				<b>Site Region:</b>	
<b>Environment Impact:</b>	NOT ANTICIPATED			<b>Site Municipality:</b>	20101
<b>Nature of Impact:</b>	Other			<b>Site Lot:</b>	
<b>Receiving Medium:</b>	LAND			<b>Site Conc:</b>	
<b>Receiving Env:</b>				<b>Northing:</b>	
<b>MOE Response:</b>				<b>Easting:</b>	OTTAWA-CARLETON, R.M. OF
<b>Dt MOE Arvl on Scn:</b>				<b>Site Geo Ref Accu:</b>	
<b>MOE Reported Dt:</b>	1/31/1997			<b>Site Map Datum:</b>	
<b>Dt Document Closed:</b>				<b>SAC Action Class:</b>	
<b>Incident Reason:</b>	EQUIPMENT FAILURE			<b>Source Type:</b>	
<b>Site Name:</b>					
<b>Site County/District:</b>					
<b>Site Geo Ref Meth:</b>					
<b>Incident Summary:</b>	OTTAWA-CARLETON REGION - 50 L OF LEACHATE TO GROUND FROM TANKER TRUCK.				
<b>Contaminant Qty:</b>					

[34](#) 17 of 224 NNW/283.9 51.9 / -2.00 OTTAWA-CARLETON, R.M. OF 800 GREEN CREEK DR. ROBERT O. PICARD ENVIRONMENTAL CENTRE 800 GREEN CREEK SPL

Map Key	Number of Records	Direction/ Distance (m)	Elev/Diff (m)	Site	DB
				DRIVE GLOUCESTER CITY ON	
<b>Ref No:</b>	152600			<b>Discharger Report:</b>	
<b>Site No:</b>				<b>Material Group:</b>	
<b>Incident Dt:</b>	2/19/1998			<b>Health/Env Conseq:</b>	
<b>Year:</b>				<b>Client Type:</b>	
<b>Incident Cause:</b>	PIPE/HOSE LEAK			<b>Sector Type:</b>	
<b>Incident Event:</b>				<b>Agency Involved:</b>	
<b>Contaminant Code:</b>				<b>Nearest Watercourse:</b>	
<b>Contaminant Name:</b>				<b>Site Address:</b>	
<b>Contaminant Limit 1:</b>				<b>Site District Office:</b>	
<b>Contam Limit Freq 1:</b>				<b>Site Postal Code:</b>	
<b>Contaminant UN No 1:</b>				<b>Site Region:</b>	
<b>Environment Impact:</b>	NOT ANTICIPATED			<b>Site Municipality:</b>	20105
<b>Nature of Impact:</b>	Other			<b>Site Lot:</b>	
<b>Receiving Medium:</b>	LAND			<b>Site Conc:</b>	
<b>Receiving Env:</b>				<b>Northing:</b>	
<b>MOE Response:</b>				<b>Easting:</b>	WORKS
<b>Dt MOE Arvl on Scn:</b>				<b>Site Geo Ref Accu:</b>	
<b>MOE Reported Dt:</b>	2/19/1998			<b>Site Map Datum:</b>	
<b>Dt Document Closed:</b>				<b>SAC Action Class:</b>	
<b>Incident Reason:</b>	ERROR			<b>Source Type:</b>	
<b>Site Name:</b>					
<b>Site County/District:</b>					
<b>Site Geo Ref Meth:</b>					
<b>Incident Summary:</b>	OTTAWA-CARLTON REG- 1L OF TREATED PETROLEUM OIL WASTE TO GROUND.				
<b>Contaminant Qty:</b>					

<a href="#">34</a>	18 of 224	NNW/283.9	51.9 / -2.00	OTTAWA-CARLETON, R.M. OF OTTAWA RIVER ROBERT O. PICARD ENVIRONMENTAL CENTRE 800 GREEN CREEK DRIVE OTTAWA CITY ON	SPL
<b>Ref No:</b>	153861			<b>Discharger Report:</b>	
<b>Site No:</b>				<b>Material Group:</b>	
<b>Incident Dt:</b>	3/28/1998			<b>Health/Env Conseq:</b>	
<b>Year:</b>				<b>Client Type:</b>	
<b>Incident Cause:</b>	WASTEWATER DISCHARGE TO WATERCOURSE			<b>Sector Type:</b>	
<b>Incident Event:</b>				<b>Agency Involved:</b>	
<b>Contaminant Code:</b>				<b>Nearest Watercourse:</b>	
<b>Contaminant Name:</b>				<b>Site Address:</b>	
<b>Contaminant Limit 1:</b>				<b>Site District Office:</b>	
<b>Contam Limit Freq 1:</b>				<b>Site Postal Code:</b>	
<b>Contaminant UN No 1:</b>				<b>Site Region:</b>	
<b>Environment Impact:</b>	POSSIBLE			<b>Site Municipality:</b>	20101
<b>Nature of Impact:</b>	Water course or lake			<b>Site Lot:</b>	
<b>Receiving Medium:</b>	WATER			<b>Site Conc:</b>	
<b>Receiving Env:</b>				<b>Northing:</b>	
<b>MOE Response:</b>				<b>Easting:</b>	
<b>Dt MOE Arvl on Scn:</b>				<b>Site Geo Ref Accu:</b>	
<b>MOE Reported Dt:</b>	3/28/1998			<b>Site Map Datum:</b>	
<b>Dt Document Closed:</b>				<b>SAC Action Class:</b>	
<b>Incident Reason:</b>	POWER INTERRUPTION			<b>Source Type:</b>	
<b>Site Name:</b>					
<b>Site County/District:</b>					
<b>Site Geo Ref Meth:</b>					
<b>Incident Summary:</b>	ROBERT O. PICARD WPCP -RAW SEWAGE BYPASS TO THE OTTAWA R. POWER FAILURE.				
<b>Contaminant Qty:</b>					

Map Key	Number of Records	Direction/ Distance (m)	Elev/Diff (m)	Site	DB
<a href="#">34</a>	19 of 224	NNW/283.9	51.9 / -2.00	OTTAWA-CARLETON, R.M. OF ROBERT O. PICARD ENVIRONMENTAL CENTRE 800 GREEN CREEK DRIVE OTTAWA CITY ON	SPL
<b>Ref No:</b>	154313			<b>Discharger Report:</b>	
<b>Site No:</b>				<b>Material Group:</b>	
<b>Incident Dt:</b>	4/7/1998			<b>Health/Env Conseq:</b>	
<b>Year:</b>				<b>Client Type:</b>	
<b>Incident Cause:</b>	CONTAINER OVERFLOW			<b>Sector Type:</b>	
<b>Incident Event:</b>				<b>Agency Involved:</b>	
<b>Contaminant Code:</b>				<b>Nearest Watercourse:</b>	
<b>Contaminant Name:</b>				<b>Site Address:</b>	
<b>Contaminant Limit 1:</b>				<b>Site District Office:</b>	
<b>Contam Limit Freq 1:</b>				<b>Site Postal Code:</b>	
<b>Contaminant UN No 1:</b>				<b>Site Region:</b>	
<b>Environment Impact:</b>	NOT ANTICIPATED			<b>Site Municipality:</b>	20101
<b>Nature of Impact:</b>				<b>Site Lot:</b>	
<b>Receiving Medium:</b>	LAND			<b>Site Conc:</b>	
<b>Receiving Env:</b>				<b>Northing:</b>	
<b>MOE Response:</b>				<b>Easting:</b>	
<b>Dt MOE Arvl on Scn:</b>				<b>Site Geo Ref Accu:</b>	
<b>MOE Reported Dt:</b>	4/7/1998			<b>Site Map Datum:</b>	
<b>Dt Document Closed:</b>				<b>SAC Action Class:</b>	
<b>Incident Reason:</b>	OTHER			<b>Source Type:</b>	
<b>Site Name:</b>					
<b>Site County/District:</b>					
<b>Site Geo Ref Meth:</b>					
<b>Incident Summary:</b>	OTTAWA CARLETON R.M. 100 L THICKENING CENTRATETO DITCH,CLEANED.				
<b>Contaminant Qty:</b>					

<a href="#">34</a>	20 of 224	NNW/283.9	51.9 / -2.00	OTTAWA-CARLETON, R.M. OF OTTAWA RIVER ROBERT O. PICARD ENVIRONMENTAL CENTRE 800 GREEN CREEK DRIVE OTTAWA CITY ON	SPL
<b>Ref No:</b>	154388			<b>Discharger Report:</b>	
<b>Site No:</b>				<b>Material Group:</b>	
<b>Incident Dt:</b>	4/9/1998			<b>Health/Env Conseq:</b>	
<b>Year:</b>				<b>Client Type:</b>	
<b>Incident Cause:</b>	WASTEWATER DISCHARGE TO WATERCOURSE			<b>Sector Type:</b>	
<b>Incident Event:</b>				<b>Agency Involved:</b>	
<b>Contaminant Code:</b>				<b>Nearest Watercourse:</b>	
<b>Contaminant Name:</b>				<b>Site Address:</b>	
<b>Contaminant Limit 1:</b>				<b>Site District Office:</b>	
<b>Contam Limit Freq 1:</b>				<b>Site Postal Code:</b>	
<b>Contaminant UN No 1:</b>				<b>Site Region:</b>	
<b>Environment Impact:</b>	NOT ANTICIPATED			<b>Site Municipality:</b>	20101
<b>Nature of Impact:</b>	Water course or lake			<b>Site Lot:</b>	
<b>Receiving Medium:</b>	WATER			<b>Site Conc:</b>	
<b>Receiving Env:</b>				<b>Northing:</b>	
<b>MOE Response:</b>				<b>Easting:</b>	
<b>Dt MOE Arvl on Scn:</b>				<b>Site Geo Ref Accu:</b>	
<b>MOE Reported Dt:</b>	4/9/1998			<b>Site Map Datum:</b>	
<b>Dt Document Closed:</b>				<b>SAC Action Class:</b>	
<b>Incident Reason:</b>	OTHER			<b>Source Type:</b>	
<b>Site Name:</b>					
<b>Site County/District:</b>					
<b>Site Geo Ref Meth:</b>					
<b>Incident Summary:</b>	ROBERT O. PICARD WPCP - 40 M3 WATER/FLUORESCIN DYE/HYPOCHLORITE TO RIVER				
<b>Contaminant Qty:</b>					



Map Key	Number of Records	Direction/ Distance (m)	Elev/Diff (m)	Site	DB
<a href="#">34</a>	21 of 224	NNW/283.9	51.9 / -2.00	OTTAWA-CARLETON, R.M. OF ROBERT O. PICARD ENVIRONMENTAL CENTRE 800 GREEN CREEK DRIVE OTTAWA CITY ON	SPL
<b>Ref No:</b>	154734			<b>Discharger Report:</b>	
<b>Site No:</b>				<b>Material Group:</b>	
<b>Incident Dt:</b>	4/19/1998			<b>Health/Env Conseq:</b>	
<b>Year:</b>				<b>Client Type:</b>	
<b>Incident Cause:</b>	VALVE/FITTING LEAK OR FAILURE			<b>Sector Type:</b>	
<b>Incident Event:</b>				<b>Agency Involved:</b>	
<b>Contaminant Code:</b>				<b>Nearest Watercourse:</b>	
<b>Contaminant Name:</b>				<b>Site Address:</b>	
<b>Contaminant Limit 1:</b>				<b>Site District Office:</b>	
<b>Contam Limit Freq 1:</b>				<b>Site Postal Code:</b>	
<b>Contaminant UN No 1:</b>				<b>Site Region:</b>	
<b>Environment Impact:</b>	NOT ANTICIPATED			<b>Site Municipality:</b>	20101
<b>Nature of Impact:</b>	Air Pollution			<b>Site Lot:</b>	
<b>Receiving Medium:</b>	AIR			<b>Site Conc:</b>	
<b>Receiving Env:</b>				<b>Northing:</b>	
<b>MOE Response:</b>				<b>Easting:</b>	
<b>Dt MOE Arvl on Scn:</b>				<b>Site Geo Ref Accu:</b>	
<b>MOE Reported Dt:</b>	4/19/1998			<b>Site Map Datum:</b>	
<b>Dt Document Closed:</b>				<b>SAC Action Class:</b>	
<b>Incident Reason:</b>	EQUIPMENT FAILURE			<b>Source Type:</b>	
<b>Site Name:</b>					
<b>Site County/District:</b>					
<b>Site Geo Ref Meth:</b>					
<b>Incident Summary:</b>	OTTAWA-CARLETON R.M. METHANE GAS TO AIR FROM RELIEF VALVE.				
<b>Contaminant Qty:</b>					

<a href="#">34</a>	22 of 224	NNW/283.9	51.9 / -2.00	OTTAWA-CARLETON, R.M. OF 800 GREEN CREEK DRIVE ROBERT O. PICARD ENVIRONMENTAL CENTRE 800 GREEN CREEK DRIVE OTTAWA CITY ON	SPL
<b>Ref No:</b>	156068			<b>Discharger Report:</b>	
<b>Site No:</b>				<b>Material Group:</b>	
<b>Incident Dt:</b>	5/25/1998			<b>Health/Env Conseq:</b>	
<b>Year:</b>				<b>Client Type:</b>	
<b>Incident Cause:</b>	VALVE/FITTING LEAK OR FAILURE			<b>Sector Type:</b>	
<b>Incident Event:</b>				<b>Agency Involved:</b>	
<b>Contaminant Code:</b>				<b>Nearest Watercourse:</b>	
<b>Contaminant Name:</b>				<b>Site Address:</b>	
<b>Contaminant Limit 1:</b>				<b>Site District Office:</b>	
<b>Contam Limit Freq 1:</b>				<b>Site Postal Code:</b>	
<b>Contaminant UN No 1:</b>				<b>Site Region:</b>	
<b>Environment Impact:</b>	NOT ANTICIPATED			<b>Site Municipality:</b>	20101
<b>Nature of Impact:</b>				<b>Site Lot:</b>	
<b>Receiving Medium:</b>	LAND			<b>Site Conc:</b>	
<b>Receiving Env:</b>				<b>Northing:</b>	
<b>MOE Response:</b>				<b>Easting:</b>	
<b>Dt MOE Arvl on Scn:</b>				<b>Site Geo Ref Accu:</b>	
<b>MOE Reported Dt:</b>	5/25/1998			<b>Site Map Datum:</b>	
<b>Dt Document Closed:</b>				<b>SAC Action Class:</b>	
<b>Incident Reason:</b>	ERROR			<b>Source Type:</b>	
<b>Site Name:</b>					
<b>Site County/District:</b>					
<b>Site Geo Ref Meth:</b>					
<b>Incident Summary:</b>	OTTAWA CARLETON R.M. - 450 L OF THICKENING CENTRATE TO PAVEMENT.				
<b>Contaminant Qty:</b>					



Map Key	Number of Records	Direction/ Distance (m)	Elev/Diff (m)	Site	DB
<a href="#">34</a>	23 of 224	NNW/283.9	51.9 / -2.00	OTTAWA-CARLETON, R.M. OF ROBERT O. PICARD ENVIRONMENTAL CENTRE 800 GREEN CREEK DRIVE OTTAWA CITY ON	SPL
<b>Ref No:</b>	156677			<b>Discharger Report:</b>	
<b>Site No:</b>				<b>Material Group:</b>	
<b>Incident Dt:</b>	6/10/1998			<b>Health/Env Conseq:</b>	
<b>Year:</b>				<b>Client Type:</b>	
<b>Incident Cause:</b>	VALVE/FITTING LEAK OR FAILURE			<b>Sector Type:</b>	
<b>Incident Event:</b>				<b>Agency Involved:</b>	
<b>Contaminant Code:</b>				<b>Nearest Watercourse:</b>	
<b>Contaminant Name:</b>				<b>Site Address:</b>	
<b>Contaminant Limit 1:</b>				<b>Site District Office:</b>	
<b>Contam Limit Freq 1:</b>				<b>Site Postal Code:</b>	
<b>Contaminant UN No 1:</b>				<b>Site Region:</b>	
<b>Environment Impact:</b>	NOT ANTICIPATED			<b>Site Municipality:</b>	20101
<b>Nature of Impact:</b>				<b>Site Lot:</b>	
<b>Receiving Medium:</b>	LAND			<b>Site Conc:</b>	
<b>Receiving Env:</b>				<b>Northing:</b>	
<b>MOE Response:</b>				<b>Easting:</b>	
<b>Dt MOE Arvl on Scn:</b>				<b>Site Geo Ref Accu:</b>	
<b>MOE Reported Dt:</b>	6/10/1998			<b>Site Map Datum:</b>	
<b>Dt Document Closed:</b>				<b>SAC Action Class:</b>	
<b>Incident Reason:</b>	EQUIPMENT FAILURE			<b>Source Type:</b>	
<b>Site Name:</b>					
<b>Site County/District:</b>					
<b>Site Geo Ref Meth:</b>					
<b>Incident Summary:</b>	REGION OF OTTAWA CARLTON:8L MOTOR OIL SPILLED TO ASPHALT.				
<b>Contaminant Qty:</b>					

<a href="#">34</a>	24 of 224	NNW/283.9	51.9 / -2.00	OTTAWA-CARLETON, R.M. OF ROBERT O. PICARD ENVIRONMENTAL CENTRE 800 GREEN CREEK DRIVE OTTAWA CITY ON	SPL
<b>Ref No:</b>	158489			<b>Discharger Report:</b>	
<b>Site No:</b>				<b>Material Group:</b>	
<b>Incident Dt:</b>	7/29/1998			<b>Health/Env Conseq:</b>	
<b>Year:</b>				<b>Client Type:</b>	
<b>Incident Cause:</b>	VALVE/FITTING LEAK OR FAILURE			<b>Sector Type:</b>	
<b>Incident Event:</b>				<b>Agency Involved:</b>	
<b>Contaminant Code:</b>				<b>Nearest Watercourse:</b>	
<b>Contaminant Name:</b>				<b>Site Address:</b>	
<b>Contaminant Limit 1:</b>				<b>Site District Office:</b>	
<b>Contam Limit Freq 1:</b>				<b>Site Postal Code:</b>	
<b>Contaminant UN No 1:</b>				<b>Site Region:</b>	
<b>Environment Impact:</b>	NOT ANTICIPATED			<b>Site Municipality:</b>	20101
<b>Nature of Impact:</b>	Air Pollution			<b>Site Lot:</b>	
<b>Receiving Medium:</b>	AIR			<b>Site Conc:</b>	
<b>Receiving Env:</b>				<b>Northing:</b>	
<b>MOE Response:</b>				<b>Easting:</b>	
<b>Dt MOE Arvl on Scn:</b>				<b>Site Geo Ref Accu:</b>	
<b>MOE Reported Dt:</b>	7/30/1998			<b>Site Map Datum:</b>	
<b>Dt Document Closed:</b>				<b>SAC Action Class:</b>	
<b>Incident Reason:</b>	UNKNOWN			<b>Source Type:</b>	
<b>Site Name:</b>					
<b>Site County/District:</b>					
<b>Site Geo Ref Meth:</b>					
<b>Incident Summary:</b>	ROBERT O PICARD WPCP- NATURAL GAS LEAK,ISOLATEDSTOPPED.				
<b>Contaminant Qty:</b>					

Map Key	Number of Records	Direction/ Distance (m)	Elev/Diff (m)	Site	DB
<a href="#">34</a>	25 of 224	NNW/283.9	51.9 / -2.00	OTTAWA-CARLETON, R.M. OF OTTAWA RIVER, FROM STORM WATER RETENTION POND AT 2378 HOLLY LANE ROBERT O. PICARD ENVIRONMENTAL CENTRE 800 GREEN CREEK DRIVE OTTAWA CITY ON	SPL
<b>Ref No:</b>	158700			<b>Discharger Report:</b>	
<b>Site No:</b>				<b>Material Group:</b>	
<b>Incident Dt:</b>	8/5/1998			<b>Health/Env Conseq:</b>	
<b>Year:</b>				<b>Client Type:</b>	
<b>Incident Cause:</b>	OTHER CAUSE (N.O.S.)			<b>Sector Type:</b>	
<b>Incident Event:</b>				<b>Agency Involved:</b>	
<b>Contaminant Code:</b>				<b>Nearest Watercourse:</b>	
<b>Contaminant Name:</b>				<b>Site Address:</b>	
<b>Contaminant Limit 1:</b>				<b>Site District Office:</b>	
<b>Contam Limit Freq 1:</b>				<b>Site Postal Code:</b>	
<b>Contaminant UN No 1:</b>				<b>Site Region:</b>	
<b>Environment Impact:</b>	CONFIRMED			<b>Site Municipality:</b>	20101
<b>Nature of Impact:</b>	Water course or lake			<b>Site Lot:</b>	
<b>Receiving Medium:</b>	WATER			<b>Site Conc:</b>	
<b>Receiving Env:</b>				<b>Northing:</b>	
<b>MOE Response:</b>				<b>Easting:</b>	
<b>Dt MOE Arvl on Scn:</b>				<b>Site Geo Ref Accu:</b>	
<b>MOE Reported Dt:</b>	8/5/1998			<b>Site Map Datum:</b>	
<b>Dt Document Closed:</b>				<b>SAC Action Class:</b>	
<b>Incident Reason:</b>	ERROR			<b>Source Type:</b>	
<b>Site Name:</b>					
<b>Site County/District:</b>					
<b>Site Geo Ref Meth:</b>					
<b>Incident Summary:</b>	RMOC ROBERT PICARD WPCP- UKN QTY DIGESTER SLUDGE TO POND, OTTAWA R. MOE.				
<b>Contaminant Qty:</b>					

<a href="#">34</a>	26 of 224	NNW/283.9	51.9 / -2.00	OTTAWA-CARLETON, R.M. OF ROBERT O. PICARD CENTTRE & STORM SEWER LEADING TO RETENTION POND. ROBERT O. PICARD ENVIRONMENTAL CENTRE 800 GREEN CREEK DRIVE OTTAWA CITY ON	SPL
<b>Ref No:</b>	159394			<b>Discharger Report:</b>	
<b>Site No:</b>				<b>Material Group:</b>	
<b>Incident Dt:</b>	8/25/1998			<b>Health/Env Conseq:</b>	
<b>Year:</b>				<b>Client Type:</b>	
<b>Incident Cause:</b>	PIPE/HOSE LEAK			<b>Sector Type:</b>	
<b>Incident Event:</b>				<b>Agency Involved:</b>	
<b>Contaminant Code:</b>				<b>Nearest Watercourse:</b>	
<b>Contaminant Name:</b>				<b>Site Address:</b>	
<b>Contaminant Limit 1:</b>				<b>Site District Office:</b>	
<b>Contam Limit Freq 1:</b>				<b>Site Postal Code:</b>	
<b>Contaminant UN No 1:</b>				<b>Site Region:</b>	
<b>Environment Impact:</b>	POSSIBLE			<b>Site Municipality:</b>	20101
<b>Nature of Impact:</b>	Water course or lake			<b>Site Lot:</b>	
<b>Receiving Medium:</b>	LAND / WATER			<b>Site Conc:</b>	
<b>Receiving Env:</b>				<b>Northing:</b>	
<b>MOE Response:</b>				<b>Easting:</b>	
<b>Dt MOE Arvl on Scn:</b>				<b>Site Geo Ref Accu:</b>	
<b>MOE Reported Dt:</b>	8/25/1998			<b>Site Map Datum:</b>	
<b>Dt Document Closed:</b>				<b>SAC Action Class:</b>	
<b>Incident Reason:</b>	EQUIPMENT FAILURE			<b>Source Type:</b>	
<b>Site Name:</b>					

Map Key	Number of Records	Direction/ Distance (m)	Elev/Diff (m)	Site	DB
<b>Site County/District:</b> <b>Site Geo Ref Meth:</b> <b>Incident Summary:</b> RMOB ROBERT PICARD WPCP- 10 M3 DIGESTER SLUDGE TO GRND & 5 M3 TO SEWER/POND <b>Contaminant Qty:</b>					
<a href="#">34</a>	27 of 224	NNW/283.9	51.9 / -2.00	OTTAWA-CARLETON, R.M. OF OTTAWA RIVER ROBERT O. PICARD ENVIRONMENTAL CENTRE 800 GREEN CREEK DRIVE OTTAWA CITY ON	SPL
<b>Ref No:</b> 159404 <b>Site No:</b> <b>Incident Dt:</b> 8/25/1998 <b>Year:</b> <b>Incident Cause:</b> WASTEWATER DISCHARGE TO WATERCOURSE <b>Incident Event:</b> <b>Contaminant Code:</b> <b>Contaminant Name:</b> <b>Contaminant Limit 1:</b> <b>Contam Limit Freq 1:</b> <b>Contaminant UN No 1:</b> <b>Environment Impact:</b> POSSIBLE <b>Nature of Impact:</b> Water course or lake <b>Receiving Medium:</b> WATER <b>Receiving Env:</b> <b>MOE Response:</b> <b>Dt MOE Arvl on Scn:</b> <b>MOE Reported Dt:</b> 8/25/1998 <b>Dt Document Closed:</b> <b>Incident Reason:</b> POWER INTERRUPTION <b>Site Name:</b> <b>Site County/District:</b> <b>Site Geo Ref Meth:</b> <b>Incident Summary:</b> ROBERT PICARD WPCP- 937M3UNCHLORINATED SEWAGE BYPASSED, POWER LOSS. <b>Contaminant Qty:</b>					
<b>Discharger Report:</b> <b>Material Group:</b> <b>Health/Env Conseq:</b> <b>Client Type:</b> <b>Sector Type:</b> <b>Agency Involved:</b> <b>Nearest Watercourse:</b> <b>Site Address:</b> <b>Site District Office:</b> <b>Site Postal Code:</b> <b>Site Region:</b> <b>Site Municipality:</b> 20101 <b>Site Lot:</b> <b>Site Conc:</b> <b>Northing:</b> <b>Easting:</b> <b>Site Geo Ref Accu:</b> <b>Site Map Datum:</b> <b>SAC Action Class:</b> <b>Source Type:</b>					

<a href="#">34</a>	28 of 224	NNW/283.9	51.9 / -2.00	OTTAWA-CARLETON, R.M. OF 800 GREEN CREEK DRIVE. ROBERT O. PICARD ENVIRONMENTAL CENTRE 800 GREEN CREEK DRIVE GLOUCESTER CITY ON	SPL
<b>Ref No:</b> 160224 <b>Site No:</b> <b>Incident Dt:</b> 9/18/1998 <b>Year:</b> <b>Incident Cause:</b> OTHER CONTAINER LEAK <b>Incident Event:</b> <b>Contaminant Code:</b> <b>Contaminant Name:</b> <b>Contaminant Limit 1:</b> <b>Contam Limit Freq 1:</b> <b>Contaminant UN No 1:</b> <b>Environment Impact:</b> POSSIBLE <b>Nature of Impact:</b> Air Pollution <b>Receiving Medium:</b> AIR <b>Receiving Env:</b> <b>MOE Response:</b> <b>Dt MOE Arvl on Scn:</b> <b>MOE Reported Dt:</b> 9/18/1998					
<b>Discharger Report:</b> <b>Material Group:</b> <b>Health/Env Conseq:</b> <b>Client Type:</b> <b>Sector Type:</b> <b>Agency Involved:</b> <b>Nearest Watercourse:</b> <b>Site Address:</b> <b>Site District Office:</b> <b>Site Postal Code:</b> <b>Site Region:</b> <b>Site Municipality:</b> 20105 <b>Site Lot:</b> <b>Site Conc:</b> <b>Northing:</b> <b>Easting:</b> <b>Site Geo Ref Accu:</b> <b>Site Map Datum:</b>					

Map Key	Number of Records	Direction/ Distance (m)	Elev/Diff (m)	Site	DB
<b>Dt Document Closed:</b> <b>Incident Reason:</b> EQUIPMENT FAILURE <b>Site Name:</b> <b>Site County/District:</b> <b>Site Geo Ref Meth:</b> <b>Incident Summary:</b> R.M OTTAWA CARLETON- ONGOING DIGESTER GAS RELEASE. <b>Contaminant Qty:</b>					
<a href="#">34</a>	29 of 224	NNW/283.9	51.9 / -2.00	OTTAWA-CARLETON, R.M. OF ROBERT O. PICARD ENVIRONMENTAL CENTRE 800 GREEN CREEK DRIVE OTTAWA CITY ON	SPL
<b>Ref No:</b> 165382 <b>Site No:</b> <b>Incident Dt:</b> 3/10/1999 <b>Year:</b> <b>Incident Cause:</b> OTHER CAUSE (N.O.S.) <b>Incident Event:</b> <b>Contaminant Code:</b> <b>Contaminant Name:</b> <b>Contaminant Limit 1:</b> <b>Contam Limit Freq 1:</b> <b>Contaminant UN No 1:</b> <b>Environment Impact:</b> NOT ANTICIPATED <b>Nature of Impact:</b> <b>Receiving Medium:</b> LAND <b>Receiving Env:</b> <b>MOE Response:</b> <b>Dt MOE Arvl on Scn:</b> <b>MOE Reported Dt:</b> 3/10/1999 <b>Dt Document Closed:</b> <b>Incident Reason:</b> ERROR <b>Site Name:</b> <b>Site County/District:</b> <b>Site Geo Ref Meth:</b> <b>Incident Summary:</b> REGION OF OTTAWA-CARLTON:8L MOTOR OIL SPILLED ONTO SNOW. <b>Contaminant Qty:</b>					
<a href="#">34</a>	30 of 224	NNW/283.9	51.9 / -2.00	OTTAWA-CARLETON, R.M. OF OTTAWA RIVER ROBERT O. PICARD ENVIRONMENTAL CENTRE 800 GREEN CREEK DRIVE GLOUCESTER CITY ON	SPL
<b>Ref No:</b> 176976 <b>Site No:</b> <b>Incident Dt:</b> 1/25/2000 <b>Year:</b> <b>Incident Cause:</b> WASTEWATER DISCHARGE TO WATERCOURSE <b>Incident Event:</b> <b>Contaminant Code:</b> <b>Contaminant Name:</b> <b>Contaminant Limit 1:</b> <b>Contam Limit Freq 1:</b> <b>Contaminant UN No 1:</b> <b>Environment Impact:</b> POSSIBLE <b>Nature of Impact:</b> Water course or lake <b>Receiving Medium:</b> WATER <b>Receiving Env:</b> <b>MOE Response:</b>					

Map Key	Number of Records	Direction/ Distance (m)	Elev/Diff (m)	Site	DB
<p><i>Dt MOE Arvl on Scn:</i> <i>MOE Reported Dt:</i> 1/25/2000 <i>Dt Document Closed:</i> <i>Incident Reason:</i> OTHER <i>Site Name:</i> <i>Site County/District:</i> <i>Site Geo Ref Meth:</i> <i>Incident Summary:</i> RMOC-ROBERT PICARD WPCP- 43 M3 RAW SEWAGE BYPASS DUE TO SEWER SURCHARGE. <i>Contaminant Qty:</i></p>					
<a href="#">34</a>	31 of 224	NNW/283.9	51.9 / -2.00	OTTAWA-CARLETON, R.M. OF 800 GREEN CREEK DRIVE ROBERT O. PICARD ENVIRONMENTAL CENTRE 800 GREEN CREEK DRIVE OTTAWA ON	SPL
<p><i>Ref No:</i> 182752 <i>Site No:</i> <i>Incident Dt:</i> 6/25/2000 <i>Year:</i> <i>Incident Cause:</i> OTHER CAUSE (N.O.S.) <i>Incident Event:</i> <i>Contaminant Code:</i> <i>Contaminant Name:</i> <i>Contaminant Limit 1:</i> <i>Contam Limit Freq 1:</i> <i>Contaminant UN No 1:</i> <i>Environment Impact:</i> POSSIBLE <i>Nature of Impact:</i> Multi Media Pollution <i>Receiving Medium:</i> LAND <i>Receiving Env:</i> <i>MOE Response:</i> <i>Dt MOE Arvl on Scn:</i> <i>MOE Reported Dt:</i> 6/25/2000 <i>Dt Document Closed:</i> <i>Incident Reason:</i> STORM/FLOOD/WIND <i>Site Name:</i> <i>Site County/District:</i> <i>Site Geo Ref Meth:</i> <i>Incident Summary:</i> REGION OF OTTAWA (ROPEC):SPILL OF 1 MILLION L RAWSEWAGE TO LAND. <i>Contaminant Qty:</i></p>					
<a href="#">34</a>	32 of 224	NNW/283.9	51.9 / -2.00	OTTAWA-CARLETON, R.M. OF 800 GREEN CREEK DRIVE ROBERT O. PICARD ENVIRONMENTAL CENTRE 800 GREEN CREEK DRIVE OTTAWA ON	SPL
<p><i>Ref No:</i> 189298 <i>Site No:</i> <i>Incident Dt:</i> 10/26/2000 <i>Year:</i> <i>Incident Cause:</i> PIPE/HOSE LEAK <i>Incident Event:</i> <i>Contaminant Code:</i> <i>Contaminant Name:</i> <i>Contaminant Limit 1:</i> <i>Contam Limit Freq 1:</i> <i>Contaminant UN No 1:</i> <i>Environment Impact:</i> POSSIBLE <i>Nature of Impact:</i> Soil contamination <i>Receiving Medium:</i> LAND <i>Discharger Report:</i> <i>Material Group:</i> <i>Health/Env Conseq:</i> <i>Client Type:</i> <i>Sector Type:</i> <i>Agency Involved:</i> <i>Nearest Watercourse:</i> <i>Site Address:</i> <i>Site District Office:</i> <i>Site Postal Code:</i> <i>Site Region:</i> <i>Site Municipality:</i> 20107 <i>Site Lot:</i> <i>Site Conc:</i></p>					

Map Key	Number of Records	Direction/ Distance (m)	Elev/Diff (m)	Site	DB
<b>Receiving Env:</b> <b>MOE Response:</b> <b>Dt MOE Arvl on Scn:</b> <b>MOE Reported Dt:</b> 10/27/2000 <b>Dt Document Closed:</b> <b>Incident Reason:</b> EQUIPMENT FAILURE <b>Site Name:</b> <b>Site County/District:</b> <b>Site Geo Ref Meth:</b> <b>Incident Summary:</b> OTTAWA/CARLETON-40 L FERRIC CHLORIDE TO GROUND, COUPLING FAILURE. <b>Contaminant Qty:</b>				<b>Northing:</b> <b>Easting:</b> <b>Site Geo Ref Accu:</b> <b>Site Map Datum:</b> <b>SAC Action Class:</b> <b>Source Type:</b>	

<a href="#">34</a>	33 of 224	NNW/283.9	51.9 / -2.00	R.O. Pickard Environmental Centre Ottawa ON	NCPL
<b>Year:</b> 1997 <b>Site Name:</b> <b>Facility Owner:</b> <b>Discharge Type:</b> Wastewater <b>Sector:</b> Municipal Sewage <b>District Area:</b> <b>Type of Concern:</b> Certificate of Approval <b>Contaminant:</b> see "Status Report" <b>Status Report:</b> The mthly ave limit of 1.0 mg/L for total phosphorus was exceeded in Jan 1.1 mg/L					

<a href="#">34</a>	34 of 224	NNW/283.9	51.9 / -2.00	ROBERT O. PICKARD ENVIRONMENTAL CENTRE 800 GREENS CREEK DRIVE NOT AVAILABLE GLOUCESTER ON K1J1A6	NPRI
<b>NPRI ID:</b> 770 <b>Other ID:</b> <b>No Other ID:</b> <b>Track ID:</b> 2364 <b>Report ID:</b> <b>Report Type:</b> NPRI <b>Rpt Type ID:</b> 1 <b>Report Year:</b> 1993 <b>Not-Current Rpt?:</b> No <b>Yr of Last Filed Rpt:</b> 2014 <b>Fac ID:</b> 38698 <b>Fac Name:</b> NOT AVAILABLE <b>Fac Address1:</b> 800 GREENS CREEK DRIVE <b>Fac Address2:</b> NOT AVAILABLE <b>Fac Postal Zip:</b> K1J1A6 <b>Facility Lat:</b> 45.4606 <b>Facility Long:</b> -75.5908 <b>DLS (Last Filed Rpt):</b> <b>Facility DLS:</b> <b>Datum:</b> 1983 <b>Facility Cmnts:</b> <b>URL:</b> <b>No of Empl.:</b> <b>Parent Co.:</b> <b>No Parent Co.:</b> <b>Pollut Prev Cmnts:</b> <b>Stacks:</b> <b>No of Stacks:</b> <b>Canadian SIC Code (2 digit):</b> <b>Canadian SIC Code:</b> <b>SIC Code Description:</b> <b>American SIC Code:</b>		<b>Org ID:</b> 18718 <b>Submit Date:</b> <b>Last Modified:</b> 5/29/2015 3:28:24 PM <b>Contact ID:</b> <b>Cont Type:</b> <b>Contact Title:</b> <b>Cont First Name:</b> <b>Cont Last Name:</b> <b>Contact Position:</b> <b>Contact Fax:</b> <b>Contact Ph.:</b> <b>Cont Area Code:</b> <b>Contact Tel.:</b> <b>Contact Ext.:</b> <b>Cont Fax Area Cde:</b> <b>Contact Fax:</b> <b>Contact Email:</b> <b>Latitude:</b> 45.4606 <b>Longitude:</b> -75.5908 <b>UTM Zone:</b> <b>UTM Northing:</b> <b>UTM Easting:</b> <b>Waste Streams:</b> <b>No Streams:</b> <b>Waste Off Sites:</b> <b>No Off Sites:</b> <b>Shutdown:</b> <b>No of Shutdown:</b>			

Map Key	Number of Records	Direction/ Distance (m)	Elev/Diff (m)	Site	DB
<b>NAICS Code (2 digit):</b>		22			
<b>NAICS 2 Description:</b>		Utilities			
<b>NAICS Code (4 digit):</b>		2213			
<b>NAICS 4 Description:</b>		Water, sewage and other systems			
<b>NAICS Code (6 digit):</b>		221320			
<b>NAICS 6 Description:</b>		Sewage treatment facilities			

<a href="#">34</a>	35 of 224	NNW/283.9	51.9 / -2.00	REGIONAL MUNICIPALITY OF OTTAWA-CARLETON 800 GREENS CREEK DRIVE NOT AVAILABLE GLOUCESTER ON K1J1A6	NPRI
<b>NPRI ID:</b>	770			<b>Org ID:</b>	18496
<b>Other ID:</b>	Y			<b>Submit Date:</b>	5/29/1998
<b>No Other ID:</b>	2			<b>Last Modified:</b>	5/29/2015 3:28:24 PM
<b>Track ID:</b>	2363			<b>Contact ID:</b>	95850
<b>Report ID:</b>				<b>Cont Type:</b>	MED
<b>Report Type:</b>	NPRI			<b>Contact Title:</b>	
<b>Rpt Type ID:</b>	1			<b>Cont First Name:</b>	LARRY
<b>Report Year:</b>	1997			<b>Cont Last Name:</b>	O'KEEFE
<b>Not-Current Rpt?:</b>	No			<b>Contact Position:</b>	MANAGER WASTEWATER TREATMENT
<b>Yr of Last Filed Rpt:</b>	2014			<b>Contact Fax:</b>	6137459197
<b>Fac ID:</b>	225628			<b>Contact Ph.:</b>	6135606086
<b>Fac Name:</b>	ROBERT O. PICKARD ENVIRONMENTAL CENTRE			<b>Cont Area Code:</b>	613
<b>Fac Address1:</b>	800 GREENS CREEK DRIVE			<b>Contact Tel.:</b>	35606086
<b>Fac Address2:</b>	NOT AVAILABLE			<b>Contact Ext.:</b>	3335
<b>Fac Postal Zip:</b>	K1J1A6			<b>Cont Fax Area Cde:</b>	613
<b>Facility Lat:</b>	45.4606			<b>Contact Fax:</b>	37459197
<b>Facility Long:</b>	-75.5908			<b>Contact Email:</b>	NOT AVAILABLE
<b>DLS (Last Filed Rpt):</b>				<b>Latitude:</b>	45.4606
<b>Facility DLS:</b>				<b>Longitude:</b>	-75.5908
<b>Datum:</b>	1983			<b>UTM Zone:</b>	18
<b>Facility Cmnts:</b>	FALSE			<b>UTM Northing:</b>	5033850
<b>URL:</b>				<b>UTM Easting:</b>	454250
<b>No of Empl.:</b>	110			<b>Waste Streams:</b>	TRUE
<b>Parent Co.:</b>	*			<b>No Streams:</b>	1
<b>No Parent Co.:</b>	1			<b>Waste Off Sites:</b>	TRUE
<b>Pollut Prev Cmnts:</b>	FALSE			<b>No Off Sites:</b>	2
<b>Stacks:</b>				<b>Shutdown:</b>	
<b>No of Stacks:</b>				<b>No of Shutdown:</b>	
<b>Canadian SIC Code (2 digit):</b>					
<b>Canadian SIC Code:</b>					
<b>SIC Code Description:</b>					
<b>American SIC Code:</b>					
<b>NAICS Code (2 digit):</b>		22			
<b>NAICS 2 Description:</b>		Utilities			
<b>NAICS Code (4 digit):</b>		2213			
<b>NAICS 4 Description:</b>		Water, sewage and other systems			
<b>NAICS Code (6 digit):</b>		221320			
<b>NAICS 6 Description:</b>		Sewage treatment facilities			

#### Substance Release Report

<b>Category Type ID:</b>	7
<b>Category Type Desc:</b>	Direct Discharges
<b>Category Type Desc (fr):</b>	Évacuation directes
<b>Grouping:</b>	Total Water
<b>Trans Code:</b>	WatD
<b>Chem:</b>	Zinc (and its compounds)
<b>Chem (fr):</b>	Zinc (et ses composés)
<b>Quantity:</b>	3.6
<b>Unit:</b>	tonnes
<b>Basis of Estimate Cd:</b>	M



Map Key	Number of Records	Direction/ Distance (m)	Elev/Diff (m)	Site	DB
<b>Basis of Estimate Desc:</b>		M- Monitoring or Direct Measurement - In use from 1994 to 2002			
<b>Category Type ID:</b>		7			
<b>Category Type Desc:</b>		Direct Discharges			
<b>Category Type Desc (fr):</b>		Évacuation directes			
<b>Grouping:</b>		Total Water			
<b>Trans Code:</b>		WatD			
<b>Chem:</b>		Manganese (and its compounds)			
<b>Chem (fr):</b>		Manganèse (et ses composés)			
<b>Quantity:</b>		9.8			
<b>Unit:</b>		tonnes			
<b>Basis of Estimate Cd:</b>		M			
<b>Basis of Estimate Desc:</b>		M- Monitoring or Direct Measurement - In use from 1994 to 2002			
<b>Category Type ID:</b>		7			
<b>Category Type Desc:</b>		Direct Discharges			
<b>Category Type Desc (fr):</b>		Évacuation directes			
<b>Grouping:</b>		Total Water			
<b>Trans Code:</b>		WatD			
<b>Chem:</b>		Ammonia (total)			
<b>Chem (fr):</b>		Ammoniac (total)			
<b>Quantity:</b>		2305			
<b>Unit:</b>		tonnes			
<b>Basis of Estimate Cd:</b>		M			
<b>Basis of Estimate Desc:</b>		M- Monitoring or Direct Measurement - In use from 1994 to 2002			
<b>Category Type ID:</b>		7			
<b>Category Type Desc:</b>		Direct Discharges			
<b>Category Type Desc (fr):</b>		Évacuation directes			
<b>Grouping:</b>		Total Water			
<b>Trans Code:</b>		WatD			
<b>Chem:</b>		Nitrate ion in solution at pH >= 6.0			
<b>Chem (fr):</b>		Nitrate (ion en sol. à un pH de >= 6.0)			
<b>Quantity:</b>		341			
<b>Unit:</b>		tonnes			
<b>Basis of Estimate Cd:</b>		M			
<b>Basis of Estimate Desc:</b>		M- Monitoring or Direct Measurement - In use from 1994 to 2002			

<b>34</b>	<b>36 of 224</b>	<b>NNW/283.9</b>	<b>51.9 / -2.00</b>	<b>REGIONAL MUNICIPALITY OF OTTAWA-CARLETON</b>	<b>NPRI</b>
				<b>800 GREENS CREEK DRIVE NOT AVAILABLE GLOUCESTER ON K1J1A6</b>	
<b>NPRI ID:</b>	770	<b>Org ID:</b>	18496		
<b>Other ID:</b>	Y	<b>Submit Date:</b>	5/25/1999		
<b>No Other ID:</b>	2	<b>Last Modified:</b>	5/29/2015 3:28:24 PM		
<b>Track ID:</b>	2362	<b>Contact ID:</b>	107881		
<b>Report ID:</b>		<b>Cont Type:</b>	MED		
<b>Report Type:</b>	NPRI	<b>Contact Title:</b>			
<b>Rpt Type ID:</b>	1	<b>Cont First Name:</b>	SCOTT		
<b>Report Year:</b>	1998	<b>Cont Last Name:</b>	HALL		
<b>Not-Current Rpt?:</b>	No	<b>Contact Position:</b>	PROCESS ENGINEER		
<b>Yr of Last Filed Rpt:</b>	2014	<b>Contact Fax:</b>	6137459197		
<b>Fac ID:</b>	225628	<b>Contact Ph.:</b>	6135606086		
<b>Fac Name:</b>	ROBERT O. PICKARD ENVIRONMENTAL CENTRE	<b>Cont Area Code:</b>	613		
<b>Fac Address1:</b>	800 GREENS CREEK DRIVE	<b>Contact Tel.:</b>	35606086		
<b>Fac Address2:</b>	NOT AVAILABLE	<b>Contact Ext.:</b>	3305		
<b>Fac Postal Zip:</b>	K1J1A6	<b>Cont Fax Area Cde:</b>	613		
<b>Facility Lat:</b>	45.4606	<b>Contact Fax:</b>	37459197		
<b>Facility Long:</b>	-75.5908	<b>Contact Email:</b>	HALLSC@RMOC.ON.CA		
<b>DLS (Last Filed Rpt):</b>		<b>Latitude:</b>	45.4606		
<b>Facility DLS:</b>		<b>Longitude:</b>	-75.5908		
<b>Datum:</b>	1983	<b>UTM Zone:</b>	18		
<b>Facility Cmnts:</b>	Fals	<b>UTM Northing:</b>	5033850		



Map Key	Number of Records	Direction/ Distance (m)	Elev/Diff (m)	Site	DB
<b>URL:</b>	www.rmoc.on.ca/Enviro/wep-pea/tablecon.htm			<b>UTM Easting:</b>	454250
<b>No of Empl.:</b>	110			<b>Waste Streams:</b>	Fals
<b>Parent Co.:</b>	Y			<b>No Streams:</b>	1
<b>No Parent Co.:</b>	1			<b>Waste Off Sites:</b>	Fals
<b>Pollut Prev Cmnts:</b>	False			<b>No Off Sites:</b>	2
<b>Stacks:</b>				<b>Shutdown:</b>	
<b>No of Stacks:</b>				<b>No of Shutdown:</b>	
<b>Canadian SIC Code (2 digit):</b>					
<b>Canadian SIC Code:</b>					
<b>SIC Code Description:</b>					
<b>American SIC Code:</b>					
<b>NAICS Code (2 digit):</b>	22				
<b>NAICS 2 Description:</b>	Utilities				
<b>NAICS Code (4 digit):</b>	2213				
<b>NAICS 4 Description:</b>	Water, sewage and other systems				
<b>NAICS Code (6 digit):</b>	221320				
<b>NAICS 6 Description:</b>	Sewage treatment facilities				
<b><u>Substance Release Report</u></b>					
<b>Category Type ID:</b>	7				
<b>Category Type Desc:</b>	Direct Discharges				
<b>Category Type Desc (fr):</b>	Évacuation directes				
<b>Grouping:</b>	Total Water				
<b>Trans Code:</b>	WatD				
<b>Chem:</b>	Nitrate ion in solution at pH >= 6.0				
<b>Chem (fr):</b>	Nitrate (ion en sol. à un pH de >= 6.0)				
<b>Quantity:</b>	188				
<b>Unit:</b>	tonnes				
<b>Basis of Estimate Cd:</b>	M				
<b>Basis of Estimate Desc:</b>	M- Monitoring or Direct Measurement - In use from 1994 to 2002				
<b>Category Type ID:</b>	7				
<b>Category Type Desc:</b>	Direct Discharges				
<b>Category Type Desc (fr):</b>	Évacuation directes				
<b>Grouping:</b>	Total Water				
<b>Trans Code:</b>	WatD				
<b>Chem:</b>	Manganese (and its compounds)				
<b>Chem (fr):</b>	Manganèse (et ses composés)				
<b>Quantity:</b>	7.8				
<b>Unit:</b>	tonnes				
<b>Basis of Estimate Cd:</b>	M				
<b>Basis of Estimate Desc:</b>	M- Monitoring or Direct Measurement - In use from 1994 to 2002				
<b>Category Type ID:</b>	7				
<b>Category Type Desc:</b>	Direct Discharges				
<b>Category Type Desc (fr):</b>	Évacuation directes				
<b>Grouping:</b>	Total Water				
<b>Trans Code:</b>	WatD				
<b>Chem:</b>	Ammonia (total)				
<b>Chem (fr):</b>	Ammoniac (total)				
<b>Quantity:</b>	2415				
<b>Unit:</b>	tonnes				
<b>Basis of Estimate Cd:</b>	M				
<b>Basis of Estimate Desc:</b>	M- Monitoring or Direct Measurement - In use from 1994 to 2002				

34

37 of 224

NNW/283.9

51.9 / -2.00

REGIONAL MUNICIPALITY OF OTTAWA-  
CARLETON  
800 GREENS CREEK DRIVE NOT AVAILABLE  
GLOUCESTER ON K1J1A6

NPRI

NPRI ID: 770  
Other ID: Y  
No Other ID: 2

Org ID: 18496  
Submit Date: 5/30/2000  
Last Modified: 5/29/2015 3:28:24 PM

Map Key	Number of Records	Direction/ Distance (m)	Elev/Diff (m)	Site	DB
<b>Track ID:</b>	2361			<b>Contact ID:</b>	83207
<b>Report ID:</b>				<b>Cont Type:</b>	MED
<b>Report Type:</b>	NPRI			<b>Contact Title:</b>	
<b>Rpt Type ID:</b>	1			<b>Cont First Name:</b>	DAVID
<b>Report Year:</b>	1999			<b>Cont Last Name:</b>	ROBERTSON
<b>Not-Current Rpt?:</b>	No			<b>Contact Position:</b>	MANAGER, WTB
<b>Yr of Last Filed Rpt:</b>	2014			<b>Contact Fax:</b>	6137459197
<b>Fac ID:</b>	225628			<b>Contact Ph.:</b>	6135606086
<b>Fac Name:</b>	ROBERT O. PICKARD ENVIRONMENTAL CENTRE			<b>Cont Area Code:</b>	613
<b>Fac Address1:</b>	800 GREENS CREEK DRIVE			<b>Contact Tel.:</b>	35606086
<b>Fac Address2:</b>	NOT AVAILABLE			<b>Contact Ext.:</b>	3314
<b>Fac Postal Zip:</b>	K1J1A6			<b>Cont Fax Area Cde:</b>	613
<b>Facility Lat:</b>	45.4606			<b>Contact Fax:</b>	37459197
<b>Facility Long:</b>	-75.5908			<b>Contact Email:</b>	ROBERTSODA@RMOC.ON.CA
<b>DLS (Last Filed Rpt):</b>				<b>Latitude:</b>	45.4606
<b>Facility DLS:</b>				<b>Longitude:</b>	-75.5908
<b>Datum:</b>	1983			<b>UTM Zone:</b>	18
<b>Facility Cmnts:</b>	False			<b>UTM Northing:</b>	5033850
<b>URL:</b>	www.rmoc.on.ca			<b>UTM Easting:</b>	454250
<b>No of Empl.:</b>	115			<b>Waste Streams:</b>	Yes
<b>Parent Co.:</b>	*			<b>No Streams:</b>	1
<b>No Parent Co.:</b>	1			<b>Waste Off Sites:</b>	Yes
<b>Pollut Prev Cmnts:</b>	False			<b>No Off Sites:</b>	0
<b>Stacks:</b>				<b>Shutdown:</b>	
<b>No of Stacks:</b>				<b>No of Shutdown:</b>	
<b>Canadian SIC Code (2 digit):</b>					
<b>Canadian SIC Code:</b>					
<b>SIC Code Description:</b>					
<b>American SIC Code:</b>					
<b>NAICS Code (2 digit):</b>	22				
<b>NAICS 2 Description:</b>	Utilities				
<b>NAICS Code (4 digit):</b>	2213				
<b>NAICS 4 Description:</b>	Water, sewage and other systems				
<b>NAICS Code (6 digit):</b>	221320				
<b>NAICS 6 Description:</b>	Sewage treatment facilities				

#### Substance Release Report

**Category Type ID:** 7  
**Category Type Desc:** Direct Discharges  
**Category Type Desc (fr):** Évacuation directes  
**Grouping:** Total Water  
**Trans Code:** WatD  
**Chem:** Ammonia (total)  
**Chem (fr):** Ammoniac (total)  
**Quantity:** 1997  
**Unit:** tonnes  
**Basis of Estimate Cd:** M  
**Basis of Estimate Desc:** M- Monitoring or Direct Measurement - In use from 1994 to 2002

**Category Type ID:** 7  
**Category Type Desc:** Direct Discharges  
**Category Type Desc (fr):** Évacuation directes  
**Grouping:** Total Water  
**Trans Code:** WatD  
**Chem:** Manganese (and its compounds)  
**Chem (fr):** Manganèse (et ses composés)  
**Quantity:** 8.3  
**Unit:** tonnes  
**Basis of Estimate Cd:** M  
**Basis of Estimate Desc:** M- Monitoring or Direct Measurement - In use from 1994 to 2002

**Category Type ID:** 7  
**Category Type Desc:** Direct Discharges

Map Key	Number of Records	Direction/ Distance (m)	Elev/Diff (m)	Site	DB
<b>Category Type Desc (fr):</b>		Évacuation directes			
<b>Grouping:</b>		Total Water			
<b>Trans Code:</b>		WatD			
<b>Chem:</b>		Nitrate ion in solution at pH >= 6.0			
<b>Chem (fr):</b>		Nitrate (ion en sol. à un pH de >= 6.0)			
<b>Quantity:</b>		659			
<b>Unit:</b>		tonnes			
<b>Basis of Estimate Cd:</b>		M			
<b>Basis of Estimate Desc:</b>		M- Monitoring or Direct Measurement - In use from 1994 to 2002			
<b>Category Type ID:</b>		7			
<b>Category Type Desc:</b>		Direct Discharges			
<b>Category Type Desc (fr):</b>		Évacuation directes			
<b>Grouping:</b>		Total Water			
<b>Trans Code:</b>		WatD			
<b>Chem:</b>		Zinc (and its compounds)			
<b>Chem (fr):</b>		Zinc (et ses composés)			
<b>Quantity:</b>		2.6			
<b>Unit:</b>		tonnes			
<b>Basis of Estimate Cd:</b>		M			
<b>Basis of Estimate Desc:</b>		M- Monitoring or Direct Measurement - In use from 1994 to 2002			

<a href="#">34</a>	38 of 224	NNW/283.9	51.9 / -2.00	OTTAWA-CARLETON, R.M. OF OTTAWA RIVER ROBERT O. PICARD ENVIRONMENTAL CENTRE 800 GREEN CREEK DRIVE OTTAWA CITY ON	SPL
<b>Ref No:</b>	194165			<b>Discharger Report:</b>	
<b>Site No:</b>				<b>Material Group:</b>	
<b>Incident Dt:</b>	1/31/2001			<b>Health/Env Conseq:</b>	
<b>Year:</b>				<b>Client Type:</b>	
<b>Incident Cause:</b>	OTHER CAUSE (N.O.S.)			<b>Sector Type:</b>	
<b>Incident Event:</b>				<b>Agency Involved:</b>	
<b>Contaminant Code:</b>				<b>Nearest Watercourse:</b>	
<b>Contaminant Name:</b>				<b>Site Address:</b>	
<b>Contaminant Limit 1:</b>				<b>Site District Office:</b>	
<b>Contam Limit Freq 1:</b>				<b>Site Postal Code:</b>	
<b>Contaminant UN No 1:</b>				<b>Site Region:</b>	
<b>Environment Impact:</b>	Possible			<b>Site Municipality:</b>	20107
<b>Nature of Impact:</b>	Water course or lake			<b>Site Lot:</b>	
<b>Receiving Medium:</b>	Land			<b>Site Conc:</b>	
<b>Receiving Env:</b>				<b>Northing:</b>	
<b>MOE Response:</b>				<b>Easting:</b>	
<b>Dt MOE Arvl on Scn:</b>				<b>Site Geo Ref Accu:</b>	
<b>MOE Reported Dt:</b>	1/31/2001			<b>Site Map Datum:</b>	
<b>Dt Document Closed:</b>				<b>SAC Action Class:</b>	
<b>Incident Reason:</b>	OTHER			<b>Source Type:</b>	
<b>Site Name:</b>					
<b>Site County/District:</b>					
<b>Site Geo Ref Meth:</b>					
<b>Incident Summary:</b>	RMOC: ROBERT PICARD WPCP:2 M3 DRYED DIGESTER SLUD -GE TO LOT. CLEANING.				
<b>Contaminant Qty:</b>					

<a href="#">34</a>	39 of 224	NNW/283.9	51.9 / -2.00	OTTAWA, THE CITY OF 800 GREEN CREEK DRIVE ROBERT O. PICARD ENVIRONMENTAL CENTRE 800 GREEN CREEK DRIVE OTTAWA CITY ON	SPL
<b>Ref No:</b>	194402			<b>Discharger Report:</b>	
<b>Site No:</b>				<b>Material Group:</b>	
<b>Incident Dt:</b>	2/6/2001			<b>Health/Env Conseq:</b>	

Map Key	Number of Records	Direction/ Distance (m)	Elev/Diff (m)	Site	DB
<b>Year:</b>				<b>Client Type:</b>	
<b>Incident Cause:</b>	OTHER CAUSE (N.O.S.)			<b>Sector Type:</b>	
<b>Incident Event:</b>				<b>Agency Involved:</b>	
<b>Contaminant Code:</b>				<b>Nearest Watercourse:</b>	
<b>Contaminant Name:</b>				<b>Site Address:</b>	
<b>Contaminant Limit 1:</b>				<b>Site District Office:</b>	
<b>Contam Limit Freq 1:</b>				<b>Site Postal Code:</b>	
<b>Contaminant UN No 1:</b>				<b>Site Region:</b>	
<b>Environment Impact:</b>	Possible			<b>Site Municipality:</b>	20107
<b>Nature of Impact:</b>	Air Pollution			<b>Site Lot:</b>	
<b>Receiving Medium:</b>	Air			<b>Site Conc:</b>	
<b>Receiving Env:</b>				<b>Northing:</b>	
<b>MOE Response:</b>				<b>Easting:</b>	
<b>Dt MOE Arvl on Scn:</b>				<b>Site Geo Ref Accu:</b>	
<b>MOE Reported Dt:</b>	2/6/2001			<b>Site Map Datum:</b>	
<b>Dt Document Closed:</b>				<b>SAC Action Class:</b>	
<b>Incident Reason:</b>	POWER INTERRUPTION			<b>Source Type:</b>	
<b>Site Name:</b>					
<b>Site County/District:</b>					
<b>Site Geo Ref Meth:</b>					
<b>Incident Summary:</b>	CITY OF OTTAWA:VENTED DIGESTER GAS FOR 36 MIN. DUE TO POWER FAILURE.				
<b>Contaminant Qty:</b>					

<a href="#">34</a>	40 of 224	NNW/283.9	51.9 / -2.00	VANSON CONSTRUCTION ROBERT O. PICARD WPCP, DRIVEWAY CONSTRUCTION COMPANY - OTTAWA AREA OTTAWA CITY ON	SPL
<b>Ref No:</b>	203086			<b>Discharger Report:</b>	
<b>Site No:</b>				<b>Material Group:</b>	
<b>Incident Dt:</b>	6/11/2001			<b>Health/Env Conseq:</b>	
<b>Year:</b>				<b>Client Type:</b>	
<b>Incident Cause:</b>	OTHER CAUSE (N.O.S.)			<b>Sector Type:</b>	
<b>Incident Event:</b>				<b>Agency Involved:</b>	WORKS
<b>Contaminant Code:</b>				<b>Nearest Watercourse:</b>	
<b>Contaminant Name:</b>				<b>Site Address:</b>	
<b>Contaminant Limit 1:</b>				<b>Site District Office:</b>	
<b>Contam Limit Freq 1:</b>				<b>Site Postal Code:</b>	
<b>Contaminant UN No 1:</b>				<b>Site Region:</b>	
<b>Environment Impact:</b>	Possible			<b>Site Municipality:</b>	20107
<b>Nature of Impact:</b>	Soil contamination			<b>Site Lot:</b>	
<b>Receiving Medium:</b>	Land			<b>Site Conc:</b>	
<b>Receiving Env:</b>				<b>Northing:</b>	
<b>MOE Response:</b>				<b>Easting:</b>	
<b>Dt MOE Arvl on Scn:</b>				<b>Site Geo Ref Accu:</b>	
<b>MOE Reported Dt:</b>	6/11/2001			<b>Site Map Datum:</b>	
<b>Dt Document Closed:</b>				<b>SAC Action Class:</b>	
<b>Incident Reason:</b>	ERROR			<b>Source Type:</b>	
<b>Site Name:</b>					
<b>Site County/District:</b>					
<b>Site Geo Ref Meth:</b>					
<b>Incident Summary:</b>	VANSON CONST: SPILL OF 50 LBS OF DEWATERED SLUDGE - DRIVER ERROR.				
<b>Contaminant Qty:</b>					

<a href="#">34</a>	41 of 224	NNW/283.9	51.9 / -2.00	OTTAWA, THE CITY OF EAST SIDE OF BIOSOLIDS BUILDING, SEPTIC RECEIVING SITE, PARKING LOT, LAGOONS ROBERT O. PICARD ENVIRONMENTAL CENTRE 800 GREEN CREEK DRIVE OTTAWA CITY ON	SPL
<b>Ref No:</b>	205086			<b>Discharger Report:</b>	

Map Key	Number of Records	Direction/ Distance (m)	Elev/Diff (m)	Site	DB
<b>Site No:</b>				<b>Material Group:</b>	
<b>Incident Dt:</b>	7/4/2001			<b>Health/Env Conseq:</b>	
<b>Year:</b>				<b>Client Type:</b>	
<b>Incident Cause:</b>	START-UPS/SHUTDOWNS/INTERRUPTIONS			<b>Sector Type:</b>	
<b>Incident Event:</b>				<b>Agency Involved:</b>	
<b>Contaminant Code:</b>				<b>Nearest Watercourse:</b>	
<b>Contaminant Name:</b>				<b>Site Address:</b>	
<b>Contaminant Limit 1:</b>				<b>Site District Office:</b>	
<b>Contam Limit Freq 1:</b>				<b>Site Postal Code:</b>	
<b>Contaminant UN No 1:</b>				<b>Site Region:</b>	
<b>Environment Impact:</b>	Possible			<b>Site Municipality:</b>	20107
<b>Nature of Impact:</b>	Soil contamination			<b>Site Lot:</b>	
<b>Receiving Medium:</b>	Land			<b>Site Conc:</b>	
<b>Receiving Env:</b>				<b>Northing:</b>	
<b>MOE Response:</b>				<b>Easting:</b>	
<b>Dt MOE Arvl on Scn:</b>				<b>Site Geo Ref Accu:</b>	
<b>MOE Reported Dt:</b>	7/4/2001			<b>Site Map Datum:</b>	
<b>Dt Document Closed:</b>				<b>SAC Action Class:</b>	
<b>Incident Reason:</b>	POWER INTERRUPTION			<b>Source Type:</b>	
<b>Site Name:</b>					
<b>Site County/District:</b>					
<b>Site Geo Ref Meth:</b>					
<b>Incident Summary:</b>	ROPEC: SPILL OF 2000 L EFFLUENT WATER & ACTIV. SLUDGE TO P.LOT, LAGOON.				
<b>Contaminant Qty:</b>					

<a href="#">34</a>	42 of 224	NNW/283.9	51.9 / -2.00	CITY OF OTTAWA 800 GREENS CREEK DRIVE NOT AVAILABLE GLOUCESTER ON K1J1A6	NPRI
<b>NPRI ID:</b>	770			<b>Org ID:</b>	42966
<b>Other ID:</b>	Y			<b>Submit Date:</b>	5/31/2001
<b>No Other ID:</b>	2.00			<b>Last Modified:</b>	5/29/2015 3:28:24 PM
<b>Track ID:</b>	2360			<b>Contact ID:</b>	83204
<b>Report ID:</b>				<b>Cont Type:</b>	MED
<b>Report Type:</b>	NPRI			<b>Contact Title:</b>	
<b>Rpt Type ID:</b>	1			<b>Cont First Name:</b>	DAVID
<b>Report Year:</b>	2000			<b>Cont Last Name:</b>	ROBERTSON
<b>Not-Current Rpt?:</b>	No			<b>Contact Position:</b>	MANAGER, WASTEWATER TREATMENT
<b>Yr of Last Filed Rpt:</b>	2014			<b>Contact Fax:</b>	6137459197
<b>Fac ID:</b>	225628			<b>Contact Ph.:</b>	6135802424
<b>Fac Name:</b>	ROBERT O. PICKARD ENVIRONMENTAL CENTRE			<b>Cont Area Code:</b>	613
<b>Fac Address1:</b>	800 GREENS CREEK DRIVE			<b>Contact Tel.:</b>	35802424
<b>Fac Address2:</b>	NOT AVAILABLE			<b>Contact Ext.:</b>	23314
<b>Fac Postal Zip:</b>	K1J1A6			<b>Cont Fax Area Cde:</b>	613
<b>Facility Lat:</b>	45.4606			<b>Contact Fax:</b>	37459197
<b>Facility Long:</b>	-75.5908			<b>Contact Email:</b>	DAVID.ROBERTSON@CITY.OTTAWA.ON.CA
<b>DLS (Last Filed Rpt):</b>				<b>Latitude:</b>	45.4606
<b>Facility DLS:</b>				<b>Longitude:</b>	-75.5908
<b>Datum:</b>	1983			<b>UTM Zone:</b>	
<b>Facility Cmnts:</b>	False			<b>UTM Northing:</b>	
<b>URL:</b>	www.city.ottawa.on.ca			<b>UTM Easting:</b>	
<b>No of Empl.:</b>	115			<b>Waste Streams:</b>	Yes
<b>Parent Co.:</b>	*			<b>No Streams:</b>	1
<b>No Parent Co.:</b>	1.00			<b>Waste Off Sites:</b>	Yes
<b>Pollut Prev Cmnts:</b>	False			<b>No Off Sites:</b>	4.00
<b>Stacks:</b>				<b>Shutdown:</b>	
<b>No of Stacks:</b>				<b>No of Shutdown:</b>	
<b>Canadian SIC Code (2 digit):</b>					
<b>Canadian SIC Code:</b>					
<b>SIC Code Description:</b>					
<b>American SIC Code:</b>					
<b>NAICS Code (2 digit):</b>	22				

Map Key	Number of Records	Direction/ Distance (m)	Elev/Diff (m)	Site	DB
<b>NAICS 2 Description:</b> <b>NAICS Code (4 digit):</b> <b>NAICS 4 Description:</b> <b>NAICS Code (6 digit):</b> <b>NAICS 6 Description:</b>		Utilities 2213 Water, sewage and other systems 221320 Sewage treatment facilities			
<b><u>Substance Release Report</u></b>					
<b>Category Type ID:</b> <b>Category Type Desc:</b> <b>Category Type Desc (fr):</b> <b>Grouping:</b> <b>Trans Code:</b> <b>Chem:</b> <b>Chem (fr):</b> <b>Quantity:</b> <b>Unit:</b> <b>Basis of Estimate Cd:</b> <b>Basis of Estimate Desc:</b>		7 Direct Discharges Évacuation directes Total Water WatD Manganese (and its compounds) Manganèse (et ses composés) 9.4 tonnes M M- Monitoring or Direct Measurement - In use from 1994 to 2002			
<b>Category Type ID:</b> <b>Category Type Desc:</b> <b>Category Type Desc (fr):</b> <b>Grouping:</b> <b>Trans Code:</b> <b>Chem:</b> <b>Chem (fr):</b> <b>Quantity:</b> <b>Unit:</b> <b>Basis of Estimate Cd:</b> <b>Basis of Estimate Desc:</b>		7 Direct Discharges Évacuation directes Total Water WatD Nitrate ion in solution at pH >= 6.0 Nitrate (ion en sol. à un pH de >= 6.0) 707 tonnes M M- Monitoring or Direct Measurement - In use from 1994 to 2002			
<b>Category Type ID:</b> <b>Category Type Desc:</b> <b>Category Type Desc (fr):</b> <b>Grouping:</b> <b>Trans Code:</b> <b>Chem:</b> <b>Chem (fr):</b> <b>Quantity:</b> <b>Unit:</b> <b>Basis of Estimate Cd:</b> <b>Basis of Estimate Desc:</b>		7 Direct Discharges Évacuation directes Total Water WatD Ammonia (total) Ammoniac (total) 1981 tonnes M M- Monitoring or Direct Measurement - In use from 1994 to 2002			
<a href="#">34</a>	43 of 224	<b>NNW/283.9</b>	<b>51.9 / -2.00</b>	<b>Robert O. Pickard Environmental Centre Regional Municipality of Ottawa-Carleton</b>	<b>NCPL</b>
<b>Gloucester (Ottawa) ON</b>					
<b>Year:</b> <b>Site Name:</b> <b>Facility Owner:</b> <b>Discharge Type:</b> <b>Sector:</b> <b>District Area:</b> <b>Type of Concern:</b> <b>Contaminant:</b> <b>Status Report:</b>		1992   Wastewater Municipal  Control Order/Certificate of Approval see "Status Report" Exceeded Certificate of Approval monthly limits for total phosphorus on ten occasions and the annual limit for total suspended solids in 1992. Start-up difficulties have been cited as the reason for effluent non-compliance in 1992. Start-up difficulties are being corrected and it is anticipated that the facility will commence effluent quality compliance in 1993.			

Map Key	Number of Records	Direction/ Distance (m)	Elev/Diff (m)	Site	DB
<a href="#">34</a>	44 of 224	NNW/283.9	51.9 / -2.00	R.O. Pickard Environmental Centre Part of Lots 13, 14 & 15, Concession 1 Gloucester ON	CA

**Certificate #:** 2572-4JSSQ6  
**Application Year:** 00  
**Issue Date:** 5/10/00  
**Approval Type:** Industrial air  
**Status:** Approved  
**Application Type:** New Certificate of Approval  
**Client Name:** Corporation of the Regional Municipality of Ottawa-Carleton  
**Client Address:** 111 Lisgar Street  
**Client City:** Ottawa  
**Client Postal Code:** K1P 2L7  
**Project Description:** This application is for the installation of fourteen (14) fume hoods in an analytical chemistry laboratory discharging to atmosphere through ten (10) exhaust systems. These units will remove waste heat, moisture, odours, fumes and dust produced as part of analytical procedures (e.g. acid digests, boiling of water samples, ashing of sludge samples).

**Contaminants:**  
**Emission Control:**

<a href="#">34</a>	45 of 224	NNW/283.9	51.9 / -2.00	OTTAWA, THE CITY OF 800 GREEN CREEK DRIVE ROBERT O. PICARD ENVIRONMENTAL CENTRE 800 GREEN CREEK DRIVE OTTAWA CITY ON	SPL
--------------------	-----------	-----------	--------------	--	-----

<b>Ref No:</b>	236550	<b>Discharger Report:</b>	
<b>Site No:</b>		<b>Material Group:</b>	
<b>Incident Dt:</b>	8/21/2002	<b>Health/Env Conseq:</b>	
<b>Year:</b>		<b>Client Type:</b>	
<b>Incident Cause:</b>	VALVE/FITTING LEAK OR FAILURE	<b>Sector Type:</b>	
<b>Incident Event:</b>		<b>Agency Involved:</b>	
<b>Contaminant Code:</b>		<b>Nearest Watercourse:</b>	
<b>Contaminant Name:</b>		<b>Site Address:</b>	
<b>Contaminant Limit 1:</b>		<b>Site District Office:</b>	
<b>Contam Limit Freq 1:</b>		<b>Site Postal Code:</b>	
<b>Contaminant UN No 1:</b>		<b>Site Region:</b>	
<b>Environment Impact:</b>	POSSIBLE	<b>Site Municipality:</b>	20107
<b>Nature of Impact:</b>	Soil contamination	<b>Site Lot:</b>	
<b>Receiving Medium:</b>	LAND	<b>Site Conc:</b>	
<b>Receiving Env:</b>		<b>Northing:</b>	
<b>MOE Response:</b>		<b>Easting:</b>	
<b>Dt MOE Arvl on Scn:</b>		<b>Site Geo Ref Accu:</b>	
<b>MOE Reported Dt:</b>	8/21/2002	<b>Site Map Datum:</b>	
<b>Dt Document Closed:</b>		<b>SAC Action Class:</b>	
<b>Incident Reason:</b>	ERROR	<b>Source Type:</b>	
<b>Site Name:</b>			
<b>Site County/District:</b>			
<b>Site Geo Ref Meth:</b>			
<b>Incident Summary:</b>	OTTAWA WPCP - 90 L OF PRIMARY TREATED SEWAGE TOGROUND.		
<b>Contaminant Qty:</b>			

<a href="#">34</a>	46 of 224	NNW/283.9	51.9 / -2.00	OTTAWA-CARLETON, R.M. OF 800 GREEN CREEK DR. ROBERT O. PICARD ENVIRONMENTAL CENTRE 800 GREEN CREEK DRIVE OTTAWA CITY ON	SPL
--------------------	-----------	-----------	--------------	---	-----

<b>Ref No:</b>	238457	<b>Discharger Report:</b>	
<b>Site No:</b>		<b>Material Group:</b>	
<b>Incident Dt:</b>	9/6/2002	<b>Health/Env Conseq:</b>	



Map Key	Number of Records	Direction/ Distance (m)	Elev/Diff (m)	Site	DB
<b>Year:</b>				<b>Client Type:</b>	
<b>Incident Cause:</b>	OTHER CAUSE (N.O.S.)			<b>Sector Type:</b>	
<b>Incident Event:</b>				<b>Agency Involved:</b>	
<b>Contaminant Code:</b>				<b>Nearest Watercourse:</b>	
<b>Contaminant Name:</b>				<b>Site Address:</b>	
<b>Contaminant Limit 1:</b>				<b>Site District Office:</b>	
<b>Contam Limit Freq 1:</b>				<b>Site Postal Code:</b>	
<b>Contaminant UN No 1:</b>				<b>Site Region:</b>	
<b>Environment Impact:</b>	POSSIBLE			<b>Site Municipality:</b>	20107
<b>Nature of Impact:</b>	Soil contamination			<b>Site Lot:</b>	
<b>Receiving Medium:</b>	LAND			<b>Site Conc:</b>	
<b>Receiving Env:</b>				<b>Northing:</b>	
<b>MOE Response:</b>				<b>Easting:</b>	
<b>Dt MOE Arvl on Scn:</b>				<b>Site Geo Ref Accu:</b>	
<b>MOE Reported Dt:</b>	9/6/2002			<b>Site Map Datum:</b>	
<b>Dt Document Closed:</b>				<b>SAC Action Class:</b>	
<b>Incident Reason:</b>	OTHER			<b>Source Type:</b>	
<b>Site Name:</b>					
<b>Site County/District:</b>					
<b>Site Geo Ref Meth:</b>					
<b>Incident Summary:</b>	RMOC: ROBERT PICARD WPCP: 250 CUFT DIGESTER SLUD -GE TO LOT. CLEANING.				
<b>Contaminant Qty:</b>					

<a href="#">34</a>	47 of 224	NNW/283.9	51.9 / -2.00	OTTAWA-CARLETON, R.M. OF 800 GREEN CREEK DRIVE ROBERT O. PICARD ENVIRONMENTAL CENTRE 800 GREEN CREEK DRIVE OTTAWA CITY ON	SPL
<b>Ref No:</b>	239473			<b>Discharger Report:</b>	
<b>Site No:</b>				<b>Material Group:</b>	
<b>Incident Dt:</b>	9/14/2002			<b>Health/Env Conseq:</b>	
<b>Year:</b>				<b>Client Type:</b>	
<b>Incident Cause:</b>	OTHER CONTAINER LEAK			<b>Sector Type:</b>	
<b>Incident Event:</b>				<b>Agency Involved:</b>	
<b>Contaminant Code:</b>				<b>Nearest Watercourse:</b>	
<b>Contaminant Name:</b>				<b>Site Address:</b>	
<b>Contaminant Limit 1:</b>				<b>Site District Office:</b>	
<b>Contam Limit Freq 1:</b>				<b>Site Postal Code:</b>	
<b>Contaminant UN No 1:</b>				<b>Site Region:</b>	
<b>Environment Impact:</b>	POSSIBLE			<b>Site Municipality:</b>	20107
<b>Nature of Impact:</b>	Air Pollution			<b>Site Lot:</b>	
<b>Receiving Medium:</b>	AIR			<b>Site Conc:</b>	
<b>Receiving Env:</b>				<b>Northing:</b>	
<b>MOE Response:</b>				<b>Easting:</b>	
<b>Dt MOE Arvl on Scn:</b>				<b>Site Geo Ref Accu:</b>	
<b>MOE Reported Dt:</b>	9/14/2002			<b>Site Map Datum:</b>	
<b>Dt Document Closed:</b>				<b>SAC Action Class:</b>	
<b>Incident Reason:</b>	OVERSTRESS/OVERPRESSURE			<b>Source Type:</b>	
<b>Site Name:</b>					
<b>Site County/District:</b>					
<b>Site Geo Ref Meth:</b>					
<b>Incident Summary:</b>	OTTAWA WPCP- VENTING OF DIGESTER GAS DUE TO EQUIPMENT FAILURE.				
<b>Contaminant Qty:</b>					

<a href="#">34</a>	48 of 224	NNW/283.9	51.9 / -2.00	CITY OF OTTAWA 800 GREENS CREEK DRIVE NOT AVAILABLE GLOUCESTER ON K1J1A6	NPRI
<b>NPRI ID:</b>	770			<b>Org ID:</b>	42966
<b>Other ID:</b>	Y			<b>Submit Date:</b>	6/19/2002
<b>No Other ID:</b>	2.00			<b>Last Modified:</b>	5/29/2015 3:28:24 PM



Map Key	Number of Records	Direction/ Distance (m)	Elev/Diff (m)	Site	DB
<b>Track ID:</b>	2359			<b>Contact ID:</b>	83205
<b>Report ID:</b>				<b>Cont Type:</b>	MED
<b>Report Type:</b>	NPRI			<b>Contact Title:</b>	
<b>Rpt Type ID:</b>	1			<b>Cont First Name:</b>	DAVID
<b>Report Year:</b>	2001			<b>Cont Last Name:</b>	ROBERTSON
<b>Not-Current Rpt?:</b>	No			<b>Contact Position:</b>	MANAGER, WASTEWATER TREATMENT
<b>Yr of Last Filed Rpt:</b>	2014			<b>Contact Fax:</b>	6137459197
<b>Fac ID:</b>	225628			<b>Contact Ph.:</b>	6135802424
<b>Fac Name:</b>	ROBERT O. PICKARD ENVIRONMENTAL CENTRE			<b>Cont Area Code:</b>	613
<b>Fac Address1:</b>	800 GREENS CREEK DRIVE			<b>Contact Tel.:</b>	35802424
<b>Fac Address2:</b>	NOT AVAILABLE			<b>Contact Ext.:</b>	23314
<b>Fac Postal Zip:</b>	K1J1A6			<b>Cont Fax Area Cde:</b>	613
<b>Facility Lat:</b>	45.4606			<b>Contact Fax:</b>	37459197
<b>Facility Long:</b>	-75.5908			<b>Contact Email:</b>	DAVID.ROBERTSON@OTTAWA.CA
<b>DLS (Last Filed Rpt):</b>				<b>Latitude:</b>	45.4606
<b>Facility DLS:</b>				<b>Longitude:</b>	-75.5908
<b>Datum:</b>	1983			<b>UTM Zone:</b>	
<b>Facility Cmnts:</b>	No			<b>UTM Northing:</b>	
<b>URL:</b>	ottawa.ca			<b>UTM Easting:</b>	
<b>No of Empl.:</b>	115			<b>Waste Streams:</b>	Yes
<b>Parent Co.:</b>	*			<b>No Streams:</b>	1.00
<b>No Parent Co.:</b>	1.00			<b>Waste Off Sites:</b>	Yes
<b>Pollut Prev Cmnts:</b>	No			<b>No Off Sites:</b>	3.00
<b>Stacks:</b>				<b>Shutdown:</b>	
<b>No of Stacks:</b>				<b>No of Shutdown:</b>	
<b>Canadian SIC Code (2 digit):</b>					
<b>Canadian SIC Code:</b>					
<b>SIC Code Description:</b>					
<b>American SIC Code:</b>					
<b>NAICS Code (2 digit):</b>	22				
<b>NAICS 2 Description:</b>	Utilities				
<b>NAICS Code (4 digit):</b>	2213				
<b>NAICS 4 Description:</b>	Water, sewage and other systems				
<b>NAICS Code (6 digit):</b>	221320				
<b>NAICS 6 Description:</b>	Sewage treatment facilities				

#### Substance Release Report

**Category Type ID:** 7  
**Category Type Desc:** Direct Discharges  
**Category Type Desc (fr):** Évacuation directes  
**Grouping:** Total Water  
**Trans Code:** WatD  
**Chem:** Manganese (and its compounds)  
**Chem (fr):** Manganèse (et ses composés)  
**Quantity:** 7  
**Unit:** tonnes  
**Basis of Estimate Cd:** M  
**Basis of Estimate Desc:** M- Monitoring or Direct Measurement - In use from 1994 to 2002

**Category Type ID:** 7  
**Category Type Desc:** Direct Discharges  
**Category Type Desc (fr):** Évacuation directes  
**Grouping:** Total Water  
**Trans Code:** WatD  
**Chem:** Nitrate ion in solution at pH >= 6.0  
**Chem (fr):** Nitrate (ion en sol. à un pH de >= 6.0)  
**Quantity:** 478  
**Unit:** tonnes  
**Basis of Estimate Cd:** M  
**Basis of Estimate Desc:** M- Monitoring or Direct Measurement - In use from 1994 to 2002

**Category Type ID:** 7  
**Category Type Desc:** Direct Discharges

Map Key	Number of Records	Direction/ Distance (m)	Elev/Diff (m)	Site	DB
<b>Category Type Desc (fr):</b>		Évacuation directes			
<b>Grouping:</b>		Total Water			
<b>Trans Code:</b>		WatD			
<b>Chem:</b>		Zinc (and its compounds)			
<b>Chem (fr):</b>		Zinc (et ses composés)			
<b>Quantity:</b>		2.64			
<b>Unit:</b>		tonnes			
<b>Basis of Estimate Cd:</b>		M			
<b>Basis of Estimate Desc:</b>		M- Monitoring or Direct Measurement - In use from 1994 to 2002			
<b>Category Type ID:</b>		7			
<b>Category Type Desc:</b>		Direct Discharges			
<b>Category Type Desc (fr):</b>		Évacuation directes			
<b>Grouping:</b>		Total Water			
<b>Trans Code:</b>		WatD			
<b>Chem:</b>		Mercury (and its compounds)			
<b>Chem (fr):</b>		Mercure (et ses composés)			
<b>Quantity:</b>		284			
<b>Unit:</b>		kg			
<b>Basis of Estimate Cd:</b>		M			
<b>Basis of Estimate Desc:</b>		M- Monitoring or Direct Measurement - In use from 1994 to 2002			
<b>Category Type ID:</b>		7			
<b>Category Type Desc:</b>		Direct Discharges			
<b>Category Type Desc (fr):</b>		Évacuation directes			
<b>Grouping:</b>		Total Water			
<b>Trans Code:</b>		WatD			
<b>Chem:</b>		Ammonia (total)			
<b>Chem (fr):</b>		Ammoniac (total)			
<b>Quantity:</b>		2348			
<b>Unit:</b>		tonnes			
<b>Basis of Estimate Cd:</b>		M			
<b>Basis of Estimate Desc:</b>		M- Monitoring or Direct Measurement - In use from 1994 to 2002			

<a href="#">34</a>	49 of 224	NNW/283.9	51.9 / -2.00	OTTAWA-CARLETON, REGION. MUNICIPAL (RMOC) ROBERT O. PICKARD ENVIRONMENTAL CENTRE 800 GREEN CREEK DRIVE GLOUCESTER ON K1J 1A6	REC
--------------------	-----------	-----------	--------------	--	-----

**Rec Op Div:**  
**Co Admin:**  
**Phone No Admin:**  
**Rec Div:**  
**Rec Op Name:**  
**Choice of Contact:**  
**Site Bldg:**  
**Site PO Box:**  
**Receiver #:** W120729  
**Facility Type:** WATER POLLUTION CONTROL PLANT  
**Approval Yrs:** 86,96,97,98,99,00,01,02,03,04,05

**--Details--**  
**Waste Code:** 252  
**Waste Description:** WASTE OILS & LUBRICANTS  
  
**Waste Code:** 253  
**Waste Description:** EMULSIFIED OILS  
  
**Waste Code:** 254  
**Waste Description:** TRANSFER STATION OILS WASTES  
  
**Waste Code:** 262  
**Waste Description:** DETERGENTS/SOAPS

Map Key	Number of Records	Direction/ Distance (m)	Elev/Diff (m)	Site	DB
<b>Waste Code:</b>		263			
<b>Waste Description:</b>		ORGANIC LABORATORY CHEMICALS			
<b>Waste Code:</b>		270			
<b>Waste Description:</b>		OTHER SPECIFIED ORGANICS			
<b>Waste Code:</b>		281			
<b>Waste Description:</b>		NON-HALOGENATED RICH ORGANICS			
<b>Waste Code:</b>		282			
<b>Waste Description:</b>		NON-HALOGENATED LEAN ORGANICS			
<b>Waste Code:</b>		251			
<b>Waste Description:</b>		OIL SKIMMINGS & SLUDGES			
<b>Waste Code:</b>		145			
<b>Waste Description:</b>		PAINT/PIGMENT/COATING RESIDUES			
<b>Waste Code:</b>		148			
<b>Waste Description:</b>		INORGANIC LABORATORY CHEMICALS			
<b>Waste Code:</b>		149			
<b>Waste Description:</b>		LANDFILL LEACHATES			
<b>Waste Code:</b>		150			
<b>Waste Description:</b>		INERT INORGANIC WASTES			
<b>Waste Code:</b>		243			
<b>Waste Description:</b>		PCB'S			

[34](#)    50 of 224    **NNW/283.9**    **51.9 / -2.00**    **REGIONAL MUNICIPALITY OF OTTAWA-CARLETON**    **REC**  
**ROBERT O. PICKARD ENVIRONMENTAL CENTRE 800 GREEK CREEK DRIVE GLOUCESTER ON K1A 1A6**

**Rec Op Div:**  
**Co Admin:**  
**Phone No Admin:**  
**Rec Div:**  
**Rec Op Name:**  
**Choice of Contact:**  
**Site Bldg:**  
**Site PO Box:**  
**Receiver #:** 402-89A009  
**Facility Type:** TRANSFER STATION  
**Approval Yrs:** 96

**--Details--**  
**Waste Code:** 243  
**Waste Description:** PCB'S

[34](#)    51 of 224    **NNW/283.9**    **51.9 / -2.00**    **OTTAWA-CARLETON, REGIONAL MUNICIPALITY**    **REC**  
**ROBERT O. PICKARD ENVIRONMENTAL CENTRE 800 GREEN CREEK DRIVE GLOUCESTER ON K1J 1A6**

**Rec Op Div:**  
**Co Admin:**

Map Key	Number of Records	Direction/ Distance (m)	Elev/Diff (m)	Site	DB
<b>Phone No Admin:</b> <b>Rec Div:</b> <b>Rec Op Name:</b> <b>Choice of Contact:</b> <b>Site Bldg:</b> <b>Site PO Box:</b> <b>Receiver #:</b> 402-89A009 <b>Facility Type:</b> TRANSFER STATION <b>Approval Yrs:</b> 97,98,99,00,01,02,03,04,05,06,07,08					
<b>--Details--</b>					
<b>Waste Code:</b> 243 <b>Waste Description:</b> PCB'S					
<a href="#">34</a>	52 of 224	NNW/283.9	51.9 / -2.00	R. M. O. C. ROBERT O PICKARD ENV'L CENT 800 Green Creek Drive GLOUCESTER ON K1J 8J8	OPCB
<b>Year:</b> 1999 <b>Site Number:</b> 40289A009 <b>Name Owner:</b> <b>Additional Site Information:</b>					
<a href="#">34</a>	53 of 224	NNW/283.9	51.9 / -2.00	R. M. O. C. ROBERT O PICKARD ENV'L CENT 800 Green Creek Drive GLOUCESTER ON K1J 8J8	OPCB
<b>Year:</b> 2000 <b>Site Number:</b> 40289A009 <b>Name Owner:</b> <b>Additional Site Information:</b>					
<a href="#">34</a>	54 of 224	NNW/283.9	51.9 / -2.00	OTTAWA-CARLTON, REGIONAL MUNICIPALITY OF ROBERT O. PICKARD ENVIRONMENTAL CENTRE 800 GREEN CREEK DRIVE GLOUCESTER ON K1J 1A6	GEN
<b>Generator No:</b> ON0303110 <b>Status:</b> <b>Approval Years:</b> 92,93,94,95,96,97,98,99 <b>Contam. Facility:</b> <b>MHSW Facility:</b> <b>SIC Code:</b> 8329 <b>SIC Description:</b> OTHER PROTECT. SERV.					
<b>PO Box No:</b> <b>Country:</b> <b>Choice of Contact:</b> <b>Co Admin:</b> <b>Phone No Admin:</b>					
<b><u>Detail(s)</u></b>					
<b>Waste Class:</b> 312 <b>Waste Class Desc:</b> PATHOLOGICAL WASTES					
<b>Waste Class:</b> 331 <b>Waste Class Desc:</b> WASTE COMPRESSED GASES					
<b>Waste Class:</b> 112 <b>Waste Class Desc:</b> ACID WASTE - HEAVY METALS					
<b>Waste Class:</b> 114 <b>Waste Class Desc:</b> OTHER INORGANIC ACID WASTES					

<b>Map Key</b>	<b>Number of Records</b>	<b>Direction/ Distance (m)</b>	<b>Elev/Diff (m)</b>	<b>Site</b>	<b>DB</b>
<b>Waste Class:</b>		122			
<b>Waste Class Desc:</b>		ALKALINE WASTES - OTHER METALS			
<b>Waste Class:</b>		145			
<b>Waste Class Desc:</b>		PAINT/PIGMENT/COATING RESIDUES			
<b>Waste Class:</b>		148			
<b>Waste Class Desc:</b>		INORGANIC LABORATORY CHEMICALS			
<b>Waste Class:</b>		221			
<b>Waste Class Desc:</b>		LIGHT FUELS			
<b>Waste Class:</b>		222			
<b>Waste Class Desc:</b>		HEAVY FUELS			
<b>Waste Class:</b>		212			
<b>Waste Class Desc:</b>		ALIPHATIC SOLVENTS			
<b>Waste Class:</b>		213			
<b>Waste Class Desc:</b>		PETROLEUM DISTILLATES			
<b>Waste Class:</b>		241			
<b>Waste Class Desc:</b>		HALOGENATED SOLVENTS			
<b>Waste Class:</b>		242			
<b>Waste Class Desc:</b>		HALOGENATED PESTICIDES			
<b>Waste Class:</b>		243			
<b>Waste Class Desc:</b>		PCB'S			
<b>Waste Class:</b>		251			
<b>Waste Class Desc:</b>		OIL SKIMMINGS & SLUDGES			
<b>Waste Class:</b>		252			
<b>Waste Class Desc:</b>		WASTE OILS & LUBRICANTS			
<b>Waste Class:</b>		261			
<b>Waste Class Desc:</b>		PHARMACEUTICALS			
<b>Waste Class:</b>		263			
<b>Waste Class Desc:</b>		ORGANIC LABORATORY CHEMICALS			
<b>Waste Class:</b>		269			
<b>Waste Class Desc:</b>		NON-HALOGENATED PESTICIDES			

[34](#)    55 of 224    **NNW/283.9**    51.9 / -2.00    **OTTAWA, CITY OF  
ROBERT O. PICKARD ENVIRONMENTAL  
CENTRE 800 GREEN CREEK DRIVE  
GLOUCESTER ON K1J 1A6**    **GEN**

<b>Generator No:</b>	ON0303110	<b>PO Box No:</b>	
<b>Status:</b>		<b>Country:</b>	
<b>Approval Years:</b>	00,01,02,03,04	<b>Choice of Contact:</b>	
<b>Contam. Facility:</b>		<b>Co Admin:</b>	
<b>MHSW Facility:</b>		<b>Phone No Admin:</b>	
<b>SIC Code:</b>	8329		
<b>SIC Description:</b>	OTHER PROTECT. SERV.		

**Detail(s)**

**Waste Class:** 112  
**Waste Class Desc:** ACID WASTE - HEAVY METALS

<b>Map Key</b>	<b>Number of Records</b>	<b>Direction/ Distance (m)</b>	<b>Elev/Diff (m)</b>	<b>Site</b>	<b>DB</b>
<b>Waste Class:</b> <b>Waste Class Desc:</b>		148 INORGANIC LABORATORY CHEMICALS			
<b>Waste Class:</b> <b>Waste Class Desc:</b>		212 ALIPHATIC SOLVENTS			
<b>Waste Class:</b> <b>Waste Class Desc:</b>		213 PETROLEUM DISTILLATES			
<b>Waste Class:</b> <b>Waste Class Desc:</b>		221 LIGHT FUELS			
<b>Waste Class:</b> <b>Waste Class Desc:</b>		222 HEAVY FUELS			
<b>Waste Class:</b> <b>Waste Class Desc:</b>		241 HALOGENATED SOLVENTS			
<b>Waste Class:</b> <b>Waste Class Desc:</b>		242 HALOGENATED PESTICIDES			
<b>Waste Class:</b> <b>Waste Class Desc:</b>		243 PCB'S			
<b>Waste Class:</b> <b>Waste Class Desc:</b>		251 OIL SKIMMINGS & SLUDGES			
<b>Waste Class:</b> <b>Waste Class Desc:</b>		252 WASTE OILS & LUBRICANTS			
<b>Waste Class:</b> <b>Waste Class Desc:</b>		261 PHARMACEUTICALS			
<b>Waste Class:</b> <b>Waste Class Desc:</b>		263 ORGANIC LABORATORY CHEMICALS			
<b>Waste Class:</b> <b>Waste Class Desc:</b>		269 NON-HALOGENATED PESTICIDES			
<b>Waste Class:</b> <b>Waste Class Desc:</b>		312 PATHOLOGICAL WASTES			
<b>Waste Class:</b> <b>Waste Class Desc:</b>		331 WASTE COMPRESSED GASES			
<b>Waste Class:</b> <b>Waste Class Desc:</b>		114 OTHER INORGANIC ACID WASTES			
<b>Waste Class:</b> <b>Waste Class Desc:</b>		122 ALKALINE WASTES - OTHER METALS			
<b>Waste Class:</b> <b>Waste Class Desc:</b>		145 PAINT/PIGMENT/COATING RESIDUES			
<b>Waste Class:</b> <b>Waste Class Desc:</b>		146 OTHER SPECIFIED INORGANICS			

<b>34</b>	<b>56 of 224</b>	<b>NNW/283.9</b>	<b>51.9 / -2.00</b>	<b>PROFESSIONAL SERVICES (OUT OF BUSINESS) 800 GREEN CREEK DR. GLOUCESTER ON K1J 1A6</b>	<b>GEN</b>
<b>Generator No:</b>	ON1701301			<b>PO Box No:</b>	
<b>Status:</b>				<b>Country:</b>	
<b>Approval Years:</b>	93			<b>Choice of Contact:</b>	

Map Key	Number of Records	Direction/ Distance (m)	Elev/Diff (m)	Site	DB
<b>Contam. Facility:</b> <b>MHSW Facility:</b> <b>SIC Code:</b> 0000 <b>SIC Description:</b>		*** NOT DEFINED ***		<b>Co Admin:</b> <b>Phone No Admin:</b>	
<a href="#">34</a>	57 of 224	NNW/283.9	51.9 / -2.00	<b>PROFESSIONAL SERVICES GP CDA INC.</b> <b>800 GREEN CREEK DR.</b> <b>GLOUCESTER ON K1J 1A6</b>	GEN
<b>Generator No:</b> ON1701301 <b>Status:</b> <b>Approval Years:</b> 94 <b>Contam. Facility:</b> <b>MHSW Facility:</b> <b>SIC Code:</b> 0000 <b>SIC Description:</b>		*** NOT DEFINED ***		<b>PO Box No:</b> <b>Country:</b> <b>Choice of Contact:</b> <b>Co Admin:</b> <b>Phone No Admin:</b>	
<a href="#">34</a>	58 of 224	NNW/283.9	51.9 / -2.00	<b>TERRATEC ENVIRONMENTAL</b> <b>800 GREENES CREEK ROGER PICARD</b> <b>TREATMENT CENTRE</b> <b>GLOUCESTER ON</b>	GEN
<b>Generator No:</b> ON2166301 <b>Status:</b> <b>Approval Years:</b> 00,01 <b>Contam. Facility:</b> <b>MHSW Facility:</b> <b>SIC Code:</b> 7759 <b>SIC Description:</b>		OTHER SCI./TECH. OF.		<b>PO Box No:</b> <b>Country:</b> <b>Choice of Contact:</b> <b>Co Admin:</b> <b>Phone No Admin:</b>	
<b><u>Detail(s)</u></b>					
<b>Waste Class:</b>		252			
<b>Waste Class Desc:</b>		WASTE OILS & LUBRICANTS			
<a href="#">34</a>	59 of 224	NNW/283.9	51.9 / -2.00	<b>OTTAWA, CITY OF</b> <b>ROBERT O. PICKARD ENVIRONMENTAL</b> <b>CENTRE 800 GREEN CREEK DR.</b> <b>OTTAWA ON K1J 1A6</b>	GEN
<b>Generator No:</b> ON3845308 <b>Status:</b> <b>Approval Years:</b> 02,03,04,05,06 <b>Contam. Facility:</b> <b>MHSW Facility:</b> <b>SIC Code:</b> 562211 <b>SIC Description:</b>				<b>PO Box No:</b> <b>Country:</b> <b>Choice of Contact:</b> <b>Co Admin:</b> <b>Phone No Admin:</b>	
<b><u>Detail(s)</u></b>					
<b>Waste Class:</b>		121			
<b>Waste Class Desc:</b>		ALKALINE WASTES - HEAVY METALS			
<b>Waste Class:</b>		112			
<b>Waste Class Desc:</b>		ACID WASTE - HEAVY METALS			
<b>Waste Class:</b>		122			
<b>Waste Class Desc:</b>		ALKALINE WASTES - OTHER METALS			
<b>Waste Class:</b>		145			
<b>Waste Class Desc:</b>		PAINT/PIGMENT/COATING RESIDUES			

Map Key	Number of Records	Direction/ Distance (m)	Elev/Diff (m)	Site	DB
Waste Class:		147			
Waste Class Desc:		CHEMICAL FERTILIZER WASTES			
Waste Class:		148			
Waste Class Desc:		INORGANIC LABORATORY CHEMICALS			
Waste Class:		241			
Waste Class Desc:		HALOGENATED SOLVENTS			
Waste Class:		212			
Waste Class Desc:		ALIPHATIC SOLVENTS			
Waste Class:		213			
Waste Class Desc:		PETROLEUM DISTILLATES			
Waste Class:		221			
Waste Class Desc:		LIGHT FUELS			
Waste Class:		242			
Waste Class Desc:		HALOGENATED PESTICIDES			
Waste Class:		252			
Waste Class Desc:		WASTE OILS & LUBRICANTS			
Waste Class:		261			
Waste Class Desc:		PHARMACEUTICALS			
Waste Class:		263			
Waste Class Desc:		ORGANIC LABORATORY CHEMICALS			
Waste Class:		269			
Waste Class Desc:		NON-HALOGENATED PESTICIDES			
Waste Class:		312			
Waste Class Desc:		PATHOLOGICAL WASTES			
Waste Class:		331			
Waste Class Desc:		WASTE COMPRESSED GASES			

<a href="#">34</a>	60 of 224	NNW/283.9	51.9 / -2.00	CITY OF OTTAWA - WASTEWATER & DRAINAGE SERVICES 800 GREENS CREEK DRIVE NOT AVAILABLE GLOUCESTER ON K1J1A6	NPRI
NPRI ID:	770	Other ID:	Y	Org ID:	42968
No Other ID:	2	Submit Date:	5/15/2003	Last Modified:	5/29/2015 3:28:24 PM
Track ID:	75834	Contact ID:	139690	Cont Type:	MED
Report ID:	160143	Contact Title:		Cont First Name:	DAVID
Report Type:	NPRI	Contact Last Name:	ROBERTSON	Contact Position:	PROGRAM MANAGER, WASTEWATER TREATMENT
Rpt Type ID:	1	Contact Fax:	6137459197	Contact Ph.:	6135802424
Report Year:	2002	Cont Area Code:	613	Contact Tel.:	35802424
Not-Current Rpt?:	No	Contact Ext.:	23314	Cont Fax Area Cde:	613
Yr of Last Filed Rpt:	2014	Contact Fax:	37459197	Contact Email:	DAVID.ROBERTSON@OTTAWA.CA
Fac ID:	225628	Latitude:	45.4606	Longitude:	-75.5908
Fac Name:	ROBERT O. PICKARD ENVIRONMENTAL CENTRE				
Fac Address1:	800 GREENS CREEK DRIVE				
Fac Address2:	NOT AVAILABLE				
Fac Postal Zip:	K1J1A6				
Facility Lat:	45.4606				
Facility Long:	-75.5908				
DLS (Last Filed Rpt):					
Facility DLS:					



<b>Map Key</b>	<b>Number of Records</b>	<b>Direction/ Distance (m)</b>	<b>Elev/Diff (m)</b>	<b>Site</b>	<b>DB</b>
<b>Datum:</b>	1983			<b>UTM Zone:</b>	
<b>Facility Cmnts:</b>	False			<b>UTM Northing:</b>	
<b>URL:</b>				<b>UTM Easting:</b>	
<b>No of Empl.:</b>	122			<b>Waste Streams:</b>	Fals
<b>Parent Co.:</b>	*			<b>No Streams:</b>	1
<b>No Parent Co.:</b>	1			<b>Waste Off Sites:</b>	Fals
<b>Pollut Prev Cmnts:</b>	False			<b>No Off Sites:</b>	12
<b>Stacks:</b>	False			<b>Shutdown:</b>	False
<b>No of Stacks:</b>				<b>No of Shutdown:</b>	0
<b>Canadian SIC Code (2 digit):</b>					
<b>Canadian SIC Code:</b>					
<b>SIC Code Description:</b>					
<b>American SIC Code:</b>					
<b>NAICS Code (2 digit):</b>		22			
<b>NAICS 2 Description:</b>		Utilities			
<b>NAICS Code (4 digit):</b>		2213			
<b>NAICS 4 Description:</b>		Water, sewage and other systems			
<b>NAICS Code (6 digit):</b>		221320			
<b>NAICS 6 Description:</b>		Sewage treatment facilities			
<b><u>Substance Release Report</u></b>					
<b>Category Type ID:</b>		1			
<b>Category Type Desc:</b>		Stack / Point			
<b>Category Type Desc (fr):</b>		Rejets de cheminée ou ponctuels			
<b>Grouping:</b>		Total Air			
<b>Trans Code:</b>		ASta			
<b>Chem:</b>		Manganese (and its compounds)			
<b>Chem (fr):</b>		Manganèse (et ses composés)			
<b>Quantity:</b>		.001			
<b>Unit:</b>		tonnes			
<b>Basis of Estimate Cd:</b>		E			
<b>Basis of Estimate Desc:</b>		E- Emission Factor - In use from 1994 to 2002			
<b>Category Type ID:</b>		13			
<b>Category Type Desc:</b>		All Media			
<b>Category Type Desc (fr):</b>		Rejets à tous les médias			
<b>Grouping:</b>		Total All Media<1t			
<b>Trans Code:</b>					
<b>Chem:</b>		Lead (and its compounds)			
<b>Chem (fr):</b>		Plomb (et ses composés)			
<b>Quantity:</b>		.051			
<b>Unit:</b>		kg			
<b>Basis of Estimate Cd:</b>					
<b>Basis of Estimate Desc:</b>					
<b>Category Type ID:</b>		13			
<b>Category Type Desc:</b>		All Media			
<b>Category Type Desc (fr):</b>		Rejets à tous les médias			
<b>Grouping:</b>		Total All Media<1t			
<b>Trans Code:</b>					
<b>Chem:</b>		Cadmium (and its compounds)			
<b>Chem (fr):</b>		Cadmium (et ses composés)			
<b>Quantity:</b>		.023			
<b>Unit:</b>		kg			
<b>Basis of Estimate Cd:</b>					
<b>Basis of Estimate Desc:</b>					
<b>Category Type ID:</b>		13			
<b>Category Type Desc:</b>		All Media			
<b>Category Type Desc (fr):</b>		Rejets à tous les médias			
<b>Grouping:</b>		Total All Media<1t			
<b>Trans Code:</b>					
<b>Chem:</b>		Arsenic (and its compounds)			
<b>Chem (fr):</b>		Arsenic (et ses composés)			

<i>Map Key</i>	<i>Number of Records</i>	<i>Direction/ Distance (m)</i>	<i>Elev/Diff (m)</i>	<i>Site</i>	<i>DB</i>
<b>Quantity:</b>		.034			
<b>Unit:</b>		kg			
<b>Basis of Estimate Cd:</b>					
<b>Basis of Estimate Desc:</b>					
<b>Category Type ID:</b>		7			
<b>Category Type Desc:</b>		Direct Discharges			
<b>Category Type Desc (fr):</b>		Évacuation directes			
<b>Grouping:</b>		Total Water			
<b>Trans Code:</b>		WatD			
<b>Chem:</b>		Manganese (and its compounds)			
<b>Chem (fr):</b>		Manganèse (et ses composés)			
<b>Quantity:</b>		8.008			
<b>Unit:</b>		tonnes			
<b>Basis of Estimate Cd:</b>		M			
<b>Basis of Estimate Desc:</b>		M- Monitoring or Direct Measurement - In use from 1994 to 2002			
<b>Category Type ID:</b>		7			
<b>Category Type Desc:</b>		Direct Discharges			
<b>Category Type Desc (fr):</b>		Évacuation directes			
<b>Grouping:</b>		Total Water			
<b>Trans Code:</b>		WatD			
<b>Chem:</b>		Zinc (and its compounds)			
<b>Chem (fr):</b>		Zinc (et ses composés)			
<b>Quantity:</b>		2.012			
<b>Unit:</b>		tonnes			
<b>Basis of Estimate Cd:</b>		M			
<b>Basis of Estimate Desc:</b>		M- Monitoring or Direct Measurement - In use from 1994 to 2002			
<b>Category Type ID:</b>		13			
<b>Category Type Desc:</b>		All Media			
<b>Category Type Desc (fr):</b>		Rejets à tous les médias			
<b>Grouping:</b>		Total All Media<1t			
<b>Trans Code:</b>					
<b>Chem:</b>		Mercury (and its compounds)			
<b>Chem (fr):</b>		Mercure (et ses composés)			
<b>Quantity:</b>		.005			
<b>Unit:</b>		kg			
<b>Basis of Estimate Cd:</b>					
<b>Basis of Estimate Desc:</b>					
<b>Category Type ID:</b>		7			
<b>Category Type Desc:</b>		Direct Discharges			
<b>Category Type Desc (fr):</b>		Évacuation directes			
<b>Grouping:</b>		Total Water			
<b>Trans Code:</b>		WatD			
<b>Chem:</b>		Ammonia (total)			
<b>Chem (fr):</b>		Ammoniac (total)			
<b>Quantity:</b>		2608.903			
<b>Unit:</b>		tonnes			
<b>Basis of Estimate Cd:</b>		M			
<b>Basis of Estimate Desc:</b>		M- Monitoring or Direct Measurement - In use from 1994 to 2002			
<b>Category Type ID:</b>		7			
<b>Category Type Desc:</b>		Direct Discharges			
<b>Category Type Desc (fr):</b>		Évacuation directes			
<b>Grouping:</b>		Total Water			
<b>Trans Code:</b>		WatD			
<b>Chem:</b>		Nitrate ion in solution at pH >= 6.0			
<b>Chem (fr):</b>		Nitrate (ion en sol. à un pH de >= 6.0)			
<b>Quantity:</b>		397.529			
<b>Unit:</b>		tonnes			
<b>Basis of Estimate Cd:</b>		M			
<b>Basis of Estimate Desc:</b>		M- Monitoring or Direct Measurement - In use from 1994 to 2002			

Map Key	Number of Records	Direction/ Distance (m)	Elev/Diff (m)	Site	DB
<a href="#">34</a>	61 of 224	NNW/283.9	51.9 / -2.00	CITY OF OTTAWA - WASTEWATER & DRAINAGE SERVICES 800 GREENS CREEK DRIVE NOT AVAILABLE GLOUCESTER ON K1J1A6	NPRI
<b>NPRI ID:</b>	770			<b>Org ID:</b>	42968
<b>Other ID:</b>	Y			<b>Submit Date:</b>	5/19/2004
<b>No Other ID:</b>	2			<b>Last Modified:</b>	5/29/2015 3:28:24 PM
<b>Track ID:</b>	72539			<b>Contact ID:</b>	139690
<b>Report ID:</b>	151721			<b>Cont Type:</b>	MED
<b>Report Type:</b>	NPRI			<b>Contact Title:</b>	
<b>Rpt Type ID:</b>	1			<b>Cont First Name:</b>	DAVID
<b>Report Year:</b>	2003			<b>Cont Last Name:</b>	ROBERTSON
<b>Not-Current Rpt?:</b>	No			<b>Contact Position:</b>	PROGRAM MANAGER, WASTEWATER TREATMENT
<b>Yr of Last Filed Rpt:</b>	2014			<b>Contact Fax:</b>	6137459197
<b>Fac ID:</b>	225628			<b>Contact Ph.:</b>	6135802424
<b>Fac Name:</b>	ROBERT O. PICKARD ENVIRONMENTAL CENTRE			<b>Cont Area Code:</b>	613
<b>Fac Address1:</b>	800 GREENS CREEK DRIVE			<b>Contact Tel.:</b>	35802424
<b>Fac Address2:</b>	NOT AVAILABLE			<b>Contact Ext.:</b>	23314
<b>Fac Postal Zip:</b>	K1J1A6			<b>Cont Fax Area Cde:</b>	613
<b>Facility Lat:</b>	45.4606			<b>Contact Fax:</b>	37459197
<b>Facility Long:</b>	-75.5908			<b>Contact Email:</b>	DAVID.ROBERTSON@OTTAWA.CA
<b>DLS (Last Filed Rpt):</b>				<b>Latitude:</b>	45.4606
<b>Facility DLS:</b>				<b>Longitude:</b>	-75.5908
<b>Datum:</b>	1983			<b>UTM Zone:</b>	
<b>Facility Cmnts:</b>	False			<b>UTM Northing:</b>	
<b>URL:</b>				<b>UTM Easting:</b>	
<b>No of Empl.:</b>	137			<b>Waste Streams:</b>	True
<b>Parent Co.:</b>	*			<b>No Streams:</b>	1
<b>No Parent Co.:</b>	1			<b>Waste Off Sites:</b>	False
<b>Pollut Prev Cmnts:</b>	False			<b>No Off Sites:</b>	7
<b>Stacks:</b>	True			<b>Shutdown:</b>	True
<b>No of Stacks:</b>				<b>No of Shutdown:</b>	
<b>Canadian SIC Code (2 digit):</b>					
<b>Canadian SIC Code:</b>					
<b>SIC Code Description:</b>					
<b>American SIC Code:</b>					
<b>NAICS Code (2 digit):</b>	22				
<b>NAICS 2 Description:</b>	Utilities				
<b>NAICS Code (4 digit):</b>	2213				
<b>NAICS 4 Description:</b>	Water, sewage and other systems				
<b>NAICS Code (6 digit):</b>	221320				
<b>NAICS 6 Description:</b>	Sewage treatment facilities				
<b><u>Substance Release Report</u></b>					
<b>Category Type ID:</b>	1				
<b>Category Type Desc:</b>	Stack / Point				
<b>Category Type Desc (fr):</b>	Rejets de cheminée ou ponctuels				
<b>Grouping:</b>	Total Air				
<b>Trans Code:</b>	ASta				
<b>Chem:</b>	Zinc (and its compounds)				
<b>Chem (fr):</b>	Zinc (et ses composés)				
<b>Quantity:</b>	.001				
<b>Unit:</b>	tonnes				
<b>Basis of Estimate Cd:</b>	E2				
<b>Basis of Estimate Desc:</b>	E2- Published Emission Factors - In use from 2003 and onward				
<b>Category Type ID:</b>	7				
<b>Category Type Desc:</b>	Direct Discharges				
<b>Category Type Desc (fr):</b>	Évacuation directes				
<b>Grouping:</b>	Total Water				
<b>Trans Code:</b>	WatD				

<b>Map Key</b>	<b>Number of Records</b>	<b>Direction/ Distance (m)</b>	<b>Elev/Diff (m)</b>	<b>Site</b>	<b>DB</b>
<b>Chem:</b>		Phosphorus (total)			
<b>Chem (fr):</b>		Phosphore (total)			
<b>Quantity:</b>		412.768			
<b>Unit:</b>		tonnes			
<b>Basis of Estimate Cd:</b>		M3			
<b>Basis of Estimate Desc:</b>		M3- Source Testing - In use from 2003 and onward			
<b>Category Type ID:</b>		13			
<b>Category Type Desc:</b>		All Media			
<b>Category Type Desc (fr):</b>		Rejets à tous les médias			
<b>Grouping:</b>		Total All Media<1t			
<b>Trans Code:</b>					
<b>Chem:</b>		Arsenic (and its compounds)			
<b>Chem (fr):</b>		Arsenic (et ses composés)			
<b>Quantity:</b>		.049			
<b>Unit:</b>		kg			
<b>Basis of Estimate Cd:</b>					
<b>Basis of Estimate Desc:</b>					
<b>Category Type ID:</b>		1			
<b>Category Type Desc:</b>		Stack / Point			
<b>Category Type Desc (fr):</b>		Rejets de cheminée ou ponctuels			
<b>Grouping:</b>		Total Air			
<b>Trans Code:</b>		ASta			
<b>Chem:</b>		Manganese (and its compounds)			
<b>Chem (fr):</b>		Manganèse (et ses composés)			
<b>Quantity:</b>		.003			
<b>Unit:</b>		tonnes			
<b>Basis of Estimate Cd:</b>		C			
<b>Basis of Estimate Desc:</b>		C- Mass Balance			
<b>Category Type ID:</b>		7			
<b>Category Type Desc:</b>		Direct Discharges			
<b>Category Type Desc (fr):</b>		Évacuation directes			
<b>Grouping:</b>		Total Water			
<b>Trans Code:</b>		WatD			
<b>Chem:</b>		Zinc (and its compounds)			
<b>Chem (fr):</b>		Zinc (et ses composés)			
<b>Quantity:</b>		3.032			
<b>Unit:</b>		tonnes			
<b>Basis of Estimate Cd:</b>		M3			
<b>Basis of Estimate Desc:</b>		M3- Source Testing - In use from 2003 and onward			
<b>Category Type ID:</b>		13			
<b>Category Type Desc:</b>		All Media			
<b>Category Type Desc (fr):</b>		Rejets à tous les médias			
<b>Grouping:</b>		Total All Media<1t			
<b>Trans Code:</b>					
<b>Chem:</b>		Cadmium (and its compounds)			
<b>Chem (fr):</b>		Cadmium (et ses composés)			
<b>Quantity:</b>		.031			
<b>Unit:</b>		kg			
<b>Basis of Estimate Cd:</b>					
<b>Basis of Estimate Desc:</b>					
<b>Category Type ID:</b>		7			
<b>Category Type Desc:</b>		Direct Discharges			
<b>Category Type Desc (fr):</b>		Évacuation directes			
<b>Grouping:</b>		Total Water			
<b>Trans Code:</b>		WatD			
<b>Chem:</b>		Manganese (and its compounds)			
<b>Chem (fr):</b>		Manganèse (et ses composés)			
<b>Quantity:</b>		8.203			
<b>Unit:</b>		tonnes			
<b>Basis of Estimate Cd:</b>		M3			
<b>Basis of Estimate Desc:</b>		M3- Source Testing - In use from 2003 and onward			

<i>Map Key</i>	<i>Number of Records</i>	<i>Direction/ Distance (m)</i>	<i>Elev/Diff (m)</i>	<i>Site</i>	<i>DB</i>
<b>Category Type ID:</b>	3				
<b>Category Type Desc:</b>	Fugitive				
<b>Category Type Desc (fr):</b>	Émissions fugitives				
<b>Grouping:</b>	Total Air				
<b>Trans Code:</b>	VOCs				
<b>Chem:</b>	Ammonia (total)				
<b>Chem (fr):</b>	Ammoniac (total)				
<b>Quantity:</b>	362.043				
<b>Unit:</b>	tonnes				
<b>Basis of Estimate Cd:</b>	E2				
<b>Basis of Estimate Desc:</b>	E2- Published Emission Factors - In use from 2003 and onward				
<b>Category Type ID:</b>	7				
<b>Category Type Desc:</b>	Direct Discharges				
<b>Category Type Desc (fr):</b>	Évacuation directes				
<b>Grouping:</b>	Total Water				
<b>Trans Code:</b>	WatD				
<b>Chem:</b>	Ammonia (total)				
<b>Chem (fr):</b>	Ammoniac (total)				
<b>Quantity:</b>	3127.336				
<b>Unit:</b>	tonnes				
<b>Basis of Estimate Cd:</b>	M3				
<b>Basis of Estimate Desc:</b>	M3- Source Testing - In use from 2003 and onward				
<b>Category Type ID:</b>	7				
<b>Category Type Desc:</b>	Direct Discharges				
<b>Category Type Desc (fr):</b>	Évacuation directes				
<b>Grouping:</b>	Total Water				
<b>Trans Code:</b>	WatD				
<b>Chem:</b>	Nitrate ion in solution at pH >= 6.0				
<b>Chem (fr):</b>	Nitrate (ion en sol. à un pH de >= 6.0)				
<b>Quantity:</b>	1587.572				
<b>Unit:</b>	tonnes				
<b>Basis of Estimate Cd:</b>	M3				
<b>Basis of Estimate Desc:</b>	M3- Source Testing - In use from 2003 and onward				
<b>Category Type ID:</b>	13				
<b>Category Type Desc:</b>	All Media				
<b>Category Type Desc (fr):</b>	Rejets à tous les médias				
<b>Grouping:</b>	Total All Media<1t				
<b>Trans Code:</b>					
<b>Chem:</b>	Lead (and its compounds)				
<b>Chem (fr):</b>	Plomb (et ses composés)				
<b>Quantity:</b>	.068				
<b>Unit:</b>	kg				
<b>Basis of Estimate Cd:</b>					
<b>Basis of Estimate Desc:</b>					
<b>Category Type ID:</b>	7				
<b>Category Type Desc:</b>	Direct Discharges				
<b>Category Type Desc (fr):</b>	Évacuation directes				
<b>Grouping:</b>	Total Water				
<b>Trans Code:</b>	WatD				
<b>Chem:</b>	Mercury (and its compounds)				
<b>Chem (fr):</b>	Mercure (et ses composés)				
<b>Quantity:</b>	49.749				
<b>Unit:</b>	kg				
<b>Basis of Estimate Cd:</b>	M3				
<b>Basis of Estimate Desc:</b>	M3- Source Testing - In use from 2003 and onward				
<b>Category Type ID:</b>	1				
<b>Category Type Desc:</b>	Stack / Point				
<b>Category Type Desc (fr):</b>	Rejets de cheminée ou ponctuels				
<b>Grouping:</b>	Total Air				
<b>Trans Code:</b>	ASta				

Map Key	Number of Records	Direction/ Distance (m)	Elev/Diff (m)	Site	DB
<b>Chem:</b> <b>Chem (fr):</b> <b>Quantity:</b> <b>Unit:</b> <b>Basis of Estimate Cd:</b> <b>Basis of Estimate Desc:</b>		Mercury (and its compounds) Mercure (et ses composés) .007 kg E2 E2- Published Emission Factors - In use from 2003 and onward			
<a href="#">34</a>	62 of 224	NNW/283.9	51.9 / -2.00	ROBERT O PICKARD ENV CENTRE OTTAWA ON	NCPL
<b>Year:</b> <b>Site Name:</b> <b>Facility Owner:</b> <b>Discharge Type:</b> <b>Sector:</b> <b>District Area:</b> <b>Type of Concern:</b> <b>Contaminant:</b> <b>Status Report:</b>		2000   Wastewater Municipal Sewage Ottawa C of A phosphorus			
<b>Details</b>					
<b>Incident Date:</b> <b>Exceedance Start Date:</b> <b>Exceedance End Date:</b> <b>Limit/Unit/Freq:</b> <b>Quantity Min/Max:</b> <b>Facility Action:</b> <b>Ministry Action:</b>		operational process modification Assessment complete - no further action required			
<a href="#">34</a>	63 of 224	NNW/283.9	51.9 / -2.00	R.O. PICKARD ENVIRONMENTAL CENTRE Ottawa ON	NCPL
<b>Year:</b> <b>Site Name:</b> <b>Facility Owner:</b> <b>Discharge Type:</b> <b>Sector:</b> <b>District Area:</b> <b>Type of Concern:</b> <b>Contaminant:</b> <b>Status Report:</b>		1999   Wastewater Municipal Non-Compliance Ottawa C of A phosphorus			
<b>Details</b>					
<b>Incident Date:</b> <b>Exceedance Start Date:</b> <b>Exceedance End Date:</b> <b>Limit/Unit/Freq:</b> <b>Quantity Min/Max:</b> <b>Facility Action:</b> <b>Ministry Action:</b>		new/modified sampling program to identify cause assessment complete - no further action required			
<a href="#">34</a>	64 of 224	NNW/283.9	51.9 / -2.00	CITY OF OTTAWA 800 GREENS CREEK DRIVE NOT AVAILABLE GLOUCESTER ON K1J1A6	NPRI
<b>NPRI ID:</b> <b>Other ID:</b> <b>No Other ID:</b>		770 Y 2		<b>Org ID:</b> <b>Submit Date:</b> <b>Last Modified:</b>	42966 5/31/2006 5/29/2015 3:28:24 PM

<b>Map Key</b>	<b>Number of Records</b>	<b>Direction/ Distance (m)</b>	<b>Elev/Diff (m)</b>	<b>Site</b>	<b>DB</b>
<b>Track ID:</b>	38766			<b>Contact ID:</b>	139690
<b>Report ID:</b>	93203			<b>Cont Type:</b>	MED
<b>Report Type:</b>	NPRI			<b>Contact Title:</b>	
<b>Rpt Type ID:</b>	1			<b>Cont First Name:</b>	DAVID
<b>Report Year:</b>	2004			<b>Cont Last Name:</b>	ROBERTSON
<b>Not-Current Rpt?:</b>	No			<b>Contact Position:</b>	PROGRAM MANAGER, WASTEWATER TREATMENT
<b>Yr of Last Filed Rpt:</b>	2014			<b>Contact Fax:</b>	6137459197
<b>Fac ID:</b>	225628			<b>Contact Ph.:</b>	6135802424
<b>Fac Name:</b>	ROBERT O. PICKARD ENVIRONMENTAL CENTRE			<b>Cont Area Code:</b>	613
<b>Fac Address1:</b>	800 GREENS CREEK DRIVE			<b>Contact Tel.:</b>	35802424
<b>Fac Address2:</b>	NOT AVAILABLE			<b>Contact Ext.:</b>	23314
<b>Fac Postal Zip:</b>	K1J1A6			<b>Cont Fax Area Cde:</b>	613
<b>Facility Lat:</b>	45.4606			<b>Contact Fax:</b>	37459197
<b>Facility Long:</b>	-75.5908			<b>Contact Email:</b>	DAVID.ROBERTSON@OTTAWA.CA
<b>DLS (Last Filed Rpt):</b>				<b>Latitude:</b>	45.4606
<b>Facility DLS:</b>				<b>Longitude:</b>	-75.5908
<b>Datum:</b>	1983			<b>UTM Zone:</b>	
<b>Facility Cmnts:</b>	True			<b>UTM Northing:</b>	
<b>URL:</b>				<b>UTM Easting:</b>	
<b>No of Empl.:</b>	137			<b>Waste Streams:</b>	Fals
<b>Parent Co.:</b>	N			<b>No Streams:</b>	1.00
<b>No Parent Co.:</b>				<b>Waste Off Sites:</b>	Fals
<b>Pollut Prev Cmnts:</b>	True			<b>No Off Sites:</b>	7
<b>Stacks:</b>	No			<b>Shutdown:</b>	
<b>No of Stacks:</b>				<b>No of Shutdown:</b>	
<b>Canadian SIC Code (2 digit):</b>					
<b>Canadian SIC Code:</b>					
<b>SIC Code Description:</b>					
<b>American SIC Code:</b>					
<b>NAICS Code (2 digit):</b>	22				
<b>NAICS 2 Description:</b>	Utilities				
<b>NAICS Code (4 digit):</b>	2213				
<b>NAICS 4 Description:</b>	Water, sewage and other systems				
<b>NAICS Code (6 digit):</b>	221320				
<b>NAICS 6 Description:</b>	Sewage treatment facilities				

### Substance Release Report

**Category Type ID:** 1  
**Category Type Desc:** Stack / Point  
**Category Type Desc (fr):** Rejets de cheminée ou ponctuels  
**Grouping:** Total Air  
**Trans Code:** ASta  
**Chem:** Mercury (and its compounds)  
**Chem (fr):** Mercure (et ses composés)  
**Quantity:** .005  
**Unit:** kg  
**Basis of Estimate Cd:** E2  
**Basis of Estimate Desc:** E2- Published Emission Factors - In use from 2003 and onward

**Category Type ID:** 1  
**Category Type Desc:** Stack / Point  
**Category Type Desc (fr):** Rejets de cheminée ou ponctuels  
**Grouping:** Total Air  
**Trans Code:** ASta  
**Chem:** Lead (and its compounds)  
**Chem (fr):** Plomb (et ses composés)  
**Quantity:** .064  
**Unit:** kg  
**Basis of Estimate Cd:** E2  
**Basis of Estimate Desc:** E2- Published Emission Factors - In use from 2003 and onward

**Category Type ID:** 7

<i>Map Key</i>	<i>Number of Records</i>	<i>Direction/ Distance (m)</i>	<i>Elev/Diff (m)</i>	<i>Site</i>	<i>DB</i>
<b>Category Type Desc:</b>		Direct Discharges			
<b>Category Type Desc (fr):</b>		Évacuation directes			
<b>Grouping:</b>		Total Water			
<b>Trans Code:</b>		WatD			
<b>Chem:</b>		Zinc (and its compounds)			
<b>Chem (fr):</b>		Zinc (et ses composés)			
<b>Quantity:</b>		5.464			
<b>Unit:</b>		tonnes			
<b>Basis of Estimate Cd:</b>		M3			
<b>Basis of Estimate Desc:</b>		M3- Source Testing - In use from 2003 and onward			
<b>Category Type ID:</b>		3			
<b>Category Type Desc:</b>		Fugitive			
<b>Category Type Desc (fr):</b>		Émissions fugitives			
<b>Grouping:</b>		Total Air			
<b>Trans Code:</b>		VOCs			
<b>Chem:</b>		Ammonia (total)			
<b>Chem (fr):</b>		Ammoniac (total)			
<b>Quantity:</b>		342.453			
<b>Unit:</b>		tonnes			
<b>Basis of Estimate Cd:</b>		E2			
<b>Basis of Estimate Desc:</b>		E2- Published Emission Factors - In use from 2003 and onward			
<b>Category Type ID:</b>		7			
<b>Category Type Desc:</b>		Direct Discharges			
<b>Category Type Desc (fr):</b>		Évacuation directes			
<b>Grouping:</b>		Total Water			
<b>Trans Code:</b>		WatD			
<b>Chem:</b>		Mercury (and its compounds)			
<b>Chem (fr):</b>		Mercuré (et ses composés)			
<b>Quantity:</b>		8.438			
<b>Unit:</b>		kg			
<b>Basis of Estimate Cd:</b>		M3			
<b>Basis of Estimate Desc:</b>		M3- Source Testing - In use from 2003 and onward			
<b>Category Type ID:</b>		7			
<b>Category Type Desc:</b>		Direct Discharges			
<b>Category Type Desc (fr):</b>		Évacuation directes			
<b>Grouping:</b>		Total Water			
<b>Trans Code:</b>		WatD			
<b>Chem:</b>		Phosphorus (total)			
<b>Chem (fr):</b>		Phosphore (total)			
<b>Quantity:</b>		398.118			
<b>Unit:</b>		tonnes			
<b>Basis of Estimate Cd:</b>		M3			
<b>Basis of Estimate Desc:</b>		M3- Source Testing - In use from 2003 and onward			
<b>Category Type ID:</b>		7			
<b>Category Type Desc:</b>		Direct Discharges			
<b>Category Type Desc (fr):</b>		Évacuation directes			
<b>Grouping:</b>		Total Water			
<b>Trans Code:</b>		WatD			
<b>Chem:</b>		Manganese (and its compounds)			
<b>Chem (fr):</b>		Manganèse (et ses composés)			
<b>Quantity:</b>		8.115			
<b>Unit:</b>		tonnes			
<b>Basis of Estimate Cd:</b>		M3			
<b>Basis of Estimate Desc:</b>		M3- Source Testing - In use from 2003 and onward			
<b>Category Type ID:</b>		7			
<b>Category Type Desc:</b>		Direct Discharges			
<b>Category Type Desc (fr):</b>		Évacuation directes			
<b>Grouping:</b>		Total Water			
<b>Trans Code:</b>		WatD			
<b>Chem:</b>		Ammonia (total)			
<b>Chem (fr):</b>		Ammoniac (total)			



<i>Map Key</i>	<i>Number of Records</i>	<i>Direction/ Distance (m)</i>	<i>Elev/Diff (m)</i>	<i>Site</i>	<i>DB</i>
<b>Quantity:</b>		3486.119			
<b>Unit:</b>		tonnes			
<b>Basis of Estimate Cd:</b>		M3			
<b>Basis of Estimate Desc:</b>		M3- Source Testing - In use from 2003 and onward			
<b>Category Type ID:</b>		1			
<b>Category Type Desc:</b>		Stack / Point			
<b>Category Type Desc (fr):</b>		Rejets de cheminée ou ponctuels			
<b>Grouping:</b>		Total Air			
<b>Trans Code:</b>		ASta			
<b>Chem:</b>		Manganese (and its compounds)			
<b>Chem (fr):</b>		Manganèse (et ses composés)			
<b>Quantity:</b>		.002			
<b>Unit:</b>		tonnes			
<b>Basis of Estimate Cd:</b>		C			
<b>Basis of Estimate Desc:</b>		C- Mass Balance			
<b>Category Type ID:</b>		1			
<b>Category Type Desc:</b>		Stack / Point			
<b>Category Type Desc (fr):</b>		Rejets de cheminée ou ponctuels			
<b>Grouping:</b>		Total Air			
<b>Trans Code:</b>		ASta			
<b>Chem:</b>		Cadmium (and its compounds)			
<b>Chem (fr):</b>		Cadmium (et ses composés)			
<b>Quantity:</b>		.025			
<b>Unit:</b>		kg			
<b>Basis of Estimate Cd:</b>		E2			
<b>Basis of Estimate Desc:</b>		E2- Published Emission Factors - In use from 2003 and onward			
<b>Category Type ID:</b>		7			
<b>Category Type Desc:</b>		Direct Discharges			
<b>Category Type Desc (fr):</b>		Évacuation directes			
<b>Grouping:</b>		Total Water			
<b>Trans Code:</b>		WatD			
<b>Chem:</b>		Cadmium (and its compounds)			
<b>Chem (fr):</b>		Cadmium (et ses composés)			
<b>Quantity:</b>		542.601			
<b>Unit:</b>		kg			
<b>Basis of Estimate Cd:</b>		M3			
<b>Basis of Estimate Desc:</b>		M3- Source Testing - In use from 2003 and onward			
<b>Category Type ID:</b>		7			
<b>Category Type Desc:</b>		Direct Discharges			
<b>Category Type Desc (fr):</b>		Évacuation directes			
<b>Grouping:</b>		Total Water			
<b>Trans Code:</b>		WatD			
<b>Chem:</b>		Nitrate ion in solution at pH >= 6.0			
<b>Chem (fr):</b>		Nitrate (ion en sol. à un pH de >= 6.0)			
<b>Quantity:</b>		886.779			
<b>Unit:</b>		tonnes			
<b>Basis of Estimate Cd:</b>		M3			
<b>Basis of Estimate Desc:</b>		M3- Source Testing - In use from 2003 and onward			
<b>Category Type ID:</b>		1			
<b>Category Type Desc:</b>		Stack / Point			
<b>Category Type Desc (fr):</b>		Rejets de cheminée ou ponctuels			
<b>Grouping:</b>		Total Air			
<b>Trans Code:</b>		ASta			
<b>Chem:</b>		Phosphorus (total)			
<b>Chem (fr):</b>		Phosphore (total)			
<b>Quantity:</b>		0			
<b>Unit:</b>		tonnes			
<b>Basis of Estimate Cd:</b>		M3			
<b>Basis of Estimate Desc:</b>		M3- Source Testing - In use from 2003 and onward			
<b>Category Type ID:</b>		7			

Map Key	Number of Records	Direction/ Distance (m)	Elev/Diff (m)	Site	DB
<b>Category Type Desc:</b>		Direct Discharges			
<b>Category Type Desc (fr):</b>		Évacuation directes			
<b>Grouping:</b>		Total Water			
<b>Trans Code:</b>		WatD			
<b>Chem:</b>		Lead (and its compounds)			
<b>Chem (fr):</b>		Plomb (et ses composés)			
<b>Quantity:</b>		1501.99			
<b>Unit:</b>		kg			
<b>Basis of Estimate Cd:</b>		M3			
<b>Basis of Estimate Desc:</b>		M3- Source Testing - In use from 2003 and onward			
<b>Category Type ID:</b>		1			
<b>Category Type Desc:</b>		Stack / Point			
<b>Category Type Desc (fr):</b>		Rejets de cheminée ou ponctuels			
<b>Grouping:</b>		Total Air			
<b>Trans Code:</b>		ASta			
<b>Chem:</b>		Zinc (and its compounds)			
<b>Chem (fr):</b>		Zinc (et ses composés)			
<b>Quantity:</b>		.001			
<b>Unit:</b>		tonnes			
<b>Basis of Estimate Cd:</b>		E2			
<b>Basis of Estimate Desc:</b>		E2- Published Emission Factors - In use from 2003 and onward			

[34](#)    65 of 224    **NNW/283.9**    **51.9 / -2.00**    **800 Green Creek Drive  
Ottawa ON K1J 1A6**    **EHS**

<b>Order No:</b>	20060411009	<b>Nearest Intersection:</b>	
<b>Status:</b>	C	<b>Municipality:</b>	
<b>Report Type:</b>	Complete Report	<b>Client Prov/State:</b>	ON
<b>Report Date:</b>	4/20/2006	<b>Search Radius (km):</b>	0.25
<b>Date Received:</b>	4/11/2006	<b>X:</b>	-75.58821
<b>Previous Site Name:</b>		<b>Y:</b>	45.462242
<b>Lot/Building Size:</b>			
<b>Additional Info Ordered:</b>			

[34](#)    66 of 224    **NNW/283.9**    **51.9 / -2.00**    **City of Ottawa  
ROBERT O. PICKARD ENVIRONMENTAL  
CENTRE 800 GREEN CREEK DRIVE  
GLOUCESTER ON K1J 1A6**    **GEN**

<b>Generator No:</b>	ON0303110	<b>PO Box No:</b>	
<b>Status:</b>		<b>Country:</b>	
<b>Approval Years:</b>	05,06,07,08	<b>Choice of Contact:</b>	
<b>Contam. Facility:</b>		<b>Co Admin:</b>	
<b>MHSW Facility:</b>		<b>Phone No Admin:</b>	
<b>SIC Code:</b>	221320		
<b>SIC Description:</b>	Sewage Treatment Facilities		

Detail(s)

<b>Waste Class:</b>	112
<b>Waste Class Desc:</b>	ACID WASTE - HEAVY METALS
<b>Waste Class:</b>	114
<b>Waste Class Desc:</b>	OTHER INORGANIC ACID WASTES
<b>Waste Class:</b>	121
<b>Waste Class Desc:</b>	ALKALINE WASTES - HEAVY METALS
<b>Waste Class:</b>	145
<b>Waste Class Desc:</b>	PAINT/PIGMENT/COATING RESIDUES

<i>Map Key</i>	<i>Number of Records</i>	<i>Direction/ Distance (m)</i>	<i>Elev/Diff (m)</i>	<i>Site</i>	<i>DB</i>
<i>Waste Class:</i> <i>Waste Class Desc:</i>		146 OTHER SPECIFIED INORGANICS			
<i>Waste Class:</i> <i>Waste Class Desc:</i>		148 INORGANIC LABORATORY CHEMICALS			
<i>Waste Class:</i> <i>Waste Class Desc:</i>		212 ALIPHATIC SOLVENTS			
<i>Waste Class:</i> <i>Waste Class Desc:</i>		213 PETROLEUM DISTILLATES			
<i>Waste Class:</i> <i>Waste Class Desc:</i>		251 OIL SKIMMINGS & SLUDGES			
<i>Waste Class:</i> <i>Waste Class Desc:</i>		252 WASTE OILS & LUBRICANTS			
<i>Waste Class:</i> <i>Waste Class Desc:</i>		263 ORGANIC LABORATORY CHEMICALS			
<i>Waste Class:</i> <i>Waste Class Desc:</i>		331 WASTE COMPRESSED GASES			
<i>Waste Class:</i> <i>Waste Class Desc:</i>		122 ALKALINE WASTES - OTHER METALS			
<i>Waste Class:</i> <i>Waste Class Desc:</i>		221 LIGHT FUELS			
<i>Waste Class:</i> <i>Waste Class Desc:</i>		222 HEAVY FUELS			
<i>Waste Class:</i> <i>Waste Class Desc:</i>		241 HALOGENATED SOLVENTS			
<i>Waste Class:</i> <i>Waste Class Desc:</i>		242 HALOGENATED PESTICIDES			
<i>Waste Class:</i> <i>Waste Class Desc:</i>		243 PCB'S			
<i>Waste Class:</i> <i>Waste Class Desc:</i>		261 PHARMACEUTICALS			
<i>Waste Class:</i> <i>Waste Class Desc:</i>		269 NON-HALOGENATED PESTICIDES			
<i>Waste Class:</i> <i>Waste Class Desc:</i>		312 PATHOLOGICAL WASTES			

[34](#)

67 of 224

NNW/283.9

51.9 / -2.00

CITY OF OTTAWA  
800 GREENS CREEK DRIVE NOT AVAILABLE  
GLOUCESTER ON K1J1A6

NPRI

*NPRI ID:* 770  
*Other ID:* Y  
*No Other ID:* 2  
*Track ID:* 39342  
*Report ID:* 98272  
*Report Type:* NPRI  
*Rpt Type ID:* 1  
*Report Year:* 2005  
*Not-Current Rpt?:* No

*Org ID:* 42966  
*Submit Date:* 5/31/2006  
*Last Modified:* 5/29/2015 3:28:24 PM  
*Contact ID:* 139690  
*Cont Type:* MED  
*Contact Title:*  
*Cont First Name:* DAVID  
*Cont Last Name:* ROBERTSON  
*Contact Position:* PROGRAM MANAGER, WASTEWATER TREATMENT

<b>Map Key</b>	<b>Number of Records</b>	<b>Direction/ Distance (m)</b>	<b>Elev/Diff (m)</b>	<b>Site</b>	<b>DB</b>
<b>Yr of Last Filed Rpt:</b>	2014			<b>Contact Fax:</b>	6137459197
<b>Fac ID:</b>	225628			<b>Contact Ph.:</b>	6135802424
<b>Fac Name:</b>	ROBERT O. PICKARD ENVIRONMENTAL CENTRE			<b>Cont Area Code:</b>	613
<b>Fac Address1:</b>	800 GREENS CREEK DRIVE			<b>Contact Tel.:</b>	35802424
<b>Fac Address2:</b>	NOT AVAILABLE			<b>Contact Ext.:</b>	23314
<b>Fac Postal Zip:</b>	K1J1A6			<b>Cont Fax Area Cde:</b>	613
<b>Facility Lat:</b>	45.4606			<b>Contact Fax:</b>	37459197
<b>Facility Long:</b>	-75.5908			<b>Contact Email:</b>	DAVID.ROBERTSON@OTTAWA.CA
<b>DLS (Last Filed Rpt):</b>				<b>Latitude:</b>	45.4606
<b>Facility DLS:</b>				<b>Longitude:</b>	-75.5908
<b>Datum:</b>	1983			<b>UTM Zone:</b>	
<b>Facility Cmnts:</b>	False			<b>UTM Northing:</b>	
<b>URL:</b>				<b>UTM Easting:</b>	
<b>No of Empl.:</b>	137			<b>Waste Streams:</b>	Fals
<b>Parent Co.:</b>	N			<b>No Streams:</b>	1
<b>No Parent Co.:</b>				<b>Waste Off Sites:</b>	Fals
<b>Pollut Prev Cmnts:</b>	False			<b>No Off Sites:</b>	12.00
<b>Stacks:</b>	False			<b>Shutdown:</b>	
<b>No of Stacks:</b>				<b>No of Shutdown:</b>	
<b>Canadian SIC Code (2 digit):</b>					
<b>Canadian SIC Code:</b>					
<b>SIC Code Description:</b>					
<b>American SIC Code:</b>					
<b>NAICS Code (2 digit):</b>	22				
<b>NAICS 2 Description:</b>	Utilities				
<b>NAICS Code (4 digit):</b>	2213				
<b>NAICS 4 Description:</b>	Water, sewage and other systems				
<b>NAICS Code (6 digit):</b>	221320				
<b>NAICS 6 Description:</b>	Sewage treatment facilities				

#### Substance Release Report

<b>Category Type ID:</b>	7
<b>Category Type Desc:</b>	Direct Discharges
<b>Category Type Desc (fr):</b>	Évacuation directes
<b>Grouping:</b>	Total Water
<b>Trans Code:</b>	WatD
<b>Chem:</b>	Phosphorus (total)
<b>Chem (fr):</b>	Phosphore (total)
<b>Quantity:</b>	402.7
<b>Unit:</b>	tonnes
<b>Basis of Estimate Cd:</b>	M3
<b>Basis of Estimate Desc:</b>	M3- Source Testing - In use from 2003 and onward
<b>Category Type ID:</b>	1
<b>Category Type Desc:</b>	Stack / Point
<b>Category Type Desc (fr):</b>	Rejets de cheminée ou ponctuels
<b>Grouping:</b>	Total Air
<b>Trans Code:</b>	ASta
<b>Chem:</b>	Zinc (and its compounds)
<b>Chem (fr):</b>	Zinc (et ses composés)
<b>Quantity:</b>	.001
<b>Unit:</b>	tonnes
<b>Basis of Estimate Cd:</b>	E2
<b>Basis of Estimate Desc:</b>	E2- Published Emission Factors - In use from 2003 and onward
<b>Category Type ID:</b>	7
<b>Category Type Desc:</b>	Direct Discharges
<b>Category Type Desc (fr):</b>	Évacuation directes
<b>Grouping:</b>	Total Water
<b>Trans Code:</b>	WatD
<b>Chem:</b>	Zinc (and its compounds)
<b>Chem (fr):</b>	Zinc (et ses composés)
<b>Quantity:</b>	4.38

<i>Map Key</i>	<i>Number of Records</i>	<i>Direction/ Distance (m)</i>	<i>Elev/Diff (m)</i>	<i>Site</i>	<i>DB</i>
<b>Unit:</b>		tonnes			
<b>Basis of Estimate Cd:</b>		M3			
<b>Basis of Estimate Desc:</b>		M3- Source Testing - In use from 2003 and onward			
<b>Category Type ID:</b>		13			
<b>Category Type Desc:</b>		All Media			
<b>Category Type Desc (fr):</b>		Rejets à tous les médias			
<b>Grouping:</b>		Total All Media<1t			
<b>Trans Code:</b>					
<b>Chem:</b>		Cadmium (and its compounds)			
<b>Chem (fr):</b>		Cadmium (et ses composés)			
<b>Quantity:</b>		.022			
<b>Unit:</b>		kg			
<b>Basis of Estimate Cd:</b>					
<b>Basis of Estimate Desc:</b>					
<b>Category Type ID:</b>		7			
<b>Category Type Desc:</b>		Direct Discharges			
<b>Category Type Desc (fr):</b>		Évacuation directes			
<b>Grouping:</b>		Total Water			
<b>Trans Code:</b>		WatD			
<b>Chem:</b>		Manganese (and its compounds)			
<b>Chem (fr):</b>		Manganèse (et ses composés)			
<b>Quantity:</b>		8.18			
<b>Unit:</b>		tonnes			
<b>Basis of Estimate Cd:</b>		M3			
<b>Basis of Estimate Desc:</b>		M3- Source Testing - In use from 2003 and onward			
<b>Category Type ID:</b>		3			
<b>Category Type Desc:</b>		Fugitive			
<b>Category Type Desc (fr):</b>		Émissions fugitives			
<b>Grouping:</b>		Total Air			
<b>Trans Code:</b>		VOCs			
<b>Chem:</b>		Ammonia (total)			
<b>Chem (fr):</b>		Ammoniac (total)			
<b>Quantity:</b>		355			
<b>Unit:</b>		tonnes			
<b>Basis of Estimate Cd:</b>		E2			
<b>Basis of Estimate Desc:</b>		E2- Published Emission Factors - In use from 2003 and onward			
<b>Category Type ID:</b>		7			
<b>Category Type Desc:</b>		Direct Discharges			
<b>Category Type Desc (fr):</b>		Évacuation directes			
<b>Grouping:</b>		Total Water			
<b>Trans Code:</b>		WatD			
<b>Chem:</b>		Nitrate ion in solution at pH >= 6.0			
<b>Chem (fr):</b>		Nitrate (ion en sol. à un pH de >= 6.0)			
<b>Quantity:</b>		1102			
<b>Unit:</b>		tonnes			
<b>Basis of Estimate Cd:</b>		M3			
<b>Basis of Estimate Desc:</b>		M3- Source Testing - In use from 2003 and onward			
<b>Category Type ID:</b>		13			
<b>Category Type Desc:</b>		All Media			
<b>Category Type Desc (fr):</b>		Rejets à tous les médias			
<b>Grouping:</b>		Total All Media<1t			
<b>Trans Code:</b>					
<b>Chem:</b>		Mercury (and its compounds)			
<b>Chem (fr):</b>		Mercuré (et ses composés)			
<b>Quantity:</b>		.005			
<b>Unit:</b>		kg			
<b>Basis of Estimate Cd:</b>					
<b>Basis of Estimate Desc:</b>					
<b>Category Type ID:</b>		7			
<b>Category Type Desc:</b>		Direct Discharges			

Map Key	Number of Records	Direction/ Distance (m)	Elev/Diff (m)	Site	DB
<b>Category Type Desc (fr):</b>		Évacuation directes			
<b>Grouping:</b>		Total Water			
<b>Trans Code:</b>		WatD			
<b>Chem:</b>		Ammonia (total)			
<b>Chem (fr):</b>		Ammoniac (total)			
<b>Quantity:</b>		3479.647			
<b>Unit:</b>		tonnes			
<b>Basis of Estimate Cd:</b>		M3			
<b>Basis of Estimate Desc:</b>		M3- Source Testing - In use from 2003 and onward			
<b>Category Type ID:</b>		13			
<b>Category Type Desc:</b>		All Media			
<b>Category Type Desc (fr):</b>		Rejets à tous les médias			
<b>Grouping:</b>		Total All Media<1t			
<b>Trans Code:</b>					
<b>Chem:</b>		Lead (and its compounds)			
<b>Chem (fr):</b>		Plomb (et ses composés)			
<b>Quantity:</b>		.019			
<b>Unit:</b>		kg			
<b>Basis of Estimate Cd:</b>					
<b>Basis of Estimate Desc:</b>					

<a href="#">34</a>	68 of 224	NNW/283.9	51.9 / -2.00	CITY OF OTTAWA 800 GREENS CREEK DRIVE NOT AVAILABLE GLOUCESTER ON K1J1A6	NPRI
<b>NPRI ID:</b>	770			<b>Org ID:</b>	42966
<b>Other ID:</b>	Y			<b>Submit Date:</b>	6/8/2007
<b>No Other ID:</b>	2			<b>Last Modified:</b>	5/29/2015 3:28:24 PM
<b>Track ID:</b>	51081			<b>Contact ID:</b>	139690
<b>Report ID:</b>	111663			<b>Cont Type:</b>	MED
<b>Report Type:</b>	NPRI			<b>Contact Title:</b>	
<b>Rpt Type ID:</b>	1			<b>Cont First Name:</b>	DAVID
<b>Report Year:</b>	2006			<b>Cont Last Name:</b>	ROBERTSON
<b>Not-Current Rpt?:</b>	No			<b>Contact Position:</b>	PROGRAM MANAGER, WASTEWATER TREATMENT
<b>Yr of Last Filed Rpt:</b>	2014			<b>Contact Fax:</b>	6137459197
<b>Fac ID:</b>	225628			<b>Contact Ph.:</b>	6135802424
<b>Fac Name:</b>	ROBERT O. PICKARD ENVIRONMENTAL CENTRE			<b>Cont Area Code:</b>	613
<b>Fac Address1:</b>	800 GREENS CREEK DRIVE			<b>Contact Tel.:</b>	35802424
<b>Fac Address2:</b>	NOT AVAILABLE			<b>Contact Ext.:</b>	23314
<b>Fac Postal Zip:</b>	K1J1A6			<b>Cont Fax Area Cde:</b>	613
<b>Facility Lat:</b>	45.4606			<b>Contact Fax:</b>	37459197
<b>Facility Long:</b>	-75.5908			<b>Contact Email:</b>	DAVID.ROBERTSON@OTTAWA.CA
<b>DLS (Last Filed Rpt):</b>				<b>Latitude:</b>	45.4606
<b>Facility DLS:</b>				<b>Longitude:</b>	-75.5908
<b>Datum:</b>	1983			<b>UTM Zone:</b>	
<b>Facility Cmnts:</b>	False			<b>UTM Northing:</b>	
<b>URL:</b>				<b>UTM Easting:</b>	
<b>No of Empl.:</b>	137			<b>Waste Streams:</b>	True
<b>Parent Co.:</b>	N			<b>No Streams:</b>	1.00
<b>No Parent Co.:</b>				<b>Waste Off Sites:</b>	Fals
<b>Pollut Prev Cmnts:</b>	False			<b>No Off Sites:</b>	20.00
<b>Stacks:</b>	True			<b>Shutdown:</b>	
<b>No of Stacks:</b>				<b>No of Shutdown:</b>	
<b>Canadian SIC Code (2 digit):</b>					
<b>Canadian SIC Code:</b>					
<b>SIC Code Description:</b>					
<b>American SIC Code:</b>					
<b>NAICS Code (2 digit):</b>	22				
<b>NAICS 2 Description:</b>	Utilities				
<b>NAICS Code (4 digit):</b>	2213				
<b>NAICS 4 Description:</b>	Water, sewage and other systems				
<b>NAICS Code (6 digit):</b>	221320				

<i>Map Key</i>	<i>Number of Records</i>	<i>Direction/ Distance (m)</i>	<i>Elev/Diff (m)</i>	<i>Site</i>	<i>DB</i>
<b>NAICS 6 Description:</b>		Sewage treatment facilities			
<b><u>Substance Release Report</u></b>					
<b>Category Type ID:</b>	7				
<b>Category Type Desc:</b>	Direct Discharges				
<b>Category Type Desc (fr):</b>	Évacuation directes				
<b>Grouping:</b>	Total Water				
<b>Trans Code:</b>	WatD				
<b>Chem:</b>	Mercury (and its compounds)				
<b>Chem (fr):</b>	Mercure (et ses composés)				
<b>Quantity:</b>	6.57				
<b>Unit:</b>	kg				
<b>Basis of Estimate Cd:</b>	M3				
<b>Basis of Estimate Desc:</b>	M3- Source Testing - In use from 2003 and onward				
<b>Category Type ID:</b>	7				
<b>Category Type Desc:</b>	Direct Discharges				
<b>Category Type Desc (fr):</b>	Évacuation directes				
<b>Grouping:</b>	Total Water				
<b>Trans Code:</b>	WatD				
<b>Chem:</b>	Ammonia (total)				
<b>Chem (fr):</b>	Ammoniac (total)				
<b>Quantity:</b>	3527				
<b>Unit:</b>	tonnes				
<b>Basis of Estimate Cd:</b>	M3				
<b>Basis of Estimate Desc:</b>	M3- Source Testing - In use from 2003 and onward				
<b>Category Type ID:</b>	13				
<b>Category Type Desc:</b>	All Media				
<b>Category Type Desc (fr):</b>	Rejets à tous les médias				
<b>Grouping:</b>	Total All Media<1t				
<b>Trans Code:</b>					
<b>Chem:</b>	PM2.5 - Particulate Matter <= 2.5 Microns				
<b>Chem (fr):</b>	PM2,5 - Matière particulaire <= 2,5 microns				
<b>Quantity:</b>	.306				
<b>Unit:</b>	tonnes				
<b>Basis of Estimate Cd:</b>					
<b>Basis of Estimate Desc:</b>					
<b>Category Type ID:</b>	3				
<b>Category Type Desc:</b>	Fugitive				
<b>Category Type Desc (fr):</b>	Émissions fugitives				
<b>Grouping:</b>	Total Air				
<b>Trans Code:</b>	VOCs				
<b>Chem:</b>	Ammonia (total)				
<b>Chem (fr):</b>	Ammoniac (total)				
<b>Quantity:</b>	383				
<b>Unit:</b>	tonnes				
<b>Basis of Estimate Cd:</b>	E2				
<b>Basis of Estimate Desc:</b>	E2- Published Emission Factors - In use from 2003 and onward				
<b>Category Type ID:</b>	7				
<b>Category Type Desc:</b>	Direct Discharges				
<b>Category Type Desc (fr):</b>	Évacuation directes				
<b>Grouping:</b>	Total Water				
<b>Trans Code:</b>	WatD				
<b>Chem:</b>	Zinc (and its compounds)				
<b>Chem (fr):</b>	Zinc (et ses composés)				
<b>Quantity:</b>	2.746				
<b>Unit:</b>	tonnes				
<b>Basis of Estimate Cd:</b>	M3				
<b>Basis of Estimate Desc:</b>	M3- Source Testing - In use from 2003 and onward				
<b>Category Type ID:</b>	7				

Map Key	Number of Records	Direction/ Distance (m)	Elev/Diff (m)	Site	DB
<b>Category Type Desc:</b>		Direct Discharges			
<b>Category Type Desc (fr):</b>		Évacuation directes			
<b>Grouping:</b>		Total Water			
<b>Trans Code:</b>		WatD			
<b>Chem:</b>		Nitrate ion in solution at pH >= 6.0			
<b>Chem (fr):</b>		Nitrate (ion en sol. à un pH de >= 6.0)			
<b>Quantity:</b>		1289			
<b>Unit:</b>		tonnes			
<b>Basis of Estimate Cd:</b>		M3			
<b>Basis of Estimate Desc:</b>		M3- Source Testing - In use from 2003 and onward			
<b>Category Type ID:</b>		7			
<b>Category Type Desc:</b>		Direct Discharges			
<b>Category Type Desc (fr):</b>		Évacuation directes			
<b>Grouping:</b>		Total Water			
<b>Trans Code:</b>		WatD			
<b>Chem:</b>		Phosphorus (total)			
<b>Chem (fr):</b>		Phosphore (total)			
<b>Quantity:</b>		433			
<b>Unit:</b>		tonnes			
<b>Basis of Estimate Cd:</b>		M3			
<b>Basis of Estimate Desc:</b>		M3- Source Testing - In use from 2003 and onward			
<b>Category Type ID:</b>		7			
<b>Category Type Desc:</b>		Direct Discharges			
<b>Category Type Desc (fr):</b>		Évacuation directes			
<b>Grouping:</b>		Total Water			
<b>Trans Code:</b>		WatD			
<b>Chem:</b>		Manganese (and its compounds)			
<b>Chem (fr):</b>		Manganèse (et ses composés)			
<b>Quantity:</b>		8.872			
<b>Unit:</b>		tonnes			
<b>Basis of Estimate Cd:</b>		M3			
<b>Basis of Estimate Desc:</b>		M3- Source Testing - In use from 2003 and onward			
<a href="#">34</a>	69 of 224	<b>NNW/283.9</b>	<b>51.9 / -2.00</b>	<b>City of Ottawa R.O. PICKARD ENVIRONMENTAL CENTRE Ottawa ON</b>	<b>SPL</b>
<b>Ref No:</b>	1427-5SXQTA			<b>Discharger Report:</b>	
<b>Site No:</b>				<b>Material Group:</b>	Gases/Particulate
<b>Incident Dt:</b>	11/3/2003			<b>Health/Env Conseq:</b>	
<b>Year:</b>				<b>Client Type:</b>	
<b>Incident Cause:</b>	Other Discharges			<b>Sector Type:</b>	
<b>Incident Event:</b>				<b>Agency Involved:</b>	
<b>Contaminant Code:</b>	36			<b>Nearest Watercourse:</b>	
<b>Contaminant Name:</b>	DIGESTER GAS			<b>Site Address:</b>	
<b>Contaminant Limit 1:</b>				<b>Site District Office:</b>	Ottawa
<b>Contam Limit Freq 1:</b>				<b>Site Postal Code:</b>	
<b>Contaminant UN No 1:</b>				<b>Site Region:</b>	Eastern
<b>Environment Impact:</b>	Possible			<b>Site Municipality:</b>	Ottawa
<b>Nature of Impact:</b>	Air Pollution; Other Impact(s)			<b>Site Lot:</b>	
<b>Receiving Medium:</b>	Air			<b>Site Conc:</b>	
<b>Receiving Env:</b>				<b>Northing:</b>	NA
<b>MOE Response:</b>				<b>Easting:</b>	NA
<b>Dt MOE Arvl on Scn:</b>				<b>Site Geo Ref Accu:</b>	
<b>MOE Reported Dt:</b>	11/3/2003			<b>Site Map Datum:</b>	
<b>Dt Document Closed:</b>				<b>SAC Action Class:</b>	Spills
<b>Incident Reason:</b>	Process upset			<b>Source Type:</b>	
<b>Site Name:</b>	R.O. PICKARD ENVIRONMENTAL CENTRE				
<b>Site County/District:</b>					
<b>Site Geo Ref Meth:</b>					
<b>Incident Summary:</b>	Ottawa WPCP: spill dig.gas to air,foam to roof				
<b>Contaminant Qty:</b>	2900 m3				



Map Key	Number of Records	Direction/ Distance (m)	Elev/Diff (m)	Site	DB
<a href="#">34</a>	70 of 224	NNW/283.9	51.9 / -2.00	City of Ottawa R.O. PICKARD ENVIRONMENTAL CENTRE Ottawa ON	SPL
<b>Ref No:</b>	3047-5RBRHA			<b>Discharger Report:</b>	
<b>Site No:</b>				<b>Material Group:</b>	Waste
<b>Incident Dt:</b>	9/12/2003			<b>Health/Env Conseq:</b>	
<b>Year:</b>				<b>Client Type:</b>	
<b>Incident Cause:</b>	Process Upset			<b>Sector Type:</b>	Other Plant - Sewage Municipal
<b>Incident Event:</b>				<b>Agency Involved:</b>	
<b>Contaminant Code:</b>	44			<b>Nearest Watercourse:</b>	
<b>Contaminant Name:</b>	DIGESTER SLUDGE			<b>Site Address:</b>	
<b>Contaminant Limit 1:</b>				<b>Site District Office:</b>	Ottawa
<b>Contam Limit Freq 1:</b>				<b>Site Postal Code:</b>	
<b>Contaminant UN No 1:</b>				<b>Site Region:</b>	Eastern
<b>Environment Impact:</b>	Not Anticipated			<b>Site Municipality:</b>	Ottawa
<b>Nature of Impact:</b>				<b>Site Lot:</b>	
<b>Receiving Medium:</b>	Land			<b>Site Conc:</b>	
<b>Receiving Env:</b>				<b>Northing:</b>	NA
<b>MOE Response:</b>				<b>Easting:</b>	NA
<b>Dt MOE Arvl on Scn:</b>				<b>Site Geo Ref Accu:</b>	
<b>MOE Reported Dt:</b>	9/12/2003			<b>Site Map Datum:</b>	
<b>Dt Document Closed:</b>				<b>SAC Action Class:</b>	Spills
<b>Incident Reason:</b>	Process upset			<b>Source Type:</b>	
<b>Site Name:</b>	R.O. PICKARD ENVIRONMENTAL CENTRE				
<b>Site County/District:</b>					
<b>Site Geo Ref Meth:</b>					
<b>Incident Summary:</b>	Ottawa Digester 25 M 3 sludge - roof				
<b>Contaminant Qty:</b>	25 m3				

<a href="#">34</a>	71 of 224	NNW/283.9	51.9 / -2.00	The Corporation of the City of Ottawa R.O. PICKARD ENVIRONMENTAL CENTRE Ottawa ON	SPL
<b>Ref No:</b>	4717-5TAAAD			<b>Discharger Report:</b>	
<b>Site No:</b>				<b>Material Group:</b>	Gases/Particulate
<b>Incident Dt:</b>	11/14/2003			<b>Health/Env Conseq:</b>	
<b>Year:</b>				<b>Client Type:</b>	
<b>Incident Cause:</b>	Discharge or Emission to Air			<b>Sector Type:</b>	Other Plant - Sewage Municipal
<b>Incident Event:</b>				<b>Agency Involved:</b>	
<b>Contaminant Code:</b>	36			<b>Nearest Watercourse:</b>	
<b>Contaminant Name:</b>	DIGESTER GAS			<b>Site Address:</b>	
<b>Contaminant Limit 1:</b>				<b>Site District Office:</b>	Ottawa
<b>Contam Limit Freq 1:</b>				<b>Site Postal Code:</b>	
<b>Contaminant UN No 1:</b>				<b>Site Region:</b>	Eastern
<b>Environment Impact:</b>	Not Anticipated			<b>Site Municipality:</b>	Ottawa
<b>Nature of Impact:</b>	Human Health/Safety			<b>Site Lot:</b>	
<b>Receiving Medium:</b>	Air			<b>Site Conc:</b>	
<b>Receiving Env:</b>				<b>Northing:</b>	NA
<b>MOE Response:</b>				<b>Easting:</b>	NA
<b>Dt MOE Arvl on Scn:</b>				<b>Site Geo Ref Accu:</b>	
<b>MOE Reported Dt:</b>	11/14/2003			<b>Site Map Datum:</b>	
<b>Dt Document Closed:</b>				<b>SAC Action Class:</b>	Notification
<b>Incident Reason:</b>	Equipment Failure - Malfunction of system components			<b>Source Type:</b>	
<b>Site Name:</b>	R.O. PICKARD ENVIRONMENTAL CENTRE				
<b>Site County/District:</b>					
<b>Site Geo Ref Meth:</b>					
<b>Incident Summary:</b>	R.O Pickard Env Centre: Digester gas to Atmos				
<b>Contaminant Qty:</b>	8 min (duration)				

Map Key	Number of Records	Direction/ Distance (m)	Elev/Diff (m)	Site	DB
<a href="#">34</a>	72 of 224	NNW/283.9	51.9 / -2.00	City of Ottawa R.O. PICKARD ENVIRONMENTAL CENTRE Ottawa ON	SPL
<b>Ref No:</b>	6180-5QFCV4			<b>Discharger Report:</b>	
<b>Site No:</b>				<b>Material Group:</b>	Waste
<b>Incident Dt:</b>	8/15/2003			<b>Health/Env Conseq:</b>	
<b>Year:</b>				<b>Client Type:</b>	
<b>Incident Cause:</b>	Discharge Or Bypass To A Watercourse			<b>Sector Type:</b>	Sewage Treatment
<b>Incident Event:</b>				<b>Agency Involved:</b>	
<b>Contaminant Code:</b>	44			<b>Nearest Watercourse:</b>	
<b>Contaminant Name:</b>	SEWAGE,PRIMARY CHLORINATED			<b>Site Address:</b>	
<b>Contaminant Limit 1:</b>				<b>Site District Office:</b>	Ottawa
<b>Contam Limit Freq 1:</b>				<b>Site Postal Code:</b>	
<b>Contaminant UN No 1:</b>				<b>Site Region:</b>	Eastern
<b>Environment Impact:</b>	Not Anticipated			<b>Site Municipality:</b>	Ottawa
<b>Nature of Impact:</b>	Surface Water Pollution			<b>Site Lot:</b>	
<b>Receiving Medium:</b>	Water			<b>Site Conc:</b>	
<b>Receiving Env:</b>				<b>Northing:</b>	NA
<b>MOE Response:</b>				<b>Easting:</b>	NA
<b>Dt MOE Arvl on Scn:</b>				<b>Site Geo Ref Accu:</b>	
<b>MOE Reported Dt:</b>	8/15/2003			<b>Site Map Datum:</b>	
<b>Dt Document Closed:</b>				<b>SAC Action Class:</b>	
<b>Incident Reason:</b>	Power Interruption - Loss of electrical power			<b>Source Type:</b>	
<b>Site Name:</b>	R.O. PICKARD ENVIRONMENTAL CENTRE				
<b>Site County/District:</b>					
<b>Site Geo Ref Meth:</b>					
<b>Incident Summary:</b>	Robert Picard WPCP- Primary bypass				
<b>Contaminant Qty:</b>	180000000 L				

<a href="#">34</a>	73 of 224	NNW/283.9	51.9 / -2.00	City of Ottawa R.O. PICKARD ENVIRONMENTAL CENTRE Ottawa ON	SPL
<b>Ref No:</b>	7463-5T6RUN			<b>Discharger Report:</b>	
<b>Site No:</b>				<b>Material Group:</b>	Gases/Particulate
<b>Incident Dt:</b>	11/10/2003			<b>Health/Env Conseq:</b>	
<b>Year:</b>				<b>Client Type:</b>	
<b>Incident Cause:</b>	Discharge or Emission to Air			<b>Sector Type:</b>	Other Plant - Sewage Municipal
<b>Incident Event:</b>				<b>Agency Involved:</b>	
<b>Contaminant Code:</b>	36			<b>Nearest Watercourse:</b>	
<b>Contaminant Name:</b>	DIGESTER GAS			<b>Site Address:</b>	
<b>Contaminant Limit 1:</b>				<b>Site District Office:</b>	Ottawa
<b>Contam Limit Freq 1:</b>				<b>Site Postal Code:</b>	
<b>Contaminant UN No 1:</b>				<b>Site Region:</b>	Eastern
<b>Environment Impact:</b>	Possible			<b>Site Municipality:</b>	Ottawa
<b>Nature of Impact:</b>	Air Pollution			<b>Site Lot:</b>	
<b>Receiving Medium:</b>	Air			<b>Site Conc:</b>	
<b>Receiving Env:</b>				<b>Northing:</b>	NA
<b>MOE Response:</b>				<b>Easting:</b>	NA
<b>Dt MOE Arvl on Scn:</b>				<b>Site Geo Ref Accu:</b>	
<b>MOE Reported Dt:</b>	11/10/2003			<b>Site Map Datum:</b>	
<b>Dt Document Closed:</b>				<b>SAC Action Class:</b>	Spill to Air
<b>Incident Reason:</b>	Equipment Failure			<b>Source Type:</b>	
<b>Site Name:</b>	R.O. PICKARD ENVIRONMENTAL CENTRE				
<b>Site County/District:</b>					
<b>Site Geo Ref Meth:</b>					
<b>Incident Summary:</b>	Ottawa WWTP - Ropec - digester gas to atm				
<b>Contaminant Qty:</b>	57 min (duration)				

Map Key	Number of Records	Direction/ Distance (m)	Elev/Diff (m)	Site	DB
<a href="#">34</a>	74 of 224	NNW/283.9	51.9 / -2.00	City of Ottawa R.O. PICKARD ENVIRONMENTAL CENTRE Ottawa ON	SPL
<b>Ref No:</b>	4626-5WFKZC			<b>Discharger Report:</b>	
<b>Site No:</b>				<b>Material Group:</b>	Waste
<b>Incident Dt:</b>	2/22/2004			<b>Health/Env Conseq:</b>	
<b>Year:</b>				<b>Client Type:</b>	
<b>Incident Cause:</b>	Pipe Or Hose Leak			<b>Sector Type:</b>	
<b>Incident Event:</b>				<b>Agency Involved:</b>	
<b>Contaminant Code:</b>	44			<b>Nearest Watercourse:</b>	
<b>Contaminant Name:</b>	SEWAGE,FINAL EFFLUENT UNCHLORINATED			<b>Site Address:</b>	
<b>Contaminant Limit 1:</b>				<b>Site District Office:</b>	Ottawa
<b>Contam Limit Freq 1:</b>				<b>Site Postal Code:</b>	
<b>Contaminant UN No 1:</b>				<b>Site Region:</b>	Eastern
<b>Environment Impact:</b>	Not Anticipated			<b>Site Municipality:</b>	Ottawa
<b>Nature of Impact:</b>	Surface Water Pollution			<b>Site Lot:</b>	
<b>Receiving Medium:</b>	Water			<b>Site Conc:</b>	
<b>Receiving Env:</b>				<b>Northing:</b>	NA
<b>MOE Response:</b>				<b>Easting:</b>	NA
<b>Dt MOE Arvl on Scn:</b>				<b>Site Geo Ref Accu:</b>	
<b>MOE Reported Dt:</b>	2/23/2004			<b>Site Map Datum:</b>	
<b>Dt Document Closed:</b>				<b>SAC Action Class:</b>	Spill to Inland Watercourses; Spill to Land
<b>Incident Reason:</b>	Equipment Failure			<b>Source Type:</b>	
<b>Site Name:</b>	R.O. PICKARD ENVIRONMENTAL CENTRE				
<b>Site County/District:</b>					
<b>Site Geo Ref Meth:</b>					
<b>Incident Summary:</b>	R.O. Pickard WWTP Effluent Leak				
<b>Contaminant Qty:</b>	1200 L				
<a href="#">34</a>	75 of 224	NNW/283.9	51.9 / -2.00	City of Ottawa 800 Greens Creek Drive Ottawa ON	SPL
<b>Ref No:</b>	5738-6747G9			<b>Discharger Report:</b>	
<b>Site No:</b>				<b>Material Group:</b>	Gases/Particulate
<b>Incident Dt:</b>	11/25/2004			<b>Health/Env Conseq:</b>	
<b>Year:</b>				<b>Client Type:</b>	
<b>Incident Cause:</b>	Discharge or Emission to Air			<b>Sector Type:</b>	Other Plant - Sewage Municipal
<b>Incident Event:</b>				<b>Agency Involved:</b>	
<b>Contaminant Code:</b>	35			<b>Nearest Watercourse:</b>	
<b>Contaminant Name:</b>	METHANE GAS			<b>Site Address:</b>	
<b>Contaminant Limit 1:</b>				<b>Site District Office:</b>	Ottawa
<b>Contam Limit Freq 1:</b>				<b>Site Postal Code:</b>	
<b>Contaminant UN No 1:</b>				<b>Site Region:</b>	Eastern
<b>Environment Impact:</b>	Confirmed			<b>Site Municipality:</b>	Ottawa
<b>Nature of Impact:</b>	Air Pollution			<b>Site Lot:</b>	
<b>Receiving Medium:</b>	Air			<b>Site Conc:</b>	
<b>Receiving Env:</b>				<b>Northing:</b>	NA
<b>MOE Response:</b>				<b>Easting:</b>	NA
<b>Dt MOE Arvl on Scn:</b>				<b>Site Geo Ref Accu:</b>	
<b>MOE Reported Dt:</b>	11/25/2004			<b>Site Map Datum:</b>	
<b>Dt Document Closed:</b>				<b>SAC Action Class:</b>	
<b>Incident Reason:</b>	Equipment Failure			<b>Source Type:</b>	
<b>Site Name:</b>	ROBERT O. PICKARD ENVIRONMENTAL CENTRE				
<b>Site County/District:</b>					
<b>Site Geo Ref Meth:</b>					
<b>Incident Summary:</b>	Robert O. Pickard STP: Methane Gas to Air				
<b>Contaminant Qty:</b>	677 m3				

Map Key	Number of Records	Direction/ Distance (m)	Elev/Diff (m)	Site	DB
<a href="#">34</a>	76 of 224	NNW/283.9	51.9 / -2.00	City of Ottawa 800 Greens Creek Drive Ottawa ON	SPL
<b>Ref No:</b>	6052-64PSE8			<b>Discharger Report:</b>	
<b>Site No:</b>				<b>Material Group:</b>	Waste
<b>Incident Dt:</b>	9/10/2004			<b>Health/Env Conseq:</b>	
<b>Year:</b>				<b>Client Type:</b>	
<b>Incident Cause:</b>	Discharge Or Bypass To A Watercourse			<b>Sector Type:</b>	
<b>Incident Event:</b>				<b>Agency Involved:</b>	
<b>Contaminant Code:</b>	44			<b>Nearest Watercourse:</b>	
<b>Contaminant Name:</b>	SEWAGE,RAW UNCHLORINATED			<b>Site Address:</b>	
<b>Contaminant Limit 1:</b>				<b>Site District Office:</b>	Ottawa
<b>Contam Limit Freq 1:</b>				<b>Site Postal Code:</b>	
<b>Contaminant UN No 1:</b>				<b>Site Region:</b>	Eastern
<b>Environment Impact:</b>	Possible			<b>Site Municipality:</b>	Ottawa
<b>Nature of Impact:</b>	Surface Water Pollution			<b>Site Lot:</b>	
<b>Receiving Medium:</b>	Water			<b>Site Conc:</b>	
<b>Receiving Env:</b>				<b>Northing:</b>	NA
<b>MOE Response:</b>				<b>Easting:</b>	NA
<b>Dt MOE Arvl on Scn:</b>				<b>Site Geo Ref Accu:</b>	
<b>MOE Reported Dt:</b>	9/10/2004			<b>Site Map Datum:</b>	
<b>Dt Document Closed:</b>				<b>SAC Action Class:</b>	Spill to Inland Watercourses
<b>Incident Reason:</b>	Ice/Snow/Rain			<b>Source Type:</b>	
<b>Site Name:</b>	ROBERT O. PICKARD ENVIRONMENTAL CENTRE				
<b>Site County/District:</b>					
<b>Site Geo Ref Meth:</b>					
<b>Incident Summary:</b>	Leak of sewage from plant to pond during rain.				
<b>Contaminant Qty:</b>					
<a href="#">34</a>	77 of 224	NNW/283.9	51.9 / -2.00	Waste Management Inc. 800 Green Creek Rd. Ottawa ON	SPL
<b>Ref No:</b>	6827-63JQK4			<b>Discharger Report:</b>	
<b>Site No:</b>				<b>Material Group:</b>	Oil
<b>Incident Dt:</b>	8/4/2004			<b>Health/Env Conseq:</b>	
<b>Year:</b>				<b>Client Type:</b>	
<b>Incident Cause:</b>	Pipe Or Hose Leak			<b>Sector Type:</b>	
<b>Incident Event:</b>				<b>Agency Involved:</b>	
<b>Contaminant Code:</b>	15			<b>Nearest Watercourse:</b>	
<b>Contaminant Name:</b>	HYDRAULIC OIL			<b>Site Address:</b>	
<b>Contaminant Limit 1:</b>				<b>Site District Office:</b>	Ottawa
<b>Contam Limit Freq 1:</b>				<b>Site Postal Code:</b>	
<b>Contaminant UN No 1:</b>				<b>Site Region:</b>	Eastern
<b>Environment Impact:</b>	Not Anticipated			<b>Site Municipality:</b>	Ottawa
<b>Nature of Impact:</b>	Soil Contamination			<b>Site Lot:</b>	
<b>Receiving Medium:</b>	Land			<b>Site Conc:</b>	
<b>Receiving Env:</b>				<b>Northing:</b>	
<b>MOE Response:</b>				<b>Easting:</b>	
<b>Dt MOE Arvl on Scn:</b>				<b>Site Geo Ref Accu:</b>	
<b>MOE Reported Dt:</b>	8/4/2004			<b>Site Map Datum:</b>	
<b>Dt Document Closed:</b>				<b>SAC Action Class:</b>	Spill to Land
<b>Incident Reason:</b>	Equipment Failure			<b>Source Type:</b>	
<b>Site Name:</b>	CITY PROPERTY<UNOFFICIAL>				
<b>Site County/District:</b>					
<b>Site Geo Ref Meth:</b>					
<b>Incident Summary:</b>	Ottawa: 1L of hydraulic oil to ground 1 L				
<b>Contaminant Qty:</b>					
<a href="#">34</a>	78 of 224	NNW/283.9	51.9 / -2.00	City of Ottawa 800 Greens Creek Drive	SPL

Map Key	Number of Records	Direction/ Distance (m)	Elev/Diff (m)	Site	DB
<b>Ottawa ON</b>					
<b>Ref No:</b>	8064-63R7NB			<b>Discharger Report:</b>	
<b>Site No:</b>				<b>Material Group:</b>	Gases/Particulate
<b>Incident Dt:</b>	8/10/2004			<b>Health/Env Conseq:</b>	
<b>Year:</b>				<b>Client Type:</b>	
<b>Incident Cause:</b>				<b>Sector Type:</b>	
<b>Incident Event:</b>				<b>Agency Involved:</b>	
<b>Contaminant Code:</b>	36			<b>Nearest Watercourse:</b>	
<b>Contaminant Name:</b>	DIGESTER GAS			<b>Site Address:</b>	
<b>Contaminant Limit 1:</b>				<b>Site District Office:</b>	Ottawa
<b>Contam Limit Freq 1:</b>				<b>Site Postal Code:</b>	
<b>Contaminant UN No 1:</b>				<b>Site Region:</b>	Eastern
<b>Environment Impact:</b>				<b>Site Municipality:</b>	Ottawa
<b>Nature of Impact:</b>				<b>Site Lot:</b>	
<b>Receiving Medium:</b>	Air			<b>Site Conc:</b>	
<b>Receiving Env:</b>				<b>Northing:</b>	NA
<b>MOE Response:</b>				<b>Easting:</b>	NA
<b>Dt MOE Arvl on Scn:</b>				<b>Site Geo Ref Accu:</b>	
<b>MOE Reported Dt:</b>	8/11/2004			<b>Site Map Datum:</b>	
<b>Dt Document Closed:</b>				<b>SAC Action Class:</b>	
<b>Incident Reason:</b>				<b>Source Type:</b>	
<b>Site Name:</b>	ROBERT O. PICKARD ENVIRONMENTAL CENTRE				
<b>Site County/District:</b>					
<b>Site Geo Ref Meth:</b>					
<b>Incident Summary:</b>	ROPEC-338 M3 Digester Gas to Atm				
<b>Contaminant Qty:</b>	338 m3				
<a href="#">34</a>	79 of 224	NNW/283.9	51.9 / -2.00	City of Ottawa R.O. PICKARD ENVIRONMENTAL CENTRE Ottawa ON	SPL
<b>Ref No:</b>	8422-5Y43WJ			<b>Discharger Report:</b>	
<b>Site No:</b>				<b>Material Group:</b>	Waste
<b>Incident Dt:</b>	4/15/2004			<b>Health/Env Conseq:</b>	
<b>Year:</b>				<b>Client Type:</b>	
<b>Incident Cause:</b>	Overflow (Tanks Lagoons)			<b>Sector Type:</b>	Other Plant - Sewage Municipal
<b>Incident Event:</b>				<b>Agency Involved:</b>	
<b>Contaminant Code:</b>	44			<b>Nearest Watercourse:</b>	
<b>Contaminant Name:</b>	ACTIVATED SLUDGE			<b>Site Address:</b>	
<b>Contaminant Limit 1:</b>				<b>Site District Office:</b>	Ottawa
<b>Contam Limit Freq 1:</b>				<b>Site Postal Code:</b>	
<b>Contaminant UN No 1:</b>				<b>Site Region:</b>	Eastern
<b>Environment Impact:</b>	Not Anticipated			<b>Site Municipality:</b>	Ottawa
<b>Nature of Impact:</b>	Soil Contamination			<b>Site Lot:</b>	
<b>Receiving Medium:</b>	Land			<b>Site Conc:</b>	
<b>Receiving Env:</b>				<b>Northing:</b>	NA
<b>MOE Response:</b>				<b>Easting:</b>	NA
<b>Dt MOE Arvl on Scn:</b>				<b>Site Geo Ref Accu:</b>	
<b>MOE Reported Dt:</b>	4/15/2004			<b>Site Map Datum:</b>	
<b>Dt Document Closed:</b>				<b>SAC Action Class:</b>	Spill to Land
<b>Incident Reason:</b>	Equipment Failure - Malfunction of system components			<b>Source Type:</b>	
<b>Site Name:</b>	R.O. PICKARD ENVIRONMENTAL CENTRE				
<b>Site County/District:</b>					
<b>Site Geo Ref Meth:</b>					
<b>Incident Summary:</b>	Robert O Picard WPCP-50 Gal water/sludge to grnd				
<b>Contaminant Qty:</b>	227.5 L				
<a href="#">34</a>	80 of 224	NNW/283.9	51.9 / -2.00	City of Ottawa 800 Greens Creek Drive	SPL

Map Key	Number of Records	Direction/ Distance (m)	Elev/Diff (m)	Site	DB
<b>Ottawa ON</b>					
<b>Ref No:</b>	0804-68AVKU			<b>Discharger Report:</b>	0
<b>Site No:</b>				<b>Material Group:</b>	Waste
<b>Incident Dt:</b>	1/3/2005			<b>Health/Env Conseq:</b>	
<b>Year:</b>				<b>Client Type:</b>	
<b>Incident Cause:</b>	Pipe Or Hose Leak			<b>Sector Type:</b>	Other Plant - Sewage Municipal
<b>Incident Event:</b>				<b>Agency Involved:</b>	
<b>Contaminant Code:</b>				<b>Nearest Watercourse:</b>	
<b>Contaminant Name:</b>	SEWAGE,RAW			<b>Site Address:</b>	
<b>Contaminant Limit 1:</b>				<b>Site District Office:</b>	Ottawa
<b>Contam Limit Freq 1:</b>				<b>Site Postal Code:</b>	
<b>Contaminant UN No 1:</b>				<b>Site Region:</b>	
<b>Environment Impact:</b>	Possible			<b>Site Municipality:</b>	Ottawa
<b>Nature of Impact:</b>	Other Impact(s); Soil Contamination			<b>Site Lot:</b>	
<b>Receiving Medium:</b>	Land			<b>Site Conc:</b>	
<b>Receiving Env:</b>				<b>Northing:</b>	NA
<b>MOE Response:</b>				<b>Easting:</b>	NA
<b>Dt MOE Arvl on Scn:</b>				<b>Site Geo Ref Accu:</b>	
<b>MOE Reported Dt:</b>	1/3/2005			<b>Site Map Datum:</b>	
<b>Dt Document Closed:</b>				<b>SAC Action Class:</b>	Spills
<b>Incident Reason:</b>	Equipment Failure			<b>Source Type:</b>	
<b>Site Name:</b>	Robert O. Pickard Environmental Centre				
<b>Site County/District:</b>					
<b>Site Geo Ref Meth:</b>					
<b>Incident Summary:</b>	ROPEC,908 L septic to ditch & lagoon,not clng				
<b>Contaminant Qty:</b>					

[34](#)    81 of 224    **NNW/283.9**    51.9 / -2.00    **Multi-Drain Inc.<UNOFFICIAL>**  
**800 Green Creek Drive**  
**Ottawa ON**    **SPL**

<b>Ref No:</b>	1153-6D4T92			<b>Discharger Report:</b>	0
<b>Site No:</b>				<b>Material Group:</b>	Oil
<b>Incident Dt:</b>	6/6/2005			<b>Health/Env Conseq:</b>	
<b>Year:</b>				<b>Client Type:</b>	
<b>Incident Cause:</b>	Pipe Or Hose Leak			<b>Sector Type:</b>	Other Plant
<b>Incident Event:</b>				<b>Agency Involved:</b>	
<b>Contaminant Code:</b>				<b>Nearest Watercourse:</b>	
<b>Contaminant Name:</b>	HYDRAULIC OIL			<b>Site Address:</b>	
<b>Contaminant Limit 1:</b>				<b>Site District Office:</b>	Ottawa
<b>Contam Limit Freq 1:</b>				<b>Site Postal Code:</b>	
<b>Contaminant UN No 1:</b>				<b>Site Region:</b>	
<b>Environment Impact:</b>	Not Anticipated			<b>Site Municipality:</b>	Ottawa
<b>Nature of Impact:</b>				<b>Site Lot:</b>	
<b>Receiving Medium:</b>	Land			<b>Site Conc:</b>	
<b>Receiving Env:</b>				<b>Northing:</b>	
<b>MOE Response:</b>				<b>Easting:</b>	
<b>Dt MOE Arvl on Scn:</b>				<b>Site Geo Ref Accu:</b>	
<b>MOE Reported Dt:</b>	6/6/2005			<b>Site Map Datum:</b>	
<b>Dt Document Closed:</b>				<b>SAC Action Class:</b>	Spills to Land
<b>Incident Reason:</b>	Equipment Failure			<b>Source Type:</b>	
<b>Site Name:</b>	Ottawa WTP (Pickard)<UNOFFICIAL>				
<b>Site County/District:</b>					
<b>Site Geo Ref Meth:</b>					
<b>Incident Summary:</b>	Ottawa WTP: 25L hydraulic oil to asphalt, clnd				
<b>Contaminant Qty:</b>	25 L				

[34](#)    82 of 224    **NNW/283.9**    51.9 / -2.00    **City of Ottawa**  
**800 Greens Creek Drive**  
**Ottawa ON**    **SPL**

Map Key	Number of Records	Direction/ Distance (m)	Elev/Diff (m)	Site	DB	
				<b>Ref No:</b> 3115-6GQ2KF <b>Site No:</b> <b>Incident Dt:</b> 9/29/2005 <b>Year:</b> <b>Incident Cause:</b> Discharge or Emission to Air <b>Incident Event:</b> <b>Contaminant Code:</b> <b>Contaminant Name:</b> DIGESTER GAS <b>Contaminant Limit 1:</b> <b>Contam Limit Freq 1:</b> <b>Contaminant UN No 1:</b> <b>Environment Impact:</b> Not Anticipated <b>Nature of Impact:</b> Air Pollution <b>Receiving Medium:</b> Air <b>Receiving Env:</b> <b>MOE Response:</b> <b>Dt MOE Arvl on Scn:</b> <b>MOE Reported Dt:</b> 9/29/2005 <b>Dt Document Closed:</b> <b>Incident Reason:</b> Power Interruption - Loss of electrical power <b>Site Name:</b> Robert O. Pickard Environmental Centre <b>Site County/District:</b> <b>Site Geo Ref Meth:</b> <b>Incident Summary:</b> ROPEC, digester gas to atm for 10 min. <b>Contaminant Qty:</b>	<b>Discharger Report:</b> 0 <b>Material Group:</b> Gases/Particulate <b>Health/Env Conseq:</b> <b>Client Type:</b> <b>Sector Type:</b> Other Plant - Sewage Municipal <b>Agency Involved:</b> <b>Nearest Watercourse:</b> <b>Site Address:</b> <b>Site District Office:</b> Ottawa <b>Site Postal Code:</b> <b>Site Region:</b> <b>Site Municipality:</b> Ottawa <b>Site Lot:</b> <b>Site Conc:</b> <b>Northing:</b> NA <b>Easting:</b> NA <b>Site Geo Ref Accu:</b> <b>Site Map Datum:</b> <b>SAC Action Class:</b> Spills to Air - gases and vapours <b>Source Type:</b>	
<a href="#">34</a>	83 of 224	NNW/283.9	51.9 / -2.00	City of Ottawa 800 Greens Creek Drive Ottawa ON	SPL	
				<b>Ref No:</b> 3231-69N5SJ <b>Site No:</b> <b>Incident Dt:</b> 2/15/2005 <b>Year:</b> <b>Incident Cause:</b> Start-Ups / Shutdowns / Interruptions <b>Incident Event:</b> <b>Contaminant Code:</b> <b>Contaminant Name:</b> METHANE GAS <b>Contaminant Limit 1:</b> <b>Contam Limit Freq 1:</b> <b>Contaminant UN No 1:</b> <b>Environment Impact:</b> Not Anticipated <b>Nature of Impact:</b> Air Pollution <b>Receiving Medium:</b> Air <b>Receiving Env:</b> <b>MOE Response:</b> <b>Dt MOE Arvl on Scn:</b> <b>MOE Reported Dt:</b> 2/15/2005 <b>Dt Document Closed:</b> <b>Incident Reason:</b> Power Interruption - Loss of electrical power <b>Site Name:</b> Robert O. Pickard Environmental Centre <b>Site County/District:</b> <b>Site Geo Ref Meth:</b> <b>Incident Summary:</b> Robert O Pickard WPCP - methane gas to air. <b>Contaminant Qty:</b>	<b>Discharger Report:</b> 0 <b>Material Group:</b> Gases/Particulate <b>Health/Env Conseq:</b> <b>Client Type:</b> <b>Sector Type:</b> Other Plant - Sewage Municipal <b>Agency Involved:</b> <b>Nearest Watercourse:</b> <b>Site Address:</b> <b>Site District Office:</b> Ottawa <b>Site Postal Code:</b> <b>Site Region:</b> <b>Site Municipality:</b> Ottawa <b>Site Lot:</b> <b>Site Conc:</b> <b>Northing:</b> NA <b>Easting:</b> NA <b>Site Geo Ref Accu:</b> <b>Site Map Datum:</b> <b>SAC Action Class:</b> <b>Source Type:</b>	
<a href="#">34</a>	84 of 224	NNW/283.9	51.9 / -2.00	City of Ottawa 800 Greens Creek Drive Ottawa ON	SPL	
				<b>Ref No:</b> 4588-69JR7G <b>Site No:</b>	<b>Discharger Report:</b> 0 <b>Material Group:</b> Gases/Particulate	



Map Key	Number of Records	Direction/ Distance (m)	Elev/Diff (m)	Site	DB	
<b>Incident Dt:</b> <b>Year:</b> <b>Incident Cause:</b> <b>Incident Event:</b> <b>Contaminant Code:</b> <b>Contaminant Name:</b> <b>Contaminant Limit 1:</b> <b>Contam Limit Freq 1:</b> <b>Contaminant UN No 1:</b> <b>Environment Impact:</b> <b>Nature of Impact:</b> <b>Receiving Medium:</b> <b>Receiving Env:</b> <b>MOE Response:</b> <b>Dt MOE Arvl on Scn:</b> <b>MOE Reported Dt:</b> <b>Dt Document Closed:</b> <b>Incident Reason:</b> <b>Site Name:</b> <b>Site County/District:</b> <b>Site Geo Ref Meth:</b> <b>Incident Summary:</b> <b>Contaminant Qty:</b>	2/12/2005 Start-Ups / Shutdowns / Interruptions DIGESTER GAS Possible Air Pollution; Other Impact(s) Air Power Interruption - Loss of electrical power Robert O. Pickard Environmental Centre Robert Pickard EC: Digester gas to atmos.			<b>Health/Env Conseq:</b> <b>Client Type:</b> <b>Sector Type:</b> <b>Agency Involved:</b> <b>Nearest Watercourse:</b> <b>Site Address:</b> <b>Site District Office:</b> <b>Site Postal Code:</b> <b>Site Region:</b> <b>Site Municipality:</b> <b>Site Lot:</b> <b>Site Conc:</b> <b>Northing:</b> <b>Easting:</b> <b>Site Geo Ref Accu:</b> <b>Site Map Datum:</b> <b>SAC Action Class:</b> <b>Source Type:</b>	Other Plant - Sewage Municipal Ottawa Ottawa NA NA Spill to Air	

[34](#) 85 of 224 NNW/283.9 51.9 / -2.00 City of Ottawa 800 Greens Creek Drive Ottawa ON SPL

<b>Ref No:</b> <b>Site No:</b> <b>Incident Dt:</b> <b>Year:</b> <b>Incident Cause:</b> <b>Incident Event:</b> <b>Contaminant Code:</b> <b>Contaminant Name:</b> <b>Contaminant Limit 1:</b> <b>Contam Limit Freq 1:</b> <b>Contaminant UN No 1:</b> <b>Environment Impact:</b> <b>Nature of Impact:</b> <b>Receiving Medium:</b> <b>Receiving Env:</b> <b>MOE Response:</b> <b>Dt MOE Arvl on Scn:</b> <b>MOE Reported Dt:</b> <b>Dt Document Closed:</b> <b>Incident Reason:</b> <b>Site Name:</b> <b>Site County/District:</b> <b>Site Geo Ref Meth:</b> <b>Incident Summary:</b> <b>Contaminant Qty:</b>	5342-6K6LHV 12/17/2005 Discharge or Emission to Air METHANE GAS Not Anticipated Air Pollution Air Equipment Failure - Malfunction of system components Robert O. Pickard Environmental Centre Spill to ATM. - release of methane - Ottawa			<b>Discharger Report:</b> <b>Material Group:</b> <b>Health/Env Conseq:</b> <b>Client Type:</b> <b>Sector Type:</b> <b>Agency Involved:</b> <b>Nearest Watercourse:</b> <b>Site Address:</b> <b>Site District Office:</b> <b>Site Postal Code:</b> <b>Site Region:</b> <b>Site Municipality:</b> <b>Site Lot:</b> <b>Site Conc:</b> <b>Northing:</b> <b>Easting:</b> <b>Site Geo Ref Accu:</b> <b>Site Map Datum:</b> <b>SAC Action Class:</b> <b>Source Type:</b>	0 Gases/Particulate Other Plant - Sewage Municipal Ottawa Ottawa NA NA Air Spills - Gases and Vapours	
---	--	--	--	--	--	--

[34](#) 86 of 224 NNW/283.9 51.9 / -2.00 City of Ottawa 800 Greens Creek Drive Ottawa ON SPL

<b>Ref No:</b> <b>Site No:</b> <b>Incident Dt:</b>	8771-6AZGMU 3/31/2005			<b>Discharger Report:</b> <b>Material Group:</b> <b>Health/Env Conseq:</b>	0 Gases/Particulate	
--	--------------------------	--	--	--	------------------------	--



Map Key	Number of Records	Direction/ Distance (m)	Elev/Diff (m)	Site	DB
<b>Year:</b>				<b>Client Type:</b>	
<b>Incident Cause:</b>	Discharge or Emission to Air			<b>Sector Type:</b>	Other Plant - Sewage Municipal
<b>Incident Event:</b>				<b>Agency Involved:</b>	
<b>Contaminant Code:</b>				<b>Nearest Watercourse:</b>	
<b>Contaminant Name:</b>	METHANE GAS			<b>Site Address:</b>	
<b>Contaminant Limit 1:</b>				<b>Site District Office:</b>	Ottawa
<b>Contam Limit Freq 1:</b>				<b>Site Postal Code:</b>	
<b>Contaminant UN No 1:</b>				<b>Site Region:</b>	
<b>Environment Impact:</b>	Not Anticipated			<b>Site Municipality:</b>	Ottawa
<b>Nature of Impact:</b>	Air Pollution			<b>Site Lot:</b>	
<b>Receiving Medium:</b>	Air			<b>Site Conc:</b>	
<b>Receiving Env:</b>				<b>Northing:</b>	NA
<b>MOE Response:</b>				<b>Easting:</b>	NA
<b>Dt MOE Arvl on Scn:</b>				<b>Site Geo Ref Accu:</b>	
<b>MOE Reported Dt:</b>	3/31/2005			<b>Site Map Datum:</b>	
<b>Dt Document Closed:</b>				<b>SAC Action Class:</b>	Spill to Air
<b>Incident Reason:</b>	Equipment Failure			<b>Source Type:</b>	
<b>Site Name:</b>	Robert O. Pickard Environmental Centre				
<b>Site County/District:</b>					
<b>Site Geo Ref Meth:</b>					
<b>Incident Summary:</b>	Methane Gas to atms.				
<b>Contaminant Qty:</b>					

<a href="#">34</a>	87 of 224	NNW/283.9	51.9 / -2.00	City of Ottawa 800 Greens Creek Drive ROBERT O. PICKARD ENVIRONMENTAL CENTRE Ottawa ON	SPL
<b>Ref No:</b>	0823-6RTBQJ			<b>Discharger Report:</b>	
<b>Site No:</b>				<b>Material Group:</b>	Gases/Particulates
<b>Incident Dt:</b>	7/17/2006			<b>Health/Env Conseq:</b>	
<b>Year:</b>				<b>Client Type:</b>	
<b>Incident Cause:</b>				<b>Sector Type:</b>	Sewage Treatment
<b>Incident Event:</b>				<b>Agency Involved:</b>	
<b>Contaminant Code:</b>	35			<b>Nearest Watercourse:</b>	
<b>Contaminant Name:</b>	Methane			<b>Site Address:</b>	800 GREENS CREEK DRIVE
<b>Contaminant Limit 1:</b>				<b>Site District Office:</b>	Ottawa
<b>Contam Limit Freq 1:</b>				<b>Site Postal Code:</b>	
<b>Contaminant UN No 1:</b>				<b>Site Region:</b>	
<b>Environment Impact:</b>	Not Anticipated			<b>Site Municipality:</b>	Ottawa
<b>Nature of Impact:</b>	Air Pollution			<b>Site Lot:</b>	
<b>Receiving Medium:</b>	Air			<b>Site Conc:</b>	
<b>Receiving Env:</b>				<b>Northing:</b>	NA
<b>MOE Response:</b>				<b>Easting:</b>	NA
<b>Dt MOE Arvl on Scn:</b>				<b>Site Geo Ref Accu:</b>	
<b>MOE Reported Dt:</b>	7/18/2006			<b>Site Map Datum:</b>	
<b>Dt Document Closed:</b>				<b>SAC Action Class:</b>	
<b>Incident Reason:</b>				<b>Source Type:</b>	
<b>Site Name:</b>	800 GREENS CREEK DRIVE				
<b>Site County/District:</b>					
<b>Site Geo Ref Meth:</b>					
<b>Incident Summary:</b>	Ottawa PUC-150 m3 Methane Released over 8 Minutes				
<b>Contaminant Qty:</b>	150 m3				

<a href="#">34</a>	88 of 224	NNW/283.9	51.9 / -2.00	City of Ottawa 800 Greens Creek Drive ROBERT O. PICKARD ENVIRONMENTAL CENTRE Ottawa ON	SPL
<b>Ref No:</b>	2152-6R8N73			<b>Discharger Report:</b>	
<b>Site No:</b>				<b>Material Group:</b>	Gases/Particulates
<b>Incident Dt:</b>	6/29/2006			<b>Health/Env Conseq:</b>	

Map Key	Number of Records	Direction/ Distance (m)	Elev/Diff (m)	Site	DB
<b>Year:</b>				<b>Client Type:</b>	
<b>Incident Cause:</b>	Discharge or Emission to Air			<b>Sector Type:</b>	Other Plant - Sewage Municipal
<b>Incident Event:</b>				<b>Agency Involved:</b>	
<b>Contaminant Code:</b>	35			<b>Nearest Watercourse:</b>	
<b>Contaminant Name:</b>	METHANE GAS			<b>Site Address:</b>	800 GREENS CREEK DRIVE
<b>Contaminant Limit 1:</b>				<b>Site District Office:</b>	Ottawa
<b>Contam Limit Freq 1:</b>				<b>Site Postal Code:</b>	
<b>Contaminant UN No 1:</b>				<b>Site Region:</b>	
<b>Environment Impact:</b>	Possible			<b>Site Municipality:</b>	Ottawa
<b>Nature of Impact:</b>	Air Pollution			<b>Site Lot:</b>	
<b>Receiving Medium:</b>	Air			<b>Site Conc:</b>	
<b>Receiving Env:</b>				<b>Northing:</b>	NA
<b>MOE Response:</b>				<b>Easting:</b>	NA
<b>Dt MOE Arvl on Scn:</b>				<b>Site Geo Ref Accu:</b>	
<b>MOE Reported Dt:</b>	6/29/2006			<b>Site Map Datum:</b>	
<b>Dt Document Closed:</b>				<b>SAC Action Class:</b>	
<b>Incident Reason:</b>	Power Interruption - Loss of electrical power			<b>Source Type:</b>	
<b>Site Name:</b>	800 GREENS CREEK DRIVE				
<b>Site County/District:</b>					
<b>Site Geo Ref Meth:</b>					
<b>Incident Summary:</b>	ROPEC: venting of methane 4 mins, pwr failure.				
<b>Contaminant Qty:</b>	70 m3				

<a href="#">34</a>	89 of 224	NNW/283.9	51.9 / -2.00	City of Ottawa 800 Greens Creek Drive ROBERT O. PICKARD ENVIRONMENTAL CENTRE Ottawa ON	SPL
<b>Ref No:</b>	6223-6QXJV3			<b>Discharger Report:</b>	
<b>Site No:</b>				<b>Material Group:</b>	Wastes
<b>Incident Dt:</b>	6/20/2006			<b>Health/Env Conseq:</b>	
<b>Year:</b>				<b>Client Type:</b>	
<b>Incident Cause:</b>	Discharge Or Bypass To A Watercourse			<b>Sector Type:</b>	Other Plant - Sewage Municipal
<b>Incident Event:</b>				<b>Agency Involved:</b>	
<b>Contaminant Code:</b>	44			<b>Nearest Watercourse:</b>	
<b>Contaminant Name:</b>	SEWAGE,SECONDARY UNCHLORINATED			<b>Site Address:</b>	800 GREENS CREEK DRIVE
<b>Contaminant Limit 1:</b>				<b>Site District Office:</b>	Ottawa
<b>Contam Limit Freq 1:</b>				<b>Site Postal Code:</b>	
<b>Contaminant UN No 1:</b>				<b>Site Region:</b>	
<b>Environment Impact:</b>	Not Anticipated			<b>Site Municipality:</b>	Ottawa
<b>Nature of Impact:</b>	Surface Water Pollution			<b>Site Lot:</b>	
<b>Receiving Medium:</b>	Water			<b>Site Conc:</b>	
<b>Receiving Env:</b>				<b>Northing:</b>	NA
<b>MOE Response:</b>				<b>Easting:</b>	NA
<b>Dt MOE Arvl on Scn:</b>				<b>Site Geo Ref Accu:</b>	
<b>MOE Reported Dt:</b>	6/20/2006			<b>Site Map Datum:</b>	
<b>Dt Document Closed:</b>				<b>SAC Action Class:</b>	
<b>Incident Reason:</b>	Power Interruption - Loss of electrical power			<b>Source Type:</b>	
<b>Site Name:</b>	800 GREENS CREEK DRIVE				
<b>Site County/District:</b>					
<b>Site Geo Ref Meth:</b>					
<b>Incident Summary:</b>	Robert Pickard WPCP,162,700 m 3,sec,unchorin to Ottawa				
<b>Contaminant Qty:</b>	162700000 L				

<a href="#">34</a>	90 of 224	NNW/283.9	51.9 / -2.00	800 Greens Creek Drive ROBERT O. PICKARD ENVIRONMENTAL CENTRE Ottawa ON	SPL
<b>Ref No:</b>	8812-6SBAAW			<b>Discharger Report:</b>	
<b>Site No:</b>				<b>Material Group:</b>	Wastes
<b>Incident Dt:</b>	8/2/2006			<b>Health/Env Conseq:</b>	
<b>Year:</b>				<b>Client Type:</b>	

Map Key	Number of Records	Direction/ Distance (m)	Elev/Diff (m)	Site	DB
<b>Incident Cause:</b>	Other Discharges			<b>Sector Type:</b> Other Plant - Sewage Municipal	
<b>Incident Event:</b>				<b>Agency Involved:</b>	
<b>Contaminant Code:</b>	44			<b>Nearest Watercourse:</b>	
<b>Contaminant Name:</b>	SEWAGE,RAW UNCHLORINATED			<b>Site Address:</b> 800 GREENS CREEK DRIVE	
<b>Contaminant Limit 1:</b>				<b>Site District Office:</b> Ottawa	
<b>Contam Limit Freq 1:</b>				<b>Site Postal Code:</b>	
<b>Contaminant UN No 1:</b>				<b>Site Region:</b>	
<b>Environment Impact:</b>	Possible			<b>Site Municipality:</b> Ottawa	
<b>Nature of Impact:</b>	Other Impact(s); Soil Contamination			<b>Site Lot:</b>	
<b>Receiving Medium:</b>	Land			<b>Site Conc:</b>	
<b>Receiving Env:</b>				<b>Northing:</b> NA	
<b>MOE Response:</b>				<b>Easting:</b> NA	
<b>Dt MOE Arvl on Scn:</b>				<b>Site Geo Ref Accu:</b>	
<b>MOE Reported Dt:</b>	8/3/2006			<b>Site Map Datum:</b>	
<b>Dt Document Closed:</b>				<b>SAC Action Class:</b>	
<b>Incident Reason:</b>	Weather			<b>Source Type:</b>	
<b>Site Name:</b>	800 GREENS CREEK DRIVE				
<b>Site County/District:</b>					
<b>Site Geo Ref Meth:</b>					
<b>Incident Summary:</b>	Ottawa: Sewage spill @ main plant (contained)				
<b>Contaminant Qty:</b>	8800000 L				

<a href="#">34</a>	91 of 224	NNW/283.9	51.9 / -2.00	City of Ottawa 800 Greens Creek Dr ROBERT O. PICKARD ENVIRONMENTAL CENTRE Ottawa ON	SPL
<b>Ref No:</b>	8863-6TYPL8			<b>Discharger Report:</b>	
<b>Site No:</b>				<b>Material Group:</b> Gases/Particulates	
<b>Incident Dt:</b>	9/25/2006			<b>Health/Env Conseq:</b>	
<b>Year:</b>				<b>Client Type:</b>	
<b>Incident Cause:</b>				<b>Sector Type:</b> Sewage Treatment	
<b>Incident Event:</b>				<b>Agency Involved:</b>	
<b>Contaminant Code:</b>	35			<b>Nearest Watercourse:</b>	
<b>Contaminant Name:</b>	METHANE GAS			<b>Site Address:</b> 800 GREENS CREEK DR	
<b>Contaminant Limit 1:</b>				<b>Site District Office:</b> Ottawa	
<b>Contam Limit Freq 1:</b>				<b>Site Postal Code:</b>	
<b>Contaminant UN No 1:</b>				<b>Site Region:</b>	
<b>Environment Impact:</b>	Possible			<b>Site Municipality:</b> Ottawa	
<b>Nature of Impact:</b>	Air Pollution			<b>Site Lot:</b>	
<b>Receiving Medium:</b>	Air			<b>Site Conc:</b>	
<b>Receiving Env:</b>				<b>Northing:</b> NA	
<b>MOE Response:</b>				<b>Easting:</b> NA	
<b>Dt MOE Arvl on Scn:</b>				<b>Site Geo Ref Accu:</b>	
<b>MOE Reported Dt:</b>	9/25/2006			<b>Site Map Datum:</b>	
<b>Dt Document Closed:</b>				<b>SAC Action Class:</b>	
<b>Incident Reason:</b>				<b>Source Type:</b>	
<b>Site Name:</b>	800 GREENS CREEK DR				
<b>Site County/District:</b>					
<b>Site Geo Ref Meth:</b>					
<b>Incident Summary:</b>	Ottawa WWTP: Methane gas to air				
<b>Contaminant Qty:</b>	271 m3				

<a href="#">34</a>	92 of 224	NNW/283.9	51.9 / -2.00	City of Ottawa 800 Greens Creek Dr Ottawa ON	SPL
<b>Ref No:</b>	4488-758S7T			<b>Discharger Report:</b>	
<b>Site No:</b>				<b>Material Group:</b> Oil	
<b>Incident Dt:</b>				<b>Health/Env Conseq:</b>	
<b>Year:</b>				<b>Client Type:</b>	
<b>Incident Cause:</b>	Valve / Fitting Leak Or Failure			<b>Sector Type:</b> Other	

Map Key	Number of Records	Direction/ Distance (m)	Elev/Diff (m)	Site	DB	
				<b>Incident Event:</b> <b>Contaminant Code:</b> 15 <b>Contaminant Name:</b> ENGINE OIL <b>Contaminant Limit 1:</b> <b>Contam Limit Freq 1:</b> <b>Contaminant UN No 1:</b> <b>Environment Impact:</b> Not Anticipated <b>Nature of Impact:</b> Other Impact(s) <b>Receiving Medium:</b> Land <b>Receiving Env:</b> <b>MOE Response:</b> No Field Response <b>Dt MOE Arvl on Scn:</b> <b>MOE Reported Dt:</b> 7/18/2007 <b>Dt Document Closed:</b> 7/24/2007 <b>Incident Reason:</b> Equipment Failure - Malfunction of system components  <b>Site Name:</b> Robert O. Pickard Environmental Centre <b>Site County/District:</b> <b>Site Geo Ref Meth:</b> <b>Incident Summary:</b> 1 quart of engine oil to pavement- cleaned up <b>Contaminant Qty:</b> 1 L		
<a href="#">34</a>	93 of 224	NNW/283.9	51.9 / -2.00	City of Ottawa R.O. Pickard Environmental Centre Ottawa ON	SPL	
				<b>Ref No:</b> 4702-6ZD397 <b>Site No:</b> <b>Incident Dt:</b> <b>Year:</b> <b>Incident Cause:</b> <b>Incident Event:</b> <b>Contaminant Code:</b> 41 <b>Contaminant Name:</b> SLUDGE <b>Contaminant Limit 1:</b> <b>Contam Limit Freq 1:</b> <b>Contaminant UN No 1:</b> <b>Environment Impact:</b> Confirmed <b>Nature of Impact:</b> Air Pollution <b>Receiving Medium:</b> Air <b>Receiving Env:</b> <b>MOE Response:</b> No Field Response <b>Dt MOE Arvl on Scn:</b> <b>MOE Reported Dt:</b> 3/16/2007 <b>Dt Document Closed:</b> 4/18/2007 <b>Incident Reason:</b> <b>Site Name:</b> R.O. Pickard Environmental Centre <b>Site County/District:</b> <b>Site Geo Ref Meth:</b> <b>Incident Summary:</b> R.O. Pickard: spill to roof, venting gas <b>Contaminant Qty:</b> 225 L		
<a href="#">34</a>	94 of 224	NNW/283.9	51.9 / -2.00	City of Ottawa R.O. Pickard Environmental Centre Ottawa ON	SPL	
				<b>Ref No:</b> 8755-6YR4VL <b>Site No:</b> <b>Incident Dt:</b> <b>Year:</b> <b>Incident Cause:</b> Discharge or Emission to Air <b>Incident Event:</b>		
				<b>Discharger Report:</b> <b>Material Group:</b> Gases/Particulate <b>Health/Env Conseq:</b> <b>Client Type:</b> <b>Sector Type:</b> Sewage Municipal <b>Agency Involved:</b>		

Map Key	Number of Records	Direction/ Distance (m)	Elev/Diff (m)	Site	DB
<b>Contaminant Code:</b>	36			<b>Nearest Watercourse:</b>	
<b>Contaminant Name:</b>	DIGESTER GAS			<b>Site Address:</b>	
<b>Contaminant Limit 1:</b>				<b>Site District Office:</b>	
<b>Contam Limit Freq 1:</b>				<b>Site Postal Code:</b>	
<b>Contaminant UN No 1:</b>				<b>Site Region:</b>	
<b>Environment Impact:</b>	Confirmed			<b>Site Municipality:</b>	Ottawa
<b>Nature of Impact:</b>	Air Pollution			<b>Site Lot:</b>	
<b>Receiving Medium:</b>	Air			<b>Site Conc:</b>	
<b>Receiving Env:</b>				<b>Northing:</b>	NA
<b>MOE Response:</b>	No Field Response			<b>Easting:</b>	NA
<b>Dt MOE Arvl on Scn:</b>				<b>Site Geo Ref Accu:</b>	
<b>MOE Reported Dt:</b>	2/24/2007			<b>Site Map Datum:</b>	
<b>Dt Document Closed:</b>	4/18/2007			<b>SAC Action Class:</b>	
<b>Incident Reason:</b>	Power Interruption - Loss of electrical power			<b>Source Type:</b>	
<b>Site Name:</b>	R.O. Pickard Environmental Centre				
<b>Site County/District:</b>					
<b>Site Geo Ref Meth:</b>					
<b>Incident Summary:</b>	Ottawa: uncombusted digester gas to Atm.				
<b>Contaminant Qty:</b>	unknown unknown				

<a href="#">34</a>	95 of 224	NNW/283.9	51.9 / -2.00	City of Ottawa 800 Greens Creek Dr Ottawa ON	SPL
<b>Ref No:</b>	5874-6XS5Z7			<b>Discharger Report:</b>	
<b>Site No:</b>				<b>Material Group:</b>	Gases/Particulate
<b>Incident Dt:</b>				<b>Health/Env Conseq:</b>	
<b>Year:</b>				<b>Client Type:</b>	
<b>Incident Cause:</b>	Discharge or Emission to Air			<b>Sector Type:</b>	Sewage Municipal
<b>Incident Event:</b>				<b>Agency Involved:</b>	
<b>Contaminant Code:</b>	36			<b>Nearest Watercourse:</b>	
<b>Contaminant Name:</b>	DIGESTER GAS			<b>Site Address:</b>	
<b>Contaminant Limit 1:</b>				<b>Site District Office:</b>	
<b>Contam Limit Freq 1:</b>				<b>Site Postal Code:</b>	
<b>Contaminant UN No 1:</b>				<b>Site Region:</b>	
<b>Environment Impact:</b>	Confirmed			<b>Site Municipality:</b>	Ottawa
<b>Nature of Impact:</b>	Air Pollution			<b>Site Lot:</b>	
<b>Receiving Medium:</b>	Air			<b>Site Conc:</b>	
<b>Receiving Env:</b>				<b>Northing:</b>	NA
<b>MOE Response:</b>	No Field Response			<b>Easting:</b>	NA
<b>Dt MOE Arvl on Scn:</b>				<b>Site Geo Ref Accu:</b>	
<b>MOE Reported Dt:</b>	1/24/2007			<b>Site Map Datum:</b>	
<b>Dt Document Closed:</b>	4/18/2007			<b>SAC Action Class:</b>	
<b>Incident Reason:</b>	Equipment Failure - Malfunction of system components			<b>Source Type:</b>	
<b>Site Name:</b>	Robert O. Pickard Environmental Centre				
<b>Site County/District:</b>					
<b>Site Geo Ref Meth:</b>					
<b>Incident Summary:</b>	ROPEC: Release of digester gas to atm from pressure release				
<b>Contaminant Qty:</b>	Unknown Unknown				

<a href="#">34</a>	96 of 224	NNW/283.9	51.9 / -2.00	CITY OF OTTAWA 800 GREENS CREEK DRIVE NOT AVAILABLE GLOUCESTER ON K1J1A6	NPRI
<b>NPRI ID:</b>	770			<b>Org ID:</b>	42966
<b>Other ID:</b>	Y			<b>Submit Date:</b>	5/30/2008
<b>No Other ID:</b>	2.00			<b>Last Modified:</b>	5/29/2015 3:28:24 PM
<b>Track ID:</b>	57216			<b>Contact ID:</b>	139685
<b>Report ID:</b>	116494			<b>Cont Type:</b>	MED
<b>Report Type:</b>	NPRI			<b>Contact Title:</b>	
<b>Rpt Type ID:</b>	1			<b>Cont First Name:</b>	DAVID

Map Key	Number of Records	Direction/ Distance (m)	Elev/Diff (m)	Site	DB
<b>Report Year:</b>	2007			<b>Cont Last Name:</b>	ROBERTSON
<b>Not-Current Rpt?:</b>	No			<b>Contact Position:</b>	PROGRAM MANAGER
<b>Yr of Last Filed Rpt:</b>	2014			<b>Contact Fax:</b>	6137459197
<b>Fac ID:</b>	225628			<b>Contact Ph.:</b>	6135802424
<b>Fac Name:</b>	ROBERT O. PICKARD ENVIRONMENTAL CENTRE			<b>Cont Area Code:</b>	613
<b>Fac Address1:</b>	800 GREENS CREEK DRIVE			<b>Contact Tel.:</b>	35802424
<b>Fac Address2:</b>	NOT AVAILABLE			<b>Contact Ext.:</b>	23314
<b>Fac Postal Zip:</b>	K1J1A6			<b>Cont Fax Area Cde:</b>	613
<b>Facility Lat:</b>	45.4606			<b>Contact Fax:</b>	37459197
<b>Facility Long:</b>	-75.5908			<b>Contact Email:</b>	DAVID.ROBERTSON@OTTAWA.CA
<b>DLS (Last Filed Rpt):</b>				<b>Latitude:</b>	45.4606
<b>Facility DLS:</b>				<b>Longitude:</b>	-75.5908
<b>Datum:</b>	1983			<b>UTM Zone:</b>	
<b>Facility Cmnts:</b>	False			<b>UTM Northing:</b>	
<b>URL:</b>				<b>UTM Easting:</b>	
<b>No of Empl.:</b>	137			<b>Waste Streams:</b>	True
<b>Parent Co.:</b>	N			<b>No Streams:</b>	1.00
<b>No Parent Co.:</b>				<b>Waste Off Sites:</b>	True
<b>Pollut Prev Cmnts:</b>	False			<b>No Off Sites:</b>	22.00
<b>Stacks:</b>	True			<b>Shutdown:</b>	
<b>No of Stacks:</b>				<b>No of Shutdown:</b>	
<b>Canadian SIC Code (2 digit):</b>					
<b>Canadian SIC Code:</b>					
<b>SIC Code Description:</b>					
<b>American SIC Code:</b>					
<b>NAICS Code (2 digit):</b>	22				
<b>NAICS 2 Description:</b>	Utilities				
<b>NAICS Code (4 digit):</b>	2213				
<b>NAICS 4 Description:</b>	Water, sewage and other systems				
<b>NAICS Code (6 digit):</b>	221320				
<b>NAICS 6 Description:</b>	Sewage treatment facilities				

#### Substance Release Report

**Category Type ID:** 7  
**Category Type Desc:** Direct Discharges  
**Category Type Desc (fr):** Évacuation directes  
**Grouping:** Total Water  
**Trans Code:** WatD  
**Chem:** Nitrate ion in solution at pH >= 6.0  
**Chem (fr):** Nitrate (ion en sol. à un pH de >= 6.0)  
**Quantity:** 1125.958  
**Unit:** tonnes  
**Basis of Estimate Cd:** M3  
**Basis of Estimate Desc:** M3- Source Testing - In use from 2003 and onward

**Category Type ID:** 7  
**Category Type Desc:** Direct Discharges  
**Category Type Desc (fr):** Évacuation directes  
**Grouping:** Total Water  
**Trans Code:** WatD  
**Chem:** Manganese (and its compounds)  
**Chem (fr):** Manganèse (et ses composés)  
**Quantity:** 8.248  
**Unit:** tonnes  
**Basis of Estimate Cd:** M3  
**Basis of Estimate Desc:** M3- Source Testing - In use from 2003 and onward

**Category Type ID:** 7  
**Category Type Desc:** Direct Discharges  
**Category Type Desc (fr):** Évacuation directes  
**Grouping:** Total Water  
**Trans Code:** WatD  
**Chem:** Ammonia (total)

Map Key	Number of Records	Direction/ Distance (m)	Elev/Diff (m)	Site	DB
<b>Chem (fr):</b>		Ammoniac (total)			
<b>Quantity:</b>		3848.44			
<b>Unit:</b>		tonnes			
<b>Basis of Estimate Cd:</b>		M3			
<b>Basis of Estimate Desc:</b>		M3- Source Testing - In use from 2003 and onward			
<b>Category Type ID:</b>		3			
<b>Category Type Desc:</b>		Fugitive			
<b>Category Type Desc (fr):</b>		Émissions fugitives			
<b>Grouping:</b>		Total Air			
<b>Trans Code:</b>		VOCs			
<b>Chem:</b>		Ammonia (total)			
<b>Chem (fr):</b>		Ammoniac (total)			
<b>Quantity:</b>		332.636			
<b>Unit:</b>		tonnes			
<b>Basis of Estimate Cd:</b>		E2			
<b>Basis of Estimate Desc:</b>		E2- Published Emission Factors - In use from 2003 and onward			
<b>Category Type ID:</b>		7			
<b>Category Type Desc:</b>		Direct Discharges			
<b>Category Type Desc (fr):</b>		Évacuation directes			
<b>Grouping:</b>		Total Water			
<b>Trans Code:</b>		WatD			
<b>Chem:</b>		Phosphorus (total)			
<b>Chem (fr):</b>		Phosphore (total)			
<b>Quantity:</b>		381.779			
<b>Unit:</b>		tonnes			
<b>Basis of Estimate Cd:</b>		M3			
<b>Basis of Estimate Desc:</b>		M3- Source Testing - In use from 2003 and onward			
<b>Category Type ID:</b>		7			
<b>Category Type Desc:</b>		Direct Discharges			
<b>Category Type Desc (fr):</b>		Évacuation directes			
<b>Grouping:</b>		Total Water			
<b>Trans Code:</b>		WatD			
<b>Chem:</b>		Zinc (and its compounds)			
<b>Chem (fr):</b>		Zinc (et ses composés)			
<b>Quantity:</b>		2.719			
<b>Unit:</b>		tonnes			
<b>Basis of Estimate Cd:</b>		M3			
<b>Basis of Estimate Desc:</b>		M3- Source Testing - In use from 2003 and onward			
<b>34</b>	<b>97 of 224</b>	<b>NNW/283.9</b>	<b>51.9 / -2.00</b>	<b>OTTAWA-CARLETON, REGION. MUNICIPAL (RMO) 800 GREEN CREEK DRIVE GLOUCESTER ON K1J 1A6</b>	<b>REC</b>
<b>Rec Op Div:</b>					
<b>Co Admin:</b>					
<b>Phone No Admin:</b>					
<b>Rec Div:</b>					
<b>Rec Op Name:</b>					
<b>Choice of Contact:</b>					
<b>Site Bldg:</b>					
<b>Site PO Box:</b>					
<b>Receiver #:</b>		W120729			
<b>Facility Type:</b>		WATER POLLUTION CONTROL PLANT			
<b>Approval Yrs:</b>		06,07,08,09			
<b>--Details--</b>					
<b>Waste Code:</b>		149			
<b>Waste Description:</b>		LANDFILL LEACHATES			
<b>Waste Code:</b>		251			



Map Key	Number of Records	Direction/ Distance (m)	Elev/Diff (m)	Site	DB
<b>Waste Description:</b>		OIL SKIMMINGS & SLUDGES			
<b>Waste Code:</b>	254				
<b>Waste Description:</b>	TRANSFER STATION OILS WASTES				
<b>Waste Code:</b>	263				
<b>Waste Description:</b>	ORGANIC LABORATORY CHEMICALS				

<a href="#">34</a>	98 of 224	NNW/283.9	51.9 / -2.00	City of Ottawa 800 Greens Creek Dr Ottawa ON K1J 1A6	SPL
<b>Ref No:</b>	5285-7B6VMQ		<b>Discharger Report:</b>		
<b>Site No:</b>			<b>Material Group:</b>		
<b>Incident Dt:</b>			<b>Health/Env Conseq:</b>		
<b>Year:</b>			<b>Client Type:</b>		
<b>Incident Cause:</b>	Discharge or Emission to Air		<b>Sector Type:</b> Sewage Treatment		
<b>Incident Event:</b>			<b>Agency Involved:</b>		
<b>Contaminant Code:</b>	36		<b>Nearest Watercourse:</b>		
<b>Contaminant Name:</b>	DIGESTER GAS		<b>Site Address:</b>		
<b>Contaminant Limit 1:</b>			<b>Site District Office:</b> Ottawa		
<b>Contam Limit Freq 1:</b>			<b>Site Postal Code:</b>		
<b>Contaminant UN No 1:</b>			<b>Site Region:</b>		
<b>Environment Impact:</b>	Not Anticipated		<b>Site Municipality:</b> Ottawa		
<b>Nature of Impact:</b>	Air Pollution		<b>Site Lot:</b>		
<b>Receiving Medium:</b>			<b>Site Conc:</b>		
<b>Receiving Env:</b>			<b>Northing:</b> NA		
<b>MOE Response:</b>	No Field Response		<b>Easting:</b> NA		
<b>Dt MOE Arvl on Scn:</b>			<b>Site Geo Ref Accu:</b>		
<b>MOE Reported Dt:</b>	1/24/2008		<b>Site Map Datum:</b>		
<b>Dt Document Closed:</b>	11/20/2008		<b>SAC Action Class:</b> Air Spills - Gases and Vapours		
<b>Incident Reason:</b>	Other - Reason not otherwise defined		<b>Source Type:</b>		
<b>Site Name:</b>	Robert O. Pickard Environmental Centre				
<b>Site County/District:</b>					
<b>Site Geo Ref Meth:</b>	ROPEC: 50m3 methane to atm.				
<b>Incident Summary:</b>	50 m3				
<b>Contaminant Qty:</b>					

<a href="#">34</a>	99 of 224	NNW/283.9	51.9 / -2.00	City of Ottawa 800 Greens Creek Dr Ottawa ON K1J 1A6	SPL
<b>Ref No:</b>	0705-7FNNE2		<b>Discharger Report:</b>		
<b>Site No:</b>			<b>Material Group:</b>		
<b>Incident Dt:</b>			<b>Health/Env Conseq:</b>		
<b>Year:</b>			<b>Client Type:</b>		
<b>Incident Cause:</b>	Discharge Or Bypass To A Watercourse		<b>Sector Type:</b> Sewage Treatment		
<b>Incident Event:</b>			<b>Agency Involved:</b>		
<b>Contaminant Code:</b>	44		<b>Nearest Watercourse:</b>		
<b>Contaminant Name:</b>	SEWAGE,FINAL EFFLUENT UNCHLORINATED		<b>Site Address:</b>		
<b>Contaminant Limit 1:</b>			<b>Site District Office:</b> Ottawa		
<b>Contam Limit Freq 1:</b>			<b>Site Postal Code:</b>		
<b>Contaminant UN No 1:</b>			<b>Site Region:</b>		
<b>Environment Impact:</b>	Possible		<b>Site Municipality:</b> Ottawa		
<b>Nature of Impact:</b>	Surface Water Pollution		<b>Site Lot:</b>		
<b>Receiving Medium:</b>			<b>Site Conc:</b>		
<b>Receiving Env:</b>			<b>Northing:</b> NA		
<b>MOE Response:</b>	No Field Response		<b>Easting:</b> NA		
<b>Dt MOE Arvl on Scn:</b>			<b>Site Geo Ref Accu:</b>		
<b>MOE Reported Dt:</b>	6/16/2008		<b>Site Map Datum:</b>		
<b>Dt Document Closed:</b>	9/9/2008		<b>SAC Action Class:</b> Watercourse Spills		



Map Key	Number of Records	Direction/ Distance (m)	Elev/Diff (m)	Site	DB
<b>Incident Reason:</b> Power Interruption - Loss of electrical power <b>Source Type:</b> <b>Site Name:</b> Robert O. Pickard Environmental Centre <b>Site County/District:</b> <b>Site Geo Ref Meth:</b> <b>Incident Summary:</b> Unchlorinated final effluent to Ottawa R to power failure <b>Contaminant Qty:</b> 17360 m3					
<a href="#">34</a>	100 of 224	NNW/283.9	51.9 / -2.00	City of Ottawa 800 Greens Creek Dr Ottawa ON K1J 1A6	SPL
<b>Ref No:</b> 2221-7FYTXV <b>Discharger Report:</b> <b>Site No:</b> <b>Material Group:</b> <b>Incident Dt:</b> <b>Health/Env Conseq:</b> <b>Year:</b> <b>Client Type:</b> <b>Incident Cause:</b> Discharge or Emission to Air <b>Sector Type:</b> Sewage Municipal <b>Incident Event:</b> <b>Agency Involved:</b> <b>Contaminant Code:</b> 36 <b>Nearest Watercourse:</b> <b>Contaminant Name:</b> DIGESTER GAS <b>Site Address:</b> <b>Contaminant Limit 1:</b> <b>Site District Office:</b> Ottawa <b>Contam Limit Freq 1:</b> <b>Site Postal Code:</b> <b>Contaminant UN No 1:</b> <b>Site Region:</b> <b>Environment Impact:</b> Confirmed <b>Site Municipality:</b> Ottawa <b>Nature of Impact:</b> Air Pollution <b>Site Lot:</b> <b>Receiving Medium:</b> <b>Site Conc:</b> <b>Receiving Env:</b> <b>Northing:</b> NA <b>MOE Response:</b> No Field Response <b>Easting:</b> NA <b>Dt MOE Arvl on Scn:</b> <b>Site Geo Ref Accu:</b> <b>MOE Reported Dt:</b> 6/26/2008 <b>Site Map Datum:</b> <b>Dt Document Closed:</b> 9/9/2008 <b>SAC Action Class:</b> Air Spills - Gases and Vapours <b>Incident Reason:</b> Storm/Flood - Resulting from storm/flood/lightening <b>Source Type:</b>					
<b>Site Name:</b> Robert O. Pickard Environmental Centre <b>Site County/District:</b> <b>Site Geo Ref Meth:</b> <b>Incident Summary:</b> Robert O. Pickard Env Centre - digester gas to atm <b>Contaminant Qty:</b> 120 m3					
<a href="#">34</a>	101 of 224	NNW/283.9	51.9 / -2.00	City of Ottawa 800 Greens Creek Dr Ottawa ON K1J 1A6	SPL
<b>Ref No:</b> 8526-7FYU9Z <b>Discharger Report:</b> <b>Site No:</b> <b>Material Group:</b> <b>Incident Dt:</b> <b>Health/Env Conseq:</b> <b>Year:</b> <b>Client Type:</b> <b>Incident Cause:</b> Discharge Or Bypass To A Watercourse <b>Sector Type:</b> Sewage Municipal <b>Incident Event:</b> <b>Agency Involved:</b> <b>Contaminant Code:</b> 44 <b>Nearest Watercourse:</b> <b>Contaminant Name:</b> SEWAGE,SECONDARY UNCHLORINATED <b>Site Address:</b> <b>Contaminant Limit 1:</b> <b>Site District Office:</b> Ottawa <b>Contam Limit Freq 1:</b> <b>Site Postal Code:</b> <b>Contaminant UN No 1:</b> <b>Site Region:</b> <b>Environment Impact:</b> Confirmed <b>Site Municipality:</b> Ottawa <b>Nature of Impact:</b> Surface Water Pollution <b>Site Lot:</b> <b>Receiving Medium:</b> <b>Site Conc:</b> <b>Receiving Env:</b> <b>Northing:</b> NA <b>MOE Response:</b> No Field Response <b>Easting:</b> NA <b>Dt MOE Arvl on Scn:</b> <b>Site Geo Ref Accu:</b> <b>MOE Reported Dt:</b> 6/26/2008 <b>Site Map Datum:</b> <b>Dt Document Closed:</b> 9/11/2008 <b>SAC Action Class:</b> Watercourse Spills <b>Incident Reason:</b> Spill <b>Source Type:</b>					

Map Key	Number of Records	Direction/ Distance (m)	Elev/Diff (m)	Site	DB
				<b>Site Name:</b> Robert O. Pickard Environmental Centre <b>Site County/District:</b> <b>Site Geo Ref Meth:</b> <b>Incident Summary:</b> Robert O. Pickard Env Centre - secondary, non-chlor sewage <b>Contaminant Qty:</b> 30 min (duration)	
<a href="#">34</a>	102 of 224	NNW/283.9	51.9 / -2.00	<b>City of Ottawa</b> <b>800 Greens Creek Dr</b> <b>Ottawa ON K1J 1A6</b>	SPL
				<b>Ref No:</b> 7472-7GWQXJ <b>Site No:</b> <b>Incident Dt:</b> <b>Year:</b> <b>Incident Cause:</b> Process Upset <b>Incident Event:</b> <b>Contaminant Code:</b> 36 <b>Contaminant Name:</b> DIGESTER GAS <b>Contaminant Limit 1:</b> <b>Contam Limit Freq 1:</b> <b>Contaminant UN No 1:</b> <b>Environment Impact:</b> Not Anticipated <b>Nature of Impact:</b> Air Pollution <b>Receiving Medium:</b> <b>Receiving Env:</b> <b>MOE Response:</b> No Field Response <b>Dt MOE Arvl on Scn:</b> <b>MOE Reported Dt:</b> 7/26/2008 <b>Dt Document Closed:</b> 11/4/2008 <b>Incident Reason:</b> Weather <b>Site Name:</b> Robert O. Pickard Environmental Centre <b>Site County/District:</b> <b>Site Geo Ref Meth:</b> <b>Incident Summary:</b> Robert O. Pickard WPCP - 95 m3 of digester gas to air. <b>Contaminant Qty:</b> 5 min (duration)	
				<b>Discharger Report:</b> <b>Material Group:</b> <b>Health/Env Conseq:</b> <b>Client Type:</b> <b>Sector Type:</b> Sewage Municipal <b>Agency Involved:</b> <b>Nearest Watercourse:</b> <b>Site Address:</b> <b>Site District Office:</b> Ottawa <b>Site Postal Code:</b> <b>Site Region:</b> <b>Site Municipality:</b> Ottawa <b>Site Lot:</b> <b>Site Conc:</b> <b>Northing:</b> NA <b>Easting:</b> NA <b>Site Geo Ref Accu:</b> <b>Site Map Datum:</b> <b>SAC Action Class:</b> Air Spills - Gases and Vapours <b>Source Type:</b>	
<a href="#">34</a>	103 of 224	NNW/283.9	51.9 / -2.00	<b>City of Ottawa</b> <b>R.O. Pickard Environmental Centre</b> <b>Ottawa ON</b>	SPL
				<b>Ref No:</b> 3015-7J8D8Q <b>Site No:</b> <b>Incident Dt:</b> <b>Year:</b> <b>Incident Cause:</b> Discharge or Emission to Air <b>Incident Event:</b> <b>Contaminant Code:</b> 36 <b>Contaminant Name:</b> DIGESTER GAS <b>Contaminant Limit 1:</b> <b>Contam Limit Freq 1:</b> <b>Contaminant UN No 1:</b> <b>Environment Impact:</b> Confirmed <b>Nature of Impact:</b> Air Pollution <b>Receiving Medium:</b> <b>Receiving Env:</b> <b>MOE Response:</b> No Field Response <b>Dt MOE Arvl on Scn:</b> <b>MOE Reported Dt:</b> 9/6/2008 <b>Dt Document Closed:</b> 11/20/2008 <b>Incident Reason:</b> Power Interruption - Loss of electrical power <b>Site Name:</b> R.O. Pickard Environmental Centre <b>Site County/District:</b>	
				<b>Discharger Report:</b> <b>Material Group:</b> <b>Health/Env Conseq:</b> <b>Client Type:</b> <b>Sector Type:</b> Sewage Municipal <b>Agency Involved:</b> <b>Nearest Watercourse:</b> <b>Site Address:</b> <b>Site District Office:</b> Ottawa <b>Site Postal Code:</b> <b>Site Region:</b> <b>Site Municipality:</b> Ottawa <b>Site Lot:</b> <b>Site Conc:</b> <b>Northing:</b> NA <b>Easting:</b> NA <b>Site Geo Ref Accu:</b> <b>Site Map Datum:</b> <b>SAC Action Class:</b> Air Spills - Gases and Vapours <b>Source Type:</b>	

Map Key	Number of Records	Direction/ Distance (m)	Elev/Diff (m)	Site	DB
<b>Site Geo Ref Meth:</b>					
<b>Incident Summary:</b> R.O.Pickard Env Centre, Digester Gas to Atm, 3 mins					
<b>Contaminant Qty:</b> 70 m3					
<a href="#">34</a>	104 of 224	NNW/283.9	51.9 / -2.00	City of Ottawa 800 Greens Creek Dr Ottawa ON K1J 1A6	SPL
<b>Ref No:</b>	5406-7K3K3D			<b>Discharger Report:</b>	
<b>Site No:</b>				<b>Material Group:</b>	
<b>Incident Dt:</b>				<b>Health/Env Conseq:</b>	
<b>Year:</b>				<b>Client Type:</b>	
<b>Incident Cause:</b>	Discharge or Emission to Air			<b>Sector Type:</b>	Sewage Municipal
<b>Incident Event:</b>				<b>Agency Involved:</b>	
<b>Contaminant Code:</b>	36			<b>Nearest Watercourse:</b>	
<b>Contaminant Name:</b>	DIGESTER GAS			<b>Site Address:</b>	
<b>Contaminant Limit 1:</b>				<b>Site District Office:</b>	Ottawa
<b>Contam Limit Freq 1:</b>				<b>Site Postal Code:</b>	
<b>Contaminant UN No 1:</b>				<b>Site Region:</b>	
<b>Environment Impact:</b>	Not Anticipated			<b>Site Municipality:</b>	Ottawa
<b>Nature of Impact:</b>	Air Pollution			<b>Site Lot:</b>	
<b>Receiving Medium:</b>				<b>Site Conc:</b>	
<b>Receiving Env:</b>				<b>Northing:</b>	NA
<b>MOE Response:</b>	No Field Response			<b>Easting:</b>	NA
<b>Dt MOE Arvl on Scn:</b>				<b>Site Geo Ref Accu:</b>	
<b>MOE Reported Dt:</b>	10/3/2008			<b>Site Map Datum:</b>	
<b>Dt Document Closed:</b>	10/29/2008			<b>SAC Action Class:</b>	Air Spills - Gases and Vapours
<b>Incident Reason:</b>	Power Interruption - Loss of electrical power			<b>Source Type:</b>	
<b>Site Name:</b>	Robert O. Pickard Environmental Centre				
<b>Site County/District:</b>					
<b>Site Geo Ref Meth:</b>					
<b>Incident Summary:</b>	Robert O Picard WWTP, venting digester gas to atm				
<b>Contaminant Qty:</b>	2000 m3				

<a href="#">34</a>	105 of 224	NNW/283.9	51.9 / -2.00	City of Ottawa 800 Greens Creek Dr Ottawa ON K1J 1A6	SPL
<b>Ref No:</b>	8645-7K8E9R			<b>Discharger Report:</b>	
<b>Site No:</b>				<b>Material Group:</b>	
<b>Incident Dt:</b>				<b>Health/Env Conseq:</b>	
<b>Year:</b>				<b>Client Type:</b>	
<b>Incident Cause:</b>	Discharge Or Bypass To A Watercourse			<b>Sector Type:</b>	Sewage Treatment
<b>Incident Event:</b>				<b>Agency Involved:</b>	
<b>Contaminant Code:</b>	28			<b>Nearest Watercourse:</b>	
<b>Contaminant Name:</b>	SODIUM HYPOCHLORITE			<b>Site Address:</b>	
<b>Contaminant Limit 1:</b>				<b>Site District Office:</b>	Ottawa
<b>Contam Limit Freq 1:</b>				<b>Site Postal Code:</b>	
<b>Contaminant UN No 1:</b>				<b>Site Region:</b>	
<b>Environment Impact:</b>	Not Anticipated			<b>Site Municipality:</b>	Ottawa
<b>Nature of Impact:</b>	Surface Water Pollution			<b>Site Lot:</b>	
<b>Receiving Medium:</b>				<b>Site Conc:</b>	
<b>Receiving Env:</b>				<b>Northing:</b>	NA
<b>MOE Response:</b>	No Field Response			<b>Easting:</b>	NA
<b>Dt MOE Arvl on Scn:</b>				<b>Site Geo Ref Accu:</b>	
<b>MOE Reported Dt:</b>	10/8/2008			<b>Site Map Datum:</b>	
<b>Dt Document Closed:</b>				<b>SAC Action Class:</b>	Watercourse Spills
<b>Incident Reason:</b>	Spill			<b>Source Type:</b>	
<b>Site Name:</b>	Robert O. Pickard Environmental Centre				
<b>Site County/District:</b>					
<b>Site Geo Ref Meth:</b>					
<b>Incident Summary:</b>	ROPEC Potential 7 minute gap in disinfection				

Map Key	Number of Records	Direction/ Distance (m)	Elev/Diff (m)	Site	DB
Contaminant Qty:		7 L			
<a href="#">34</a>	106 of 224	NNW/283.9	51.9 / -2.00	R.M.O.C. ROBERT O PICKARD ENV'L CENT 800 GREEN CREEK DRIVE GLOUCESTER ON K1J 1A6	NPCB
Company Code:		F1341			
Industry:		UNDEFINED			
Site Status:					
Transaction Date:					
Inspection Date:					
<a href="#">34</a>	107 of 224	NNW/283.9	51.9 / -2.00	REGIONAL MUNICIPALITY OF OTTAWA CARLETON ROBERT O PICKARD ENVIRONMENTAL CENTRE 800 GREEN CREEK DR. GLOUCESTER ON K1J 1A6	NPCB
Company Code:		O005273			
Industry:		GOVERNMENT (NOT FEDERAL)			
Site Status:		NO MORE PCB'S ON THIS SITE			
Transaction Date:					
Inspection Date:					
<a href="#">34</a>	108 of 224	NNW/283.9	51.9 / -2.00	CITY OF OTTAWA 800 GREENS CREEK DRIVE NOT AVAILABLE GLOUCESTER ON K1J1A6	NPRI
NPRI ID:		770		Org ID:	
Other ID:		Y		42966	
No Other ID:		2		Submit Date:	
Track ID:		64031		5/26/2009	
Report ID:		125195		Last Modified:	
Report Type:		NPRI		5/29/2015 3:28:24 PM	
Rpt Type ID:		1		Contact ID:	
Report Year:		2008		Cont Type:	
Not-Current Rpt?:		No		Contact Title:	
Yr of Last Filed Rpt:		2014		Cont First Name:	
Fac ID:		225628		Cont Last Name:	
Fac Name:		ROBERT O. PICKARD ENVIRONMENTAL CENTRE		Contact Position:	
Fac Address1:		800 GREENS CREEK DRIVE		Contact Fax:	
Fac Address2:		NOT AVAILABLE		Contact Ph.:	
Fac Postal Zip:		K1J1A6		Cont Area Code:	
Facility Lat:		45.4606		Contact Tel.:	
Facility Long:		-75.5908		Contact Ext.:	
DLS (Last Filed Rpt):				Cont Fax Area Cde:	
Facility DLS:				Contact Fax:	
Datum:		1983		Contact Email:	
Facility Cmnts:		No		Latitude:	
URL:				45.4606	
No of Empl.:		137		Longitude:	
Parent Co.:		N		-75.5908	
No Parent Co.:				UTM Zone:	
Pollut Prev Cmnts:		No		UTM Northing:	
Stacks:		No		UTM Easting:	
No of Stacks:				Waste Streams:	
Canadian SIC Code (2 digit):				Yes	
Canadian SIC Code:				No Streams:	
SIC Code Description:				1	
				Waste Off Sites:	
				Yes	
				No Off Sites:	
				25	
				Shutdown:	
				No	
				No of Shutdown:	

<b>Map Key</b>	<b>Number of Records</b>	<b>Direction/ Distance (m)</b>	<b>Elev/Diff (m)</b>	<b>Site</b>	<b>DB</b>
<b>American SIC Code:</b>					
<b>NAICS Code (2 digit):</b> 22					
<b>NAICS 2 Description:</b> Utilities					
<b>NAICS Code (4 digit):</b> 2213					
<b>NAICS 4 Description:</b> Water, sewage and other systems					
<b>NAICS Code (6 digit):</b> 221320					
<b>NAICS 6 Description:</b> Sewage treatment facilities					
<b><u>Substance Release Report</u></b>					
<b>Category Type ID:</b> 7					
<b>Category Type Desc:</b> Direct Discharges					
<b>Category Type Desc (fr):</b> Évacuation directes					
<b>Grouping:</b> Total Water					
<b>Trans Code:</b> WatD					
<b>Chem:</b> Nitrate ion in solution at pH >= 6.0					
<b>Chem (fr):</b> Nitrate (ion en sol. à un pH de >= 6.0)					
<b>Quantity:</b> 1158.574					
<b>Unit:</b> tonnes					
<b>Basis of Estimate Cd:</b> M3					
<b>Basis of Estimate Desc:</b> M3- Source Testing - In use from 2003 and onward					
<b>Category Type ID:</b> 3					
<b>Category Type Desc:</b> Fugitive					
<b>Category Type Desc (fr):</b> Émissions fugitives					
<b>Grouping:</b> Total Air					
<b>Trans Code:</b> VOCs					
<b>Chem:</b> Ammonia (total)					
<b>Chem (fr):</b> Ammoniac (total)					
<b>Quantity:</b> 380.04					
<b>Unit:</b> tonnes					
<b>Basis of Estimate Cd:</b> E2					
<b>Basis of Estimate Desc:</b> E2- Published Emission Factors - In use from 2003 and onward					
<b>Category Type ID:</b> 7					
<b>Category Type Desc:</b> Direct Discharges					
<b>Category Type Desc (fr):</b> Évacuation directes					
<b>Grouping:</b> Total Water					
<b>Trans Code:</b> WatD					
<b>Chem:</b> Phosphorus (total)					
<b>Chem (fr):</b> Phosphore (total)					
<b>Quantity:</b> 404.52					
<b>Unit:</b> tonnes					
<b>Basis of Estimate Cd:</b> M3					
<b>Basis of Estimate Desc:</b> M3- Source Testing - In use from 2003 and onward					
<b>Category Type ID:</b> 7					
<b>Category Type Desc:</b> Direct Discharges					
<b>Category Type Desc (fr):</b> Évacuation directes					
<b>Grouping:</b> Total Water					
<b>Trans Code:</b> WatD					
<b>Chem:</b> Ammonia (total)					
<b>Chem (fr):</b> Ammoniac (total)					
<b>Quantity:</b> 3395.308					
<b>Unit:</b> tonnes					
<b>Basis of Estimate Cd:</b> M3					
<b>Basis of Estimate Desc:</b> M3- Source Testing - In use from 2003 and onward					
<b>Category Type ID:</b> 7					
<b>Category Type Desc:</b> Direct Discharges					
<b>Category Type Desc (fr):</b> Évacuation directes					
<b>Grouping:</b> Total Water					
<b>Trans Code:</b> WatD					
<b>Chem:</b> Zinc (and its compounds)					
<b>Chem (fr):</b> Zinc (et ses composés)					

Map Key	Number of Records	Direction/ Distance (m)	Elev/Diff (m)	Site	DB
<b>Quantity:</b>		3.037			
<b>Unit:</b>		tonnes			
<b>Basis of Estimate Cd:</b>		M3			
<b>Basis of Estimate Desc:</b>		M3- Source Testing - In use from 2003 and onward			
<b>Category Type ID:</b>		7			
<b>Category Type Desc:</b>		Direct Discharges			
<b>Category Type Desc (fr):</b>		Évacuation directes			
<b>Grouping:</b>		Total Water			
<b>Trans Code:</b>		WatD			
<b>Chem:</b>		Manganese (and its compounds)			
<b>Chem (fr):</b>		Manganèse (et ses composés)			
<b>Quantity:</b>		8.408			
<b>Unit:</b>		tonnes			
<b>Basis of Estimate Cd:</b>		M3			
<b>Basis of Estimate Desc:</b>		M3- Source Testing - In use from 2003 and onward			

<a href="#">34</a>	109 of 224	NNW/283.9	51.9 / -2.00	City of Ottawa 800 Green Creek Dr Part of Lots 13, 14 & 15, Concession 1, Reference Plan 5R-349 Ottawa ON	SPL
<b>Ref No:</b>	2085-7VHHXD			<b>Discharger Report:</b>	
<b>Site No:</b>				<b>Material Group:</b>	
<b>Incident Dt:</b>				<b>Health/Env Conseq:</b>	
<b>Year:</b>				<b>Client Type:</b>	
<b>Incident Cause:</b>	Discharge or Emission to Air			<b>Sector Type:</b>	Sewage Treatment
<b>Incident Event:</b>				<b>Agency Involved:</b>	
<b>Contaminant Code:</b>	36			<b>Nearest Watercourse:</b>	
<b>Contaminant Name:</b>	DIGESTER GAS			<b>Site Address:</b>	
<b>Contaminant Limit 1:</b>				<b>Site District Office:</b>	
<b>Contam Limit Freq 1:</b>				<b>Site Postal Code:</b>	
<b>Contaminant UN No 1:</b>				<b>Site Region:</b>	
<b>Environment Impact:</b>	Not Anticipated			<b>Site Municipality:</b>	
<b>Nature of Impact:</b>	Air Pollution			<b>Site Lot:</b>	
<b>Receiving Medium:</b>				<b>Site Conc:</b>	
<b>Receiving Env:</b>				<b>Northing:</b>	NA
<b>MOE Response:</b>	No Field Response			<b>Easting:</b>	NA
<b>Dt MOE Arvl on Scn:</b>				<b>Site Geo Ref Accu:</b>	
<b>MOE Reported Dt:</b>	9/2/2009			<b>Site Map Datum:</b>	
<b>Dt Document Closed:</b>	11/10/2009			<b>SAC Action Class:</b>	Air Spills - Gases and Vapours
<b>Incident Reason:</b>				<b>Source Type:</b>	
<b>Site Name:</b>	R.O. Pickard Environmental Centre				
<b>Site County/District:</b>					
<b>Site Geo Ref Meth:</b>					
<b>Incident Summary:</b>	Robert Pickard WPCP: 65 m <sup>3</sup> digester gas to atm, planned				
<b>Contaminant Qty:</b>	65 m <sup>3</sup>				

<a href="#">34</a>	110 of 224	NNW/283.9	51.9 / -2.00	City of Ottawa 800 Greens Creek Dr Ottawa ON K1J 1A6	SPL
<b>Ref No:</b>	4253-7WUK2M			<b>Discharger Report:</b>	
<b>Site No:</b>				<b>Material Group:</b>	
<b>Incident Dt:</b>				<b>Health/Env Conseq:</b>	
<b>Year:</b>				<b>Client Type:</b>	
<b>Incident Cause:</b>	Discharge or Emission to Air			<b>Sector Type:</b>	Sewage Treatment
<b>Incident Event:</b>				<b>Agency Involved:</b>	
<b>Contaminant Code:</b>	36			<b>Nearest Watercourse:</b>	
<b>Contaminant Name:</b>	DIGESTER GAS			<b>Site Address:</b>	
<b>Contaminant Limit 1:</b>				<b>Site District Office:</b>	
<b>Contam Limit Freq 1:</b>				<b>Site Postal Code:</b>	
<b>Contaminant UN No 1:</b>				<b>Site Region:</b>	

Map Key	Number of Records	Direction/ Distance (m)	Elev/Diff (m)	Site	DB
<b>Environment Impact:</b>	Not Anticipated			<b>Site Municipality:</b>	
<b>Nature of Impact:</b>	Air Pollution			<b>Site Lot:</b>	
<b>Receiving Medium:</b>				<b>Site Conc:</b>	
<b>Receiving Env:</b>				<b>Northing:</b>	NA
<b>MOE Response:</b>	No Field Response			<b>Easting:</b>	NA
<b>Dt MOE Arvl on Scn:</b>				<b>Site Geo Ref Accu:</b>	
<b>MOE Reported Dt:</b>	10/15/2009			<b>Site Map Datum:</b>	
<b>Dt Document Closed:</b>	11/10/2009			<b>SAC Action Class:</b>	Air Spills - Gases and Vapours
<b>Incident Reason:</b>	Other - Reason not otherwise defined			<b>Source Type:</b>	
<b>Site Name:</b>	Robert O. Pickard Environmental Centre				
<b>Site County/District:</b>					
<b>Site Geo Ref Meth:</b>					
<b>Incident Summary:</b>	ROPEC, approx 775 m3 digester gas to atm, planned spill				
<b>Contaminant Qty:</b>	775 m3				

<a href="#">34</a>	111 of 224	NNW/283.9	51.9 / -2.00	City of Ottawa 800 Greens Creek Dr Ottawa ON K1J 1A6	SPL
<b>Ref No:</b>	4046-7ZPUVG			<b>Discharger Report:</b>	
<b>Site No:</b>				<b>Material Group:</b>	
<b>Incident Dt:</b>				<b>Health/Env Conseq:</b>	
<b>Year:</b>				<b>Client Type:</b>	
<b>Incident Cause:</b>	Discharge or Emission to Air			<b>Sector Type:</b>	Sewage Treatment
<b>Incident Event:</b>				<b>Agency Involved:</b>	
<b>Contaminant Code:</b>	36			<b>Nearest Watercourse:</b>	
<b>Contaminant Name:</b>	DIGESTER GAS			<b>Site Address:</b>	
<b>Contaminant Limit 1:</b>				<b>Site District Office:</b>	
<b>Contam Limit Freq 1:</b>				<b>Site Postal Code:</b>	
<b>Contaminant UN No 1:</b>				<b>Site Region:</b>	
<b>Environment Impact:</b>	Not Anticipated			<b>Site Municipality:</b>	
<b>Nature of Impact:</b>	Air Pollution			<b>Site Lot:</b>	
<b>Receiving Medium:</b>				<b>Site Conc:</b>	
<b>Receiving Env:</b>				<b>Northing:</b>	NA
<b>MOE Response:</b>				<b>Easting:</b>	NA
<b>Dt MOE Arvl on Scn:</b>				<b>Site Geo Ref Accu:</b>	
<b>MOE Reported Dt:</b>	1/14/2010			<b>Site Map Datum:</b>	
<b>Dt Document Closed:</b>				<b>SAC Action Class:</b>	Air Spills - Gases and Vapours
<b>Incident Reason:</b>	Power Interruption - Loss of electrical power			<b>Source Type:</b>	
<b>Site Name:</b>	Robert O. Pickard Environmental Centre				
<b>Site County/District:</b>					
<b>Site Geo Ref Meth:</b>					
<b>Incident Summary:</b>	ROPEC: digester gas to atm, power outage				
<b>Contaminant Qty:</b>	82 m3				

<a href="#">34</a>	112 of 224	NNW/283.9	51.9 / -2.00	City of Ottawa 800 Greens Creek Dr Ottawa ON	SPL
<b>Ref No:</b>	1607-7NWE8A			<b>Discharger Report:</b>	
<b>Site No:</b>				<b>Material Group:</b>	
<b>Incident Dt:</b>				<b>Health/Env Conseq:</b>	
<b>Year:</b>				<b>Client Type:</b>	
<b>Incident Cause:</b>	Discharge or Emission to Air			<b>Sector Type:</b>	Sewage Municipal
<b>Incident Event:</b>				<b>Agency Involved:</b>	
<b>Contaminant Code:</b>				<b>Nearest Watercourse:</b>	
<b>Contaminant Name:</b>	DIGESTER GAS			<b>Site Address:</b>	
<b>Contaminant Limit 1:</b>				<b>Site District Office:</b>	
<b>Contam Limit Freq 1:</b>				<b>Site Postal Code:</b>	
<b>Contaminant UN No 1:</b>				<b>Site Region:</b>	
<b>Environment Impact:</b>	Not Anticipated			<b>Site Municipality:</b>	Ottawa
<b>Nature of Impact:</b>	Air Pollution			<b>Site Lot:</b>	



Map Key	Number of Records	Direction/ Distance (m)	Elev/Diff (m)	Site	DB	
				<b>Receiving Medium:</b> <b>Receiving Env:</b> <b>MOE Response:</b> No Field Response <b>Dt MOE Arvl on Scn:</b> <b>MOE Reported Dt:</b> 2/3/2009 <b>Dt Document Closed:</b> <b>Incident Reason:</b> Power Interruption - Loss of electrical power <b>Site Name:</b> Robert O. Pickard Environmental Centre <b>Site County/District:</b> <b>Site Geo Ref Meth:</b> <b>Incident Summary:</b> ROPEC - 498 m3 Digester Gas to Atm, Power Outage <b>Contaminant Qty:</b> 498 m3	<b>Site Conc:</b> <b>Northing:</b> NA <b>Easting:</b> NA <b>Site Geo Ref Accu:</b> <b>Site Map Datum:</b> <b>SAC Action Class:</b> Air Spills - Gases and Vapours <b>Source Type:</b>	

<a href="#">34</a>	113 of 224	NNW/283.9	51.9 / -2.00	<b>City of Ottawa</b> <b>800 Greens Creek Dr</b> <b>Ottawa ON</b>	<b>SPL</b>	
				<b>Ref No:</b> 2881-7Q59R3 <b>Site No:</b> <b>Incident Dt:</b> <b>Year:</b> <b>Incident Cause:</b> Discharge or Emission to Air <b>Incident Event:</b> <b>Contaminant Code:</b> <b>Contaminant Name:</b> METHANE GAS <b>Contaminant Limit 1:</b> <b>Contam Limit Freq 1:</b> <b>Contaminant UN No 1:</b> <b>Environment Impact:</b> <b>Nature of Impact:</b> Air Pollution <b>Receiving Medium:</b> <b>Receiving Env:</b> <b>MOE Response:</b> Referral to others <b>Dt MOE Arvl on Scn:</b> <b>MOE Reported Dt:</b> 3/14/2009 <b>Dt Document Closed:</b> <b>Incident Reason:</b> Spill <b>Site Name:</b> Robert O. Pickard Environmental Centre <b>Site County/District:</b> <b>Site Geo Ref Meth:</b> <b>Incident Summary:</b> Methane Gas to atm-sp-ROPEC, repaired <b>Contaminant Qty:</b> 72 m3	<b>Discharger Report:</b> <b>Material Group:</b> <b>Health/Env Conseq:</b> <b>Client Type:</b> <b>Sector Type:</b> Sewage Treatment <b>Agency Involved:</b> <b>Nearest Watercourse:</b> <b>Site Address:</b> <b>Site District Office:</b> <b>Site Postal Code:</b> <b>Site Region:</b> <b>Site Municipality:</b> Ottawa <b>Site Lot:</b> <b>Site Conc:</b> <b>Northing:</b> NA <b>Easting:</b> NA <b>Site Geo Ref Accu:</b> <b>Site Map Datum:</b> <b>SAC Action Class:</b> Air Spills - Gases and Vapours <b>Source Type:</b>	

<a href="#">34</a>	114 of 224	NNW/283.9	51.9 / -2.00	<b>City of Ottawa</b> <b>800 Green Creek Dr Part of Lots 13, 14 &amp; 15,</b> <b>Concession 1, Reference Plan 5R-349</b> <b>Ottawa ON</b>	<b>SPL</b>	
				<b>Ref No:</b> 3043-7Q4VNB <b>Site No:</b> <b>Incident Dt:</b> <b>Year:</b> <b>Incident Cause:</b> Other Discharges <b>Incident Event:</b> <b>Contaminant Code:</b> <b>Contaminant Name:</b> METHANE GAS <b>Contaminant Limit 1:</b> <b>Contam Limit Freq 1:</b> <b>Contaminant UN No 1:</b> <b>Environment Impact:</b> Possible <b>Nature of Impact:</b> Air Pollution; Surface Water Pollution <b>Receiving Medium:</b>	<b>Discharger Report:</b> <b>Material Group:</b> <b>Health/Env Conseq:</b> <b>Client Type:</b> <b>Sector Type:</b> Sewage Municipal <b>Agency Involved:</b> <b>Nearest Watercourse:</b> <b>Site Address:</b> <b>Site District Office:</b> <b>Site Postal Code:</b> <b>Site Region:</b> <b>Site Municipality:</b> Ottawa <b>Site Lot:</b> <b>Site Conc:</b>	



Map Key	Number of Records	Direction/ Distance (m)	Elev/Diff (m)	Site	DB	
				<b>Receiving Env:</b> <b>MOE Response:</b> No Field Response <b>Dt MOE Arvl on Scn:</b> <b>MOE Reported Dt:</b> 3/13/2009 <b>Dt Document Closed:</b> <b>Incident Reason:</b> Power Interruption - Loss of electrical power <b>Site Name:</b> R.O. Pickard Environmental Centre <b>Site County/District:</b> <b>Site Geo Ref Meth:</b> <b>Incident Summary:</b> ROPEC: BP Prim,non chlor Ottawa R & vent to atm due to explo <b>Contaminant Qty:</b> 14 min (duration)	<b>Northing:</b> NA <b>Easting:</b> NA <b>Site Geo Ref Accu:</b> <b>Site Map Datum:</b> <b>SAC Action Class:</b> Sewage Bypasses / Overflows <b>Source Type:</b>	

<a href="#">34</a>	115 of 224	NNW/283.9	51.9 / -2.00	City of Ottawa 800 Greens Creek Dr Ottawa ON	SPL	
				<b>Ref No:</b> 3232-7RAE2E <b>Site No:</b> <b>Incident Dt:</b> <b>Year:</b> <b>Incident Cause:</b> Discharge Or Bypass To A Watercourse <b>Incident Event:</b> <b>Contaminant Code:</b> <b>Contaminant Name:</b> SEWAGE,PRIMARY UNCHLORINATED <b>Contaminant Limit 1:</b> <b>Contam Limit Freq 1:</b> <b>Contaminant UN No 1:</b> <b>Environment Impact:</b> Possible <b>Nature of Impact:</b> Human Health/Safety; Surface Water Pollution <b>Receiving Medium:</b> <b>Receiving Env:</b> <b>MOE Response:</b> No Field Response <b>Dt MOE Arvl on Scn:</b> <b>MOE Reported Dt:</b> 4/20/2009 <b>Dt Document Closed:</b> <b>Incident Reason:</b> Power Interruption - Loss of electrical power <b>Site Name:</b> Robert O. Pickard Environmental Centre <b>Site County/District:</b> <b>Site Geo Ref Meth:</b> <b>Incident Summary:</b> ROPEC: prmy trtd, uncl2 sewage to Ottawa River <b>Contaminant Qty:</b>	<b>Discharger Report:</b> <b>Material Group:</b> <b>Health/Env Conseq:</b> <b>Client Type:</b> <b>Sector Type:</b> Sewage Treatment <b>Agency Involved:</b> <b>Nearest Watercourse:</b> <b>Site Address:</b> <b>Site District Office:</b> <b>Site Postal Code:</b> <b>Site Region:</b> <b>Site Municipality:</b> Ottawa <b>Site Lot:</b> <b>Site Conc:</b> <b>Northing:</b> NA <b>Easting:</b> NA <b>Site Geo Ref Accu:</b> <b>Site Map Datum:</b> <b>SAC Action Class:</b> Sewage Bypasses / Overflows <b>Source Type:</b>	

<a href="#">34</a>	116 of 224	NNW/283.9	51.9 / -2.00	City of Ottawa 800 Greens Creek Dr Ottawa ON	SPL	
				<b>Ref No:</b> 5135-7NVAAA <b>Site No:</b> <b>Incident Dt:</b> <b>Year:</b> <b>Incident Cause:</b> Discharge or Emission to Air <b>Incident Event:</b> <b>Contaminant Code:</b> <b>Contaminant Name:</b> DIGESTER GAS <b>Contaminant Limit 1:</b> <b>Contam Limit Freq 1:</b> <b>Contaminant UN No 1:</b> <b>Environment Impact:</b> Possible <b>Nature of Impact:</b> Air Pollution <b>Receiving Medium:</b> <b>Receiving Env:</b> <b>MOE Response:</b> Referral to others	<b>Discharger Report:</b> <b>Material Group:</b> <b>Health/Env Conseq:</b> <b>Client Type:</b> <b>Sector Type:</b> Sewage Municipal <b>Agency Involved:</b> <b>Nearest Watercourse:</b> <b>Site Address:</b> <b>Site District Office:</b> <b>Site Postal Code:</b> <b>Site Region:</b> <b>Site Municipality:</b> Ottawa <b>Site Lot:</b> <b>Site Conc:</b> <b>Northing:</b> NA <b>Easting:</b> NA	

Map Key	Number of Records	Direction/ Distance (m)	Elev/Diff (m)	Site	DB
<p><b>Dt MOE Arvl on Scn:</b>  <b>MOE Reported Dt:</b> 2/2/2009  <b>Dt Document Closed:</b>  <b>Incident Reason:</b> Power Interruption - Loss of electrical power  <b>Site Name:</b> Robert O. Pickard Environmental Centre  <b>Site County/District:</b>  <b>Site Geo Ref Meth:</b>  <b>Incident Summary:</b> ROPEC - 1300 m3 Digester Gas to Atm, Power Outage  <b>Contaminant Qty:</b> 1300 m3</p> <p><b>Site Geo Ref Accu:</b>  <b>Site Map Datum:</b>  <b>SAC Action Class:</b> Air Spills - Gases and Vapours  <b>Source Type:</b></p>					
<a href="#">34</a>	117 of 224	NNW/283.9	51.9 / -2.00	City of Ottawa 800 Green Creek Dr Part of Lots 13, 14 & 15, Concession 1, Reference Plan 5R-349 Ottawa ON	SPL
<p><b>Ref No:</b> 5231-7T5J7N  <b>Site No:</b>  <b>Incident Dt:</b>  <b>Year:</b>  <b>Incident Cause:</b> Discharge or Emission to Air  <b>Incident Event:</b>  <b>Contaminant Code:</b>  <b>Contaminant Name:</b> DIGESTER GAS  <b>Contaminant Limit 1:</b>  <b>Contam Limit Freq 1:</b>  <b>Contaminant UN No 1:</b>  <b>Environment Impact:</b> Confirmed  <b>Nature of Impact:</b> Air Pollution  <b>Receiving Medium:</b>  <b>Receiving Env:</b>  <b>MOE Response:</b> Referral to others  <b>Dt MOE Arvl on Scn:</b>  <b>MOE Reported Dt:</b> 6/18/2009  <b>Dt Document Closed:</b>  <b>Incident Reason:</b> Power Interruption - Loss of electrical power  <b>Site Name:</b> R.O. Pickard Environmental Centre  <b>Site County/District:</b>  <b>Site Geo Ref Meth:</b>  <b>Incident Summary:</b> ROPEC: 66m3 digester gas to atmosphere due to power outage  <b>Contaminant Qty:</b> 66 m3</p> <p><b>Discharger Report:</b>  <b>Material Group:</b>  <b>Health/Env Conseq:</b>  <b>Client Type:</b>  <b>Sector Type:</b>  <b>Agency Involved:</b>  <b>Nearest Watercourse:</b>  <b>Site Address:</b>  <b>Site District Office:</b>  <b>Site Postal Code:</b>  <b>Site Region:</b>  <b>Site Municipality:</b> Ottawa  <b>Site Lot:</b>  <b>Site Conc:</b>  <b>Northing:</b> NA  <b>Easting:</b> NA  <b>Site Geo Ref Accu:</b>  <b>Site Map Datum:</b>  <b>SAC Action Class:</b> Air Spills - Gases and Vapours  <b>Source Type:</b></p>					
<a href="#">34</a>	118 of 224	NNW/283.9	51.9 / -2.00	City of Ottawa 800 Green Creek Dr Part of Lots 13, 14 & 15, Concession 1, Reference Plan 5R-349 Ottawa ON	SPL
<p><b>Ref No:</b> 6552-7UTQTX  <b>Site No:</b>  <b>Incident Dt:</b>  <b>Year:</b>  <b>Incident Cause:</b> Discharge Or Bypass To A Watercourse  <b>Incident Event:</b>  <b>Contaminant Code:</b>  <b>Contaminant Name:</b> SEWAGE,SECONDARY UNCHLORINATED  <b>Contaminant Limit 1:</b>  <b>Contam Limit Freq 1:</b>  <b>Contaminant UN No 1:</b>  <b>Environment Impact:</b> Not Anticipated  <b>Nature of Impact:</b> Surface Water Pollution  <b>Receiving Medium:</b>  <b>Receiving Env:</b>  <b>MOE Response:</b> No Field Response</p> <p><b>Discharger Report:</b>  <b>Material Group:</b>  <b>Health/Env Conseq:</b>  <b>Client Type:</b>  <b>Sector Type:</b> Sewage Treatment  <b>Agency Involved:</b>  <b>Nearest Watercourse:</b>  <b>Site Address:</b>  <b>Site District Office:</b>  <b>Site Postal Code:</b>  <b>Site Region:</b>  <b>Site Municipality:</b> Ottawa  <b>Site Lot:</b>  <b>Site Conc:</b>  <b>Northing:</b> NA  <b>Easting:</b> NA</p>					

Map Key	Number of Records	Direction/ Distance (m)	Elev/Diff (m)	Site	DB
<b>Dt MOE Arvl on Scn:</b> <b>MOE Reported Dt:</b> <b>Dt Document Closed:</b>	8/11/2009			<b>Site Geo Ref Accu:</b> <b>Site Map Datum:</b> <b>SAC Action Class:</b>	Pollution Incident Reports (PIRs) and ¿Other¿ calls
<b>Incident Reason:</b> <b>Site Name:</b> <b>Site County/District:</b> <b>Site Geo Ref Meth:</b> <b>Incident Summary:</b> <b>Contaminant Qty:</b>	Unknown - Reason not determined R.O. Pickard Environmental Centre  ROPEC 1.3ML 2ndry sewage, no Cl 1.3 other - see incident description			<b>Source Type:</b>	

<a href="#">34</a>	119 of 224	NNW/283.9	51.9 / -2.00	City of Ottawa 800 Greens Creek Dr Ottawa ON	SPL
<b>Ref No:</b> <b>Site No:</b> <b>Incident Dt:</b> <b>Year:</b> <b>Incident Cause:</b> <b>Incident Event:</b> <b>Contaminant Code:</b> <b>Contaminant Name:</b> <b>Contaminant Limit 1:</b> <b>Contam Limit Freq 1:</b> <b>Contaminant UN No 1:</b> <b>Environment Impact:</b> <b>Nature of Impact:</b> <b>Receiving Medium:</b> <b>Receiving Env:</b> <b>MOE Response:</b> <b>Dt MOE Arvl on Scn:</b> <b>MOE Reported Dt:</b> <b>Dt Document Closed:</b> <b>Incident Reason:</b> <b>Site Name:</b> <b>Site County/District:</b> <b>Site Geo Ref Meth:</b> <b>Incident Summary:</b> <b>Contaminant Qty:</b>	7382-7RADAF    Discharge or Emission to Air  DIGESTER GAS    Confirmed Air Pollution      4/20/2009  Power Interruption - Loss of electrical power Robert O. Pickard Environmental Centre   ROPEC: 143 m3 digester gas to atmosphere due to power outage 143 m3			<b>Discharger Report:</b> <b>Material Group:</b> <b>Health/Env Conseq:</b> <b>Client Type:</b> <b>Sector Type:</b> <b>Agency Involved:</b> <b>Nearest Watercourse:</b> <b>Site Address:</b> <b>Site District Office:</b> <b>Site Postal Code:</b> <b>Site Region:</b> <b>Site Municipality:</b> <b>Site Lot:</b> <b>Site Conc:</b> <b>Northing:</b> <b>Easting:</b> <b>Site Geo Ref Accu:</b> <b>Site Map Datum:</b> <b>SAC Action Class:</b> <b>Source Type:</b>	Sewage Treatment    Ottawa   NA NA Air Spills - Gases and Vapours

<a href="#">34</a>	120 of 224	NNW/283.9	51.9 / -2.00	City of Ottawa 800 Green Creek Dr Part of Lots 13, 14 & 15, Concession 1, Reference Plan 5R-349 Ottawa ON	SPL
<b>Ref No:</b> <b>Site No:</b> <b>Incident Dt:</b> <b>Year:</b> <b>Incident Cause:</b> <b>Incident Event:</b> <b>Contaminant Code:</b> <b>Contaminant Name:</b> <b>Contaminant Limit 1:</b> <b>Contam Limit Freq 1:</b> <b>Contaminant UN No 1:</b> <b>Environment Impact:</b> <b>Nature of Impact:</b> <b>Receiving Medium:</b> <b>Receiving Env:</b> <b>MOE Response:</b>	4503-8493BS     36 DIGESTER GAS   Not Anticipated Air Pollution  No Field Response			<b>Discharger Report:</b> <b>Material Group:</b> <b>Health/Env Conseq:</b> <b>Client Type:</b> <b>Sector Type:</b> <b>Agency Involved:</b> <b>Nearest Watercourse:</b> <b>Site Address:</b> <b>Site District Office:</b> <b>Site Postal Code:</b> <b>Site Region:</b> <b>Site Municipality:</b> <b>Site Lot:</b> <b>Site Conc:</b> <b>Northing:</b> <b>Easting:</b>	Sewage Treatment       NA NA

Map Key	Number of Records	Direction/ Distance (m)	Elev/Diff (m)	Site	DB
<p><b>Dt MOE Arvl on Scn:</b>  <b>MOE Reported Dt:</b> 4/5/2010  <b>Dt Document Closed:</b> 4/22/2010  <b>Incident Reason:</b>  <b>Site Name:</b> R.O. Pickard Environmental Centre  <b>Site County/District:</b>  <b>Site Geo Ref Meth:</b>  <b>Incident Summary:</b> ROPEC: Digester gas to atmosphere due to power failure  <b>Contaminant Qty:</b> 0 L</p>					
<a href="#">34</a>	121 of 224	NNW/283.9	51.9 / -2.00	City of Ottawa 800 Green Creek Dr Ottawa ON K1J 1A6	SPL
<p><b>Ref No:</b> 8063-8632HQ  <b>Site No:</b>  <b>Incident Dt:</b>  <b>Year:</b>  <b>Incident Cause:</b> Discharge or Emission to Air  <b>Incident Event:</b>  <b>Contaminant Code:</b> 36  <b>Contaminant Name:</b> DIGESTER GAS  <b>Contaminant Limit 1:</b>  <b>Contam Limit Freq 1:</b>  <b>Contaminant UN No 1:</b>  <b>Environment Impact:</b> Not Anticipated  <b>Nature of Impact:</b> Air Pollution  <b>Receiving Medium:</b>  <b>Receiving Env:</b>  <b>MOE Response:</b>  <b>Dt MOE Arvl on Scn:</b>  <b>MOE Reported Dt:</b> 6/2/2010  <b>Dt Document Closed:</b>  <b>Incident Reason:</b> Power Interruption - Loss of electrical power  <b>Site Name:</b> Robert O. Pickard Environmental Centre  <b>Site County/District:</b>  <b>Site Geo Ref Meth:</b>  <b>Incident Summary:</b> Ottawa STP: 41m3 digester gas to atms  <b>Contaminant Qty:</b> 41 m3</p>					
<a href="#">34</a>	122 of 224	NNW/283.9	51.9 / -2.00	City of Ottawa 800 Green Creek Dr Ottawa ON K1J 1A6	SPL
<p><b>Ref No:</b> 3265-8664EE  <b>Site No:</b>  <b>Incident Dt:</b>  <b>Year:</b>  <b>Incident Cause:</b> Other Discharges  <b>Incident Event:</b>  <b>Contaminant Code:</b> 35  <b>Contaminant Name:</b> METHANE GAS  <b>Contaminant Limit 1:</b>  <b>Contam Limit Freq 1:</b>  <b>Contaminant UN No 1:</b>  <b>Environment Impact:</b> Not Anticipated  <b>Nature of Impact:</b>  <b>Receiving Medium:</b>  <b>Receiving Env:</b>  <b>MOE Response:</b>  <b>Dt MOE Arvl on Scn:</b>  <b>MOE Reported Dt:</b> 6/5/2010</p>					

Map Key	Number of Records	Direction/ Distance (m)	Elev/Diff (m)	Site	DB
<b>Dt Document Closed:</b> <b>Incident Reason:</b> Equipment Failure <b>Site Name:</b> Robert O. Pickard Environmental Centre <b>Site County/District:</b> <b>Site Geo Ref Meth:</b> <b>Incident Summary:</b> Robert O. Pickard WPCP - methane gas to air. <b>Contaminant Qty:</b> 0 other - see incident description					
<b>SAC Action Class:</b> Air Spills - Gases and Vapours <b>Source Type:</b>					
<a href="#">34</a>	123 of 224	NNW/283.9	51.9 / -2.00	City of Ottawa 800 Greens Creek Drive Ottawa ON	CA
<b>Certificate #:</b> 0105-6FJRV2 <b>Application Year:</b> 2005 <b>Issue Date:</b> 10/19/2005 <b>Approval Type:</b> Air <b>Status:</b> Approved <b>Application Type:</b> <b>Client Name:</b> <b>Client Address:</b> <b>Client City:</b> <b>Client Postal Code:</b> <b>Project Description:</b> <b>Contaminants:</b> <b>Emission Control:</b>					
<a href="#">34</a>	124 of 224	NNW/283.9	51.9 / -2.00	City of Ottawa 800 Greens Creek Dr Ottawa ON	CA
<b>Certificate #:</b> 2659-64TPYC <b>Application Year:</b> 2009 <b>Issue Date:</b> 11/10/2009 <b>Approval Type:</b> Municipal and Private Sewage Works <b>Status:</b> Approved <b>Application Type:</b> <b>Client Name:</b> <b>Client Address:</b> <b>Client City:</b> <b>Client Postal Code:</b> <b>Project Description:</b> <b>Contaminants:</b> <b>Emission Control:</b>					
<a href="#">34</a>	125 of 224	NNW/283.9	51.9 / -2.00	City of Ottawa 800 Greens Creek Dr Ottawa ON	CA
<b>Certificate #:</b> 2659-64TPYC <b>Application Year:</b> 2007 <b>Issue Date:</b> 8/9/2007 <b>Approval Type:</b> Municipal and Private Sewage Works <b>Status:</b> Approved <b>Application Type:</b> <b>Client Name:</b> <b>Client Address:</b> <b>Client City:</b> <b>Client Postal Code:</b> <b>Project Description:</b> <b>Contaminants:</b>					

Map Key	Number of Records	Direction/ Distance (m)	Elev/Diff (m)	Site	DB
<b>Emission Control:</b>					
<a href="#">34</a>	126 of 224	NNW/283.9	51.9 / -2.00	City of Ottawa 800 Greens Creek Drive Ottawa ON	CA
<b>Certificate #:</b>		2659-64TPYC			
<b>Application Year:</b>		2004			
<b>Issue Date:</b>		12/2/2004			
<b>Approval Type:</b>		Municipal and Private Sewage Works			
<b>Status:</b>		Amended			
<b>Application Type:</b>					
<b>Client Name:</b>					
<b>Client Address:</b>					
<b>Client City:</b>					
<b>Client Postal Code:</b>					
<b>Project Description:</b>					
<b>Contaminants:</b>					
<b>Emission Control:</b>					
<a href="#">34</a>	127 of 224	NNW/283.9	51.9 / -2.00	CITY OF OTTAWA 800 GREENS CREEK DRIVE NOT AVAILABLE GLOUCESTER ON K1J1A6	NPRI
<b>NPRI ID:</b>		770			
<b>Other ID:</b>		Y			
<b>No Other ID:</b>		2			
<b>Track ID:</b>		83691			
<b>Report ID:</b>		137553			
<b>Report Type:</b>		NPRI			
<b>Rpt Type ID:</b>		1			
<b>Report Year:</b>		2009			
<b>Not-Current Rpt?:</b>		No			
<b>Yr of Last Filed Rpt:</b>		2014			
<b>Fac ID:</b>		225628			
<b>Fac Name:</b>		ROBERT O. PICKARD ENVIRONMENTAL CENTRE			
<b>Fac Address1:</b>		800 GREENS CREEK DRIVE			
<b>Fac Address2:</b>		NOT AVAILABLE			
<b>Fac Postal Zip:</b>		K1J1A6			
<b>Facility Lat:</b>		45.4606			
<b>Facility Long:</b>		-75.5908			
<b>DLS (Last Filed Rpt):</b>					
<b>Facility DLS:</b>					
<b>Datum:</b>		1983			
<b>Facility Cmnts:</b>		No			
<b>URL:</b>					
<b>No of Empl.:</b>		140			
<b>Parent Co.:</b>		N			
<b>No Parent Co.:</b>					
<b>Pollut Prev Cmnts:</b>		No			
<b>Stacks:</b>		No			
<b>No of Stacks:</b>					
<b>Canadian SIC Code (2 digit):</b>					
<b>Canadian SIC Code:</b>					
<b>SIC Code Description:</b>					
<b>American SIC Code:</b>					
<b>NAICS Code (2 digit):</b>		22			
<b>NAICS 2 Description:</b>		Utilities			
<b>NAICS Code (4 digit):</b>		2213			
<b>NAICS 4 Description:</b>		Water, sewage and other systems			
<b>NAICS Code (6 digit):</b>		221320			
<b>Org ID:</b>		42966			
<b>Submit Date:</b>		5/27/2010			
<b>Last Modified:</b>		5/29/2015 3:28:24 PM			
<b>Contact ID:</b>					
<b>Cont Type:</b>					
<b>Contact Title:</b>					
<b>Cont First Name:</b>					
<b>Cont Last Name:</b>					
<b>Contact Position:</b>					
<b>Contact Fax:</b>					
<b>Contact Ph.:</b>					
<b>Cont Area Code:</b>					
<b>Contact Tel.:</b>					
<b>Contact Ext.:</b>					
<b>Cont Fax Area Cde:</b>					
<b>Contact Fax:</b>					
<b>Contact Email:</b>					
<b>Latitude:</b>		45.4606			
<b>Longitude:</b>		-75.5908			
<b>UTM Zone:</b>					
<b>UTM Northing:</b>					
<b>UTM Easting:</b>					
<b>Waste Streams:</b>		Yes			
<b>No Streams:</b>		1			
<b>Waste Off Sites:</b>		Yes			
<b>No Off Sites:</b>		30			
<b>Shutdown:</b>		No			
<b>No of Shutdown:</b>					

<i>Map Key</i>	<i>Number of Records</i>	<i>Direction/ Distance (m)</i>	<i>Elev/Diff (m)</i>	<i>Site</i>	<i>DB</i>
<b>NAICS 6 Description:</b>		Sewage treatment facilities			
<b><u>Substance Release Report</u></b>					
<b>Category Type ID:</b>	7				
<b>Category Type Desc:</b>	Direct Discharges				
<b>Category Type Desc (fr):</b>	Évacuation directes				
<b>Grouping:</b>	Total Water				
<b>Trans Code:</b>	WatD				
<b>Chem:</b>	Mercury (and its compounds)				
<b>Chem (fr):</b>	Mercure (et ses composés)				
<b>Quantity:</b>	4.7				
<b>Unit:</b>	kg				
<b>Basis of Estimate Cd:</b>	M3				
<b>Basis of Estimate Desc:</b>	M3- Source Testing - In use from 2003 and onward				
<b>Category Type ID:</b>	3				
<b>Category Type Desc:</b>	Fugitive				
<b>Category Type Desc (fr):</b>	Émissions fugitives				
<b>Grouping:</b>	Total Air				
<b>Trans Code:</b>	VOCs				
<b>Chem:</b>	Ammonia (total)				
<b>Chem (fr):</b>	Ammoniac (total)				
<b>Quantity:</b>	357.862				
<b>Unit:</b>	tonnes				
<b>Basis of Estimate Cd:</b>	E2				
<b>Basis of Estimate Desc:</b>	E2- Published Emission Factors - In use from 2003 and onward				
<b>Category Type ID:</b>	7				
<b>Category Type Desc:</b>	Direct Discharges				
<b>Category Type Desc (fr):</b>	Évacuation directes				
<b>Grouping:</b>	Total Water				
<b>Trans Code:</b>	WatD				
<b>Chem:</b>	Phosphorus (total)				
<b>Chem (fr):</b>	Phosphore (total)				
<b>Quantity:</b>	102.605				
<b>Unit:</b>	tonnes				
<b>Basis of Estimate Cd:</b>	M3				
<b>Basis of Estimate Desc:</b>	M3- Source Testing - In use from 2003 and onward				
<b>Category Type ID:</b>	7				
<b>Category Type Desc:</b>	Direct Discharges				
<b>Category Type Desc (fr):</b>	Évacuation directes				
<b>Grouping:</b>	Total Water				
<b>Trans Code:</b>	WatD				
<b>Chem:</b>	Zinc (and its compounds)				
<b>Chem (fr):</b>	Zinc (et ses composés)				
<b>Quantity:</b>	3.123				
<b>Unit:</b>	tonnes				
<b>Basis of Estimate Cd:</b>	M3				
<b>Basis of Estimate Desc:</b>	M3- Source Testing - In use from 2003 and onward				
<b>Category Type ID:</b>	7				
<b>Category Type Desc:</b>	Direct Discharges				
<b>Category Type Desc (fr):</b>	Évacuation directes				
<b>Grouping:</b>	Total Water				
<b>Trans Code:</b>	WatD				
<b>Chem:</b>	Manganese (and its compounds)				
<b>Chem (fr):</b>	Manganèse (et ses composés)				
<b>Quantity:</b>	7.166				
<b>Unit:</b>	tonnes				
<b>Basis of Estimate Cd:</b>	M3				
<b>Basis of Estimate Desc:</b>	M3- Source Testing - In use from 2003 and onward				
<b>Category Type ID:</b>	7				



Map Key	Number of Records	Direction/ Distance (m)	Elev/Diff (m)	Site	DB
<b>Category Type Desc:</b> Direct Discharges <b>Category Type Desc (fr):</b> Évacuation directes <b>Grouping:</b> Total Water <b>Trans Code:</b> WatD <b>Chem:</b> Nitrate ion in solution at pH >= 6.0 <b>Chem (fr):</b> Nitrate (ion en sol. à un pH de >= 6.0) <b>Quantity:</b> 648.593 <b>Unit:</b> tonnes <b>Basis of Estimate Cd:</b> M3 <b>Basis of Estimate Desc:</b> M3- Source Testing - In use from 2003 and onward  <b>Category Type ID:</b> 7 <b>Category Type Desc:</b> Direct Discharges <b>Category Type Desc (fr):</b> Évacuation directes <b>Grouping:</b> Total Water <b>Trans Code:</b> WatD <b>Chem:</b> Ammonia (total) <b>Chem (fr):</b> Ammoniac (total) <b>Quantity:</b> 3562.952 <b>Unit:</b> tonnes <b>Basis of Estimate Cd:</b> M3 <b>Basis of Estimate Desc:</b> M3- Source Testing - In use from 2003 and onward					
<a href="#">34</a>	128 of 224	NNW/283.9	51.9 / -2.00	City of Ottawa 800 Green Creek Dr Ottawa ON	CA
<b>Certificate #:</b> 0595-8D2SAQ <b>Application Year:</b> 2011 <b>Issue Date:</b> 2/10/2011 <b>Approval Type:</b> Municipal and Private Sewage Works <b>Status:</b> Approved <b>Application Type:</b> <b>Client Name:</b> <b>Client Address:</b> <b>Client City:</b> <b>Client Postal Code:</b> <b>Project Description:</b> <b>Contaminants:</b> <b>Emission Control:</b>					
<a href="#">34</a>	129 of 224	NNW/283.9	51.9 / -2.00	City of Ottawa 800 Green Creek Dr Ottawa ON	SPL
<b>Ref No:</b> 5362-877PVV <b>Site No:</b> <b>Incident Dt:</b> <b>Year:</b> <b>Incident Cause:</b> Other Discharges <b>Incident Event:</b> <b>Contaminant Code:</b> 36 <b>Contaminant Name:</b> DIGESTER GAS <b>Contaminant Limit 1:</b> <b>Contam Limit Freq 1:</b> <b>Contaminant UN No 1:</b> <b>Environment Impact:</b> Not Anticipated <b>Nature of Impact:</b> Air Pollution <b>Receiving Medium:</b> <b>Receiving Env:</b> <b>MOE Response:</b> No Field Response <b>Dt MOE Arvl on Scn:</b> <b>MOE Reported Dt:</b> 7/9/2010  <b>Discharger Report:</b> <b>Material Group:</b> <b>Health/Env Conseq:</b> <b>Client Type:</b> <b>Sector Type:</b> <b>Agency Involved:</b> <b>Nearest Watercourse:</b> <b>Site Address:</b> <b>Site District Office:</b> <b>Site Postal Code:</b> <b>Site Region:</b> <b>Site Municipality:</b> <b>Site Lot:</b> <b>Site Conc:</b> <b>Northing:</b> 5034554 <b>Easting:</b> 453580 <b>Site Geo Ref Accu:</b> <b>Site Map Datum:</b>					



Map Key	Number of Records	Direction/ Distance (m)	Elev/Diff (m)	Site	DB
<b>Dt Document Closed:</b>	9/14/2010			<b>SAC Action Class:</b>	Air Spills - Gases and Vapours
<b>Incident Reason:</b>	Power Interruption - Loss of electrical power			<b>Source Type:</b>	
<b>Site Name:</b>	Robert O. Pickard Environmental Centre				
<b>Site County/District:</b>					
<b>Site Geo Ref Meth:</b>					
<b>Incident Summary:</b>	Ottawa WWTP power outage - 37 m3 digester gas to air.				
<b>Contaminant Qty:</b>	37 m3				

<a href="#">34</a>	130 of 224	NNW/283.9	51.9 / -2.00	City of Ottawa 800 Green Creek Dr Ottawa ON	SPL
<b>Ref No:</b>	5002-88GTHC			<b>Discharger Report:</b>	
<b>Site No:</b>				<b>Material Group:</b>	
<b>Incident Dt:</b>				<b>Health/Env Conseq:</b>	
<b>Year:</b>				<b>Client Type:</b>	
<b>Incident Cause:</b>	Discharge or Emission to Air			<b>Sector Type:</b>	Sewage Treatment
<b>Incident Event:</b>				<b>Agency Involved:</b>	
<b>Contaminant Code:</b>	36			<b>Nearest Watercourse:</b>	
<b>Contaminant Name:</b>	DIGESTER GAS			<b>Site Address:</b>	
<b>Contaminant Limit 1:</b>				<b>Site District Office:</b>	
<b>Contam Limit Freq 1:</b>				<b>Site Postal Code:</b>	
<b>Contaminant UN No 1:</b>				<b>Site Region:</b>	
<b>Environment Impact:</b>	Not Anticipated			<b>Site Municipality:</b>	
<b>Nature of Impact:</b>	Air Pollution			<b>Site Lot:</b>	
<b>Receiving Medium:</b>				<b>Site Conc:</b>	
<b>Receiving Env:</b>				<b>Northing:</b>	5034554
<b>MOE Response:</b>	No Field Response			<b>Easting:</b>	453580
<b>Dt MOE Arvl on Scn:</b>				<b>Site Geo Ref Accu:</b>	
<b>MOE Reported Dt:</b>	8/19/2010			<b>Site Map Datum:</b>	
<b>Dt Document Closed:</b>	9/14/2010			<b>SAC Action Class:</b>	Air Spills - Gases and Vapours
<b>Incident Reason:</b>	Spill			<b>Source Type:</b>	
<b>Site Name:</b>	Robert O. Pickard Environmental Centre				
<b>Site County/District:</b>					
<b>Site Geo Ref Meth:</b>					
<b>Incident Summary:</b>	Spill, 1.15 m3, digester gas, to Atmosphere, Ottawa WWTP				
<b>Contaminant Qty:</b>	1.15 m3				

<a href="#">34</a>	131 of 224	NNW/283.9	51.9 / -2.00	City of Ottawa 800 Green Creek Dr Ottawa ON	SPL
<b>Ref No:</b>	8888-88M3DT			<b>Discharger Report:</b>	
<b>Site No:</b>				<b>Material Group:</b>	
<b>Incident Dt:</b>				<b>Health/Env Conseq:</b>	
<b>Year:</b>				<b>Client Type:</b>	
<b>Incident Cause:</b>				<b>Sector Type:</b>	
<b>Incident Event:</b>				<b>Agency Involved:</b>	
<b>Contaminant Code:</b>	36			<b>Nearest Watercourse:</b>	
<b>Contaminant Name:</b>	DIGESTER GAS			<b>Site Address:</b>	
<b>Contaminant Limit 1:</b>				<b>Site District Office:</b>	
<b>Contam Limit Freq 1:</b>				<b>Site Postal Code:</b>	
<b>Contaminant UN No 1:</b>				<b>Site Region:</b>	
<b>Environment Impact:</b>	Not Anticipated			<b>Site Municipality:</b>	
<b>Nature of Impact:</b>	Air Pollution			<b>Site Lot:</b>	
<b>Receiving Medium:</b>				<b>Site Conc:</b>	
<b>Receiving Env:</b>				<b>Northing:</b>	5034554
<b>MOE Response:</b>	No Field Response			<b>Easting:</b>	453580
<b>Dt MOE Arvl on Scn:</b>				<b>Site Geo Ref Accu:</b>	
<b>MOE Reported Dt:</b>	8/23/2010			<b>Site Map Datum:</b>	
<b>Dt Document Closed:</b>	9/14/2010			<b>SAC Action Class:</b>	Notifications
<b>Incident Reason:</b>				<b>Source Type:</b>	

Map Key	Number of Records	Direction/ Distance (m)	Elev/Diff (m)	Site	DB
<b>Site Name:</b> <b>Site County/District:</b> <b>Site Geo Ref Meth:</b> <b>Incident Summary:</b> <b>Contaminant Qty:</b>		Robert O. Pickard Environmental Centre  ROPEC: venting 72 m3 digester gas to atm, power blip 72 m3			
<a href="#">34</a>	132 of 224	NNW/283.9	51.9 / -2.00	City of Ottawa 800 Green Creek Dr Ottawa ON	SPL
<b>Ref No:</b> <b>Site No:</b> <b>Incident Dt:</b> <b>Year:</b> <b>Incident Cause:</b> <b>Incident Event:</b> <b>Contaminant Code:</b> <b>Contaminant Name:</b> <b>Contaminant Limit 1:</b> <b>Contam Limit Freq 1:</b> <b>Contaminant UN No 1:</b> <b>Environment Impact:</b> <b>Nature of Impact:</b> <b>Receiving Medium:</b> <b>Receiving Env:</b> <b>MOE Response:</b> <b>Dt MOE Arvl on Scn:</b> <b>MOE Reported Dt:</b> <b>Dt Document Closed:</b> <b>Incident Reason:</b> <b>Site Name:</b> <b>Site County/District:</b> <b>Site Geo Ref Meth:</b> <b>Incident Summary:</b> <b>Contaminant Qty:</b>		1614-88M7AE  1614-88M7AE  36 DIGESTER GAS  No Field Response  8/24/2010 9/14/2010  Robert O. Pickard Environmental Centre  ROPEC: 1200 m3 digester gas vented 1200 m3			
<b>Discharger Report:</b> <b>Material Group:</b> <b>Health/Env Conseq:</b> <b>Client Type:</b> <b>Sector Type:</b> <b>Agency Involved:</b> <b>Nearest Watercourse:</b> <b>Site Address:</b> <b>Site District Office:</b> <b>Site Postal Code:</b> <b>Site Region:</b> <b>Site Municipality:</b> <b>Site Lot:</b> <b>Site Conc:</b> <b>Northing:</b> <b>Easting:</b> <b>Site Geo Ref Accu:</b> <b>Site Map Datum:</b> <b>SAC Action Class:</b> <b>Source Type:</b>		Discharger Report: Material Group: Health/Env Conseq: Client Type: Sector Type: Agency Involved: Nearest Watercourse: Site Address: Site District Office: Site Postal Code: Site Region: Site Municipality: Site Lot: Site Conc: Northing: 5034554 Easting: 453580 Site Geo Ref Accu: Site Map Datum: SAC Action Class: Air Spills - Gases and Vapours Source Type:			
<a href="#">34</a>	133 of 224	NNW/283.9	51.9 / -2.00	City of Ottawa 800 Green Creek Dr Ottawa ON	SPL
<b>Ref No:</b> <b>Site No:</b> <b>Incident Dt:</b> <b>Year:</b> <b>Incident Cause:</b> <b>Incident Event:</b> <b>Contaminant Code:</b> <b>Contaminant Name:</b> <b>Contaminant Limit 1:</b> <b>Contam Limit Freq 1:</b> <b>Contaminant UN No 1:</b> <b>Environment Impact:</b> <b>Nature of Impact:</b> <b>Receiving Medium:</b> <b>Receiving Env:</b> <b>MOE Response:</b> <b>Dt MOE Arvl on Scn:</b> <b>MOE Reported Dt:</b> <b>Dt Document Closed:</b> <b>Incident Reason:</b> <b>Site Name:</b> <b>Site County/District:</b>		7337-8BFCGE  Discharge or Emission to Air  36 DIGESTER GAS  Confirmed Air Pollution  11/22/2010  Spill  Robert O. Pickard Environmental Centre			
<b>Discharger Report:</b> <b>Material Group:</b> <b>Health/Env Conseq:</b> <b>Client Type:</b> <b>Sector Type:</b> <b>Agency Involved:</b> <b>Nearest Watercourse:</b> <b>Site Address:</b> <b>Site District Office:</b> <b>Site Postal Code:</b> <b>Site Region:</b> <b>Site Municipality:</b> <b>Site Lot:</b> <b>Site Conc:</b> <b>Northing:</b> <b>Easting:</b> <b>Site Geo Ref Accu:</b> <b>Site Map Datum:</b> <b>SAC Action Class:</b> <b>Source Type:</b>		Discharger Report: Material Group: Health/Env Conseq: Client Type: Sector Type: Sewage Treatment Agency Involved: Nearest Watercourse: Site Address: Site District Office: Site Postal Code: Site Region: Site Municipality: Site Lot: Site Conc: Northing: 5034554 Easting: 453580 Site Geo Ref Accu: Site Map Datum: SAC Action Class: Air Spills - Gases and Vapours Source Type:			

Map Key	Number of Records	Direction/ Distance (m)	Elev/Diff (m)	Site	DB
<b>Site Geo Ref Meth:</b>					
<b>Incident Summary:</b>		Robert O Pickard- digester gas to atmosphere			
<b>Contaminant Qty:</b>		484 m <sup>3</sup>			
<a href="#">34</a>	134 of 224	NNW/283.9	51.9 / -2.00	City of Ottawa 800 Green Creek Dr Ottawa ON	CA
<b>Certificate #:</b>		7359-8HLNDP			
<b>Application Year:</b>		2011			
<b>Issue Date:</b>		6/30/2011			
<b>Approval Type:</b>		Municipal and Private Sewage Works			
<b>Status:</b>		Approved			
<b>Application Type:</b>					
<b>Client Name:</b>					
<b>Client Address:</b>					
<b>Client City:</b>					
<b>Client Postal Code:</b>					
<b>Project Description:</b>					
<b>Contaminants:</b>					
<b>Emission Control:</b>					
<a href="#">34</a>	135 of 224	NNW/283.9	51.9 / -2.00	800 Green Creek Drive Ottawa ON	EHS
<b>Order No:</b>		20110601027		<b>Nearest Intersection:</b>	
<b>Status:</b>		C		<b>Municipality:</b>	
<b>Report Type:</b>		Custom Report		<b>Client Prov/State:</b> ON	
<b>Report Date:</b>		6/14/2011		<b>Search Radius (km):</b> 0.25	
<b>Date Received:</b>		6/1/2011 4:19:45 PM		<b>X:</b> -75.587706	
<b>Previous Site Name:</b>				<b>Y:</b> 1	
<b>Lot/Building Size:</b>					
<b>Additional Info Ordered:</b>		Fire Insur. Maps and/or Site Plans; Title Searches; City Directory			
<a href="#">34</a>	136 of 224	NNW/283.9	51.9 / -2.00	City of Ottawa 800 Green Creek Dr Ottawa ON K1J 1A6	SPL
<b>Ref No:</b>		1433-8DKNHC		<b>Discharger Report:</b>	
<b>Site No:</b>				<b>Material Group:</b>	
<b>Incident Dt:</b>		1/29/2011		<b>Health/Env Conseq:</b>	
<b>Year:</b>				<b>Client Type:</b>	
<b>Incident Cause:</b>		Discharge or Emission to Air		<b>Sector Type:</b> Sewage Treatment	
<b>Incident Event:</b>				<b>Agency Involved:</b>	
<b>Contaminant Code:</b>		35		<b>Nearest Watercourse:</b>	
<b>Contaminant Name:</b>		METHANE GAS		<b>Site Address:</b> 800 Green Creek Dr	
<b>Contaminant Limit 1:</b>				<b>Site District Office:</b>	
<b>Contam Limit Freq 1:</b>				<b>Site Postal Code:</b>	
<b>Contaminant UN No 1:</b>				<b>Site Region:</b>	
<b>Environment Impact:</b>		Confirmed		<b>Site Municipality:</b> Ottawa	
<b>Nature of Impact:</b>		Air Pollution		<b>Site Lot:</b>	
<b>Receiving Medium:</b>				<b>Site Conc:</b>	
<b>Receiving Env:</b>				<b>Northing:</b> 5034554	
<b>MOE Response:</b>		No Field Response		<b>Easting:</b> 453580	
<b>Dt MOE Arvl on Scn:</b>				<b>Site Geo Ref Accu:</b>	
<b>MOE Reported Dt:</b>		1/29/2011		<b>Site Map Datum:</b>	
<b>Dt Document Closed:</b>		11/19/2011		<b>SAC Action Class:</b> Air Spills - Gases and Vapours	
<b>Incident Reason:</b>		Other - Reason not otherwise defined		<b>Source Type:</b>	
<b>Site Name:</b>		Robert O. Pickard Environmental Centre			
<b>Site County/District:</b>					

Map Key	Number of Records	Direction/ Distance (m)	Elev/Diff (m)	Site	DB
<b>Site Geo Ref Meth:</b>					
<b>Incident Summary:</b>		Robert Pickard: 76 m3 digester gas to atm			
<b>Contaminant Qty:</b>		76 m <sup>3</sup>			
<a href="#">34</a>	137 of 224	NNW/283.9	51.9 / -2.00	City of Ottawa 800 Green Creek Dr Ottawa ON K1J 1A6	SPL
<b>Ref No:</b>	6842-8FTGFH			<b>Discharger Report:</b>	
<b>Site No:</b>				<b>Material Group:</b>	
<b>Incident Dt:</b>	4/11/2011			<b>Health/Env Conseq:</b>	
<b>Year:</b>				<b>Client Type:</b>	
<b>Incident Cause:</b>	Discharge or Emission to Air			<b>Sector Type:</b>	Other
<b>Incident Event:</b>				<b>Agency Involved:</b>	
<b>Contaminant Code:</b>	36			<b>Nearest Watercourse:</b>	
<b>Contaminant Name:</b>	DIGESTER GAS			<b>Site Address:</b>	800 Green Creek Dr
<b>Contaminant Limit 1:</b>				<b>Site District Office:</b>	
<b>Contam Limit Freq 1:</b>				<b>Site Postal Code:</b>	
<b>Contaminant UN No 1:</b>				<b>Site Region:</b>	
<b>Environment Impact:</b>	Confirmed			<b>Site Municipality:</b>	Ottawa
<b>Nature of Impact:</b>	Air Pollution			<b>Site Lot:</b>	
<b>Receiving Medium:</b>				<b>Site Conc:</b>	
<b>Receiving Env:</b>				<b>Northing:</b>	5034554
<b>MOE Response:</b>	No Field Response			<b>Easting:</b>	453580
<b>Dt MOE Arvl on Scn:</b>				<b>Site Geo Ref Accu:</b>	
<b>MOE Reported Dt:</b>	4/11/2011			<b>Site Map Datum:</b>	
<b>Dt Document Closed:</b>	11/19/2011			<b>SAC Action Class:</b>	Air Spills - Gases and Vapours
<b>Incident Reason:</b>	Power Interruption - Loss of electrical power			<b>Source Type:</b>	
<b>Site Name:</b>	Robert O. Pickard Environmental Centre				
<b>Site County/District:</b>					
<b>Site Geo Ref Meth:</b>					
<b>Incident Summary:</b>	R. O'Pickard Environmental Centre- Digester Gas to Atm.				
<b>Contaminant Qty:</b>	148 m <sup>3</sup>				

<a href="#">34</a>	138 of 224	NNW/283.9	51.9 / -2.00	City of Ottawa 800 Green Creek Dr Ottawa ON K1J 1A6	SPL
<b>Ref No:</b>	6174-8HN255			<b>Discharger Report:</b>	
<b>Site No:</b>				<b>Material Group:</b>	
<b>Incident Dt:</b>	6/8/2011			<b>Health/Env Conseq:</b>	
<b>Year:</b>				<b>Client Type:</b>	
<b>Incident Cause:</b>	Process Upset			<b>Sector Type:</b>	Sewage Treatment
<b>Incident Event:</b>				<b>Agency Involved:</b>	
<b>Contaminant Code:</b>	35			<b>Nearest Watercourse:</b>	
<b>Contaminant Name:</b>	METHANE GAS			<b>Site Address:</b>	800 Green Creek Dr
<b>Contaminant Limit 1:</b>				<b>Site District Office:</b>	
<b>Contam Limit Freq 1:</b>				<b>Site Postal Code:</b>	
<b>Contaminant UN No 1:</b>				<b>Site Region:</b>	
<b>Environment Impact:</b>	Not Anticipated			<b>Site Municipality:</b>	Ottawa
<b>Nature of Impact:</b>				<b>Site Lot:</b>	
<b>Receiving Medium:</b>				<b>Site Conc:</b>	
<b>Receiving Env:</b>				<b>Northing:</b>	5034554
<b>MOE Response:</b>	No Field Response			<b>Easting:</b>	453580
<b>Dt MOE Arvl on Scn:</b>				<b>Site Geo Ref Accu:</b>	
<b>MOE Reported Dt:</b>	6/8/2011			<b>Site Map Datum:</b>	
<b>Dt Document Closed:</b>	11/19/2011			<b>SAC Action Class:</b>	Air Spills - Gases and Vapours
<b>Incident Reason:</b>	Power Interruption - Loss of electrical power			<b>Source Type:</b>	
<b>Site Name:</b>	Robert O. Pickard Environmental Centre				
<b>Site County/District:</b>					
<b>Site Geo Ref Meth:</b>					
<b>Incident Summary:</b>	Robert O. Pickard WPCP - 110 m3 of methane to air.				

Map Key	Number of Records	Direction/ Distance (m)	Elev/Diff (m)	Site	DB
<b>Contaminant Qty:</b>		110 m <sup>3</sup>			
<a href="#">34</a>	139 of 224	NNW/283.9	51.9 / -2.00	City of Ottawa 800 Green Creek Dr Ottawa ON K1J 1A6	SPL
<b>Ref No:</b>	0633-8PHHWQ			<b>Discharger Report:</b>	
<b>Site No:</b>				<b>Material Group:</b>	
<b>Incident Dt:</b>	6/10/2011			<b>Health/Env Conseq:</b>	
<b>Year:</b>				<b>Client Type:</b>	
<b>Incident Cause:</b>	Discharge or Emission to Air			<b>Sector Type:</b>	Sewage Treatment
<b>Incident Event:</b>				<b>Agency Involved:</b>	
<b>Contaminant Code:</b>	36			<b>Nearest Watercourse:</b>	
<b>Contaminant Name:</b>	DIGESTER GAS			<b>Site Address:</b>	800 Green Creek Dr
<b>Contaminant Limit 1:</b>				<b>Site District Office:</b>	
<b>Contam Limit Freq 1:</b>				<b>Site Postal Code:</b>	
<b>Contaminant UN No 1:</b>				<b>Site Region:</b>	
<b>Environment Impact:</b>	Not Anticipated			<b>Site Municipality:</b>	Ottawa
<b>Nature of Impact:</b>	Air Pollution			<b>Site Lot:</b>	
<b>Receiving Medium:</b>				<b>Site Conc:</b>	
<b>Receiving Env:</b>				<b>Northing:</b>	5034554
<b>MOE Response:</b>	No Field Response			<b>Easting:</b>	453580
<b>Dt MOE Arvl on Scn:</b>				<b>Site Geo Ref Accu:</b>	
<b>MOE Reported Dt:</b>	6/10/2011			<b>Site Map Datum:</b>	
<b>Dt Document Closed:</b>	11/22/2011			<b>SAC Action Class:</b>	Air Spills - Gases and Vapours
<b>Incident Reason:</b>	Spill			<b>Source Type:</b>	
<b>Site Name:</b>	Robert O. Pickard Environmental Centre				
<b>Site County/District:</b>					
<b>Site Geo Ref Meth:</b>					
<b>Incident Summary:</b>	ROPEC- digester gas to atmosphere for 3min				
<b>Contaminant Qty:</b>	75 m <sup>3</sup>				
<a href="#">34</a>	140 of 224	NNW/283.9	51.9 / -2.00	City of Ottawa 800 Green Creek Dr Ottawa ON K1J 1A6	SPL
<b>Ref No:</b>	7275-8JV4YM			<b>Discharger Report:</b>	
<b>Site No:</b>				<b>Material Group:</b>	
<b>Incident Dt:</b>	7/17/2011			<b>Health/Env Conseq:</b>	
<b>Year:</b>				<b>Client Type:</b>	
<b>Incident Cause:</b>	Discharge or Emission to Air			<b>Sector Type:</b>	Other
<b>Incident Event:</b>				<b>Agency Involved:</b>	
<b>Contaminant Code:</b>	36			<b>Nearest Watercourse:</b>	
<b>Contaminant Name:</b>	DIGESTER GAS			<b>Site Address:</b>	800 Green Creek Dr
<b>Contaminant Limit 1:</b>				<b>Site District Office:</b>	
<b>Contam Limit Freq 1:</b>				<b>Site Postal Code:</b>	
<b>Contaminant UN No 1:</b>				<b>Site Region:</b>	
<b>Environment Impact:</b>	Confirmed			<b>Site Municipality:</b>	Ottawa
<b>Nature of Impact:</b>	Air Pollution			<b>Site Lot:</b>	
<b>Receiving Medium:</b>				<b>Site Conc:</b>	
<b>Receiving Env:</b>				<b>Northing:</b>	5034554
<b>MOE Response:</b>	No Field Response			<b>Easting:</b>	453580
<b>Dt MOE Arvl on Scn:</b>				<b>Site Geo Ref Accu:</b>	
<b>MOE Reported Dt:</b>	7/17/2011			<b>Site Map Datum:</b>	
<b>Dt Document Closed:</b>	11/19/2011			<b>SAC Action Class:</b>	TSSA - Fuel Safety Branch
<b>Incident Reason:</b>	Power Interruption - Loss of electrical power			<b>Source Type:</b>	
<b>Site Name:</b>	Robert O. Pickard Environmental Centre				
<b>Site County/District:</b>					
<b>Site Geo Ref Meth:</b>					
<b>Incident Summary:</b>	Robert O. Pickard EC- Release of Digester Gas, pwr outage				
<b>Contaminant Qty:</b>	0 other - see incident description				

Map Key	Number of Records	Direction/ Distance (m)	Elev/Diff (m)	Site	DB
<a href="#">34</a>	141 of 224	NNW/283.9	51.9 / -2.00	City of Ottawa 800 Green Creek Dr Ottawa ON K1J 1A6	SPL
<b>Ref No:</b>	2523-8KLQX4			<b>Discharger Report:</b>	
<b>Site No:</b>				<b>Material Group:</b>	
<b>Incident Dt:</b>	8/10/2011			<b>Health/Env Conseq:</b>	
<b>Year:</b>				<b>Client Type:</b>	
<b>Incident Cause:</b>	Discharge or Emission to Air			<b>Sector Type:</b>	Sewage Treatment
<b>Incident Event:</b>				<b>Agency Involved:</b>	
<b>Contaminant Code:</b>	36			<b>Nearest Watercourse:</b>	
<b>Contaminant Name:</b>	DIGESTER GAS			<b>Site Address:</b>	800 Green Creek Dr
<b>Contaminant Limit 1:</b>				<b>Site District Office:</b>	
<b>Contam Limit Freq 1:</b>				<b>Site Postal Code:</b>	
<b>Contaminant UN No 1:</b>				<b>Site Region:</b>	
<b>Environment Impact:</b>	Confirmed			<b>Site Municipality:</b>	Ottawa
<b>Nature of Impact:</b>	Air Pollution			<b>Site Lot:</b>	
<b>Receiving Medium:</b>				<b>Site Conc:</b>	
<b>Receiving Env:</b>				<b>Northing:</b>	5034554
<b>MOE Response:</b>	No Field Response			<b>Easting:</b>	453580
<b>Dt MOE Arvl on Scn:</b>				<b>Site Geo Ref Accu:</b>	
<b>MOE Reported Dt:</b>	8/10/2011			<b>Site Map Datum:</b>	
<b>Dt Document Closed:</b>	11/19/2011			<b>SAC Action Class:</b>	Air Spills - Gases and Vapours
<b>Incident Reason:</b>	Power Interruption - Loss of electrical power			<b>Source Type:</b>	
<b>Site Name:</b>	Robert O. Pickard Environmental Centre				
<b>Site County/District:</b>					
<b>Site Geo Ref Meth:</b>					
<b>Incident Summary:</b>	Robert O Pickard WWTP: digester gas to atm for 1 min				
<b>Contaminant Qty:</b>	18 m <sup>3</sup>				
<a href="#">34</a>	142 of 224	NNW/283.9	51.9 / -2.00	City of Ottawa 800 Green Creek Dr Ottawa ON K1J 1A6	SPL
<b>Ref No:</b>	6322-8LNUCF			<b>Discharger Report:</b>	
<b>Site No:</b>				<b>Material Group:</b>	
<b>Incident Dt:</b>	9/13/2011			<b>Health/Env Conseq:</b>	
<b>Year:</b>				<b>Client Type:</b>	
<b>Incident Cause:</b>				<b>Sector Type:</b>	
<b>Incident Event:</b>				<b>Agency Involved:</b>	
<b>Contaminant Code:</b>	36			<b>Nearest Watercourse:</b>	
<b>Contaminant Name:</b>	DIGESTER GAS			<b>Site Address:</b>	800 Green Creek Dr
<b>Contaminant Limit 1:</b>				<b>Site District Office:</b>	
<b>Contam Limit Freq 1:</b>				<b>Site Postal Code:</b>	
<b>Contaminant UN No 1:</b>				<b>Site Region:</b>	
<b>Environment Impact:</b>	Not Anticipated			<b>Site Municipality:</b>	Ottawa
<b>Nature of Impact:</b>				<b>Site Lot:</b>	
<b>Receiving Medium:</b>				<b>Site Conc:</b>	
<b>Receiving Env:</b>				<b>Northing:</b>	5034554
<b>MOE Response:</b>	No Field Response			<b>Easting:</b>	453580
<b>Dt MOE Arvl on Scn:</b>				<b>Site Geo Ref Accu:</b>	
<b>MOE Reported Dt:</b>	9/13/2011			<b>Site Map Datum:</b>	
<b>Dt Document Closed:</b>	11/22/2011			<b>SAC Action Class:</b>	Air Spills - Gases and Vapours
<b>Incident Reason:</b>				<b>Source Type:</b>	
<b>Site Name:</b>	Robert O. Pickard Environmental Centre				
<b>Site County/District:</b>					
<b>Site Geo Ref Meth:</b>					
<b>Incident Summary:</b>	City of Ottawa-1 Minute Digester Gas to Atmosphere.				
<b>Contaminant Qty:</b>	16 m <sup>3</sup>				

Map Key	Number of Records	Direction/ Distance (m)	Elev/Diff (m)	Site	DB
<a href="#">34</a>	143 of 224	NNW/283.9	51.9 / -2.00	CITY OF OTTAWA 800 GREEN CREEK DRIVE OTTAWA ON K1J 1A6	EASR
<b>Approval No:</b> R-002-4543208103 <b>Status:</b> REGISTERED <b>Date:</b> 2012-02-15 <b>Record Type:</b> EASR <b>Link Source:</b> MOFA <b>Project Type:</b> Standby Power System <b>Full Address:</b> <b>Approval Type:</b> EASR-Standby Power System <b>Full PDF Link:</b> <a href="http://www.accessenvironment.ene.gov.on.ca/AEWeb/ae/ViewDocument.action?documentRefID=727">http://www.accessenvironment.ene.gov.on.ca/AEWeb/ae/ViewDocument.action?documentRefID=727</a>		<b>SWP Area Name:</b> <b>MOE District:</b> <b>Municipality:</b> OTTAWA <b>Latitude:</b> <b>Longitude:</b> <b>Geometry X:</b> <b>Geometry Y:</b>			
<a href="#">34</a>	144 of 224	NNW/283.9	51.9 / -2.00	CITY OF OTTAWA 800 GREEN CREEK DRIVE OTTAWA ON K1J 1A6	EASR
<b>Approval No:</b> R-003-2568884662 <b>Status:</b> REGISTERED <b>Date:</b> 2012-02-22 <b>Record Type:</b> EASR <b>Link Source:</b> MOFA <b>Project Type:</b> Heating System <b>Full Address:</b> <b>Approval Type:</b> EASR-Heating System <b>Full PDF Link:</b> <a href="http://www.accessenvironment.ene.gov.on.ca/AEWeb/ae/ViewDocument.action?documentRefID=744">http://www.accessenvironment.ene.gov.on.ca/AEWeb/ae/ViewDocument.action?documentRefID=744</a>		<b>SWP Area Name:</b> <b>MOE District:</b> <b>Municipality:</b> OTTAWA <b>Latitude:</b> <b>Longitude:</b> <b>Geometry X:</b> <b>Geometry Y:</b>			
<a href="#">34</a>	145 of 224	NNW/283.9	51.9 / -2.00	800 GREENS CREEK DRIVE OTTAWA ON	HINC
<b>External File Num:</b> FS INC 0902-00657 <b>Fuel Occurrence Type:</b> Vapour Release <b>Date of Occurrence:</b> 2/2/2009 <b>Fuel Type Involved:</b> Other Hydrocarbon Fuel <b>Status Desc:</b> Completed - No Action Required <b>Job Type Desc:</b> Incident/Near-Miss Occurrence (FS) <b>Oper. Type Involved:</b> Other-Specify <b>Service Interruptions:</b> No <b>Property Damage:</b> No <b>Fuel Life Cycle Stage:</b> Other-specify <b>Root Cause:</b> <b>Reported Details:</b> Robert O. Pickard Environmental Centre <b>Fuel Category:</b> Gaseous Fuel <b>Occurrence Type:</b> Incident <b>Affiliation:</b> Industry Stakeholder (Licensee/Registration/Certificate Holder, Facility Owner, etc.) <b>County Name:</b> Ottawa <b>Approx. Quant. Rel:</b> <b>Nearby body of water:</b> <b>Enter Drainage Syst.:</b> <b>Approx. Quant. Unit:</b> <b>Environmental Impact:</b>					
<a href="#">34</a>	146 of 224	NNW/283.9	51.9 / -2.00	800 GREENS CREEK DRIVE OTTAWA ON	HINC
<b>External File Num:</b> FS INC 0903-01389 <b>Fuel Occurrence Type:</b> Vapour Release <b>Date of Occurrence:</b> 3/13/2009 <b>Fuel Type Involved:</b> Other Hydrocarbon Fuel <b>Status Desc:</b> Completed - No Action Required					



Map Key	Number of Records	Direction/ Distance (m)	Elev/Diff (m)	Site	DB
<b>Job Type Desc:</b>		Incident/Near-Miss Occurrence (FS)			
<b>Oper. Type Involved:</b>		Other-Specify			
<b>Service Interruptions:</b>		Yes			
<b>Property Damage:</b>		No			
<b>Fuel Life Cycle Stage:</b>		Other-specify			
<b>Root Cause:</b>					
<b>Reported Details:</b>		Robert O. Pickard Environmental Centre			
<b>Fuel Category:</b>		Gaseous Fuel			
<b>Occurrence Type:</b>		Incident			
<b>Affiliation:</b>		Industry Stakeholder (Licensee/Registration/Certificate Holder, Facility Owner, etc.)			
<b>County Name:</b>		Ottawa			
<b>Approx. Quant. Rel:</b>					
<b>Nearby body of water:</b>					
<b>Enter Drainage Syst.:</b>					
<b>Approx. Quant. Unit:</b>					
<b>Environmental Impact:</b>					

<a href="#">34</a>	147 of 224	<b>NNW/283.9</b>	<b>51.9 / -2.00</b>	<b>800 GREEN CREEK DRIVE OTTAWA ON</b>	<b>HINC</b>
--------------------	------------	------------------	---------------------	--	-------------

<b>External File Num:</b>		FS INC 0904-02055			
<b>Fuel Occurrence Type:</b>		Vapour Release			
<b>Date of Occurrence:</b>		4/20/2009			
<b>Fuel Type Involved:</b>		Other Hydrocarbon Fuel			
<b>Status Desc:</b>		Completed - No Action Required			
<b>Job Type Desc:</b>		Incident/Near-Miss Occurrence (FS)			
<b>Oper. Type Involved:</b>		Other-Specify			
<b>Service Interruptions:</b>		Yes			
<b>Property Damage:</b>		No			
<b>Fuel Life Cycle Stage:</b>		Other-specify			
<b>Root Cause:</b>					
<b>Reported Details:</b>		Robert O. Pickard Environmental Centre			
<b>Fuel Category:</b>		Gaseous Fuel			
<b>Occurrence Type:</b>		Incident			
<b>Affiliation:</b>		Industry Stakeholder (Licensee/Registration/Certificate Holder, Facility Owner, etc.)			
<b>County Name:</b>		Ottawa			
<b>Approx. Quant. Rel:</b>					
<b>Nearby body of water:</b>					
<b>Enter Drainage Syst.:</b>					
<b>Approx. Quant. Unit:</b>					
<b>Environmental Impact:</b>					

<a href="#">34</a>	148 of 224	<b>NNW/283.9</b>	<b>51.9 / -2.00</b>	<b>CITY OF OTTAWA 800 GREENS CREEK DRIVE NOT AVAILABLE GLOUCESTER ON K1J1A6</b>	<b>NPRI</b>
--------------------	------------	------------------	---------------------	---	-------------

<b>NPRI ID:</b>	770	<b>Org ID:</b>	101367
<b>Other ID:</b>	Y	<b>Submit Date:</b>	6/6/2011
<b>No Other ID:</b>	3	<b>Last Modified:</b>	5/29/2015 3:28:24 PM
<b>Track ID:</b>	95164	<b>Contact ID:</b>	
<b>Report ID:</b>	149216	<b>Cont Type:</b>	
<b>Report Type:</b>	NPRI	<b>Contact Title:</b>	
<b>Rpt Type ID:</b>	1	<b>Cont First Name:</b>	
<b>Report Year:</b>	2010	<b>Cont Last Name:</b>	
<b>Not-Current Rpt?:</b>	No	<b>Contact Position:</b>	
<b>Yr of Last Filed Rpt:</b>	2014	<b>Contact Fax:</b>	
<b>Fac ID:</b>	225628	<b>Contact Ph.:</b>	
<b>Fac Name:</b>	ROBERT O. PICKARD ENVIRONMENTAL CENTRE	<b>Cont Area Code:</b>	
<b>Fac Address1:</b>	800 GREENS CREEK DRIVE	<b>Contact Tel.:</b>	
<b>Fac Address2:</b>	NOT AVAILABLE	<b>Contact Ext.:</b>	
<b>Fac Postal Zip:</b>	K1J1A6	<b>Cont Fax Area Cde:</b>	



<b>Map Key</b>	<b>Number of Records</b>	<b>Direction/ Distance (m)</b>	<b>Elev/Diff (m)</b>	<b>Site</b>	<b>DB</b>
<b>Facility Lat:</b>	45.4606			<b>Contact Fax:</b>	
<b>Facility Long:</b>	-75.5908			<b>Contact Email:</b>	
<b>DLS (Last Filed Rpt):</b>				<b>Latitude:</b>	45.4606
<b>Facility DLS:</b>				<b>Longitude:</b>	-75.5908
<b>Datum:</b>	1983			<b>UTM Zone:</b>	
<b>Facility Cmnts:</b>	No			<b>UTM Northing:</b>	
<b>URL:</b>	www.ottawa.ca			<b>UTM Easting:</b>	
<b>No of Empl.:</b>	140			<b>Waste Streams:</b>	Yes
<b>Parent Co.:</b>	*			<b>No Streams:</b>	1
<b>No Parent Co.:</b>				<b>Waste Off Sites:</b>	Yes
<b>Pollut Prev Cmnts:</b>	Yes			<b>No Off Sites:</b>	17
<b>Stacks:</b>	No			<b>Shutdown:</b>	No
<b>No of Stacks:</b>				<b>No of Shutdown:</b>	
<b>Canadian SIC Code (2 digit):</b>					
<b>Canadian SIC Code:</b>					
<b>SIC Code Description:</b>					
<b>American SIC Code:</b>					
<b>NAICS Code (2 digit):</b>	22				
<b>NAICS 2 Description:</b>	Utilities				
<b>NAICS Code (4 digit):</b>	2213				
<b>NAICS 4 Description:</b>	Water, sewage and other systems				
<b>NAICS Code (6 digit):</b>	221320				
<b>NAICS 6 Description:</b>	Sewage treatment facilities				

### Substance Release Report

**Category Type ID:** 3  
**Category Type Desc:** Fugitive  
**Category Type Desc (fr):** Émissions fugitives  
**Grouping:** Total Air  
**Trans Code:** VOCs  
**Chem:** Ammonia (total)  
**Chem (fr):** Ammoniac (total)  
**Quantity:** 344.027  
**Unit:** tonnes  
**Basis of Estimate Cd:** E2  
**Basis of Estimate Desc:** E2- Published Emission Factors - In use from 2003 and onward

**Category Type ID:** 7  
**Category Type Desc:** Direct Discharges  
**Category Type Desc (fr):** Évacuation directes  
**Grouping:** Total Water  
**Trans Code:** WatD  
**Chem:** Arsenic (and its compounds)  
**Chem (fr):** Arsenic (et ses composés)  
**Quantity:** 26.552  
**Unit:** kg  
**Basis of Estimate Cd:** M3  
**Basis of Estimate Desc:** M3- Source Testing - In use from 2003 and onward

**Category Type ID:** 7  
**Category Type Desc:** Direct Discharges  
**Category Type Desc (fr):** Évacuation directes  
**Grouping:** Total Water  
**Trans Code:** WatD  
**Chem:** Mercury (and its compounds)  
**Chem (fr):** Mercure (et ses composés)  
**Quantity:** 4.24  
**Unit:** kg  
**Basis of Estimate Cd:** M3  
**Basis of Estimate Desc:** M3- Source Testing - In use from 2003 and onward

**Category Type ID:** 7  
**Category Type Desc:** Direct Discharges  
**Category Type Desc (fr):** Évacuation directes

Map Key	Number of Records	Direction/ Distance (m)	Elev/Diff (m)	Site	DB
<b>Grouping:</b> Total Water <b>Trans Code:</b> WatD <b>Chem:</b> Nitrate ion in solution at pH >= 6.0 <b>Chem (fr):</b> Nitrate (ion en sol. à un pH de >= 6.0) <b>Quantity:</b> 1121.543 <b>Unit:</b> tonnes <b>Basis of Estimate Cd:</b> M3 <b>Basis of Estimate Desc:</b> M3- Source Testing - In use from 2003 and onward					
<b>Category Type ID:</b> 7 <b>Category Type Desc:</b> Direct Discharges <b>Category Type Desc (fr):</b> Évacuation directes <b>Grouping:</b> Total Water <b>Trans Code:</b> WatD <b>Chem:</b> Manganese (and its compounds) <b>Chem (fr):</b> Manganèse (et ses composés) <b>Quantity:</b> 7.896 <b>Unit:</b> tonnes <b>Basis of Estimate Cd:</b> M3 <b>Basis of Estimate Desc:</b> M3- Source Testing - In use from 2003 and onward					
<b>Category Type ID:</b> 7 <b>Category Type Desc:</b> Direct Discharges <b>Category Type Desc (fr):</b> Évacuation directes <b>Grouping:</b> Total Water <b>Trans Code:</b> WatD <b>Chem:</b> Ammonia (total) <b>Chem (fr):</b> Ammoniac (total) <b>Quantity:</b> 3283.185 <b>Unit:</b> tonnes <b>Basis of Estimate Cd:</b> M3 <b>Basis of Estimate Desc:</b> M3- Source Testing - In use from 2003 and onward					
<b>Category Type ID:</b> 7 <b>Category Type Desc:</b> Direct Discharges <b>Category Type Desc (fr):</b> Évacuation directes <b>Grouping:</b> Total Water <b>Trans Code:</b> WatD <b>Chem:</b> Zinc (and its compounds) <b>Chem (fr):</b> Zinc (et ses composés) <b>Quantity:</b> 3.055 <b>Unit:</b> tonnes <b>Basis of Estimate Cd:</b> M3 <b>Basis of Estimate Desc:</b> M3- Source Testing - In use from 2003 and onward					
<b>Category Type ID:</b> 7 <b>Category Type Desc:</b> Direct Discharges <b>Category Type Desc (fr):</b> Évacuation directes <b>Grouping:</b> Total Water <b>Trans Code:</b> WatD <b>Chem:</b> Phosphorus (total) <b>Chem (fr):</b> Phosphore (total) <b>Quantity:</b> 82.6112 <b>Unit:</b> tonnes <b>Basis of Estimate Cd:</b> M3 <b>Basis of Estimate Desc:</b> M3- Source Testing - In use from 2003 and onward					
<a href="#">34</a>	149 of 224	<b>NNW/283.9</b>	<b>51.9 / -2.00</b>	<b>City of Ottawa ROBERT O. PICKARD ENVIRONMENTAL CENTRE 800 GREEN CREEK DRIVE GLOUCESTER ON K1J 1A6</b>	<b>GEN</b>
<b>Generator No:</b>	ON0303110			<b>PO Box No:</b>	
<b>Status:</b>				<b>Country:</b>	
<b>Approval Years:</b>	2009			<b>Choice of Contact:</b>	

<b>Map Key</b>	<b>Number of Records</b>	<b>Direction/ Distance (m)</b>	<b>Elev/Diff (m)</b>	<b>Site</b>	<b>DB</b>
<b>Contam. Facility:</b> <b>MHSW Facility:</b> <b>SIC Code:</b> <b>SIC Description:</b>	221320	Sewage Treatment Facilities		<b>Co Admin:</b> <b>Phone No Admin:</b>	
<b><u>Detail(s)</u></b>					
<b>Waste Class:</b> <b>Waste Class Desc:</b>	112	ACID WASTE - HEAVY METALS			
<b>Waste Class:</b> <b>Waste Class Desc:</b>	114	OTHER INORGANIC ACID WASTES			
<b>Waste Class:</b> <b>Waste Class Desc:</b>	121	ALKALINE WASTES - HEAVY METALS			
<b>Waste Class:</b> <b>Waste Class Desc:</b>	145	PAINT/PIGMENT/COATING RESIDUES			
<b>Waste Class:</b> <b>Waste Class Desc:</b>	146	OTHER SPECIFIED INORGANICS			
<b>Waste Class:</b> <b>Waste Class Desc:</b>	148	INORGANIC LABORATORY CHEMICALS			
<b>Waste Class:</b> <b>Waste Class Desc:</b>	212	ALIPHATIC SOLVENTS			
<b>Waste Class:</b> <b>Waste Class Desc:</b>	213	PETROLEUM DISTILLATES			
<b>Waste Class:</b> <b>Waste Class Desc:</b>	251	OIL SKIMMINGS & SLUDGES			
<b>Waste Class:</b> <b>Waste Class Desc:</b>	252	WASTE OILS & LUBRICANTS			
<b>Waste Class:</b> <b>Waste Class Desc:</b>	263	ORGANIC LABORATORY CHEMICALS			
<b>Waste Class:</b> <b>Waste Class Desc:</b>	331	WASTE COMPRESSED GASES			

<b><u>34</u></b>	<b>150 of 224</b>	<b>NNW/283.9</b>	<b>51.9 / -2.00</b>	<b>City of Ottawa 800 Green's Creek Drive Gloucester ON</b>	<b>GEN</b>
------------------	-------------------	------------------	---------------------	---	------------

<b>Generator No:</b>	ON3694277	<b>PO Box No:</b>	
<b>Status:</b>		<b>Country:</b>	
<b>Approval Years:</b>	2009	<b>Choice of Contact:</b>	
<b>Contam. Facility:</b>		<b>Co Admin:</b>	
<b>MHSW Facility:</b>		<b>Phone No Admin:</b>	
<b>SIC Code:</b>	913150		
<b>SIC Description:</b>	Municipal Regulatory Services		

**Detail(s)**

<b>Waste Class:</b> <b>Waste Class Desc:</b>	221	LIGHT FUELS
<b>Waste Class:</b> <b>Waste Class Desc:</b>	145	PAINT/PIGMENT/COATING RESIDUES

Map Key	Number of Records	Direction/ Distance (m)	Elev/Diff (m)	Site	DB
<b>Waste Class:</b>		212			
<b>Waste Class Desc:</b>		ALIPHATIC SOLVENTS			
<b>Waste Class:</b>		242			
<b>Waste Class Desc:</b>		HALOGENATED PESTICIDES			
<b>Waste Class:</b>		252			
<b>Waste Class Desc:</b>		WASTE OILS & LUBRICANTS			
<b>Waste Class:</b>		261			
<b>Waste Class Desc:</b>		PHARMACEUTICALS			
<b>Waste Class:</b>		263			
<b>Waste Class Desc:</b>		ORGANIC LABORATORY CHEMICALS			
<b>Waste Class:</b>		148			
<b>Waste Class Desc:</b>		INORGANIC LABORATORY CHEMICALS			
<b>Waste Class:</b>		312			
<b>Waste Class Desc:</b>		PATHOLOGICAL WASTES			
<b>Waste Class:</b>		331			
<b>Waste Class Desc:</b>		WASTE COMPRESSED GASES			

<a href="#">34</a>	151 of 224	NNW/283.9	51.9 / -2.00	City of Ottawa 800 Green Creek Dr Part of Lots 13 14 & 15 Concession 1 Reference Plan 5R-3492 Ottawa ON K1J 1A6	SPL
<b>Ref No:</b>	1873-8RVM93			<b>Discharger Report:</b>	
<b>Site No:</b>				<b>Material Group:</b>	
<b>Incident Dt:</b>	27-FEB-12			<b>Health/Env Conseq:</b>	
<b>Year:</b>				<b>Client Type:</b>	
<b>Incident Cause:</b>	Process Upset			<b>Sector Type:</b>	Sewage Treatment
<b>Incident Event:</b>				<b>Agency Involved:</b>	
<b>Contaminant Code:</b>				<b>Nearest Watercourse:</b>	
<b>Contaminant Name:</b>				<b>Site Address:</b>	800 Green Creek Dr Part of Lots 13 14 & 15 Concession 1 Reference Plan 5R-3492
<b>Contaminant Limit 1:</b>				<b>Site District Office:</b>	
<b>Contam Limit Freq 1:</b>				<b>Site Postal Code:</b>	
<b>Contaminant UN No 1:</b>				<b>Site Region:</b>	
<b>Environment Impact:</b>	Confirmed			<b>Site Municipality:</b>	Ottawa
<b>Nature of Impact:</b>	Surface Water Pollution			<b>Site Lot:</b>	
<b>Receiving Medium:</b>	Sewage - Municipal/Private and Commercial			<b>Site Conc:</b>	
<b>Receiving Env:</b>				<b>Northing:</b>	NA
<b>MOE Response:</b>	No Field Response			<b>Easting:</b>	NA
<b>Dt MOE Arvl on Scn:</b>				<b>Site Geo Ref Accu:</b>	
<b>MOE Reported Dt:</b>	27-FEB-12			<b>Site Map Datum:</b>	
<b>Dt Document Closed:</b>				<b>SAC Action Class:</b>	Sewage Bypasses / Overflows
<b>Incident Reason:</b>	Power Interruption - Loss of electrical power			<b>Source Type:</b>	
<b>Site Name:</b>	R.O. Pickard Environmental Centre				
<b>Site County/District:</b>					
<b>Site Geo Ref Meth:</b>					
<b>Incident Summary:</b>	RO Pickard Environmental Ctr: SSO to Ottawa Rvr				
<b>Contaminant Qty:</b>					

<a href="#">34</a>	152 of 224	NNW/283.9	51.9 / -2.00	City of Ottawa 800 Green Creek Dr Ottawa ON K1J 1A6	SPL
<b>Ref No:</b>	5545-8W8TPM			<b>Discharger Report:</b>	
<b>Site No:</b>				<b>Material Group:</b>	
<b>Incident Dt:</b>	15-JUL-12			<b>Health/Env Conseq:</b>	

Map Key	Number of Records	Direction/ Distance (m)	Elev/Diff (m)	Site	DB
<b>Year:</b>				<b>Client Type:</b>	
<b>Incident Cause:</b>	Other Discharges			<b>Sector Type:</b>	Sewage Treatment
<b>Incident Event:</b>				<b>Agency Involved:</b>	
<b>Contaminant Code:</b>	36			<b>Nearest Watercourse:</b>	
<b>Contaminant Name:</b>	DIGESTER GAS			<b>Site Address:</b>	800 Green Creek Dr
<b>Contaminant Limit 1:</b>				<b>Site District Office:</b>	
<b>Contam Limit Freq 1:</b>				<b>Site Postal Code:</b>	
<b>Contaminant UN No 1:</b>				<b>Site Region:</b>	
<b>Environment Impact:</b>	Not Anticipated			<b>Site Municipality:</b>	Ottawa
<b>Nature of Impact:</b>				<b>Site Lot:</b>	
<b>Receiving Medium:</b>	Sewage - Municipal/Private and Commercial			<b>Site Conc:</b>	
<b>Receiving Env:</b>				<b>Northing:</b>	5034554
<b>MOE Response:</b>				<b>Easting:</b>	453580
<b>Dt MOE Arvl on Scn:</b>				<b>Site Geo Ref Accu:</b>	
<b>MOE Reported Dt:</b>	15-JUL-12			<b>Site Map Datum:</b>	
<b>Dt Document Closed:</b>				<b>SAC Action Class:</b>	Air Spills - Gases and Vapours
<b>Incident Reason:</b>	Power Interruption - Loss of electrical power			<b>Source Type:</b>	
<b>Site Name:</b>	Robert O. Pickard Environmental Centre				
<b>Site County/District:</b>					
<b>Site Geo Ref Meth:</b>					
<b>Incident Summary:</b>	Ottawa WPCP - 1285 m3 of digester gas to air.				
<b>Contaminant Qty:</b>					

<a href="#">34</a>	153 of 224	NNW/283.9	51.9 / -2.00	City of Ottawa 800 Green Creek Dr Ottawa ON K1J 1A6	SPL
<b>Ref No:</b>	5641-8UQSJB			<b>Discharger Report:</b>	
<b>Site No:</b>				<b>Material Group:</b>	
<b>Incident Dt:</b>	28-MAY-12			<b>Health/Env Conseq:</b>	
<b>Year:</b>				<b>Client Type:</b>	
<b>Incident Cause:</b>	Start-Ups / Shutdowns / Interruptions			<b>Sector Type:</b>	Sewage Treatment
<b>Incident Event:</b>				<b>Agency Involved:</b>	
<b>Contaminant Code:</b>	36			<b>Nearest Watercourse:</b>	
<b>Contaminant Name:</b>	DIGESTER GAS			<b>Site Address:</b>	800 Green Creek Dr
<b>Contaminant Limit 1:</b>				<b>Site District Office:</b>	
<b>Contam Limit Freq 1:</b>				<b>Site Postal Code:</b>	
<b>Contaminant UN No 1:</b>				<b>Site Region:</b>	
<b>Environment Impact:</b>	Not Anticipated			<b>Site Municipality:</b>	Ottawa
<b>Nature of Impact:</b>				<b>Site Lot:</b>	
<b>Receiving Medium:</b>	Sewage - Municipal/Private and Commercial			<b>Site Conc:</b>	
<b>Receiving Env:</b>				<b>Northing:</b>	5034554
<b>MOE Response:</b>	No Field Response			<b>Easting:</b>	453580
<b>Dt MOE Arvl on Scn:</b>				<b>Site Geo Ref Accu:</b>	
<b>MOE Reported Dt:</b>	28-MAY-12			<b>Site Map Datum:</b>	
<b>Dt Document Closed:</b>				<b>SAC Action Class:</b>	Notifications
<b>Incident Reason:</b>	Other - Reason not otherwise defined			<b>Source Type:</b>	
<b>Site Name:</b>	Robert O. Pickard Environmental Centre				
<b>Site County/District:</b>					
<b>Site Geo Ref Meth:</b>					
<b>Incident Summary:</b>	ROPEC - 30 m3 of digester gas to air.				
<b>Contaminant Qty:</b>					

<a href="#">34</a>	154 of 224	NNW/283.9	51.9 / -2.00	800 Green Creek Drive, Ottawa ON	INC
<b>Incident No:</b>	797512			<b>Any Health Impact:</b>	No
<b>Incident ID:</b>	2954716			<b>Any Enviro Impact:</b>	No
<b>Instance No:</b>				<b>Service Interrupted:</b>	No
<b>Status Code:</b>	Causal Analysis Complete			<b>Was Prop Damaged:</b>	No
<b>Attribute Category:</b>	FS-Perform L1 Incident Insp			<b>Reside App. Type:</b>	Not applicable
<b>Context:</b>				<b>Commer App. Type:</b>	Emergency Generators and other Power

Map Key	Number of Records	Direction/ Distance (m)	Elev/Diff (m)	Site	DB
<b>Date of Occurrence:</b>	2012/04/23 00:00:00			<b>Indus App. Type:</b>	Supply Equipment
<b>Time of Occurrence:</b>	09:53:00			<b>Institut App. Type:</b>	Power Generating Units (e.g., Turbines etc.)
<b>Incident Created On:</b>				<b>Venting Type:</b>	Not applicable
<b>Instance Creation Dt:</b>				<b>Vent Conn Mater:</b>	Not Applicable
<b>Instance Install Dt:</b>				<b>Vent Chimney Mater:</b>	Custom-engineered System
<b>Occur Insp Start Date:</b>	2012/04/23 00:00:00			<b>Pipeline Type:</b>	
<b>Approx Quant Rel:</b>				<b>Pipeline Involved:</b>	
<b>Tank Capacity:</b>				<b>Pipe Material:</b>	
<b>Fuels Occur Type:</b>	Explosion			<b>Depth Ground Cover:</b>	
<b>Fuel Type Involved:</b>	Other Hydrocarbon Fuel			<b>Regulator Location:</b>	
<b>Enforcement Policy:</b>	NULL			<b>Regulator Type:</b>	
<b>Prc Escalation Req:</b>	NULL			<b>Operation Pressure:</b>	
<b>Tank Material Type:</b>				<b>Liquid Prop Make:</b>	
<b>Tank Storage Type:</b>				<b>Liquid Prop Model:</b>	
<b>Tank Location Type:</b>				<b>Liquid Prop Serial No:</b>	
<b>Pump Flow Rate Cap:</b>				<b>Liquid Prop Notes:</b>	
<b>Task No:</b>	3807779			<b>Equipment Type:</b>	
<b>Notes:</b>				<b>Equipment Model:</b>	G3516
<b>Drainage System:</b>				<b>Serial No:</b>	4EK01301
<b>Sub Surface Contam.:</b>				<b>Cylinder Capacity:</b>	
<b>Aff Prop Use Water:</b>				<b>Cylinder Cap Units:</b>	
<b>Contam. Migrated:</b>				<b>Cylinder Mat Type:</b>	
<b>Contact Natural Env:</b>				<b>Near Body of Water:</b>	
<b>Incident Location:</b>		800 Green Creek Drive, Ottawa - Explosion			
<b>Occurrence Narrative:</b>		D.G. Engine explosion (internal)			
<b>Operation Type Involved:</b>		Institution (incl.hospital,school,government etc.)			
<b>Item:</b>					
<b>Item Description:</b>					
<b>Device Installed Location:</b>					

<a href="#">34</a>	155 of 224	NNW/283.9	51.9 / -2.00	CITY OF OTTAWA 800 GREENS CREEK DRIVE NOT AVAILABLE GLOUCESTER ON K1J1A6	NPRI
<b>NPRI ID:</b>	770			<b>Org ID:</b>	101367
<b>Other ID:</b>				<b>Submit Date:</b>	6/29/2012
<b>No Other ID:</b>				<b>Last Modified:</b>	5/29/2015 3:28:24 PM
<b>Track ID:</b>	102923			<b>Contact ID:</b>	
<b>Report ID:</b>	8079			<b>Cont Type:</b>	
<b>Report Type:</b>	NPRI			<b>Contact Title:</b>	
<b>Rpt Type ID:</b>	1			<b>Cont First Name:</b>	
<b>Report Year:</b>	2011			<b>Cont Last Name:</b>	
<b>Not-Current Rpt?:</b>	No			<b>Contact Position:</b>	
<b>Yr of Last Filed Rpt:</b>	2014			<b>Contact Fax:</b>	
<b>Fac ID:</b>	225628			<b>Contact Ph.:</b>	
<b>Fac Name:</b>	ROBERT O. PICKARD ENVIRONMENTAL CENTRE			<b>Cont Area Code:</b>	
<b>Fac Address1:</b>	800 GREENS CREEK DRIVE			<b>Contact Tel.:</b>	
<b>Fac Address2:</b>	NOT AVAILABLE			<b>Contact Ext.:</b>	
<b>Fac Postal Zip:</b>	K1J1A6			<b>Cont Fax Area Cde:</b>	
<b>Facility Lat:</b>	45.4606			<b>Contact Fax:</b>	
<b>Facility Long:</b>	-75.5908			<b>Contact Email:</b>	
<b>DLS (Last Filed Rpt):</b>				<b>Latitude:</b>	45.4606
<b>Facility DLS:</b>				<b>Longitude:</b>	-75.5908
<b>Datum:</b>	1983			<b>UTM Zone:</b>	
<b>Facility Cmnts:</b>				<b>UTM Northing:</b>	
<b>URL:</b>	www.ottawa.ca			<b>UTM Easting:</b>	
<b>No of Empl.:</b>	210			<b>Waste Streams:</b>	
<b>Parent Co.:</b>				<b>No Streams:</b>	
<b>No Parent Co.:</b>				<b>Waste Off Sites:</b>	
<b>Pollut Prev Cmnts:</b>				<b>No Off Sites:</b>	
<b>Stacks:</b>				<b>Shutdown:</b>	
<b>No of Stacks:</b>				<b>No of Shutdown:</b>	

<b>Map Key</b>	<b>Number of Records</b>	<b>Direction/ Distance (m)</b>	<b>Elev/Diff (m)</b>	<b>Site</b>	<b>DB</b>
<b>Canadian SIC Code (2 digit):</b>					
<b>Canadian SIC Code:</b>					
<b>SIC Code Description:</b>					
<b>American SIC Code:</b>					
<b>NAICS Code (2 digit):</b>	22				
<b>NAICS 2 Description:</b>	Utilities				
<b>NAICS Code (4 digit):</b>	2213				
<b>NAICS 4 Description:</b>	Water, sewage and other systems				
<b>NAICS Code (6 digit):</b>	221320				
<b>NAICS 6 Description:</b>	Sewage treatment facilities				
 <b><u>Substance Release Report</u></b>					
<b>Category Type ID:</b>	7				
<b>Category Type Desc:</b>	Direct Discharges				
<b>Category Type Desc (fr):</b>	Évacuation directes				
<b>Grouping:</b>	Total Water				
<b>Trans Code:</b>	WatD				
<b>Chem:</b>	Ammonia (total)				
<b>Chem (fr):</b>	Ammoniac (total)				
<b>Quantity:</b>	3305.38				
<b>Unit:</b>	tonnes				
<b>Basis of Estimate Cd:</b>	M3				
<b>Basis of Estimate Desc:</b>	M3- Source Testing - In use from 2003 and onward				
 <b>Category Type ID:</b>	3				
<b>Category Type Desc:</b>	Fugitive				
<b>Category Type Desc (fr):</b>	Émissions fugitives				
<b>Grouping:</b>	Total Air				
<b>Trans Code:</b>	VOCs				
<b>Chem:</b>	Ammonia (total)				
<b>Chem (fr):</b>	Ammoniac (total)				
<b>Quantity:</b>	317.72				
<b>Unit:</b>	tonnes				
<b>Basis of Estimate Cd:</b>	E2				
<b>Basis of Estimate Desc:</b>	E2- Published Emission Factors - In use from 2003 and onward				
 <b>Category Type ID:</b>	7				
<b>Category Type Desc:</b>	Direct Discharges				
<b>Category Type Desc (fr):</b>	Évacuation directes				
<b>Grouping:</b>	Total Water				
<b>Trans Code:</b>	WatD				
<b>Chem:</b>	Nitrate ion in solution at pH >= 6.0				
<b>Chem (fr):</b>	Nitrate (ion en sol. à un pH de >= 6.0)				
<b>Quantity:</b>	584.063				
<b>Unit:</b>	tonnes				
<b>Basis of Estimate Cd:</b>	M3				
<b>Basis of Estimate Desc:</b>	M3- Source Testing - In use from 2003 and onward				
 <b>Category Type ID:</b>	7				
<b>Category Type Desc:</b>	Direct Discharges				
<b>Category Type Desc (fr):</b>	Évacuation directes				
<b>Grouping:</b>	Total Water				
<b>Trans Code:</b>	WatD				
<b>Chem:</b>	Mercury (and its compounds)				
<b>Chem (fr):</b>	Mercre (et ses composés)				
<b>Quantity:</b>	4.1				
<b>Unit:</b>	kg				
<b>Basis of Estimate Cd:</b>	M3				
<b>Basis of Estimate Desc:</b>	M3- Source Testing - In use from 2003 and onward				
 <b>Category Type ID:</b>	7				
<b>Category Type Desc:</b>	Direct Discharges				
<b>Category Type Desc (fr):</b>	Évacuation directes				
<b>Grouping:</b>	Total Water				

Map Key	Number of Records	Direction/ Distance (m)	Elev/Diff (m)	Site	DB
<b>Trans Code:</b>		WatD			
<b>Chem:</b>		Phosphorus (total)			
<b>Chem (fr):</b>		Phosphore (total)			
<b>Quantity:</b>		68.134			
<b>Unit:</b>		tonnes			
<b>Basis of Estimate Cd:</b>		M3			
<b>Basis of Estimate Desc:</b>		M3- Source Testing - In use from 2003 and onward			
<b>Category Type ID:</b>		7			
<b>Category Type Desc:</b>		Direct Discharges			
<b>Category Type Desc (fr):</b>		Évacuation directes			
<b>Grouping:</b>		Total Water			
<b>Trans Code:</b>		WatD			
<b>Chem:</b>		Manganese (and its compounds)			
<b>Chem (fr):</b>		Manganèse (et ses composés)			
<b>Quantity:</b>		7.318			
<b>Unit:</b>		tonnes			
<b>Basis of Estimate Cd:</b>		M3			
<b>Basis of Estimate Desc:</b>		M3- Source Testing - In use from 2003 and onward			
<b>Category Type ID:</b>		7			
<b>Category Type Desc:</b>		Direct Discharges			
<b>Category Type Desc (fr):</b>		Évacuation directes			
<b>Grouping:</b>		Total Water			
<b>Trans Code:</b>		WatD			
<b>Chem:</b>		Zinc (and its compounds)			
<b>Chem (fr):</b>		Zinc (et ses composés)			
<b>Quantity:</b>		2.525			
<b>Unit:</b>		tonnes			
<b>Basis of Estimate Cd:</b>		M3			
<b>Basis of Estimate Desc:</b>		M3- Source Testing - In use from 2003 and onward			

[34](#)    156 of 224    **NNW/283.9**    **51.9 / -2.00**    **City of Ottawa**  
**800 Green's Creek Drive**  
**Gloucester ON**    **GEN**

**Generator No:** ON3694277    **PO Box No:**  
**Status:**    **Country:**  
**Approval Years:** 2010    **Choice of Contact:**  
**Contam. Facility:**    **Co Admin:**  
**MHSW Facility:**    **Phone No Admin:**  
**SIC Code:** 913150  
**SIC Description:** Municipal Regulatory Services

**Detail(s)**

**Waste Class:** 212  
**Waste Class Desc:** ALIPHATIC SOLVENTS

**Waste Class:** 263  
**Waste Class Desc:** ORGANIC LABORATORY CHEMICALS

**Waste Class:** 312  
**Waste Class Desc:** PATHOLOGICAL WASTES

**Waste Class:** 261  
**Waste Class Desc:** PHARMACEUTICALS

**Waste Class:** 331  
**Waste Class Desc:** WASTE COMPRESSED GASES

**Waste Class:** 252  
**Waste Class Desc:** WASTE OILS & LUBRICANTS



<b>Map Key</b>	<b>Number of Records</b>	<b>Direction/ Distance (m)</b>	<b>Elev/Diff (m)</b>	<b>Site</b>	<b>DB</b>
<b>Waste Class:</b>		145			
<b>Waste Class Desc:</b>		PAINT/PIGMENT/COATING RESIDUES			
<b>Waste Class:</b>		221			
<b>Waste Class Desc:</b>		LIGHT FUELS			
<b>Waste Class:</b>		242			
<b>Waste Class Desc:</b>		HALOGENATED PESTICIDES			
<b>Waste Class:</b>		148			
<b>Waste Class Desc:</b>		INORGANIC LABORATORY CHEMICALS			

<a href="#">34</a>	157 of 224	<b>NNW/283.9</b>	<b>51.9 / -2.00</b>	<b>City of Ottawa ROBERT O. PICKARD ENVIRONMENTAL CENTRE 800 GREEN CREEK DRIVE GLOUCESTER ON K1J 1A6</b>	<b>GEN</b>
<b>Generator No:</b>	ON0303110			<b>PO Box No:</b>	
<b>Status:</b>				<b>Country:</b>	
<b>Approval Years:</b>	2010			<b>Choice of Contact:</b>	
<b>Contam. Facility:</b>				<b>Co Admin:</b>	
<b>MHSW Facility:</b>				<b>Phone No Admin:</b>	
<b>SIC Code:</b>	221320				
<b>SIC Description:</b>	Sewage Treatment Facilities				
<b><u>Detail(s)</u></b>					
<b>Waste Class:</b>		252			
<b>Waste Class Desc:</b>		WASTE OILS & LUBRICANTS			
<b>Waste Class:</b>		121			
<b>Waste Class Desc:</b>		ALKALINE WASTES - HEAVY METALS			
<b>Waste Class:</b>		146			
<b>Waste Class Desc:</b>		OTHER SPECIFIED INORGANICS			
<b>Waste Class:</b>		112			
<b>Waste Class Desc:</b>		ACID WASTE - HEAVY METALS			
<b>Waste Class:</b>		251			
<b>Waste Class Desc:</b>		OIL SKIMMINGS & SLUDGES			
<b>Waste Class:</b>		331			
<b>Waste Class Desc:</b>		WASTE COMPRESSED GASES			
<b>Waste Class:</b>		263			
<b>Waste Class Desc:</b>		ORGANIC LABORATORY CHEMICALS			
<b>Waste Class:</b>		114			
<b>Waste Class Desc:</b>		OTHER INORGANIC ACID WASTES			
<b>Waste Class:</b>		145			
<b>Waste Class Desc:</b>		PAINT/PIGMENT/COATING RESIDUES			
<b>Waste Class:</b>		148			
<b>Waste Class Desc:</b>		INORGANIC LABORATORY CHEMICALS			
<b>Waste Class:</b>		212			
<b>Waste Class Desc:</b>		ALIPHATIC SOLVENTS			
<b>Waste Class:</b>		213			
<b>Waste Class Desc:</b>		PETROLEUM DISTILLATES			
<b>Waste Class:</b>		221			

Map Key	Number of Records	Direction/ Distance (m)	Elev/Diff (m)	Site	DB
<b>Waste Class Desc:</b>		LIGHT FUELS			
<a href="#">34</a>	158 of 224	NNW/283.9	51.9 / -2.00	City of Ottawa 800 Green's Creek Drive Gloucester ON	GEN
<b>Generator No:</b>	ON3694277			<b>PO Box No:</b>	
<b>Status:</b>				<b>Country:</b>	
<b>Approval Years:</b>	2011			<b>Choice of Contact:</b>	
<b>Contam. Facility:</b>				<b>Co Admin:</b>	
<b>MHSW Facility:</b>				<b>Phone No Admin:</b>	
<b>SIC Code:</b>	913150				
<b>SIC Description:</b>	Municipal Regulatory Services				
<b><u>Detail(s)</u></b>					
<b>Waste Class:</b>	252				
<b>Waste Class Desc:</b>	WASTE OILS & LUBRICANTS				
<b>Waste Class:</b>	331				
<b>Waste Class Desc:</b>	WASTE COMPRESSED GASES				
<b>Waste Class:</b>	145				
<b>Waste Class Desc:</b>	PAINT/PIGMENT/COATING RESIDUES				
<b>Waste Class:</b>	242				
<b>Waste Class Desc:</b>	HALOGENATED PESTICIDES				
<b>Waste Class:</b>	261				
<b>Waste Class Desc:</b>	PHARMACEUTICALS				
<b>Waste Class:</b>	212				
<b>Waste Class Desc:</b>	ALIPHATIC SOLVENTS				
<b>Waste Class:</b>	312				
<b>Waste Class Desc:</b>	PATHOLOGICAL WASTES				
<b>Waste Class:</b>	148				
<b>Waste Class Desc:</b>	INORGANIC LABORATORY CHEMICALS				
<b>Waste Class:</b>	221				
<b>Waste Class Desc:</b>	LIGHT FUELS				
<b>Waste Class:</b>	263				
<b>Waste Class Desc:</b>	ORGANIC LABORATORY CHEMICALS				

<a href="#">34</a>	159 of 224	NNW/283.9	51.9 / -2.00	City of Ottawa ROBERT O. PICKARD ENVIRONMENTAL CENTRE 800 GREEN CREEK DRIVE GLOUCESTER ON K1J 1A6	GEN
<b>Generator No:</b>	ON0303110			<b>PO Box No:</b>	
<b>Status:</b>				<b>Country:</b>	
<b>Approval Years:</b>	2011			<b>Choice of Contact:</b>	
<b>Contam. Facility:</b>				<b>Co Admin:</b>	
<b>MHSW Facility:</b>				<b>Phone No Admin:</b>	
<b>SIC Code:</b>	221320				
<b>SIC Description:</b>	Sewage Treatment Facilities				

**Detail(s)**

**Waste Class:** 112  
**Waste Class Desc:** ACID WASTE - HEAVY METALS

<b>Map Key</b>	<b>Number of Records</b>	<b>Direction/ Distance (m)</b>	<b>Elev/Diff (m)</b>	<b>Site</b>	<b>DB</b>
<b>Waste Class:</b>		263			
<b>Waste Class Desc:</b>		ORGANIC LABORATORY CHEMICALS			
<b>Waste Class:</b>		251			
<b>Waste Class Desc:</b>		OIL SKIMMINGS & SLUDGES			
<b>Waste Class:</b>		221			
<b>Waste Class Desc:</b>		LIGHT FUELS			
<b>Waste Class:</b>		331			
<b>Waste Class Desc:</b>		WASTE COMPRESSED GASES			
<b>Waste Class:</b>		146			
<b>Waste Class Desc:</b>		OTHER SPECIFIED INORGANICS			
<b>Waste Class:</b>		148			
<b>Waste Class Desc:</b>		INORGANIC LABORATORY CHEMICALS			
<b>Waste Class:</b>		213			
<b>Waste Class Desc:</b>		PETROLEUM DISTILLATES			
<b>Waste Class:</b>		121			
<b>Waste Class Desc:</b>		ALKALINE WASTES - HEAVY METALS			
<b>Waste Class:</b>		212			
<b>Waste Class Desc:</b>		ALIPHATIC SOLVENTS			
<b>Waste Class:</b>		252			
<b>Waste Class Desc:</b>		WASTE OILS & LUBRICANTS			
<b>Waste Class:</b>		114			
<b>Waste Class Desc:</b>		OTHER INORGANIC ACID WASTES			
<b>Waste Class:</b>		145			
<b>Waste Class Desc:</b>		PAINT/PIGMENT/COATING RESIDUES			
<b>34</b>	160 of 224	<b>NNW/283.9</b>	<b>51.9 / -2.00</b>	<b>OTTAWA-CARLETON, REGION. MUNICIPAL (RMOC) 800 GREEN CREEK DRIVE GLOUCESTER ON K1J 1A6</b>	<b>REC</b>
<b>Rec Op Div:</b>					
<b>Co Admin:</b>					
<b>Phone No Admin:</b>					
<b>Rec Div:</b>					
<b>Rec Op Name:</b>					
<b>Choice of Contact:</b>					
<b>Site Bldg:</b>					
<b>Site PO Box:</b>					
<b>Receiver #:</b>		W120729			
<b>Facility Type:</b>		WATER POLL. CONTROL PLANT			
<b>Approval Yrs:</b>		2010			
<b>--Details--</b>					
<b>Waste Code:</b>		149			
<b>Waste Description:</b>		LANDFILL LEACHATES			

<b>34</b>	161 of 224	<b>NNW/283.9</b>	<b>51.9 / -2.00</b>	<b>OTTAWA-CARLETON, REGION. MUNICIPAL (RMOC) 800 GREEN CREEK DRIVE GLOUCESTER ON K1J 1A6</b>	<b>REC</b>
-----------	------------	------------------	---------------------	--	------------

Map Key	Number of Records	Direction/ Distance (m)	Elev/Diff (m)	Site	DB
---------	-------------------	----------------------------	------------------	------	----

**Rec Op Div:**  
**Co Admin:**  
**Phone No Admin:**  
**Rec Div:**  
**Rec Op Name:**  
**Choice of Contact:**  
**Site Bldg:**  
**Site PO Box:**  
**Receiver #:** W120729  
**Facility Type:** WATER POLL. CONTROL PLANT  
**Approval Yrs:** 2011

**--Details--**  
**Waste Code:** 149  
**Waste Description:** LANDFILL LEACHATES

<a href="#">34</a>	162 of 224	NNW/283.9	51.9 / -2.00	City of Ottawa 800 Green Creek Dr Ottawa ON	SPL
<b>Ref No:</b> 7780-8XXFBF <b>Site No:</b> <b>Incident Dt:</b> 08-SEP-12 <b>Year:</b> <b>Incident Cause:</b> <b>Incident Event:</b> <b>Contaminant Code:</b> 36 <b>Contaminant Name:</b> DIGESTER GAS <b>Contaminant Limit 1:</b> <b>Contam Limit Freq 1:</b> <b>Contaminant UN No 1:</b> <b>Environment Impact:</b> <b>Nature of Impact:</b> Air Pollution <b>Receiving Medium:</b> <b>Receiving Env:</b> <b>MOE Response:</b> No Field Response <b>Dt MOE Arvl on Scrn:</b> <b>MOE Reported Dt:</b> 08-SEP-12 <b>Dt Document Closed:</b> <b>Incident Reason:</b> Weather Conditions <b>Site Name:</b> Robert O. Pickard Environmental Centre <b>Site County/District:</b> <b>Site Geo Ref Meth:</b> 10-30 metres eg. Medium Quality GPS <b>Incident Summary:</b> Rob O Pickard WWTP: 45 m3 digester gas to atm <b>Contaminant Qty:</b> 45 m <sup>3</sup>	<b>Discharger Report:</b> <b>Material Group:</b> <b>Health/Env Conseq:</b> <b>Client Type:</b> <b>Sector Type:</b> Sewage Treatment <b>Agency Involved:</b> <b>Nearest Watercourse:</b> <b>Site Address:</b> 800 Green Creek Dr <b>Site District Office:</b> <b>Site Postal Code:</b> <b>Site Region:</b> <b>Site Municipality:</b> Ottawa <b>Site Lot:</b> <b>Site Conc:</b> <b>Northing:</b> 5034554 <b>Easting:</b> 453580 <b>Site Geo Ref Accu:</b> Map <b>Site Map Datum:</b> Unknown <b>SAC Action Class:</b> Air Spills - Gases and Vapours <b>Source Type:</b>				

<a href="#">34</a>	163 of 224	NNW/283.9	51.9 / -2.00	City of Ottawa 800 Green Creek Dr Ottawa ON	SPL
<b>Ref No:</b> 5337-97F69K <b>Site No:</b> <b>Incident Dt:</b> 05-MAY-13 <b>Year:</b> <b>Incident Cause:</b> Other <b>Incident Event:</b> <b>Contaminant Code:</b> 35 <b>Contaminant Name:</b> METHANE GAS <b>Contaminant Limit 1:</b> <b>Contam Limit Freq 1:</b> <b>Contaminant UN No 1:</b>	<b>Discharger Report:</b> <b>Material Group:</b> <b>Health/Env Conseq:</b> <b>Client Type:</b> <b>Sector Type:</b> Sewage Treatment <b>Agency Involved:</b> <b>Nearest Watercourse:</b> <b>Site Address:</b> 800 Green Creek Dr <b>Site District Office:</b> <b>Site Postal Code:</b> <b>Site Region:</b>				

Map Key	Number of Records	Direction/ Distance (m)	Elev/Diff (m)	Site	DB
<b>Environment Impact:</b>	Confirmed			<b>Site Municipality:</b> Ottawa	
<b>Nature of Impact:</b>	Air Pollution; Other Impact(s)			<b>Site Lot:</b>	
<b>Receiving Medium:</b>				<b>Site Conc:</b>	
<b>Receiving Env:</b>				<b>Northing:</b> 5034554	
<b>MOE Response:</b>				<b>Easting:</b> 453580	
<b>Dt MOE Arvl on Scn:</b>				<b>Site Geo Ref Accu:</b> Map	
<b>MOE Reported Dt:</b>	05-MAY-13			<b>Site Map Datum:</b> Unknown	
<b>Dt Document Closed:</b>				<b>SAC Action Class:</b> Primary Assessment of Incident	
<b>Incident Reason:</b>	Unknown / N/A			<b>Source Type:</b>	
<b>Site Name:</b>	Robert O. Pickard Environmental Centre				
<b>Site County/District:</b>					
<b>Site Geo Ref Meth:</b>	10-30 metres eg. Medium Quality GPS				
<b>Incident Summary:</b>	City of Ottawa: Methane to atm and TWAS to lot, clning				
<b>Contaminant Qty:</b>	0 other - see incident description				

<a href="#">34</a>	164 of 224	NNW/283.9	51.9 / -2.00	City of Ottawa 800 Green Creek Dr Ottawa ON	SPL
<b>Ref No:</b>	1042-93UBYR			<b>Discharger Report:</b>	
<b>Site No:</b>				<b>Material Group:</b>	
<b>Incident Dt:</b>	11-JAN-13			<b>Health/Env Conseq:</b>	
<b>Year:</b>				<b>Client Type:</b>	
<b>Incident Cause:</b>	Process Upset/Malfunction			<b>Sector Type:</b> Sewage Treatment	
<b>Incident Event:</b>				<b>Agency Involved:</b>	
<b>Contaminant Code:</b>	36			<b>Nearest Watercourse:</b>	
<b>Contaminant Name:</b>	DIGESTER GAS			<b>Site Address:</b> 800 Green Creek Dr	
<b>Contaminant Limit 1:</b>				<b>Site District Office:</b>	
<b>Contam Limit Freq 1:</b>				<b>Site Postal Code:</b>	
<b>Contaminant UN No 1:</b>				<b>Site Region:</b>	
<b>Environment Impact:</b>	Not Anticipated			<b>Site Municipality:</b> Ottawa	
<b>Nature of Impact:</b>	Air Pollution			<b>Site Lot:</b>	
<b>Receiving Medium:</b>				<b>Site Conc:</b>	
<b>Receiving Env:</b>				<b>Northing:</b> 5034554	
<b>MOE Response:</b>	No Field Response			<b>Easting:</b> 453580	
<b>Dt MOE Arvl on Scn:</b>				<b>Site Geo Ref Accu:</b> Map	
<b>MOE Reported Dt:</b>	11-JAN-13			<b>Site Map Datum:</b> Unknown	
<b>Dt Document Closed:</b>				<b>SAC Action Class:</b> Air Spills - Gases and Vapours	
<b>Incident Reason:</b>	Power Interruption/Loss			<b>Source Type:</b>	
<b>Site Name:</b>	Robert O. Pickard Environmental Centre				
<b>Site County/District:</b>					
<b>Site Geo Ref Meth:</b>	10-30 metres eg. Medium Quality GPS				
<b>Incident Summary:</b>	ROPEC: digester gas vented to atm, 37 m3				
<b>Contaminant Qty:</b>	37 m <sup>3</sup>				

<a href="#">34</a>	165 of 224	NNW/283.9	51.9 / -2.00	OTTAWA-CARLETON, REGION. MUNICIPAL (RMOC) 800 GREEN CREEK DRIVE GLOUCESTER ON K1J 1A6	REC
<b>Rec Op Div:</b>					
<b>Co Admin:</b>					
<b>Phone No Admin:</b>					
<b>Rec Div:</b>					
<b>Rec Op Name:</b>					
<b>Choice of Contact:</b>					
<b>Site Bldg:</b>					
<b>Site PO Box:</b>					
<b>Receiver #:</b>	W120729				
<b>Facility Type:</b>	WATER POLL. CONTROL PLANT				
<b>Approval Yrs:</b>	2012				

Map Key	Number of Records	Direction/ Distance (m)	Elev/Diff (m)	Site	DB
<b>--Details--</b>					
<b>Waste Code:</b>		149			
<b>Waste Description:</b>		LANDFILL LEACHATES			
<b>34</b>	166 of 224	<b>NNW/283.9</b>	<b>51.9 / -2.00</b>	<b>City of Ottawa 800 Green's Creek Drive Gloucester ON</b>	<b>GEN</b>
<b>Generator No:</b>	ON3694277			<b>PO Box No:</b>	
<b>Status:</b>				<b>Country:</b>	
<b>Approval Years:</b>	2012			<b>Choice of Contact:</b>	
<b>Contam. Facility:</b>				<b>Co Admin:</b>	
<b>MHSW Facility:</b>				<b>Phone No Admin:</b>	
<b>SIC Code:</b>	913150				
<b>SIC Description:</b>	Municipal Regulatory Services				
<b>Detail(s)</b>					
<b>Waste Class:</b>	212				
<b>Waste Class Desc:</b>	ALIPHATIC SOLVENTS				
<b>Waste Class:</b>	148				
<b>Waste Class Desc:</b>	INORGANIC LABORATORY CHEMICALS				
<b>Waste Class:</b>	252				
<b>Waste Class Desc:</b>	WASTE OILS & LUBRICANTS				
<b>Waste Class:</b>	221				
<b>Waste Class Desc:</b>	LIGHT FUELS				
<b>Waste Class:</b>	145				
<b>Waste Class Desc:</b>	PAINT/PIGMENT/COATING RESIDUES				
<b>Waste Class:</b>	261				
<b>Waste Class Desc:</b>	PHARMACEUTICALS				
<b>Waste Class:</b>	312				
<b>Waste Class Desc:</b>	PATHOLOGICAL WASTES				
<b>Waste Class:</b>	263				
<b>Waste Class Desc:</b>	ORGANIC LABORATORY CHEMICALS				
<b>Waste Class:</b>	331				
<b>Waste Class Desc:</b>	WASTE COMPRESSED GASES				
<b>Waste Class:</b>	242				
<b>Waste Class Desc:</b>	HALOGENATED PESTICIDES				
<b>34</b>	167 of 224	<b>NNW/283.9</b>	<b>51.9 / -2.00</b>	<b>City of Ottawa ROBERT O. PICKARD ENVIRONMENTAL CENTRE 800 GREEN CREEK DRIVE GLOUCESTER ON K1J 1A6</b>	<b>GEN</b>
<b>Generator No:</b>	ON0303110			<b>PO Box No:</b>	
<b>Status:</b>				<b>Country:</b>	
<b>Approval Years:</b>	2012			<b>Choice of Contact:</b>	
<b>Contam. Facility:</b>				<b>Co Admin:</b>	
<b>MHSW Facility:</b>				<b>Phone No Admin:</b>	
<b>SIC Code:</b>	221320				
<b>SIC Description:</b>	Sewage Treatment Facilities				

Map Key	Number of Records	Direction/ Distance (m)	Elev/Diff (m)	Site	DB
<b>Detail(s)</b>					
Waste Class:		221			
Waste Class Desc:		LIGHT FUELS			
Waste Class:		251			
Waste Class Desc:		OIL SKIMMINGS & SLUDGES			
Waste Class:		112			
Waste Class Desc:		ACID WASTE - HEAVY METALS			
Waste Class:		331			
Waste Class Desc:		WASTE COMPRESSED GASES			
Waste Class:		145			
Waste Class Desc:		PAINT/PIGMENT/COATING RESIDUES			
Waste Class:		114			
Waste Class Desc:		OTHER INORGANIC ACID WASTES			
Waste Class:		212			
Waste Class Desc:		ALIPHATIC SOLVENTS			
Waste Class:		146			
Waste Class Desc:		OTHER SPECIFIED INORGANICS			
Waste Class:		121			
Waste Class Desc:		ALKALINE WASTES - HEAVY METALS			
Waste Class:		213			
Waste Class Desc:		PETROLEUM DISTILLATES			
Waste Class:		148			
Waste Class Desc:		INORGANIC LABORATORY CHEMICALS			
Waste Class:		263			
Waste Class Desc:		ORGANIC LABORATORY CHEMICALS			
Waste Class:		252			
Waste Class Desc:		WASTE OILS & LUBRICANTS			

<a href="#">34</a>	168 of 224	NNW/283.9	51.9 / -2.00	800 Green Creek Dr Ottawa ON	SPL
Ref No:	5308-9FFKWR			Discharger Report:	
Site No:				Material Group:	
Incident Dt:	2014/01/17			Health/Env Conseq:	
Year:				Client Type:	
Incident Cause:	Leak/Break			Sector Type:	Sewage Treatment
Incident Event:				Agency Involved:	
Contaminant Code:	36			Nearest Watercourse:	
Contaminant Name:	DIGESTER GAS			Site Address:	800 Green Creek Dr
Contaminant Limit 1:				Site District Office:	
Contam Limit Freq 1:				Site Postal Code:	
Contaminant UN No 1:				Site Region:	
Environment Impact:	Confirmed			Site Municipality:	Ottawa
Nature of Impact:	Air Pollution			Site Lot:	
Receiving Medium:				Site Conc:	
Receiving Env:				Northing:	5034554
MOE Response:				Easting:	453580
Dt MOE Arvl on Scn:				Site Geo Ref Accu:	
MOE Reported Dt:	2014/01/17			Site Map Datum:	
Dt Document Closed:				SAC Action Class:	TSSA - Fuel Safety Branch - Hydrocarbon Fuel Release/Spill
Incident Reason:	Equipment Failure			Source Type:	

Map Key	Number of Records	Direction/ Distance (m)	Elev/Diff (m)	Site	DB
<b>Site Name:</b> <b>Site County/District:</b> <b>Site Geo Ref Meth:</b> <b>Incident Summary:</b> <b>Contaminant Qty:</b>		Robert O. Pickard Environmental Centre  ROPEC: digester gas spill, cracked port 17 m <sup>3</sup>			
<a href="#">34</a>	169 of 224	NNW/283.9	51.9 / -2.00	<b>City of Ottawa</b> <b>800 Green Creek Drive Lot 14 Concession 1 on</b> <b>Ottawa River Original Geographic Township of</b> <b>Gloucester; 670 Hillsdale Rd</b> <b>Ottawa; Ottawa ON</b>	SPL
<b>Ref No:</b> <b>Site No:</b> <b>Incident Dt:</b> <b>Year:</b> <b>Incident Cause:</b> <b>Incident Event:</b> <b>Contaminant Code:</b> <b>Contaminant Name:</b>		6085-9ATTP6  2013/08/22  Process Upset/Malfunction  44 SEWAGE,RAW UNCHLORINATED		<b>Discharger Report:</b> <b>Material Group:</b> <b>Health/Env Conseq:</b> <b>Client Type:</b> <b>Sector Type:</b> <b>Agency Involved:</b> <b>Nearest Watercourse:</b> <b>Site Address:</b>	Sewage Treatment    800 Green Creek Drive Lot 14 Concession 1 on Ottawa River Original Geographic Township of Gloucester; 670 Hillsdale Rd
<b>Contaminant Limit 1:</b> <b>Contam Limit Freq 1:</b> <b>Contaminant UN No 1:</b> <b>Environment Impact:</b> <b>Nature of Impact:</b> <b>Receiving Medium:</b> <b>Receiving Env:</b> <b>MOE Response:</b> <b>Dt MOE Arvl on Scn:</b> <b>MOE Reported Dt:</b> <b>Dt Document Closed:</b> <b>Incident Reason:</b> <b>Site Name:</b> <b>Site County/District:</b> <b>Site Geo Ref Meth:</b> <b>Incident Summary:</b> <b>Contaminant Qty:</b>		Possible Surface Water Pollution  No Field Response  2013/08/22 2013/11/20 Power Interruption/Loss 800 Green Creek Drive; Hemlock Street Sewage Pumping Station  Hemlock PS: equipment failure due to power outage 5 m <sup>3</sup>		<b>Site District Office:</b> <b>Site Postal Code:</b> <b>Site Region:</b> <b>Site Municipality:</b> <b>Site Lot:</b> <b>Site Conc:</b> <b>Northing:</b> <b>Easting:</b> <b>Site Geo Ref Accu:</b> <b>Site Map Datum:</b> <b>SAC Action Class:</b> <b>Source Type:</b>	Ottawa; Ottawa   5034595; NA 453585; NA  Sewage Bypasses / Overflows
<a href="#">34</a>	170 of 224	NNW/283.9	51.9 / -2.00	<b>City of Ottawa</b> <b>800 Green Creek Dr</b> <b>Ottawa ON</b>	SPL
<b>Ref No:</b> <b>Site No:</b> <b>Incident Dt:</b> <b>Year:</b> <b>Incident Cause:</b> <b>Incident Event:</b> <b>Contaminant Code:</b> <b>Contaminant Name:</b> <b>Contaminant Limit 1:</b> <b>Contam Limit Freq 1:</b> <b>Contaminant UN No 1:</b> <b>Environment Impact:</b> <b>Nature of Impact:</b> <b>Receiving Medium:</b> <b>Receiving Env:</b> <b>MOE Response:</b> <b>Dt MOE Arvl on Scn:</b> <b>MOE Reported Dt:</b>		0175-99ES83  2013/07/08  Leak/Break  36 DIGESTER GAS  Confirmed Air Pollution  2013/07/08		<b>Discharger Report:</b> <b>Material Group:</b> <b>Health/Env Conseq:</b> <b>Client Type:</b> <b>Sector Type:</b> <b>Agency Involved:</b> <b>Nearest Watercourse:</b> <b>Site Address:</b> <b>Site District Office:</b> <b>Site Postal Code:</b> <b>Site Region:</b> <b>Site Municipality:</b> <b>Site Lot:</b> <b>Site Conc:</b> <b>Northing:</b> <b>Easting:</b> <b>Site Geo Ref Accu:</b> <b>Site Map Datum:</b>	Sewage Treatment   800 Green Creek Dr   Ottawa  5034554 453580



Map Key	Number of Records	Direction/ Distance (m)	Elev/Diff (m)	Site	DB
<b>Dt Document Closed:</b>				<b>SAC Action Class:</b>	Air Spills - Gases and Vapours
<b>Incident Reason:</b>	Equipment Failure			<b>Source Type:</b>	
<b>Site Name:</b>	Robert O. Pickard Environmental Centre				
<b>Site County/District:</b>					
<b>Site Geo Ref Meth:</b>					
<b>Incident Summary:</b>	ROPEC: 174 m3 digester gas to atm.				
<b>Contaminant Qty:</b>	174 m <sup>3</sup>				

<a href="#">34</a>	171 of 224	NNW/283.9	51.9 / -2.00	City of Ottawa 800 Green Creek Dr Ottawa ON K1J 1A6	ECA
<b>Approval No:</b>	4900-9G9QJSJ			<b>MOE District:</b>	
<b>Approval Date:</b>	6/9/14			<b>City:</b>	Ottawa
<b>Status:</b>	Approved			<b>Longitude:</b>	-75.592500000000011368683772161602973 93798828125
<b>Record Type:</b>				<b>Latitude:</b>	45.45416666666667282470370992086827754 974365234375
<b>Link Source:</b>				<b>Geometry X:</b>	
<b>SWP Area Name:</b>				<b>Geometry Y:</b>	
<b>Approval Type:</b>					
<b>Project Type:</b>	Air/Noise				
<b>Business Name:</b>	City of Ottawa				
<b>Address:</b>					
<b>Full Address:</b>	Robert O. Pickard Environmental Centre 800 Green Creek Dr Ottawa City K1J 1A6				
<b>Full PDF Link:</b>					

<a href="#">34</a>	172 of 224	NNW/283.9	51.9 / -2.00	CITY OF OTTAWA 800 GREENS CREEK DRIVE NOT AVAILABLE GLOUCESTER ON K1J1A6	NPRI
<b>NPRI ID:</b>	770			<b>Org ID:</b>	101367
<b>Other ID:</b>				<b>Submit Date:</b>	8/22/2013
<b>No Other ID:</b>				<b>Last Modified:</b>	5/29/2015 3:28:24 PM
<b>Track ID:</b>	110941			<b>Contact ID:</b>	
<b>Report ID:</b>	24287			<b>Cont Type:</b>	
<b>Report Type:</b>	NPRI			<b>Contact Title:</b>	
<b>Rpt Type ID:</b>	1			<b>Cont First Name:</b>	
<b>Report Year:</b>	2012			<b>Cont Last Name:</b>	
<b>Not-Current Rpt?:</b>	No			<b>Contact Position:</b>	
<b>Yr of Last Filed Rpt:</b>	2014			<b>Contact Fax:</b>	
<b>Fac ID:</b>	225628			<b>Contact Ph.:</b>	
<b>Fac Name:</b>	ROBERT O. PICKARD ENVIRONMENTAL CENTRE			<b>Cont Area Code:</b>	
<b>Fac Address1:</b>	800 GREENS CREEK DRIVE			<b>Contact Tel.:</b>	
<b>Fac Address2:</b>	NOT AVAILABLE			<b>Contact Ext.:</b>	
<b>Fac Postal Zip:</b>	K1J1A6			<b>Cont Fax Area Cde:</b>	
<b>Facility Lat:</b>	45.4606			<b>Contact Fax:</b>	
<b>Facility Long:</b>	-75.5908			<b>Contact Email:</b>	
<b>DLS (Last Filed Rpt):</b>				<b>Latitude:</b>	45.4606
<b>Facility DLS:</b>				<b>Longitude:</b>	-75.5908
<b>Datum:</b>	1983			<b>UTM Zone:</b>	
<b>Facility Cmnts:</b>				<b>UTM Northing:</b>	
<b>URL:</b>	www.ottawa.ca			<b>UTM Easting:</b>	
<b>No of Empl.:</b>	250			<b>Waste Streams:</b>	
<b>Parent Co.:</b>				<b>No Streams:</b>	
<b>No Parent Co.:</b>				<b>Waste Off Sites:</b>	
<b>Pollut Prev Cmnts:</b>				<b>No Off Sites:</b>	
<b>Stacks:</b>				<b>Shutdown:</b>	
<b>No of Stacks:</b>				<b>No of Shutdown:</b>	
<b>Canadian SIC Code (2 digit):</b>					
<b>Canadian SIC Code:</b>					

<i>Map Key</i>	<i>Number of Records</i>	<i>Direction/ Distance (m)</i>	<i>Elev/Diff (m)</i>	<i>Site</i>	<i>DB</i>
<b>SIC Code Description:</b>					
<b>American SIC Code:</b>					
<b>NAICS Code (2 digit):</b>	22				
<b>NAICS 2 Description:</b>	Utilities				
<b>NAICS Code (4 digit):</b>	2213				
<b>NAICS 4 Description:</b>	Water, sewage and other systems				
<b>NAICS Code (6 digit):</b>	221320				
<b>NAICS 6 Description:</b>	Sewage treatment facilities				
<b><u>Substance Release Report</u></b>					
<b>Category Type ID:</b>	3				
<b>Category Type Desc:</b>	Fugitive				
<b>Category Type Desc (fr):</b>	Émissions fugitives				
<b>Grouping:</b>	Total Air				
<b>Trans Code:</b>	VOCs				
<b>Chem:</b>	Ammonia (total)				
<b>Chem (fr):</b>	Ammoniac (total)				
<b>Quantity:</b>	300.116				
<b>Unit:</b>	tonnes				
<b>Basis of Estimate Cd:</b>	E2				
<b>Basis of Estimate Desc:</b>	E2- Published Emission Factors - In use from 2003 and onward				
<b>Category Type ID:</b>	7				
<b>Category Type Desc:</b>	Direct Discharges				
<b>Category Type Desc (fr):</b>	Évacuation directes				
<b>Grouping:</b>	Total Water				
<b>Trans Code:</b>	WatD				
<b>Chem:</b>	Phosphorus (total)				
<b>Chem (fr):</b>	Phosphore (total)				
<b>Quantity:</b>	55.32				
<b>Unit:</b>	tonnes				
<b>Basis of Estimate Cd:</b>	M3				
<b>Basis of Estimate Desc:</b>	M3- Source Testing - In use from 2003 and onward				
<b>Category Type ID:</b>	7				
<b>Category Type Desc:</b>	Direct Discharges				
<b>Category Type Desc (fr):</b>	Évacuation directes				
<b>Grouping:</b>	Total Water				
<b>Trans Code:</b>	WatD				
<b>Chem:</b>	Manganese (and its compounds)				
<b>Chem (fr):</b>	Manganèse (et ses composés)				
<b>Quantity:</b>	7.16				
<b>Unit:</b>	tonnes				
<b>Basis of Estimate Cd:</b>	M3				
<b>Basis of Estimate Desc:</b>	M3- Source Testing - In use from 2003 and onward				
<b>Category Type ID:</b>	7				
<b>Category Type Desc:</b>	Direct Discharges				
<b>Category Type Desc (fr):</b>	Évacuation directes				
<b>Grouping:</b>	Total Water				
<b>Trans Code:</b>	WatD				
<b>Chem:</b>	Zinc (and its compounds)				
<b>Chem (fr):</b>	Zinc (et ses composés)				
<b>Quantity:</b>	2.876				
<b>Unit:</b>	tonnes				
<b>Basis of Estimate Cd:</b>	M3				
<b>Basis of Estimate Desc:</b>	M3- Source Testing - In use from 2003 and onward				
<b>Category Type ID:</b>	7				
<b>Category Type Desc:</b>	Direct Discharges				
<b>Category Type Desc (fr):</b>	Évacuation directes				
<b>Grouping:</b>	Total Water				
<b>Trans Code:</b>	WatD				
<b>Chem:</b>	Mercury (and its compounds)				

Map Key	Number of Records	Direction/ Distance (m)	Elev/Diff (m)	Site	DB
<b>Chem (fr):</b>		Mercure (et ses composés)			
<b>Quantity:</b>		4.2			
<b>Unit:</b>		kg			
<b>Basis of Estimate Cd:</b>		M3			
<b>Basis of Estimate Desc:</b>		M3- Source Testing - In use from 2003 and onward			
<b>Category Type ID:</b>		7			
<b>Category Type Desc:</b>		Direct Discharges			
<b>Category Type Desc (fr):</b>		Évacuation directes			
<b>Grouping:</b>		Total Water			
<b>Trans Code:</b>		WatD			
<b>Chem:</b>		Ammonia (total)			
<b>Chem (fr):</b>		Ammoniac (total)			
<b>Quantity:</b>		3247.843			
<b>Unit:</b>		tonnes			
<b>Basis of Estimate Cd:</b>		M3			
<b>Basis of Estimate Desc:</b>		M3- Source Testing - In use from 2003 and onward			
<b>Category Type ID:</b>		7			
<b>Category Type Desc:</b>		Direct Discharges			
<b>Category Type Desc (fr):</b>		Évacuation directes			
<b>Grouping:</b>		Total Water			
<b>Trans Code:</b>		WatD			
<b>Chem:</b>		Nitrate ion in solution at pH >= 6.0			
<b>Chem (fr):</b>		Nitrate (ion en sol. à un pH de >= 6.0)			
<b>Quantity:</b>		898.588			
<b>Unit:</b>		tonnes			
<b>Basis of Estimate Cd:</b>		M3			
<b>Basis of Estimate Desc:</b>		M3- Source Testing - In use from 2003 and onward			

<a href="#">34</a>	173 of 224	NNW/283.9	51.9 / -2.00	OTTAWA-CARLETON, REGION. MUNICIPAL (RMOC) 800 GREEN CREEK DRIVE GLOUCESTER ON	REC
--------------------	------------	-----------	--------------	---	-----

**Rec Op Div:**  
**Co Admin:**  
**Phone No Admin:**  
**Rec Div:**  
**Rec Op Name:**  
**Choice of Contact:**  
**Site Bldg:**  
**Site PO Box:**  
**Receiver #:** W120729  
**Facility Type:** WATER POLL. CONTROL PLANT  
**Approval Yrs:** 2013

**--Details--**  
**Waste Code:** 149  
**Waste Description:** LANDFILL LEACHATES

<a href="#">34</a>	174 of 224	NNW/283.9	51.9 / -2.00	City of Ottawa ROBERT O. PICKARD ENVIRONMENTAL CENTRE 800 GREEN CREEK DRIVE GLOUCESTER ON	GEN
--------------------	------------	-----------	--------------	--	-----

<b>Generator No:</b>	ON0303110	<b>PO Box No:</b>	
<b>Status:</b>		<b>Country:</b>	
<b>Approval Years:</b>	2013	<b>Choice of Contact:</b>	
<b>Contam. Facility:</b>		<b>Co Admin:</b>	
<b>MHSW Facility:</b>		<b>Phone No Admin:</b>	
<b>SIC Code:</b>	221320		

<b>Map Key</b>	<b>Number of Records</b>	<b>Direction/ Distance (m)</b>	<b>Elev/Diff (m)</b>	<b>Site</b>	<b>DB</b>
<b>SIC Description:</b>		SEWAGE TREATMENT FACILITIES			
<b><u>Detail(s)</u></b>					
<b>Waste Class:</b>		263			
<b>Waste Class Desc:</b>		ORGANIC LABORATORY CHEMICALS			
<b>Waste Class:</b>		114			
<b>Waste Class Desc:</b>		OTHER INORGANIC ACID WASTES			
<b>Waste Class:</b>		212			
<b>Waste Class Desc:</b>		ALIPHATIC SOLVENTS			
<b>Waste Class:</b>		213			
<b>Waste Class Desc:</b>		PETROLEUM DISTILLATES			
<b>Waste Class:</b>		251			
<b>Waste Class Desc:</b>		OIL SKIMMINGS & SLUDGES			
<b>Waste Class:</b>		121			
<b>Waste Class Desc:</b>		ALKALINE WASTES - HEAVY METALS			
<b>Waste Class:</b>		145			
<b>Waste Class Desc:</b>		PAINT/PIGMENT/COATING RESIDUES			
<b>Waste Class:</b>		331			
<b>Waste Class Desc:</b>		WASTE COMPRESSED GASES			
<b>Waste Class:</b>		148			
<b>Waste Class Desc:</b>		INORGANIC LABORATORY CHEMICALS			
<b>Waste Class:</b>		146			
<b>Waste Class Desc:</b>		OTHER SPECIFIED INORGANICS			
<b>Waste Class:</b>		112			
<b>Waste Class Desc:</b>		ACID WASTE - HEAVY METALS			
<b>Waste Class:</b>		221			
<b>Waste Class Desc:</b>		LIGHT FUELS			
<b>Waste Class:</b>		252			
<b>Waste Class Desc:</b>		WASTE OILS & LUBRICANTS			

<a href="#">34</a>	175 of 224	NNW/283.9	51.9 / -2.00	CITY OF OTTAWA 800 GREENS CREEK DRIVE NOT AVAILABLE GLOUCESTER ON K1J1A6	NPRI
<b>NPRI ID:</b>	770			<b>Org ID:</b>	101367
<b>Other ID:</b>				<b>Submit Date:</b>	6/3/2014
<b>No Other ID:</b>				<b>Last Modified:</b>	5/29/2015 3:28:24 PM
<b>Track ID:</b>	119491			<b>Contact ID:</b>	
<b>Report ID:</b>	39400			<b>Cont Type:</b>	
<b>Report Type:</b>	NPRI			<b>Contact Title:</b>	
<b>Rpt Type ID:</b>	1			<b>Cont First Name:</b>	
<b>Report Year:</b>	2013			<b>Cont Last Name:</b>	
<b>Not-Current Rpt?:</b>	No			<b>Contact Position:</b>	
<b>Yr of Last Filed Rpt:</b>	2014			<b>Contact Fax:</b>	
<b>Fac ID:</b>	225628			<b>Contact Ph.:</b>	
<b>Fac Name:</b>	ROBERT O. PICKARD ENVIRONMENTAL CENTRE			<b>Cont Area Code:</b>	
<b>Fac Address1:</b>	800 GREENS CREEK DRIVE			<b>Contact Tel.:</b>	
<b>Fac Address2:</b>	NOT AVAILABLE			<b>Contact Ext.:</b>	
<b>Fac Postal Zip:</b>	K1J1A6			<b>Cont Fax Area Cde:</b>	
<b>Facility Lat:</b>	45.4606			<b>Contact Fax:</b>	

<b>Map Key</b>	<b>Number of Records</b>	<b>Direction/ Distance (m)</b>	<b>Elev/Diff (m)</b>	<b>Site</b>	<b>DB</b>
<b>Facility Long:</b>	-75.5908			<b>Contact Email:</b>	
<b>DLS (Last Filed Rpt):</b>				<b>Latitude:</b>	45.4606
<b>Facility DLS:</b>				<b>Longitude:</b>	-75.5908
<b>Datum:</b>	1983			<b>UTM Zone:</b>	
<b>Facility Cmnts:</b>				<b>UTM Northing:</b>	
<b>URL:</b>	www.ottawa.ca			<b>UTM Easting:</b>	
<b>No of Empl.:</b>	10000			<b>Waste Streams:</b>	
<b>Parent Co.:</b>				<b>No Streams:</b>	
<b>No Parent Co.:</b>				<b>Waste Off Sites:</b>	
<b>Pollut Prev Cmnts:</b>				<b>No Off Sites:</b>	
<b>Stacks:</b>				<b>Shutdown:</b>	
<b>No of Stacks:</b>				<b>No of Shutdown:</b>	
<b>Canadian SIC Code (2 digit):</b>					
<b>Canadian SIC Code:</b>					
<b>SIC Code Description:</b>					
<b>American SIC Code:</b>					
<b>NAICS Code (2 digit):</b>	22				
<b>NAICS 2 Description:</b>	Utilities				
<b>NAICS Code (4 digit):</b>	2213				
<b>NAICS 4 Description:</b>	Water, sewage and other systems				
<b>NAICS Code (6 digit):</b>	221320				
<b>NAICS 6 Description:</b>	Sewage treatment facilities				
<b><u>Substance Release Report</u></b>					
<b>Category Type ID:</b>	1				
<b>Category Type Desc:</b>	Stack / Point				
<b>Category Type Desc (fr):</b>	Rejets de cheminée ou ponctuels				
<b>Grouping:</b>	Total Air				
<b>Trans Code:</b>	ASta				
<b>Chem:</b>	PM10 - Particulate Matter <= 10 Microns				
<b>Chem (fr):</b>	PM10 - Matière particulaire <= 10 microns				
<b>Quantity:</b>	2.65				
<b>Unit:</b>	tonnes				
<b>Basis of Estimate Cd:</b>	E2				
<b>Basis of Estimate Desc:</b>	E2- Published Emission Factors - In use from 2003 and onward				
<b>Category Type ID:</b>	1				
<b>Category Type Desc:</b>	Stack / Point				
<b>Category Type Desc (fr):</b>	Rejets de cheminée ou ponctuels				
<b>Grouping:</b>	Total Air				
<b>Trans Code:</b>	ASta				
<b>Chem:</b>	Volatile Organic Compounds (VOCs)				
<b>Chem (fr):</b>	Composés organiques volatils (COV)				
<b>Quantity:</b>	10.02				
<b>Unit:</b>	tonnes				
<b>Basis of Estimate Cd:</b>	E2				
<b>Basis of Estimate Desc:</b>	E2- Published Emission Factors - In use from 2003 and onward				
<b>Category Type ID:</b>	3				
<b>Category Type Desc:</b>	Fugitive				
<b>Category Type Desc (fr):</b>	Émissions fugitives				
<b>Grouping:</b>	Total Air				
<b>Trans Code:</b>	VOCs				
<b>Chem:</b>	Ammonia (total)				
<b>Chem (fr):</b>	Ammoniac (total)				
<b>Quantity:</b>	318.7				
<b>Unit:</b>	tonnes				
<b>Basis of Estimate Cd:</b>	E2				
<b>Basis of Estimate Desc:</b>	E2- Published Emission Factors - In use from 2003 and onward				
<b>Category Type ID:</b>	7				
<b>Category Type Desc:</b>	Direct Discharges				
<b>Category Type Desc (fr):</b>	Évacuation directes				
<b>Grouping:</b>	Total Water				

<i>Map Key</i>	<i>Number of Records</i>	<i>Direction/ Distance (m)</i>	<i>Elev/Diff (m)</i>	<i>Site</i>	<i>DB</i>
<b>Trans Code:</b>		WatD			
<b>Chem:</b>		Phosphorus (total)			
<b>Chem (fr):</b>		Phosphore (total)			
<b>Quantity:</b>		64.959			
<b>Unit:</b>		tonnes			
<b>Basis of Estimate Cd:</b>		M3			
<b>Basis of Estimate Desc:</b>		M3- Source Testing - In use from 2003 and onward			
<b>Category Type ID:</b>		7			
<b>Category Type Desc:</b>		Direct Discharges			
<b>Category Type Desc (fr):</b>		Évacuation directes			
<b>Grouping:</b>		Total Water			
<b>Trans Code:</b>		WatD			
<b>Chem:</b>		Zinc (and its compounds)			
<b>Chem (fr):</b>		Zinc (et ses composés)			
<b>Quantity:</b>		2.16			
<b>Unit:</b>		tonnes			
<b>Basis of Estimate Cd:</b>		M3			
<b>Basis of Estimate Desc:</b>		M3- Source Testing - In use from 2003 and onward			
<b>Category Type ID:</b>		7			
<b>Category Type Desc:</b>		Direct Discharges			
<b>Category Type Desc (fr):</b>		Évacuation directes			
<b>Grouping:</b>		Total Water			
<b>Trans Code:</b>		WatD			
<b>Chem:</b>		Nitrate ion in solution at pH >= 6.0			
<b>Chem (fr):</b>		Nitrate (ion en sol. à un pH de >= 6.0)			
<b>Quantity:</b>		408.92			
<b>Unit:</b>		tonnes			
<b>Basis of Estimate Cd:</b>		M3			
<b>Basis of Estimate Desc:</b>		M3- Source Testing - In use from 2003 and onward			
<b>Category Type ID:</b>		1			
<b>Category Type Desc:</b>		Stack / Point			
<b>Category Type Desc (fr):</b>		Rejets de cheminée ou ponctuels			
<b>Grouping:</b>		Total Air			
<b>Trans Code:</b>		ASta			
<b>Chem:</b>		Nitrogen oxides (expressed as NO2)			
<b>Chem (fr):</b>		Oxydes d'azote (exprimés en NO2)			
<b>Quantity:</b>		42.51			
<b>Unit:</b>		tonnes			
<b>Basis of Estimate Cd:</b>		E2			
<b>Basis of Estimate Desc:</b>		E2- Published Emission Factors - In use from 2003 and onward			
<b>Category Type ID:</b>		7			
<b>Category Type Desc:</b>		Direct Discharges			
<b>Category Type Desc (fr):</b>		Évacuation directes			
<b>Grouping:</b>		Total Water			
<b>Trans Code:</b>		WatD			
<b>Chem:</b>		Ammonia (total)			
<b>Chem (fr):</b>		Ammoniac (total)			
<b>Quantity:</b>		3800			
<b>Unit:</b>		tonnes			
<b>Basis of Estimate Cd:</b>		M3			
<b>Basis of Estimate Desc:</b>		M3- Source Testing - In use from 2003 and onward			
<b>Category Type ID:</b>		1			
<b>Category Type Desc:</b>		Stack / Point			
<b>Category Type Desc (fr):</b>		Rejets de cheminée ou ponctuels			
<b>Grouping:</b>		Total Air			
<b>Trans Code:</b>		ASta			
<b>Chem:</b>		PM2.5 - Particulate Matter <= 2.5 Microns			
<b>Chem (fr):</b>		PM2,5 - Matière particulaire <= 2,5 microns			
<b>Quantity:</b>		2.65			
<b>Unit:</b>		tonnes			
<b>Basis of Estimate Cd:</b>		E2			

Map Key	Number of Records	Direction/ Distance (m)	Elev/Diff (m)	Site	DB
<b>Basis of Estimate Desc:</b>		E2- Published Emission Factors - In use from 2003 and onward			
<b>Category Type ID:</b>	1				
<b>Category Type Desc:</b>	Stack / Point				
<b>Category Type Desc (fr):</b>	Rejets de cheminée ou ponctuels				
<b>Grouping:</b>	Total Air				
<b>Trans Code:</b>	ASta				
<b>Chem:</b>	Carbon monoxide				
<b>Chem (fr):</b>	Monoxyde de carbone				
<b>Quantity:</b>	66.26				
<b>Unit:</b>	tonnes				
<b>Basis of Estimate Cd:</b>	E2				
<b>Basis of Estimate Desc:</b>	E2- Published Emission Factors - In use from 2003 and onward				
<b>Category Type ID:</b>	7				
<b>Category Type Desc:</b>	Direct Discharges				
<b>Category Type Desc (fr):</b>	Évacuation directes				
<b>Grouping:</b>	Total Water				
<b>Trans Code:</b>	WatD				
<b>Chem:</b>	Mercury (and its compounds)				
<b>Chem (fr):</b>	Mercure (et ses composés)				
<b>Quantity:</b>	4.33				
<b>Unit:</b>	kg				
<b>Basis of Estimate Cd:</b>	M3				
<b>Basis of Estimate Desc:</b>	M3- Source Testing - In use from 2003 and onward				

[34](#) 176 of 224 **NNW/283.9** 51.9 / -2.00 **City of Ottawa** **800 Green Creek Dr** **Ottawa ON K1J 1A6** **SPL**

<b>Ref No:</b>	5061-9X4Q8H	<b>Discharger Report:</b>	
<b>Site No:</b>	2192-646HMT	<b>Material Group:</b>	
<b>Incident Dt:</b>	6/2/2015	<b>Health/Env Conseq:</b>	
<b>Year:</b>		<b>Client Type:</b>	
<b>Incident Cause:</b>	Leak/Break	<b>Sector Type:</b>	
<b>Incident Event:</b>		<b>Agency Involved:</b>	
<b>Contaminant Code:</b>	38	<b>Nearest Watercourse:</b>	
<b>Contaminant Name:</b>	REFRIGERANT GAS, N.O.S.	<b>Site Address:</b>	800 Green Creek Dr
<b>Contaminant Limit 1:</b>		<b>Site District Office:</b>	
<b>Contam Limit Freq 1:</b>		<b>Site Postal Code:</b>	K1J 1A6
<b>Contaminant UN No 1:</b>		<b>Site Region:</b>	
<b>Environment Impact:</b>		<b>Site Municipality:</b>	Ottawa
<b>Nature of Impact:</b>	Air	<b>Site Lot:</b>	
<b>Receiving Medium:</b>		<b>Site Conc:</b>	
<b>Receiving Env:</b>		<b>Northing:</b>	5034554
<b>MOE Response:</b>	N	<b>Easting:</b>	453580
<b>Dt MOE Arvl on Scn:</b>		<b>Site Geo Ref Accu:</b>	Map
<b>MOE Reported Dt:</b>	6/2/2015	<b>Site Map Datum:</b>	Unknown
<b>Dt Document Closed:</b>	6/3/2015	<b>SAC Action Class:</b>	Air Spills - Gases and Vapours
<b>Incident Reason:</b>	Material Failure - Poor Design/Substandard Material	<b>Source Type:</b>	
<b>Site Name:</b>	Robert O. Pickard Environmental Centre		
<b>Site County/District:</b>			
<b>Site Geo Ref Meth:</b>	10-30 metres eg. Medium Quality GPS		
<b>Incident Summary:</b>	Robert O. Pickard EC- 112kg R407c to atmos.		
<b>Contaminant Qty:</b>	112 kg		

[34](#) 177 of 224 **NNW/283.9** 51.9 / -2.00 **City of Ottawa** **800 Green Creek Dr** **Ottawa ON K1J 1A6** **SPL**

<b>Ref No:</b>	6170-9KPAPZ	<b>Discharger Report:</b>	
<b>Site No:</b>	2192-646HMT	<b>Material Group:</b>	

Map Key	Number of Records	Direction/ Distance (m)	Elev/Diff (m)	Site	DB	
<b>Incident Dt:</b> <b>Year:</b> <b>Incident Cause:</b> <b>Incident Event:</b> <b>Contaminant Code:</b> <b>Contaminant Name:</b> <b>Contaminant Limit 1:</b> <b>Contam Limit Freq 1:</b> <b>Contaminant UN No 1:</b> <b>Environment Impact:</b> <b>Nature of Impact:</b> <b>Receiving Medium:</b> <b>Receiving Env:</b> <b>MOE Response:</b> <b>Dt MOE Arvl on Scn:</b> <b>MOE Reported Dt:</b> <b>Dt Document Closed:</b>	2014/06/02  Process Upset/Malfunction  35 METHANE GAS  Confirmed Air Pollution      2014/06/02			<b>Health/Env Conseq:</b> <b>Client Type:</b> <b>Sector Type:</b> <b>Agency Involved:</b> <b>Nearest Watercourse:</b> <b>Site Address:</b> <b>Site District Office:</b> <b>Site Postal Code:</b> <b>Site Region:</b> <b>Site Municipality:</b> <b>Site Lot:</b> <b>Site Conc:</b> <b>Northing:</b> <b>Easting:</b> <b>Site Geo Ref Accu:</b> <b>Site Map Datum:</b> <b>SAC Action Class:</b>	Sewage Treatment  800 Green Creek Dr K1J 1A6 Ottawa  5034554 453580 Map Unknown TSSA - Fuel Safety Branch - Hydrocarbon Fuel Release/Spill	
<b>Incident Reason:</b> <b>Site Name:</b> <b>Site County/District:</b> <b>Site Geo Ref Meth:</b> <b>Incident Summary:</b> <b>Contaminant Qty:</b>	Power Interruption/Loss Robert O. Pickard Environmental Centre  10-30 metres eg. Medium Quality GPS City of Ottawa: ROPEC - release of digester gas to air 89 m <sup>3</sup>			<b>Source Type:</b>		

[34](#)

178 of 224

NNW/283.9

51.9 / -2.00

City of Ottawa  
800 Green Creek Dr  
Ottawa ON K1J 1A6

SPL

<b>Ref No:</b> <b>Site No:</b> <b>Incident Dt:</b> <b>Year:</b> <b>Incident Cause:</b> <b>Incident Event:</b> <b>Contaminant Code:</b> <b>Contaminant Name:</b> <b>Contaminant Limit 1:</b> <b>Contam Limit Freq 1:</b> <b>Contaminant UN No 1:</b> <b>Environment Impact:</b> <b>Nature of Impact:</b> <b>Receiving Medium:</b> <b>Receiving Env:</b> <b>MOE Response:</b> <b>Dt MOE Arvl on Scn:</b> <b>MOE Reported Dt:</b> <b>Dt Document Closed:</b> <b>Incident Reason:</b> <b>Site Name:</b> <b>Site County/District:</b> <b>Site Geo Ref Meth:</b> <b>Incident Summary:</b> <b>Contaminant Qty:</b>	4116-9PVN2L 2192-646HMT 2014/10/14  Bypass  35 METHANE GAS  Confirmed Air Pollution      2014/10/14  Power Interruption/Loss Robert O. Pickard Environmental Centre  10-30 metres eg. Medium Quality GPS ROPEC WPCP: 378 m <sup>3</sup> digester methane gas to atm. 378 m <sup>3</sup>			<b>Discharger Report:</b> <b>Material Group:</b> <b>Health/Env Conseq:</b> <b>Client Type:</b> <b>Sector Type:</b> <b>Agency Involved:</b> <b>Nearest Watercourse:</b> <b>Site Address:</b> <b>Site District Office:</b> <b>Site Postal Code:</b> <b>Site Region:</b> <b>Site Municipality:</b> <b>Site Lot:</b> <b>Site Conc:</b> <b>Northing:</b> <b>Easting:</b> <b>Site Geo Ref Accu:</b> <b>Site Map Datum:</b> <b>SAC Action Class:</b> <b>Source Type:</b>	Sewage Treatment  800 Green Creek Dr K1J 1A6 Ottawa  5034554 453580 Map Unknown Air Spills - Gases and Vapours
---	--	--	--	--	--

[34](#)

179 of 224

NNW/283.9

51.9 / -2.00

City of Ottawa  
800 Green Creek Dr  
Ottawa ON K1J 1A6

SPL

<b>Ref No:</b> <b>Site No:</b> <b>Incident Dt:</b>	1720-9Q7QAP 2192-646HMT 2014/10/24			<b>Discharger Report:</b> <b>Material Group:</b> <b>Health/Env Conseq:</b>
--	--	--	--	--



Map Key	Number of Records	Direction/ Distance (m)	Elev/Diff (m)	Site	DB
<b>Year:</b>				<b>Client Type:</b>	
<b>Incident Cause:</b>	Leak/Break			<b>Sector Type:</b>	Sewage Treatment
<b>Incident Event:</b>				<b>Agency Involved:</b>	
<b>Contaminant Code:</b>	n/a			<b>Nearest Watercourse:</b>	
<b>Contaminant Name:</b>	ORGANIC MATERIAL			<b>Site Address:</b>	800 Green Creek Dr
<b>Contaminant Limit 1:</b>				<b>Site District Office:</b>	
<b>Contam Limit Freq 1:</b>				<b>Site Postal Code:</b>	K1J 1A6
<b>Contaminant UN No 1:</b>				<b>Site Region:</b>	
<b>Environment Impact:</b>	Confirmed			<b>Site Municipality:</b>	Ottawa
<b>Nature of Impact:</b>	Surface Water Pollution			<b>Site Lot:</b>	
<b>Receiving Medium:</b>				<b>Site Conc:</b>	
<b>Receiving Env:</b>				<b>Northing:</b>	5034554
<b>MOE Response:</b>	No Field Response			<b>Easting:</b>	453580
<b>Dt MOE Arvl on Scn:</b>				<b>Site Geo Ref Accu:</b>	Map
<b>MOE Reported Dt:</b>	2014/10/24			<b>Site Map Datum:</b>	Unknown
<b>Dt Document Closed:</b>				<b>SAC Action Class:</b>	Land Spills
<b>Incident Reason:</b>	Equipment Failure			<b>Source Type:</b>	
<b>Site Name:</b>	Robert O. Pickard Environmental Centre				
<b>Site County/District:</b>					
<b>Site Geo Ref Meth:</b>	10-30 metres eg. Medium Quality GPS				
<b>Incident Summary:</b>	ROPEC: 10 L of organic polymer solution to cb				
<b>Contaminant Qty:</b>	10 L				

<a href="#">34</a>	180 of 224	NNW/283.9	51.9 / -2.00	City of Ottawa 800 Green Creek Dr Ottawa ON K1J 1A6	SPL
<b>Ref No:</b>	3580-9PCRSQ			<b>Discharger Report:</b>	
<b>Site No:</b>	2192-646HMT			<b>Material Group:</b>	
<b>Incident Dt:</b>	2014/09/27			<b>Health/Env Conseq:</b>	
<b>Year:</b>				<b>Client Type:</b>	
<b>Incident Cause:</b>	Process Upset/Malfunction			<b>Sector Type:</b>	Sewage Treatment
<b>Incident Event:</b>				<b>Agency Involved:</b>	
<b>Contaminant Code:</b>	36			<b>Nearest Watercourse:</b>	
<b>Contaminant Name:</b>	DIGESTER GAS			<b>Site Address:</b>	800 Green Creek Dr
<b>Contaminant Limit 1:</b>				<b>Site District Office:</b>	
<b>Contam Limit Freq 1:</b>				<b>Site Postal Code:</b>	K1J 1A6
<b>Contaminant UN No 1:</b>				<b>Site Region:</b>	
<b>Environment Impact:</b>	Confirmed			<b>Site Municipality:</b>	Ottawa
<b>Nature of Impact:</b>	Air Pollution			<b>Site Lot:</b>	
<b>Receiving Medium:</b>				<b>Site Conc:</b>	
<b>Receiving Env:</b>				<b>Northing:</b>	5034554
<b>MOE Response:</b>				<b>Easting:</b>	453580
<b>Dt MOE Arvl on Scn:</b>				<b>Site Geo Ref Accu:</b>	Map
<b>MOE Reported Dt:</b>	2014/09/27			<b>Site Map Datum:</b>	Unknown
<b>Dt Document Closed:</b>				<b>SAC Action Class:</b>	Air Spills - Gases and Vapours
<b>Incident Reason:</b>	Equipment Failure			<b>Source Type:</b>	
<b>Site Name:</b>	Robert O. Pickard Environmental Centre				
<b>Site County/District:</b>					
<b>Site Geo Ref Meth:</b>	10-30 metres eg. Medium Quality GPS				
<b>Incident Summary:</b>	Robert O. Pickard Env Centre digester gas release				
<b>Contaminant Qty:</b>	172 m <sup>3</sup>				

<a href="#">34</a>	181 of 224	NNW/283.9	51.9 / -2.00	City of Ottawa 800 Green Creek Dr Ottawa ON NA	SPL
<b>Ref No:</b>	2626-AD7RVA			<b>Discharger Report:</b>	
<b>Site No:</b>	4242-99JHBY			<b>Material Group:</b>	
<b>Incident Dt:</b>	8/26/2016			<b>Health/Env Conseq:</b>	
<b>Year:</b>				<b>Client Type:</b>	
<b>Incident Cause:</b>				<b>Sector Type:</b>	Municipal Sewage

Map Key	Number of Records	Direction/ Distance (m)	Elev/Diff (m)	Site	DB
<b>Incident Event:</b>	Overflow/Surcharge			<b>Agency Involved:</b>	
<b>Contaminant Code:</b>	44			<b>Nearest Watercourse:</b>	Ottawa River
<b>Contaminant Name:</b>	SEWAGE,RAW UNCHLORINATED			<b>Site Address:</b>	800 Green Creek Dr
<b>Contaminant Limit 1:</b>				<b>Site District Office:</b>	
<b>Contam Limit Freq 1:</b>				<b>Site Postal Code:</b>	NA
<b>Contaminant UN No 1:</b>				<b>Site Region:</b>	
<b>Environment Impact:</b>				<b>Site Municipality:</b>	Ottawa
<b>Nature of Impact:</b>				<b>Site Lot:</b>	
<b>Receiving Medium:</b>				<b>Site Conc:</b>	
<b>Receiving Env:</b>	Surface Water			<b>Northing:</b>	5034595
<b>MOE Response:</b>				<b>Easting:</b>	453585
<b>Dt MOE Arvl on Scn:</b>				<b>Site Geo Ref Accu:</b>	Map
<b>MOE Reported Dt:</b>	8/26/2016			<b>Site Map Datum:</b>	NAD83
<b>Dt Document Closed:</b>				<b>SAC Action Class:</b>	Sewage Bypasses / Overflows
<b>Incident Reason:</b>	Equipment Failure			<b>Source Type:</b>	
<b>Site Name:</b>	800 Green Creek Drive				
<b>Site County/District:</b>					
<b>Site Geo Ref Meth:</b>	10-30 metres eg. Medium Quality GPS				
<b>Incident Summary:</b>	Rideau Regulator: overflow to Ottawa River				
<b>Contaminant Qty:</b>	10000000 L				

<a href="#">34</a>	182 of 224	NNW/283.9	51.9 / -2.00	800 Green Creek Drive Ottawa ON K1J 1A6	SPL
<b>Ref No:</b>	5575-A7UZZ			<b>Discharger Report:</b>	
<b>Site No:</b>	NA			<b>Material Group:</b>	
<b>Incident Dt:</b>	2016/03/08			<b>Health/Env Conseq:</b>	
<b>Year:</b>				<b>Client Type:</b>	
<b>Incident Cause:</b>				<b>Sector Type:</b>	Miscellaneous Industrial
<b>Incident Event:</b>	Leak/Break			<b>Agency Involved:</b>	
<b>Contaminant Code:</b>	15			<b>Nearest Watercourse:</b>	
<b>Contaminant Name:</b>	ENGINE OIL			<b>Site Address:</b>	800 Green Creek Drive
<b>Contaminant Limit 1:</b>				<b>Site District Office:</b>	
<b>Contam Limit Freq 1:</b>				<b>Site Postal Code:</b>	K1J 1A6
<b>Contaminant UN No 1:</b>				<b>Site Region:</b>	
<b>Environment Impact:</b>				<b>Site Municipality:</b>	Ottawa
<b>Nature of Impact:</b>				<b>Site Lot:</b>	
<b>Receiving Medium:</b>				<b>Site Conc:</b>	
<b>Receiving Env:</b>	Land			<b>Northing:</b>	5034439
<b>MOE Response:</b>	No			<b>Easting:</b>	453806
<b>Dt MOE Arvl on Scn:</b>				<b>Site Geo Ref Accu:</b>	
<b>MOE Reported Dt:</b>	2016/03/08			<b>Site Map Datum:</b>	
<b>Dt Document Closed:</b>				<b>SAC Action Class:</b>	Watercourse Spills
<b>Incident Reason:</b>	Operator/Human Error			<b>Source Type:</b>	
<b>Site Name:</b>	Engine Oil Leak<UNOFFICIAL>				
<b>Site County/District:</b>					
<b>Site Geo Ref Meth:</b>					
<b>Incident Summary:</b>	City of Ottawa: Engine Oil to Asphalt				
<b>Contaminant Qty:</b>	3 L				

<a href="#">34</a>	183 of 224	NNW/283.9	51.9 / -2.00	800 Green Creek Dr Ottawa ON K1J 1A6	SPL
<b>Ref No:</b>	1238-ABM8XJ			<b>Discharger Report:</b>	
<b>Site No:</b>	2192-646HMT			<b>Material Group:</b>	
<b>Incident Dt:</b>	2016/07/06			<b>Health/Env Conseq:</b>	
<b>Year:</b>				<b>Client Type:</b>	
<b>Incident Cause:</b>				<b>Sector Type:</b>	Miscellaneous Communal
<b>Incident Event:</b>	Process Upset/Malfunction			<b>Agency Involved:</b>	
<b>Contaminant Code:</b>	36			<b>Nearest Watercourse:</b>	
<b>Contaminant Name:</b>	DIGESTER GAS			<b>Site Address:</b>	800 Green Creek Dr
<b>Contaminant Limit 1:</b>				<b>Site District Office:</b>	

Map Key	Number of Records	Direction/ Distance (m)	Elev/Diff (m)	Site	DB
				<b>Site Postal Code:</b> K1J 1A6 <b>Site Region:</b> <b>Site Municipality:</b> Ottawa <b>Site Lot:</b> <b>Site Conc:</b> <b>Northing:</b> 5034554 <b>Easting:</b> 453580 <b>Site Geo Ref Accu:</b> Map <b>Site Map Datum:</b> Unknown <b>SAC Action Class:</b> Air Spills - Gases and Vapours <b>Source Type:</b>	
				<b>Contam Limit Freq 1:</b> <b>Contaminant UN No 1:</b> <b>Environment Impact:</b> <b>Nature of Impact:</b> <b>Receiving Medium:</b> <b>Receiving Env:</b> Air <b>MOE Response:</b> No <b>Dt MOE Arvl on Scn:</b> <b>MOE Reported Dt:</b> 2016/07/07 <b>Dt Document Closed:</b> <b>Incident Reason:</b> Power Interruption/Loss <b>Site Name:</b> Robert O. Pickard Environmental Centre <b>Site County/District:</b> <b>Site Geo Ref Meth:</b> 10-30 metres eg. Medium Quality GPS <b>Incident Summary:</b> ROPEC- Digester Gas to atmos <b>Contaminant Qty:</b> 128.24 m <sup>3</sup>	

<a href="#">34</a>	184 of 224	NNW/283.9	51.9 / -2.00	<b>City of Ottawa</b> <b>800 Green Creek Dr</b> <b>Ottawa ON NA</b>	SPL
				<b>Ref No:</b> 5746-A7TRK7 <b>Site No:</b> 4242-99JHBY <b>Incident Dt:</b> 2016/03/07 <b>Year:</b> <b>Incident Cause:</b> <b>Incident Event:</b> Overflow/Surcharge <b>Contaminant Code:</b> 15 <b>Contaminant Name:</b> ENGINE OIL <b>Contaminant Limit 1:</b> <b>Contam Limit Freq 1:</b> <b>Contaminant UN No 1:</b> <b>Environment Impact:</b> <b>Nature of Impact:</b> <b>Receiving Medium:</b> <b>Receiving Env:</b> Land <b>MOE Response:</b> No <b>Dt MOE Arvl on Scn:</b> <b>MOE Reported Dt:</b> 2016/03/07 <b>Dt Document Closed:</b> <b>Incident Reason:</b> Operator/Human Error <b>Site Name:</b> 800 Green Creek Drive <b>Site County/District:</b> <b>Site Geo Ref Meth:</b> 10-30 metres eg. Medium Quality GPS <b>Incident Summary:</b> City of Ottawa-50L Motor Oil to Ground <b>Contaminant Qty:</b> 50 L	
				<b>Discharger Report:</b> <b>Material Group:</b> <b>Health/Env Conseq:</b> <b>Client Type:</b> <b>Sector Type:</b> Municipal Sewage <b>Agency Involved:</b> <b>Nearest Watercourse:</b> <b>Site Address:</b> 800 Green Creek Dr <b>Site District Office:</b> <b>Site Postal Code:</b> NA <b>Site Region:</b> <b>Site Municipality:</b> Ottawa <b>Site Lot:</b> <b>Site Conc:</b> <b>Northing:</b> 5034595 <b>Easting:</b> 453585 <b>Site Geo Ref Accu:</b> Map <b>Site Map Datum:</b> NAD83 <b>SAC Action Class:</b> Land Spills <b>Source Type:</b>	

<a href="#">34</a>	185 of 224	NNW/283.9	51.9 / -2.00	<b>Tomlinson Environmental Services Ltd</b> <b>800 Green Creek Dr</b> <b>Ottawa ON K1J 1A6</b>	SPL
				<b>Ref No:</b> 1301-AAFSL5 <b>Site No:</b> 2192-646HMT <b>Incident Dt:</b> 2016/05/30 <b>Year:</b> <b>Incident Cause:</b> <b>Incident Event:</b> Leak/Break <b>Contaminant Code:</b> 44 <b>Contaminant Name:</b> SEWAGE,RAW UNCHLORINATED <b>Contaminant Limit 1:</b> <b>Contam Limit Freq 1:</b> <b>Contaminant UN No 1:</b>	
				<b>Discharger Report:</b> <b>Material Group:</b> <b>Health/Env Conseq:</b> <b>Client Type:</b> <b>Sector Type:</b> Municipal Sewage <b>Agency Involved:</b> <b>Nearest Watercourse:</b> <b>Site Address:</b> 800 Green Creek Dr <b>Site District Office:</b> <b>Site Postal Code:</b> K1J 1A6 <b>Site Region:</b>	

Map Key	Number of Records	Direction/ Distance (m)	Elev/Diff (m)	Site	DB
<b>Environment Impact:</b> <b>Nature of Impact:</b> <b>Receiving Medium:</b> <b>Receiving Env:</b> Land <b>MOE Response:</b> No <b>Dt MOE Arvl on Scn:</b> <b>MOE Reported Dt:</b> 2016/05/30 <b>Dt Document Closed:</b> <b>Incident Reason:</b> Equipment Failure <b>Site Name:</b> Robert O. Pickard Environmental Centre <b>Site County/District:</b> <b>Site Geo Ref Meth:</b> 10-30 metres eg. Medium Quality GPS <b>Incident Summary:</b> City of Ottawa: 60 L sewage to containment, cld <b>Contaminant Qty:</b> 60 L					
<a href="#">34</a>	186 of 224	NNW/283.9	51.9 / -2.00	800 Green Creek Drive Ottawa ON	SPL
<b>Ref No:</b> 5572-ABUPYJ <b>Site No:</b> NA <b>Incident Dt:</b> 2016/07/14 <b>Year:</b> <b>Incident Cause:</b> <b>Incident Event:</b> Start up/Shut down <b>Contaminant Code:</b> 35 <b>Contaminant Name:</b> METHANE GAS <b>Contaminant Limit 1:</b> <b>Contam Limit Freq 1:</b> <b>Contaminant UN No 1:</b> <b>Environment Impact:</b> <b>Nature of Impact:</b> <b>Receiving Medium:</b> <b>Receiving Env:</b> Air <b>MOE Response:</b> No <b>Dt MOE Arvl on Scn:</b> <b>MOE Reported Dt:</b> 2016/07/14 <b>Dt Document Closed:</b> <b>Incident Reason:</b> Operator/Human Error <b>Site Name:</b> Ropec Environmental Centre <UNOFFICIAL> <b>Site County/District:</b> <b>Site Geo Ref Meth:</b> <b>Incident Summary:</b> Ropec: 105 m3 methane to atm. <b>Contaminant Qty:</b> 105 m <sup>3</sup>					
<a href="#">34</a>	187 of 224	NNW/283.9	51.9 / -2.00	City of Ottawa 800 Green Creek Dr Ottawa ON K1J 1A6	ECA
<b>Approval No:</b> 4900-9G9Q SJ <b>Approval Date:</b> 2014-06-09 <b>Status:</b> Revoked and/or Replaced <b>Record Type:</b> ECA <b>Link Source:</b> IDS <b>SWP Area Name:</b> Rideau Valley <b>Approval Type:</b> ECA-AIR <b>Project Type:</b> AIR <b>Business Name:</b> City of Ottawa <b>Address:</b> 800 Green Creek Dr <b>Full Address:</b> <b>Full PDF Link:</b> <a href="https://www.accessenvironment.ene.gov.on.ca/instruments/5873-8S7KCK-14.pdf">https://www.accessenvironment.ene.gov.on.ca/instruments/5873-8S7KCK-14.pdf</a>					

Map Key	Number of Records	Direction/ Distance (m)	Elev/Diff (m)	Site	DB
<a href="#">34</a>	188 of 224	NNW/283.9	51.9 / -2.00	City of Ottawa 800 Greens Creek Drive Ottawa ON K2G 6J8	ECA
<b>Approval No:</b>	0105-6FJRV2			<b>MOE District:</b> Ottawa	
<b>Approval Date:</b>	2005-10-19			<b>City:</b>	
<b>Status:</b>	Revoked and/or Replaced			<b>Longitude:</b> -75.59248	
<b>Record Type:</b>	ECA			<b>Latitude:</b> 45.454147	
<b>Link Source:</b>	IDS			<b>Geometry X:</b>	
<b>SWP Area Name:</b>	Rideau Valley			<b>Geometry Y:</b>	
<b>Approval Type:</b>	ECA-AIR				
<b>Project Type:</b>	AIR				
<b>Business Name:</b>	City of Ottawa				
<b>Address:</b>	800 Greens Creek Drive				
<b>Full Address:</b>					
<b>Full PDF Link:</b>	<a href="https://www.accessenvironment.ene.gov.on.ca/instruments/6752-6984YG-14.pdf">https://www.accessenvironment.ene.gov.on.ca/instruments/6752-6984YG-14.pdf</a>				
<a href="#">34</a>	189 of 224	NNW/283.9	51.9 / -2.00	City of Ottawa 800 Green Creek Dr Ottawa ON K1J 1A6	ECA
<b>Approval No:</b>	0595-8D2SAQ			<b>MOE District:</b> Ottawa	
<b>Approval Date:</b>	2011-02-10			<b>City:</b>	
<b>Status:</b>	Revoked and/or Replaced			<b>Longitude:</b> -75.59248	
<b>Record Type:</b>	ECA			<b>Latitude:</b> 45.454147	
<b>Link Source:</b>	IDS			<b>Geometry X:</b>	
<b>SWP Area Name:</b>	Rideau Valley			<b>Geometry Y:</b>	
<b>Approval Type:</b>	ECA-MUNICIPAL AND PRIVATE SEWAGE WORKS				
<b>Project Type:</b>	MUNICIPAL AND PRIVATE SEWAGE WORKS				
<b>Business Name:</b>	City of Ottawa				
<b>Address:</b>	800 Green Creek Dr				
<b>Full Address:</b>					
<b>Full PDF Link:</b>	<a href="https://www.accessenvironment.ene.gov.on.ca/instruments/0892-8BJNJJ-14.pdf">https://www.accessenvironment.ene.gov.on.ca/instruments/0892-8BJNJJ-14.pdf</a>				
<a href="#">34</a>	190 of 224	NNW/283.9	51.9 / -2.00	City of Ottawa 800 Greens Creek Drive Ottawa ON K1J 1A6	ECA
<b>Approval No:</b>	2659-64TPYC			<b>MOE District:</b> Ottawa	
<b>Approval Date:</b>	2004-12-02			<b>City:</b>	
<b>Status:</b>	Revoked and/or Replaced			<b>Longitude:</b> -75.59248	
<b>Record Type:</b>	ECA			<b>Latitude:</b> 45.454147	
<b>Link Source:</b>	IDS			<b>Geometry X:</b>	
<b>SWP Area Name:</b>	Rideau Valley			<b>Geometry Y:</b>	
<b>Approval Type:</b>	ECA-MUNICIPAL AND PRIVATE SEWAGE WORKS				
<b>Project Type:</b>	MUNICIPAL AND PRIVATE SEWAGE WORKS				
<b>Business Name:</b>	City of Ottawa				
<b>Address:</b>	800 Greens Creek Drive				
<b>Full Address:</b>					
<b>Full PDF Link:</b>	<a href="https://www.accessenvironment.ene.gov.on.ca/instruments/1857-646HJM-14.pdf">https://www.accessenvironment.ene.gov.on.ca/instruments/1857-646HJM-14.pdf</a>				
<a href="#">34</a>	191 of 224	NNW/283.9	51.9 / -2.00	City of Ottawa 800 Greens Creek Dr Ottawa ON K1J 1A6	ECA
<b>Approval No:</b>	2659-64TPYC			<b>MOE District:</b> Ottawa	
<b>Approval Date:</b>	2009-11-10			<b>City:</b>	
<b>Status:</b>	Revoked and/or Replaced			<b>Longitude:</b> -75.59248	
<b>Record Type:</b>	ECA			<b>Latitude:</b> 45.454147	
<b>Link Source:</b>	IDS			<b>Geometry X:</b>	

Map Key	Number of Records	Direction/ Distance (m)	Elev/Diff (m)	Site	DB
<p><b>SWP Area Name:</b> Rideau Valley <b>Geometry Y:</b></p> <p><b>Approval Type:</b> ECA-MUNICIPAL AND PRIVATE SEWAGE WORKS</p> <p><b>Project Type:</b> MUNICIPAL AND PRIVATE SEWAGE WORKS</p> <p><b>Business Name:</b> City of Ottawa</p> <p><b>Address:</b> 800 Greens Creek Dr</p> <p><b>Full Address:</b></p> <p><b>Full PDF Link:</b> <a href="https://www.accessenvironment.ene.gov.on.ca/instruments/7239-7W7LWR-14.pdf">https://www.accessenvironment.ene.gov.on.ca/instruments/7239-7W7LWR-14.pdf</a></p>					
<a href="#">34</a>	192 of 224	NNW/283.9	51.9 / -2.00	<b>The Regional Municipality of Ottawa-Carleton 800 Green Creek Dr , Part of Lots 13, 14 &amp; 15, Concession 1, Reference Plan 5R-3492 Ottawa ON K2P 2L7</b>	ECA
<p><b>Approval No:</b> 2572-4JSSQ6 <b>MOE District:</b> Ottawa</p> <p><b>Approval Date:</b> 2000-05-10 <b>City:</b></p> <p><b>Status:</b> Revoked and/or Replaced <b>Longitude:</b> -75.5833</p> <p><b>Record Type:</b> ECA <b>Latitude:</b> 45.4571</p> <p><b>Link Source:</b> IDS <b>Geometry X:</b></p> <p><b>SWP Area Name:</b> Rideau Valley <b>Geometry Y:</b></p> <p><b>Approval Type:</b> ECA-AIR</p> <p><b>Project Type:</b> AIR</p> <p><b>Business Name:</b> The Regional Municipality of Ottawa-Carleton</p> <p><b>Address:</b> 800 Green Creek Dr , Part of Lots 13, 14 &amp; 15, Concession 1, Reference Plan 5R-3492</p> <p><b>Full Address:</b></p> <p><b>Full PDF Link:</b> <a href="https://www.accessenvironment.ene.gov.on.ca/instruments/3758-4FNL2V-14.pdf">https://www.accessenvironment.ene.gov.on.ca/instruments/3758-4FNL2V-14.pdf</a></p>					
<a href="#">34</a>	193 of 224	NNW/283.9	51.9 / -2.00	<b>City of Ottawa 800 Green Creek Dr Ottawa ON K2G 6J8</b>	ECA
<p><b>Approval No:</b> 7359-8HLNDP <b>MOE District:</b> Ottawa</p> <p><b>Approval Date:</b> 2011-06-30 <b>City:</b></p> <p><b>Status:</b> Revoked and/or Replaced <b>Longitude:</b> -75.59248</p> <p><b>Record Type:</b> ECA <b>Latitude:</b> 45.454147</p> <p><b>Link Source:</b> IDS <b>Geometry X:</b></p> <p><b>SWP Area Name:</b> Rideau Valley <b>Geometry Y:</b></p> <p><b>Approval Type:</b> ECA-MUNICIPAL AND PRIVATE SEWAGE WORKS</p> <p><b>Project Type:</b> MUNICIPAL AND PRIVATE SEWAGE WORKS</p> <p><b>Business Name:</b> City of Ottawa</p> <p><b>Address:</b> 800 Green Creek Dr</p> <p><b>Full Address:</b></p> <p><b>Full PDF Link:</b> <a href="https://www.accessenvironment.ene.gov.on.ca/instruments/1506-8FAPDB-14.pdf">https://www.accessenvironment.ene.gov.on.ca/instruments/1506-8FAPDB-14.pdf</a></p>					
<a href="#">34</a>	194 of 224	NNW/283.9	51.9 / -2.00	<b>City of Ottawa 800 Greens Creek Dr Ottawa ON K1J 1A6</b>	ECA
<p><b>Approval No:</b> 2659-64TPYC <b>MOE District:</b> Ottawa</p> <p><b>Approval Date:</b> 2007-08-09 <b>City:</b></p> <p><b>Status:</b> Revoked and/or Replaced <b>Longitude:</b> -75.59248</p> <p><b>Record Type:</b> ECA <b>Latitude:</b> 45.454147</p> <p><b>Link Source:</b> IDS <b>Geometry X:</b></p> <p><b>SWP Area Name:</b> Rideau Valley <b>Geometry Y:</b></p> <p><b>Approval Type:</b> ECA-MUNICIPAL AND PRIVATE SEWAGE WORKS</p> <p><b>Project Type:</b> MUNICIPAL AND PRIVATE SEWAGE WORKS</p> <p><b>Business Name:</b> City of Ottawa</p> <p><b>Address:</b> 800 Greens Creek Dr</p> <p><b>Full Address:</b></p> <p><b>Full PDF Link:</b> <a href="https://www.accessenvironment.ene.gov.on.ca/instruments/3084-74HS97-14.pdf">https://www.accessenvironment.ene.gov.on.ca/instruments/3084-74HS97-14.pdf</a></p>					

Map Key	Number of Records	Direction/ Distance (m)	Elev/Diff (m)	Site	DB
<a href="#">34</a>	195 of 224	NNW/283.9	51.9 / -2.00	OTTAWA-CARLETON, REGION. MUNICIPAL (RMOC) 800 GREEN CREEK DRIVE GLOUCESTER ON K1J 1A6	REC
<b>Rec Op Div:</b>					
<b>Co Admin:</b> TERRY RYAN					
<b>Phone No Admin:</b> 613-580-2424 Ext.23371					
<b>Rec Div:</b> ROBERT O. PICKARD ENVIRONMENTAL CENTRE					
<b>Rec Op Name:</b> OTTAWA-CARLETON, REGION. MUNICIPAL (RMOC)					
<b>Choice of Contact:</b> CO_ADMIN					
<b>Site Bldg:</b>					
<b>Site PO Box:</b>					
<b>Receiver #:</b> W120729					
<b>Facility Type:</b> WATER POLL. CONTROL PLANT					
<b>Approval Yrs:</b> 2016					
<b>--Details--</b>					
<b>Waste Code:</b> 149					
<b>Waste Description:</b> LANDFILL LEACHATES					
<a href="#">34</a>	196 of 224	NNW/283.9	51.9 / -2.00	OTTAWA-CARLETON, REGION. MUNICIPAL (RMOC) 800 GREEN CREEK DRIVE GLOUCESTER ON K1J 1A6	REC
<b>Rec Op Div:</b>					
<b>Co Admin:</b> TERRY RYAN					
<b>Phone No Admin:</b> 613-580-2424 Ext.23371					
<b>Rec Div:</b> ROBERT O. PICKARD ENVIRONMENTAL CENTRE					
<b>Rec Op Name:</b> OTTAWA-CARLETON, REGION. MUNICIPAL (RMOC)					
<b>Choice of Contact:</b> CO_ADMIN					
<b>Site Bldg:</b>					
<b>Site PO Box:</b>					
<b>Receiver #:</b> W120729					
<b>Facility Type:</b> WATER POLL. CONTROL PLANT					
<b>Approval Yrs:</b> 2014					
<b>--Details--</b>					
<b>Waste Code:</b> 149					
<b>Waste Description:</b> LANDFILL LEACHATES					
<a href="#">34</a>	197 of 224	NNW/283.9	51.9 / -2.00	OTTAWA-CARLETON, REGION. MUNICIPAL (RMOC) 800 GREEN CREEK DRIVE GLOUCESTER ON K1J 1A6	REC
<b>Rec Op Div:</b>					
<b>Co Admin:</b> TERRY RYAN					
<b>Phone No Admin:</b> 613-580-2424 Ext.23371					
<b>Rec Div:</b> ROBERT O. PICKARD ENVIRONMENTAL CENTRE					
<b>Rec Op Name:</b> OTTAWA-CARLETON, REGION. MUNICIPAL (RMOC)					
<b>Choice of Contact:</b> CO_ADMIN					
<b>Site Bldg:</b>					
<b>Site PO Box:</b>					
<b>Receiver #:</b> W120729					
<b>Facility Type:</b> WATER POLL. CONTROL PLANT					
<b>Approval Yrs:</b> 2015					



Map Key	Number of Records	Direction/ Distance (m)	Elev/Diff (m)	Site	DB
<b>--Details--</b>					
			149		
			LANDFILL LEACHATES		

<a href="#">34</a>	198 of 224	NNW/283.9	51.9 / -2.00	City of Ottawa ROBERT O. PICKARD ENVIRONMENTAL CENTRE 800 GREEN CREEK DRIVE GLOUCESTER ON K1J 1A6	GEN
--------------------	------------	-----------	--------------	--	-----

<b>Generator No:</b>	ON0303110	<b>PO Box No:</b>	
<b>Status:</b>		<b>Country:</b>	Canada
<b>Approval Years:</b>	2016	<b>Choice of Contact:</b>	CO_OFFICIAL
<b>Contam. Facility:</b>	No	<b>Co Admin:</b>	Dixon Weir
<b>MHSW Facility:</b>	No	<b>Phone No Admin:</b>	613-580-2424 Ext.22002
<b>SIC Code:</b>	221320		
<b>SIC Description:</b>	SEWAGE TREATMENT FACILITIES		

**Detail(s)**

<b>Waste Class:</b>	146
<b>Waste Class Desc:</b>	OTHER SPECIFIED INORGANICS
<b>Waste Class:</b>	251
<b>Waste Class Desc:</b>	OIL SKIMMINGS & SLUDGES
<b>Waste Class:</b>	121
<b>Waste Class Desc:</b>	ALKALINE WASTES - HEAVY METALS
<b>Waste Class:</b>	212
<b>Waste Class Desc:</b>	ALIPHATIC SOLVENTS
<b>Waste Class:</b>	213
<b>Waste Class Desc:</b>	PETROLEUM DISTILLATES
<b>Waste Class:</b>	252
<b>Waste Class Desc:</b>	WASTE OILS & LUBRICANTS
<b>Waste Class:</b>	331
<b>Waste Class Desc:</b>	WASTE COMPRESSED GASES
<b>Waste Class:</b>	221
<b>Waste Class Desc:</b>	LIGHT FUELS
<b>Waste Class:</b>	263
<b>Waste Class Desc:</b>	ORGANIC LABORATORY CHEMICALS
<b>Waste Class:</b>	145
<b>Waste Class Desc:</b>	PAINT/PIGMENT/COATING RESIDUES
<b>Waste Class:</b>	148
<b>Waste Class Desc:</b>	INORGANIC LABORATORY CHEMICALS
<b>Waste Class:</b>	114
<b>Waste Class Desc:</b>	OTHER INORGANIC ACID WASTES
<b>Waste Class:</b>	112
<b>Waste Class Desc:</b>	ACID WASTE - HEAVY METALS

<a href="#">34</a>	199 of 224	NNW/283.9	51.9 / -2.00	City of Ottawa ROBERT O. PICKARD ENVIRONMENTAL CENTRE 800 GREEN CREEK DRIVE GLOUCESTER ON K1J 1A6	GEN
--------------------	------------	-----------	--------------	--	-----



<b>Map Key</b>	<b>Number of Records</b>	<b>Direction/ Distance (m)</b>	<b>Elev/Diff (m)</b>	<b>Site</b>	<b>DB</b>
<b>Generator No:</b>	ON0303110			<b>PO Box No:</b>	
<b>Status:</b>				<b>Country:</b>	Canada
<b>Approval Years:</b>	2015			<b>Choice of Contact:</b>	CO_OFFICIAL
<b>Contam. Facility:</b>	No			<b>Co Admin:</b>	Dixon Weir
<b>MHSW Facility:</b>	No			<b>Phone No Admin:</b>	613-580-2424 Ext.22002
<b>SIC Code:</b>	221320				
<b>SIC Description:</b>	SEWAGE TREATMENT FACILITIES				
<b><u>Detail(s)</u></b>					
<b>Waste Class:</b>	263				
<b>Waste Class Desc:</b>	ORGANIC LABORATORY CHEMICALS				
<b>Waste Class:</b>	213				
<b>Waste Class Desc:</b>	PETROLEUM DISTILLATES				
<b>Waste Class:</b>	112				
<b>Waste Class Desc:</b>	ACID WASTE - HEAVY METALS				
<b>Waste Class:</b>	251				
<b>Waste Class Desc:</b>	OIL SKIMMINGS & SLUDGES				
<b>Waste Class:</b>	221				
<b>Waste Class Desc:</b>	LIGHT FUELS				
<b>Waste Class:</b>	121				
<b>Waste Class Desc:</b>	ALKALINE WASTES - HEAVY METALS				
<b>Waste Class:</b>	252				
<b>Waste Class Desc:</b>	WASTE OILS & LUBRICANTS				
<b>Waste Class:</b>	331				
<b>Waste Class Desc:</b>	WASTE COMPRESSED GASES				
<b>Waste Class:</b>	114				
<b>Waste Class Desc:</b>	OTHER INORGANIC ACID WASTES				
<b>Waste Class:</b>	146				
<b>Waste Class Desc:</b>	OTHER SPECIFIED INORGANICS				
<b>Waste Class:</b>	148				
<b>Waste Class Desc:</b>	INORGANIC LABORATORY CHEMICALS				
<b>Waste Class:</b>	212				
<b>Waste Class Desc:</b>	ALIPHATIC SOLVENTS				
<b>Waste Class:</b>	145				
<b>Waste Class Desc:</b>	PAINT/PIGMENT/COATING RESIDUES				

**34**      200 of 224      **NNW/283.9**      51.9 / -2.00      **City of Ottawa**  
**ROBERT O. PICKARD ENVIRONMENTAL**  
**CENTRE 800 GREEN CREEK DRIVE**  
**GLOUCESTER ON K1J 1A6**      **GEN**

**Generator No:** ON0303110      **PO Box No:**  
**Status:**      **Country:** Canada  
**Approval Years:** 2014      **Choice of Contact:** CO\_OFFICIAL  
**Contam. Facility:** No      **Co Admin:** Dixon Weir  
**MHSW Facility:** No      **Phone No Admin:** 613-580-2424 Ext.22002  
**SIC Code:** 221320  
**SIC Description:** SEWAGE TREATMENT FACILITIES

Map Key	Number of Records	Direction/ Distance (m)	Elev/Diff (m)	Site	DB
<u>Detail(s)</u>					
<b>Waste Class:</b>		146			
<b>Waste Class Desc:</b>		OTHER SPECIFIED INORGANICS			
<b>Waste Class:</b>		213			
<b>Waste Class Desc:</b>		PETROLEUM DISTILLATES			
<b>Waste Class:</b>		212			
<b>Waste Class Desc:</b>		ALIPHATIC SOLVENTS			
<b>Waste Class:</b>		331			
<b>Waste Class Desc:</b>		WASTE COMPRESSED GASES			
<b>Waste Class:</b>		251			
<b>Waste Class Desc:</b>		OIL SKIMMINGS & SLUDGES			
<b>Waste Class:</b>		145			
<b>Waste Class Desc:</b>		PAINT/PIGMENT/COATING RESIDUES			
<b>Waste Class:</b>		112			
<b>Waste Class Desc:</b>		ACID WASTE - HEAVY METALS			
<b>Waste Class:</b>		114			
<b>Waste Class Desc:</b>		OTHER INORGANIC ACID WASTES			
<b>Waste Class:</b>		263			
<b>Waste Class Desc:</b>		ORGANIC LABORATORY CHEMICALS			
<b>Waste Class:</b>		252			
<b>Waste Class Desc:</b>		WASTE OILS & LUBRICANTS			
<b>Waste Class:</b>		121			
<b>Waste Class Desc:</b>		ALKALINE WASTES - HEAVY METALS			
<b>Waste Class:</b>		148			
<b>Waste Class Desc:</b>		INORGANIC LABORATORY CHEMICALS			
<b>Waste Class:</b>		221			
<b>Waste Class Desc:</b>		LIGHT FUELS			

[34](#)      201 of 224      **NNW/283.9**      51.9 / -2.00      **Alliance Engineering & Construction**  
800 Green Creek  
Ottawa ON K1J 1K6      **GEN**

<b>Generator No:</b>	ON7503411	<b>PO Box No:</b>	
<b>Status:</b>	Registered	<b>Country:</b>	Canada
<b>Approval Years:</b>	As of Dec 2017	<b>Choice of Contact:</b>	
<b>Contam. Facility:</b>		<b>Co Admin:</b>	
<b>MHSW Facility:</b>		<b>Phone No Admin:</b>	
<b>SIC Code:</b>			
<b>SIC Description:</b>			

Detail(s)

**Waste Class:** 212 L  
**Waste Class Desc:** Aliphatic solvents and residues

[34](#)      202 of 224      **NNW/283.9**      51.9 / -2.00      **City of Ottawa Env. Services Branch**  
**ROBERT O. PICKARD ENVIRONMENTAL**  
**CENTRE 800 GREEN CREEK DRIVE**  
**GLOUCESTER ON K1J 1A6**      **GEN**

<b>Map Key</b>	<b>Number of Records</b>	<b>Direction/ Distance (m)</b>	<b>Elev/Diff (m)</b>	<b>Site</b>	<b>DB</b>
<b>Generator No:</b> <b>Status:</b> <b>Approval Years:</b> <b>Contam. Facility:</b> <b>MHSW Facility:</b> <b>SIC Code:</b> <b>SIC Description:</b>	ON0303110 Registered As of Dec 2018			<b>PO Box No:</b> <b>Country:</b> <b>Choice of Contact:</b> <b>Co Admin:</b> <b>Phone No Admin:</b>	Canada
<b><u>Detail(s)</u></b>					
<b>Waste Class:</b> <b>Waste Class Desc:</b>		112 C Acid solutions - containing heavy metals			
<b>Waste Class:</b> <b>Waste Class Desc:</b>		145 I Wastes from the use of pigments, coatings and paints			
<b>Waste Class:</b> <b>Waste Class Desc:</b>		148 B Misc. wastes and inorganic chemicals			
<b>Waste Class:</b> <b>Waste Class Desc:</b>		148 C Misc. wastes and inorganic chemicals			
<b>Waste Class:</b> <b>Waste Class Desc:</b>		148 I Misc. wastes and inorganic chemicals			
<b>Waste Class:</b> <b>Waste Class Desc:</b>		148 R Misc. wastes and inorganic chemicals			
<b>Waste Class:</b> <b>Waste Class Desc:</b>		148 T Misc. wastes and inorganic chemicals			
<b>Waste Class:</b> <b>Waste Class Desc:</b>		212 I Aliphatic solvents and residues			
<b>Waste Class:</b> <b>Waste Class Desc:</b>		212 L Aliphatic solvents and residues			
<b>Waste Class:</b> <b>Waste Class Desc:</b>		213 I Petroleum distillates			
<b>Waste Class:</b> <b>Waste Class Desc:</b>		213 T Petroleum distillates			
<b>Waste Class:</b> <b>Waste Class Desc:</b>		221 I Light fuels			
<b>Waste Class:</b> <b>Waste Class Desc:</b>		251 L Waste oils/sludges (petroleum based)			
<b>Waste Class:</b> <b>Waste Class Desc:</b>		252 L Waste crankcase oils and lubricants			
<b>Waste Class:</b> <b>Waste Class Desc:</b>		263 L Misc. waste organic chemicals			
<b>Waste Class:</b> <b>Waste Class Desc:</b>		331 I Waste compressed gases including cylinders			
<b><u>34</u></b>	<b>203 of 224</b>	<b>NNW/283.9</b>	<b>51.9 / -2.00</b>	<b>City of Ottawa 800 Green Creek Dr Ottawa ON K1J 1A6</b>	<b>SPL</b>
<b>Ref No:</b> <b>Site No:</b>	3576-ALJG5H K1J 1A6			<b>Discharger Report:</b> <b>Material Group:</b>	

Map Key	Number of Records	Direction/ Distance (m)	Elev/Diff (m)	Site	DB	
<b>Incident Dt:</b> <b>Year:</b> <b>Incident Cause:</b> <b>Incident Event:</b> <b>Contaminant Code:</b> <b>Contaminant Name:</b> <b>Contaminant Limit 1:</b> <b>Contam Limit Freq 1:</b> <b>Contaminant UN No 1:</b> <b>Environment Impact:</b> <b>Nature of Impact:</b> <b>Receiving Medium:</b> <b>Receiving Env:</b> <b>MOE Response:</b> <b>Dt MOE Arvl on Scn:</b> <b>MOE Reported Dt:</b> <b>Dt Document Closed:</b> <b>Incident Reason:</b> <b>Site Name:</b> <b>Site County/District:</b> <b>Site Geo Ref Meth:</b> <b>Incident Summary:</b> <b>Contaminant Qty:</b>	4/18/2017  Process Upset/Malfunction 44 SEWAGE,FINAL EFFLUENT CHLORINATED n/a  Surface Water  4/18/2017 Operator/Human Error Robert O. Pickard Environmental Centre NA 10-30 metres eg. Medium Quality GPS Robert Pickard WPCP: dechlorinated sewage to Ottawa river; resolved 2333 m <sup>3</sup>			<b>Health/Env Conseq:</b> <b>Client Type:</b> <b>Sector Type:</b> <b>Agency Involved:</b> <b>Nearest Watercourse:</b> <b>Site Address:</b> <b>Site District Office:</b> <b>Site Postal Code:</b> <b>Site Region:</b> <b>Site Municipality:</b> <b>Site Lot:</b> <b>Site Conc:</b> <b>Northing:</b> <b>Easting:</b> <b>Site Geo Ref Accu:</b> <b>Site Map Datum:</b> <b>SAC Action Class:</b> <b>Source Type:</b>	2 - Minor Environment Municipal Government Municipal Sewage  800 Green Creek Dr Ottawa  Eastern Ottawa  NA 5034554 453580 Map Unknown Sewage Treatment	

<a href="#">34</a>	204 of 224	NNW/283.9	51.9 / -2.00	800 Green Creek Dr Ottawa ON NA	SPL	
<b>Ref No:</b> <b>Site No:</b> <b>Incident Dt:</b> <b>Year:</b> <b>Incident Cause:</b> <b>Incident Event:</b> <b>Contaminant Code:</b> <b>Contaminant Name:</b> <b>Contaminant Limit 1:</b> <b>Contam Limit Freq 1:</b> <b>Contaminant UN No 1:</b> <b>Environment Impact:</b> <b>Nature of Impact:</b> <b>Receiving Medium:</b> <b>Receiving Env:</b> <b>MOE Response:</b> <b>Dt MOE Arvl on Scn:</b> <b>MOE Reported Dt:</b> <b>Dt Document Closed:</b> <b>Incident Reason:</b> <b>Site Name:</b> <b>Site County/District:</b> <b>Site Geo Ref Meth:</b> <b>Incident Summary:</b> <b>Contaminant Qty:</b>	4056-ALUPFB NA 4/28/2017  Operator/Human error 44 ACTIVATED SLUDGE n/a  Land  4/28/2017 Other 800 Green Creek Drive NA 10-30 metres eg. Medium Quality GPS Robert Picard WPCP; 2 m3 activated sludge to grnd 2 m <sup>3</sup>			<b>Discharger Report:</b> <b>Material Group:</b> <b>Health/Env Conseq:</b> <b>Client Type:</b> <b>Sector Type:</b> <b>Agency Involved:</b> <b>Nearest Watercourse:</b> <b>Site Address:</b> <b>Site District Office:</b> <b>Site Postal Code:</b> <b>Site Region:</b> <b>Site Municipality:</b> <b>Site Lot:</b> <b>Site Conc:</b> <b>Northing:</b> <b>Easting:</b> <b>Site Geo Ref Accu:</b> <b>Site Map Datum:</b> <b>SAC Action Class:</b> <b>Source Type:</b>	2 - Minor Environment Municipal Sewage  800 Green Creek Dr Ottawa  Eastern Ottawa  NA 5034595 453585 Map NAD83 Tank - Above Ground	

<a href="#">34</a>	205 of 224	NNW/283.9	51.9 / -2.00	City of Ottawa 800 GREENS CREEK DRIVE NOT AVAILABLE GLOUCESTER ON K1J1A6	NPRI	
<b>NPRI ID:</b> <b>Other ID:</b> <b>No Other ID:</b> <b>Track ID:</b> <b>Report ID:</b>	770   138108 71870			<b>Org ID:</b> <b>Submit Date:</b> <b>Last Modified:</b> <b>Contact ID:</b> <b>Cont Type:</b>	104701 5/31/2016 11/18/2016 8:28:05 AM	

Map Key	Number of Records	Direction/ Distance (m)	Elev/Diff (m)	Site	DB
<b>Report Type:</b>	NPRI			<b>Contact Title:</b>	
<b>Rpt Type ID:</b>	1			<b>Cont First Name:</b>	
<b>Report Year:</b>	2015			<b>Cont Last Name:</b>	
<b>Not-Current Rpt?:</b>	No			<b>Contact Position:</b>	
<b>Yr of Last Filed Rpt:</b>	2014			<b>Contact Fax:</b>	
<b>Fac ID:</b>	225628			<b>Contact Ph.:</b>	
<b>Fac Name:</b>	ROBERT O. PICKARD ENVIRONMENTAL CENTRE			<b>Cont Area Code:</b>	
<b>Fac Address1:</b>	800 GREENS CREEK DRIVE			<b>Contact Tel.:</b>	
<b>Fac Address2:</b>	NOT AVAILABLE			<b>Contact Ext.:</b>	
<b>Fac Postal Zip:</b>	K1J1A6			<b>Cont Fax Area Cde:</b>	
<b>Facility Lat:</b>	45.4606			<b>Contact Fax:</b>	
<b>Facility Long:</b>	-75.5908			<b>Contact Email:</b>	
<b>DLS (Last Filed Rpt):</b>				<b>Latitude:</b>	45.4606
<b>Facility DLS:</b>				<b>Longitude:</b>	-75.5908
<b>Datum:</b>	1983			<b>UTM Zone:</b>	
<b>Facility Cmnts:</b>				<b>UTM Northing:</b>	
<b>URL:</b>				<b>UTM Easting:</b>	
<b>No of Empl.:</b>	10000			<b>Waste Streams:</b>	
<b>Parent Co.:</b>				<b>No Streams:</b>	
<b>No Parent Co.:</b>				<b>Waste Off Sites:</b>	
<b>Pollut Prev Cmnts:</b>				<b>No Off Sites:</b>	
<b>Stacks:</b>				<b>Shutdown:</b>	
<b>No of Stacks:</b>				<b>No of Shutdown:</b>	
<b>Canadian SIC Code (2 digit):</b>					
<b>Canadian SIC Code:</b>					
<b>SIC Code Description:</b>					
<b>American SIC Code:</b>					
<b>NAICS Code (2 digit):</b>	22				
<b>NAICS 2 Description:</b>	Utilities				
<b>NAICS Code (4 digit):</b>	2213				
<b>NAICS 4 Description:</b>	Water, sewage and other systems				
<b>NAICS Code (6 digit):</b>	221320				
<b>NAICS 6 Description:</b>	Sewage treatment facilities				

#### Substance Release Report

<b>Category Type ID:</b>	7
<b>Category Type Desc:</b>	Direct Discharges
<b>Category Type Desc (fr):</b>	Évacuation directes
<b>Grouping:</b>	Total Water
<b>Trans Code:</b>	WatD
<b>Chem:</b>	
<b>Chem (fr):</b>	
<b>Quantity:</b>	2.72
<b>Unit:</b>	tonnes
<b>Basis of Estimate Cd:</b>	M3
<b>Basis of Estimate Desc:</b>	M3- Source Testing - In use from 2003 and onward
<b>Category Type ID:</b>	1
<b>Category Type Desc:</b>	Stack / Point
<b>Category Type Desc (fr):</b>	Rejets de cheminée ou ponctuels
<b>Grouping:</b>	Total Air
<b>Trans Code:</b>	ASta
<b>Chem:</b>	
<b>Chem (fr):</b>	
<b>Quantity:</b>	3.08
<b>Unit:</b>	tonnes
<b>Basis of Estimate Cd:</b>	E2
<b>Basis of Estimate Desc:</b>	E2- Published Emission Factors - In use from 2003 and onward
<b>Category Type ID:</b>	7
<b>Category Type Desc:</b>	Direct Discharges
<b>Category Type Desc (fr):</b>	Évacuation directes
<b>Grouping:</b>	Total Water

<b>Map Key</b>	<b>Number of Records</b>	<b>Direction/ Distance (m)</b>	<b>Elev/Diff (m)</b>	<b>Site</b>	<b>DB</b>
<b>Trans Code:</b>		WatD			
<b>Chem:</b>					
<b>Chem (fr):</b>					
<b>Quantity:</b>	313				
<b>Unit:</b>	kg				
<b>Basis of Estimate Cd:</b>	M3				
<b>Basis of Estimate Desc:</b>	M3- Source Testing - In use from 2003 and onward				
<b>Category Type ID:</b>	3				
<b>Category Type Desc:</b>	Fugitive				
<b>Category Type Desc (fr):</b>	Émissions fugitives				
<b>Grouping:</b>	Total Air				
<b>Trans Code:</b>	VOCs				
<b>Chem:</b>					
<b>Chem (fr):</b>					
<b>Quantity:</b>	285				
<b>Unit:</b>	tonnes				
<b>Basis of Estimate Cd:</b>	E2				
<b>Basis of Estimate Desc:</b>	E2- Published Emission Factors - In use from 2003 and onward				
<b>Category Type ID:</b>	1				
<b>Category Type Desc:</b>	Stack / Point				
<b>Category Type Desc (fr):</b>	Rejets de cheminée ou ponctuels				
<b>Grouping:</b>	Total Air				
<b>Trans Code:</b>	ASta				
<b>Chem:</b>					
<b>Chem (fr):</b>					
<b>Quantity:</b>	3.08				
<b>Unit:</b>	tonnes				
<b>Basis of Estimate Cd:</b>	E2				
<b>Basis of Estimate Desc:</b>	E2- Published Emission Factors - In use from 2003 and onward				
<b>Category Type ID:</b>	1				
<b>Category Type Desc:</b>	Stack / Point				
<b>Category Type Desc (fr):</b>	Rejets de cheminée ou ponctuels				
<b>Grouping:</b>	Total Air				
<b>Trans Code:</b>	ASta				
<b>Chem:</b>					
<b>Chem (fr):</b>					
<b>Quantity:</b>	57.15				
<b>Unit:</b>	tonnes				
<b>Basis of Estimate Cd:</b>	E2				
<b>Basis of Estimate Desc:</b>	E2- Published Emission Factors - In use from 2003 and onward				
<b>Category Type ID:</b>	7				
<b>Category Type Desc:</b>	Direct Discharges				
<b>Category Type Desc (fr):</b>	Évacuation directes				
<b>Grouping:</b>	Total Water				
<b>Trans Code:</b>	WatD				
<b>Chem:</b>					
<b>Chem (fr):</b>					
<b>Quantity:</b>	81				
<b>Unit:</b>	tonnes				
<b>Basis of Estimate Cd:</b>	M3				
<b>Basis of Estimate Desc:</b>	M3- Source Testing - In use from 2003 and onward				
<b>Category Type ID:</b>	7				
<b>Category Type Desc:</b>	Direct Discharges				
<b>Category Type Desc (fr):</b>	Évacuation directes				
<b>Grouping:</b>	Total Water				
<b>Trans Code:</b>	WatD				
<b>Chem:</b>					
<b>Chem (fr):</b>					
<b>Quantity:</b>	313				
<b>Unit:</b>	kg				
<b>Basis of Estimate Cd:</b>	M3				

<b>Map Key</b>	<b>Number of Records</b>	<b>Direction/ Distance (m)</b>	<b>Elev/Diff (m)</b>	<b>Site</b>	<b>DB</b>
		M3- Source Testing - In use from 2003 and onward			
		1			
		Stack / Point			
		Rejets de cheminée ou ponctuels			
		Total Air			
		ASta			
		8.49			
		tonnes			
		E2			
		E2- Published Emission Factors - In use from 2003 and onward			
		1			
		Stack / Point			
		Rejets de cheminée ou ponctuels			
		Total Air			
		ASta			
		58.6			
		tonnes			
		E2			
		E2- Published Emission Factors - In use from 2003 and onward			
		7			
		Direct Discharges			
		Évacuation directes			
		Total Water			
		WatD			
		3763			
		tonnes			
		M3			
		M3- Source Testing - In use from 2003 and onward			
		7			
		Direct Discharges			
		Évacuation directes			
		Total Water			
		WatD			
		3.13			
		kg			
		M3			
		M3- Source Testing - In use from 2003 and onward			
		7			
		Direct Discharges			
		Évacuation directes			
		Total Water			
		WatD			
		793			
		tonnes			
		M3			
		M3- Source Testing - In use from 2003 and onward			
<b>34</b>	<b>206 of 224</b>	<b>NNW/283.9</b>	<b>51.9 / -2.00</b>	<b>800 Green Creek Dr Ottawa ON K1J 1A6</b>	<b>SPL</b>

Map Key	Number of Records	Direction/ Distance (m)	Elev/Diff (m)	Site	DB	
				<b>Ref No:</b> 5587-AP7NDP <b>Site No:</b> 2192-646HMT <b>Incident Dt:</b> 7/12/2017 <b>Year:</b> <b>Incident Cause:</b> <b>Incident Event:</b> Overflow/Surcharge <b>Contaminant Code:</b> 44 <b>Contaminant Name:</b> SEWAGE,PRIMARY UNCHLORINATED <b>Contaminant Limit 1:</b> <b>Contam Limit Freq 1:</b> <b>Contaminant UN No 1:</b> n/a <b>Environment Impact:</b> <b>Nature of Impact:</b> <b>Receiving Medium:</b> <b>Receiving Env:</b> Land <b>MOE Response:</b> No <b>Dt MOE Arvl on Scn:</b> <b>MOE Reported Dt:</b> 7/12/2017 <b>Dt Document Closed:</b> <b>Incident Reason:</b> Maintenance <b>Site Name:</b> Robert O. Pickard Environmental Centre <b>Site County/District:</b> NA <b>Site Geo Ref Meth:</b> 10-30 metres eg. Medium Quality GPS <b>Incident Summary:</b> Ottawa ROEC WWTP: Splashing over weir to ground <b>Contaminant Qty:</b> 100 L		
				<b>Discharger Report:</b> <b>Material Group:</b> <b>Health/Env Conseq:</b> 2 - Minor Environment <b>Client Type:</b> <b>Sector Type:</b> Municipal Sewage <b>Agency Involved:</b> <b>Nearest Watercourse:</b> <b>Site Address:</b> 800 Green Creek Dr <b>Site District Office:</b> Ottawa <b>Site Postal Code:</b> K1J 1A6 <b>Site Region:</b> Eastern <b>Site Municipality:</b> Ottawa <b>Site Lot:</b> <b>Site Conc:</b> NA <b>Northing:</b> 5034554 <b>Easting:</b> 453580 <b>Site Geo Ref Accu:</b> Map <b>Site Map Datum:</b> Unknown <b>SAC Action Class:</b> Sewage Incident Report Flowchart <b>Source Type:</b> Sewage Treatment		
<a href="#">34</a>	207 of 224	NNW/283.9	51.9 / -2.00	<b>800 Greens Creek Drive, Glocestier; 800 Green Creek Dr Ottawa; Ottawa ON K1J 1A6</b>	<b>SPL</b>	
				<b>Ref No:</b> 8612-AQCQHL <b>Site No:</b> NA; 2192-646HMT <b>Incident Dt:</b> 8/17/2017 <b>Year:</b> <b>Incident Cause:</b> <b>Incident Event:</b> Leak/Break <b>Contaminant Code:</b> 44 <b>Contaminant Name:</b> SEWAGE,RAW CHLORINATED <b>Contaminant Limit 1:</b> <b>Contam Limit Freq 1:</b> <b>Contaminant UN No 1:</b> n/a <b>Environment Impact:</b> <b>Nature of Impact:</b> <b>Receiving Medium:</b> <b>Receiving Env:</b> Land <b>MOE Response:</b> No <b>Dt MOE Arvl on Scn:</b> <b>MOE Reported Dt:</b> 8/18/2017 <b>Dt Document Closed:</b> <b>Incident Reason:</b> Unknown / N/A <b>Site Name:</b> Robert Pickard Station<UNOFFICIAL>; Robert O. Pickard Environmental Centre <b>Site County/District:</b> NA <b>Site Geo Ref Meth:</b> 10-30 metres eg. Medium Quality GPS <b>Incident Summary:</b> SuperSave Toilet: 120 L raw sewage to grnd, cntd & clnd <b>Contaminant Qty:</b> 120 L		
				<b>Discharger Report:</b> <b>Material Group:</b> <b>Health/Env Conseq:</b> 2 - Minor Environment <b>Client Type:</b> <b>Sector Type:</b> Miscellaneous Communal <b>Agency Involved:</b> <b>Nearest Watercourse:</b> <b>Site Address:</b> 800 Greens Creek Drive, Glocestier; 800 Green Creek Dr <b>Site District Office:</b> Ottawa; Ottawa <b>Site Postal Code:</b> K1J 1A6 <b>Site Region:</b> Eastern <b>Site Municipality:</b> Ottawa; Ottawa <b>Site Lot:</b> <b>Site Conc:</b> NA <b>Northing:</b> 5034554 <b>Easting:</b> 453580 <b>Site Geo Ref Accu:</b> Map <b>Site Map Datum:</b> Unknown <b>SAC Action Class:</b> Sewage Incident Report Flowchart <b>Source Type:</b> Spray Vessel/Equipment		
<a href="#">34</a>	208 of 224	NNW/283.9	51.9 / -2.00	<b>City of Ottawa 800 Green Creek Dr Ottawa ON K1J 1A6</b>	<b>SPL</b>	
				<b>Ref No:</b> 3201-AR3FEC <b>Discharger Report:</b>		



Map Key	Number of Records	Direction/ Distance (m)	Elev/Diff (m)	Site	DB	
				<b>Site No:</b> 2192-646HMT <b>Incident Dt:</b> 9/10/2017 <b>Year:</b> <b>Incident Cause:</b> <b>Incident Event:</b> Process Upset/Malfunction <b>Contaminant Code:</b> 36 <b>Contaminant Name:</b> DIGESTER GAS <b>Contaminant Limit 1:</b> <b>Contam Limit Freq 1:</b> <b>Contaminant UN No 1:</b> n/a <b>Environment Impact:</b> <b>Nature of Impact:</b> <b>Receiving Medium:</b> <b>Receiving Env:</b> Air <b>MOE Response:</b> No <b>Dt MOE Arvl on Scn:</b> <b>MOE Reported Dt:</b> 9/10/2017 <b>Dt Document Closed:</b> <b>Incident Reason:</b> Equipment Failure <b>Site Name:</b> Robert O. Pickard Environmental Centre <b>Site County/District:</b> NA <b>Site Geo Ref Meth:</b> 10-30 metres eg. Medium Quality GPS <b>Incident Summary:</b> City of Ottawa: release of biodigester gas to atm; resolved <b>Contaminant Qty:</b> 56 m <sup>3</sup>	<b>Material Group:</b> <b>Health/Env Conseq:</b> 2 - Minor Environment <b>Client Type:</b> Municipal Government <b>Sector Type:</b> Municipal Sewage <b>Agency Involved:</b> <b>Nearest Watercourse:</b> <b>Site Address:</b> 800 Green Creek Dr <b>Site District Office:</b> Ottawa <b>Site Postal Code:</b> K1J 1A6 <b>Site Region:</b> Eastern <b>Site Municipality:</b> Ottawa <b>Site Lot:</b> <b>Site Conc:</b> NA <b>Northing:</b> 5034554 <b>Easting:</b> 453580 <b>Site Geo Ref Accu:</b> Map <b>Site Map Datum:</b> Unknown <b>SAC Action Class:</b> Air Spills - Gases and Vapours <b>Source Type:</b> Sewage Treatment	
<a href="#">34</a>	209 of 224	NNW/283.9	51.9 / -2.00	<b>R.V. Anderson Associates  Limited&lt;UNOFFICIAL&gt;  800 Green Creek Dr  Ottawa ON K1J 1A6</b>	SPL	
				<b>Ref No:</b> 6521-AWUJKW <b>Site No:</b> 2192-646HMT <b>Incident Dt:</b> 2018/03/13 <b>Year:</b> <b>Incident Cause:</b> <b>Incident Event:</b> Operator/Human error <b>Contaminant Code:</b> 41 <b>Contaminant Name:</b> DIESEL FUEL AND WATER MIXTURE <b>Contaminant Limit 1:</b> <b>Contam Limit Freq 1:</b> <b>Contaminant UN No 1:</b> n/a <b>Environment Impact:</b> <b>Nature of Impact:</b> <b>Receiving Medium:</b> <b>Receiving Env:</b> Land; Source Water Zone <b>MOE Response:</b> No <b>Dt MOE Arvl on Scn:</b> <b>MOE Reported Dt:</b> 2018/03/14 <b>Dt Document Closed:</b> <b>Incident Reason:</b> Operator/Human Error <b>Site Name:</b> Robert O. Pickard Environmental Centre <b>Site County/District:</b> NA <b>Site Geo Ref Meth:</b> 10-30 metres eg. Medium Quality GPS <b>Incident Summary:</b> RV Anderson; diesel mixed w/ snowmelt to CB; volume unknown; cleaning <b>Contaminant Qty:</b> 1 other - see incident description	<b>Discharger Report:</b> <b>Material Group:</b> <b>Health/Env Conseq:</b> 2 - Minor Environment <b>Client Type:</b> <b>Sector Type:</b> Miscellaneous Industrial <b>Agency Involved:</b> <b>Nearest Watercourse:</b> <b>Site Address:</b> 800 Green Creek Dr <b>Site District Office:</b> Ottawa <b>Site Postal Code:</b> K1J 1A6 <b>Site Region:</b> Eastern <b>Site Municipality:</b> Ottawa <b>Site Lot:</b> <b>Site Conc:</b> NA <b>Northing:</b> 5034554 <b>Easting:</b> 453580 <b>Site Geo Ref Accu:</b> Map <b>Site Map Datum:</b> Unknown <b>SAC Action Class:</b> Land Spills <b>Source Type:</b> Unknown / N/A	
<a href="#">34</a>	210 of 224	NNW/283.9	51.9 / -2.00	<b>City of Ottawa  800 Green Creek Dr  Ottawa ON K1J 1K6</b>	ECA	
				<b>Approval No:</b> 9757-AYUG52 <b>Approval Date:</b> 2018-06-27	<b>MOE District:</b> Ottawa <b>City:</b>	

Map Key	Number of Records	Direction/ Distance (m)	Elev/Diff (m)	Site	DB
<b>Status:</b>	Approved			<b>Longitude:</b>	-75.59248
<b>Record Type:</b>	ECA			<b>Latitude:</b>	45.454147
<b>Link Source:</b>	IDS			<b>Geometry X:</b>	
<b>SWP Area Name:</b>	Rideau Valley			<b>Geometry Y:</b>	
<b>Approval Type:</b>	ECA-AIR				
<b>Project Type:</b>	AIR				
<b>Business Name:</b>	City of Ottawa				
<b>Address:</b>	800 Green Creek Dr				
<b>Full Address:</b>					
<b>Full PDF Link:</b>	<a href="https://www.accessenvironment.ene.gov.on.ca/instruments/1083-AQCR54-14.pdf">https://www.accessenvironment.ene.gov.on.ca/instruments/1083-AQCR54-14.pdf</a>				

<a href="#">34</a>	211 of 224	NNW/283.9	51.9 / -2.00	City of Ottawa 800 Green Creek Dr Ottawa ON K1J 1A6	SPL
<b>Ref No:</b>	2231-AZBRNE			<b>Discharger Report:</b>	
<b>Site No:</b>	2192-646HMT			<b>Material Group:</b>	
<b>Incident Dt:</b>	2018/06/01			<b>Health/Env Conseq:</b>	2 - Minor Environment
<b>Year:</b>				<b>Client Type:</b>	Municipal Government
<b>Incident Cause:</b>				<b>Sector Type:</b>	Municipal Sewage
<b>Incident Event:</b>	Leak/Break			<b>Agency Involved:</b>	
<b>Contaminant Code:</b>	15			<b>Nearest Watercourse:</b>	
<b>Contaminant Name:</b>	TRANSFORMER OIL (N.O.S.)			<b>Site Address:</b>	800 Green Creek Dr
<b>Contaminant Limit 1:</b>				<b>Site District Office:</b>	Ottawa
<b>Contam Limit Freq 1:</b>				<b>Site Postal Code:</b>	K1J 1A6
<b>Contaminant UN No 1:</b>	n/a			<b>Site Region:</b>	Eastern
<b>Environment Impact:</b>				<b>Site Municipality:</b>	Ottawa
<b>Nature of Impact:</b>				<b>Site Lot:</b>	
<b>Receiving Medium:</b>				<b>Site Conc:</b>	NA
<b>Receiving Env:</b>	Land			<b>Northing:</b>	5034554
<b>MOE Response:</b>	No			<b>Easting:</b>	453580
<b>Dt MOE Arvl on Scn:</b>				<b>Site Geo Ref Accu:</b>	Map
<b>MOE Reported Dt:</b>	2018/06/01			<b>Site Map Datum:</b>	Unknown
<b>Dt Document Closed:</b>	2018/07/30			<b>SAC Action Class:</b>	Primary Assessment of Spills
<b>Incident Reason:</b>	Corrosion			<b>Source Type:</b>	Transformer
<b>Site Name:</b>	Robert O. Pickard Environmental Centre				
<b>Site County/District:</b>	NA				
<b>Site Geo Ref Meth:</b>	10-30 metres eg. Medium Quality GPS				
<b>Incident Summary:</b>	ROPEC STP: Non-PCB transformer oil to grnd, lkng, cntg				
<b>Contaminant Qty:</b>	10 L				

<a href="#">34</a>	212 of 224	NNW/283.9	51.9 / -2.00	City of Ottawa 800 Green Creek Dr Ottawa ON K1J 1A6	ECA
<b>Approval No:</b>	2426-B2MJSL			<b>MOE District:</b>	Ottawa
<b>Approval Date:</b>	2018-08-24			<b>City:</b>	
<b>Status:</b>	Approved			<b>Longitude:</b>	-75.59248
<b>Record Type:</b>	ECA			<b>Latitude:</b>	45.454147
<b>Link Source:</b>	IDS			<b>Geometry X:</b>	
<b>SWP Area Name:</b>	Rideau Valley			<b>Geometry Y:</b>	
<b>Approval Type:</b>	ECA-MUNICIPAL AND PRIVATE SEWAGE WORKS				
<b>Project Type:</b>	MUNICIPAL AND PRIVATE SEWAGE WORKS				
<b>Business Name:</b>	City of Ottawa				
<b>Address:</b>	800 Green Creek Dr				
<b>Full Address:</b>					
<b>Full PDF Link:</b>	<a href="https://www.accessenvironment.ene.gov.on.ca/instruments/4677-ANJHVT-14.pdf">https://www.accessenvironment.ene.gov.on.ca/instruments/4677-ANJHVT-14.pdf</a>				

<a href="#">34</a>	213 of 224	NNW/283.9	51.9 / -2.00	City of Ottawa 800 Green Creek Dr	SPL
--------------------	------------	-----------	--------------	--------------------------------------	-----

Map Key	Number of Records	Direction/ Distance (m)	Elev/Diff (m)	Site	DB
<b>Ottawa ON K1J 1A6</b>					
<b>Ref No:</b>	3017-B3F88X			<b>Discharger Report:</b>	
<b>Site No:</b>	2192-646HMT			<b>Material Group:</b>	
<b>Incident Dt:</b>	2018/08/08			<b>Health/Env Conseq:</b>	2 - Minor Environment
<b>Year:</b>				<b>Client Type:</b>	Municipal Government
<b>Incident Cause:</b>				<b>Sector Type:</b>	Municipal Sewage
<b>Incident Event:</b>	Leak/Break			<b>Agency Involved:</b>	
<b>Contaminant Code:</b>	44			<b>Nearest Watercourse:</b>	
<b>Contaminant Name:</b>	SEWAGE,FINAL EFFLUENT CHLORINATED			<b>Site Address:</b>	800 Green Creek Dr
<b>Contaminant Limit 1:</b>				<b>Site District Office:</b>	Ottawa
<b>Contam Limit Freq 1:</b>				<b>Site Postal Code:</b>	K1J 1A6
<b>Contaminant UN No 1:</b>	n/a			<b>Site Region:</b>	Eastern
<b>Environment Impact:</b>				<b>Site Municipality:</b>	Ottawa
<b>Nature of Impact:</b>				<b>Site Lot:</b>	
<b>Receiving Medium:</b>				<b>Site Conc:</b>	NA
<b>Receiving Env:</b>	Land; Surface Water			<b>Northing:</b>	5034554
<b>MOE Response:</b>	No			<b>Easting:</b>	453580
<b>Dt MOE Arvl on Scrn:</b>				<b>Site Geo Ref Accu:</b>	Map
<b>MOE Reported Dt:</b>	2018/08/08			<b>Site Map Datum:</b>	Unknown
<b>Dt Document Closed:</b>				<b>SAC Action Class:</b>	Primary Assessment of Spills
<b>Incident Reason:</b>	Unknown / N/A			<b>Source Type:</b>	Sewage Treatment
<b>Site Name:</b>	Robert O. Pickard Environmental Centre				
<b>Site County/District:</b>	NA				
<b>Site Geo Ref Meth:</b>	10-30 metres eg. Medium Quality GPS				
<b>Incident Summary:</b>	ROPEC: chlorinated final effluent to ground and retention pond				
<b>Contaminant Qty:</b>	0 other - see incident description				

<a href="#">34</a>	214 of 224	NNW/283.9	51.9 / -2.00	<b>Jacques Daoust Coatings Mgm Inc c/o R.O.P.E. C. 800 Green Creek Drive Gloucester ON K1J 1K6</b>	<b>GEN</b>
<b>Generator No:</b>	ON3086326			<b>PO Box No:</b>	
<b>Status:</b>	Registered			<b>Country:</b>	Canada
<b>Approval Years:</b>	As of Dec 2018			<b>Choice of Contact:</b>	
<b>Contam. Facility:</b>				<b>Co Admin:</b>	
<b>MHSW Facility:</b>				<b>Phone No Admin:</b>	
<b>SIC Code:</b>					
<b>SIC Description:</b>					
<b><u>Detail(s)</u></b>					
<b>Waste Class:</b>	221 L				
<b>Waste Class Desc:</b>	Light fuels				

<a href="#">34</a>	215 of 224	NNW/283.9	51.9 / -2.00	<b>800 GREENS CREEK DR Ottawa ON</b>	<b>WWIS</b>
<b>Well ID:</b>	7312690			<b>Data Entry Status:</b>	
<b>Construction Date:</b>				<b>Data Src:</b>	
<b>Primary Water Use:</b>				<b>Date Received:</b>	6/14/2018
<b>Sec. Water Use:</b>				<b>Selected Flag:</b>	Yes
<b>Final Well Status:</b>	Abandoned-Other			<b>Abandonment Rec:</b>	Yes
<b>Water Type:</b>				<b>Contractor:</b>	7543
<b>Casing Material:</b>				<b>Form Version:</b>	7
<b>Audit No:</b>	Z287893			<b>Owner:</b>	
<b>Tag:</b>				<b>Street Name:</b>	800 GREENS CREEK DR
<b>Construction Method:</b>				<b>County:</b>	OTTAWA
<b>Elevation (m):</b>				<b>Municipality:</b>	GLOUCESTER TOWNSHIP
<b>Elevation Reliability:</b>				<b>Site Info:</b>	
<b>Depth to Bedrock:</b>				<b>Lot:</b>	

<i>Map Key</i>	<i>Number of Records</i>	<i>Direction/ Distance (m)</i>	<i>Elev/Diff (m)</i>	<i>Site</i>	<i>DB</i>
<i>Well Depth:</i>				<i>Concession:</i>	
<i>Overburden/Bedrock:</i>				<i>Concession Name:</i>	
<i>Pump Rate:</i>				<i>Easting NAD83:</i>	
<i>Static Water Level:</i>				<i>Northing NAD83:</i>	
<i>Flowing (Y/N):</i>				<i>Zone:</i>	
<i>Flow Rate:</i>				<i>UTM Reliability:</i>	
<i>Clear/Cloudy:</i>					
<i>PDF URL (Map):</i>					
<b><u>Bore Hole Information</u></b>					
<i>Bore Hole ID:</i>	1007103726			<i>Elevation:</i>	
<i>DP2BR:</i>				<i>Elevrc:</i>	
<i>Spatial Status:</i>				<i>Zone:</i>	18
<i>Code OB:</i>				<i>East83:</i>	454260
<i>Code OB Desc:</i>				<i>North83:</i>	5034503
<i>Open Hole:</i>				<i>Org CS:</i>	UTM83
<i>Cluster Kind:</i>				<i>UTMRC:</i>	4
<i>Date Completed:</i>	4/16/2018			<i>UTMRC Desc:</i>	margin of error : 30 m - 100 m
<i>Remarks:</i>				<i>Location Method:</i>	wwr
<i>Elevrc Desc:</i>					
<i>Location Source Date:</i>					
<i>Improvement Location Source:</i>					
<i>Improvement Location Method:</i>					
<i>Source Revision Comment:</i>					
<i>Supplier Comment:</i>					
<b><u>Annular Space/Abandonment Sealing Record</u></b>					
<i>Plug ID:</i>	1007211545				
<i>Layer:</i>	1				
<i>Plug From:</i>					
<i>Plug To:</i>					
<i>Plug Depth UOM:</i>	ft				
<b><u>Annular Space/Abandonment Sealing Record</u></b>					
<i>Plug ID:</i>	1007211546				
<i>Layer:</i>	1				
<i>Plug From:</i>	0				
<i>Plug To:</i>	40				
<i>Plug Depth UOM:</i>	ft				
<b><u>Method of Construction &amp; Well Use</u></b>					
<i>Method Construction ID:</i>	1007211544				
<i>Method Construction Code:</i>					
<i>Method Construction:</i>					
<i>Other Method Construction:</i>					
<b><u>Pipe Information</u></b>					
<i>Pipe ID:</i>	1007211538				
<i>Casing No:</i>	0				
<i>Comment:</i>					
<i>Alt Name:</i>					

Map Key	Number of Records	Direction/ Distance (m)	Elev/Diff (m)	Site	DB
<b><u>Construction Record - Casing</u></b>					
Casing ID:		1007211542			
Layer:					
Material:					
Open Hole or Material:					
Depth From:					
Depth To:					
Casing Diameter:					
Casing Diameter UOM:		inch			
Casing Depth UOM:		ft			
<b><u>Construction Record - Screen</u></b>					
Screen ID:		1007211543			
Layer:					
Slot:					
Screen Top Depth:					
Screen End Depth:					
Screen Material:					
Screen Depth UOM:		ft			
Screen Diameter UOM:		inch			
Screen Diameter:					
<b><u>Water Details</u></b>					
Water ID:		1007211541			
Layer:		1			
Kind Code:		8			
Kind:		Untested			
Water Found Depth:		22			
Water Found Depth UOM:		ft			
<b><u>Hole Diameter</u></b>					
Hole ID:		1007211540			
Diameter:					
Depth From:					
Depth To:					
Hole Depth UOM:		ft			
Hole Diameter UOM:		inch			

**34**      216 of 224      **NNW/283.9**      **51.9 / -2.00**      **City of Ottawa Env. Services Branch  
ROBERT O. PICKARD ENVIRONMENTAL  
CENTRE 800 GREEN CREEK DRIVE  
GLOUCESTER ON K1J 1A6**      **GEN**

<b>Generator No:</b>	ON0303110	<b>PO Box No:</b>	
<b>Status:</b>	Registered	<b>Country:</b>	Canada
<b>Approval Years:</b>	As of Jul 2020	<b>Choice of Contact:</b>	
<b>Contam. Facility:</b>		<b>Co Admin:</b>	
<b>MHSW Facility:</b>		<b>Phone No Admin:</b>	
<b>SIC Code:</b>			
<b>SIC Description:</b>			

**Detail(s)**

<b>Waste Class:</b>	213 I
<b>Waste Class Desc:</b>	Petroleum distillates
<b>Waste Class:</b>	145 I
<b>Waste Class Desc:</b>	Wastes from the use of pigments, coatings and paints

<i>Map Key</i>	<i>Number of Records</i>	<i>Direction/ Distance (m)</i>	<i>Elev/Diff (m)</i>	<i>Site</i>	<i>DB</i>
<b>Waste Class:</b>		148 R			
<b>Waste Class Desc:</b>		Misc. wastes and inorganic chemicals			
<b>Waste Class:</b>		212 L			
<b>Waste Class Desc:</b>		Aliphatic solvents and residues			
<b>Waste Class:</b>		232 L			
<b>Waste Class Desc:</b>		Polymeric resins			
<b>Waste Class:</b>		212 I			
<b>Waste Class Desc:</b>		Aliphatic solvents and residues			
<b>Waste Class:</b>		251 L			
<b>Waste Class Desc:</b>		Waste oils/sludges (petroleum based)			
<b>Waste Class:</b>		213 T			
<b>Waste Class Desc:</b>		Petroleum distillates			
<b>Waste Class:</b>		148 I			
<b>Waste Class Desc:</b>		Misc. wastes and inorganic chemicals			
<b>Waste Class:</b>		148 B			
<b>Waste Class Desc:</b>		Misc. wastes and inorganic chemicals			
<b>Waste Class:</b>		148 C			
<b>Waste Class Desc:</b>		Misc. wastes and inorganic chemicals			
<b>Waste Class:</b>		148 T			
<b>Waste Class Desc:</b>		Misc. wastes and inorganic chemicals			
<b>Waste Class:</b>		252 L			
<b>Waste Class Desc:</b>		Waste crankcase oils and lubricants			
<b>Waste Class:</b>		221 I			
<b>Waste Class Desc:</b>		Light fuels			
<b>Waste Class:</b>		263 L			
<b>Waste Class Desc:</b>		Misc. waste organic chemicals			
<b>Waste Class:</b>		112 C			
<b>Waste Class Desc:</b>		Acid solutions - containing heavy metals			
<b>Waste Class:</b>		331 I			
<b>Waste Class Desc:</b>		Waste compressed gases including cylinders			
<b>Waste Class:</b>		112 L			
<b>Waste Class Desc:</b>		Acid solutions - containing heavy metals			

[34](#)      217 of 224      **NNW/283.9**      **51.9 / -2.00**      **City of Ottawa**  
**800 Green Creek Dr Part of Lots 13 14 & 15**  
**Concession 1 Reference Plan 5R-3492**  
**Ottawa ON NA**      **SPL**

<b>Ref No:</b>	3772-BBZJ5J	<b>Discharger Report:</b>	
<b>Site No:</b>	0877-4FNL4H	<b>Material Group:</b>	
<b>Incident Dt:</b>	5/8/2019	<b>Health/Env Conseq:</b>	2 - Minor Environment
<b>Year:</b>		<b>Client Type:</b>	Municipal Government
<b>Incident Cause:</b>		<b>Sector Type:</b>	Miscellaneous Communal
<b>Incident Event:</b>	Leak/Break	<b>Agency Involved:</b>	
<b>Contaminant Code:</b>	46	<b>Nearest Watercourse:</b>	
<b>Contaminant Name:</b>	WASTE OIL	<b>Site Address:</b>	800 Green Creek Dr Part of Lots 13 14 & 15 Concession 1 Reference Plan 5R-3492
<b>Contaminant Limit 1:</b>		<b>Site District Office:</b>	Ottawa
<b>Contam Limit Freq 1:</b>		<b>Site Postal Code:</b>	NA

Map Key	Number of Records	Direction/ Distance (m)	Elev/Diff (m)	Site	DB
	1993			<b>Site Region:</b> Eastern <b>Site Municipality:</b> Ottawa <b>Site Lot:</b> 13-15 <b>Site Conc:</b> 1 ON OTTAWA RIVER <b>Northing:</b> NA <b>Easting:</b> NA <b>Site Geo Ref Accu:</b> NA <b>Site Map Datum:</b> NA <b>SAC Action Class:</b> Land Spills <b>Source Type:</b> Structure	
<b>Contaminant UN No 1:</b> <b>Environment Impact:</b> <b>Nature of Impact:</b> <b>Receiving Medium:</b> <b>Receiving Env:</b> Land <b>MOE Response:</b> No <b>Dt MOE Arvl on Scn:</b> <b>MOE Reported Dt:</b> 5/9/2019 <b>Dt Document Closed:</b> <b>Incident Reason:</b> Material Failure - Poor Design/Substandard Material  <b>Site Name:</b> R.O. Pickard Environmental Centre <b>Site County/District:</b> NA <b>Site Geo Ref Meth:</b> NA <b>Incident Summary:</b> RO Pickard waste oil spill 70 L cleaned <b>Contaminant Qty:</b> 70 L					

<a href="#">34</a>	218 of 224	NNW/283.9	51.9 / -2.00	<b>City of Ottawa</b> <b>800 Green Creek Dr</b> <b>Ottawa ON K1J 1A6</b>	SPL
<b>Ref No:</b> 3115-BC8QUH <b>Site No:</b> 2192-646HMT <b>Incident Dt:</b> 5/9/2019 <b>Year:</b> <b>Incident Cause:</b> <b>Incident Event:</b> Operator/Human error <b>Contaminant Code:</b> 36 <b>Contaminant Name:</b> DIGESTER GAS <b>Contaminant Limit 1:</b> <b>Contam Limit Freq 1:</b> <b>Contaminant UN No 1:</b> n/a <b>Environment Impact:</b> <b>Nature of Impact:</b> <b>Receiving Medium:</b> <b>Receiving Env:</b> Air <b>MOE Response:</b> No <b>Dt MOE Arvl on Scn:</b> <b>MOE Reported Dt:</b> 5/16/2019 <b>Dt Document Closed:</b> <b>Incident Reason:</b> Operator/Human Error <b>Site Name:</b> Robert O. Pickard Environmental Centre <b>Site County/District:</b> NA <b>Site Geo Ref Meth:</b> 10-30 metres eg. Medium Quality GPS <b>Incident Summary:</b> s.21 WWTP: Digester Gas to Atmosphere, valve left open <b>Contaminant Qty:</b> 0 other - see incident description		<b>Discharger Report:</b> <b>Material Group:</b> <b>Health/Env Conseq:</b> 2 - Minor Environment <b>Client Type:</b> Municipal Government <b>Sector Type:</b> Miscellaneous Industrial <b>Agency Involved:</b> <b>Nearest Watercourse:</b> <b>Site Address:</b> 800 Green Creek Dr <b>Site District Office:</b> Ottawa <b>Site Postal Code:</b> K1J 1A6 <b>Site Region:</b> Eastern <b>Site Municipality:</b> Ottawa <b>Site Lot:</b> <b>Site Conc:</b> NA <b>Northing:</b> 5034554 <b>Easting:</b> 453580 <b>Site Geo Ref Accu:</b> Map <b>Site Map Datum:</b> Unknown <b>SAC Action Class:</b> Air Spills - Gases and Vapours <b>Source Type:</b> Valve/Fitting/Piping			

<a href="#">34</a>	219 of 224	NNW/283.9	51.9 / -2.00	<b>City of Ottawa</b> <b>800 Green Creek Dr</b> <b>Ottawa ON K1J 1A6</b>	SPL
<b>Ref No:</b> 8011-BCBBNH <b>Site No:</b> 2192-646HMT <b>Incident Dt:</b> 5/18/2019 <b>Year:</b> <b>Incident Cause:</b> <b>Incident Event:</b> Process Upset/Malfunction <b>Contaminant Code:</b> 36 <b>Contaminant Name:</b> DIGESTER GAS <b>Contaminant Limit 1:</b> <b>Contam Limit Freq 1:</b> <b>Contaminant UN No 1:</b> n/a		<b>Discharger Report:</b> <b>Material Group:</b> <b>Health/Env Conseq:</b> 2 - Minor Environment <b>Client Type:</b> Municipal Government <b>Sector Type:</b> Miscellaneous Communal <b>Agency Involved:</b> <b>Nearest Watercourse:</b> <b>Site Address:</b> 800 Green Creek Dr <b>Site District Office:</b> Ottawa <b>Site Postal Code:</b> K1J 1A6 <b>Site Region:</b> Eastern			



Map Key	Number of Records	Direction/ Distance (m)	Elev/Diff (m)	Site	DB
<b>Environment Impact:</b> <b>Nature of Impact:</b> <b>Receiving Medium:</b> <b>Receiving Env:</b> Air <b>MOE Response:</b> No <b>Dt MOE Arvl on Scn:</b> <b>MOE Reported Dt:</b> 5/19/2019 <b>Dt Document Closed:</b> <b>Incident Reason:</b> Power Interruption/Loss <b>Site Name:</b> Robert O. Pickard Environmental Centre <b>Site County/District:</b> NA <b>Site Geo Ref Meth:</b> 10-30 metres eg. Medium Quality GPS <b>Incident Summary:</b> ROPEC: Digester gas to atmosphere <b>Contaminant Qty:</b> 0 other - see incident description				<b>Site Municipality:</b> Ottawa <b>Site Lot:</b> <b>Site Conc:</b> NA <b>Northing:</b> 5034554 <b>Easting:</b> 453580 <b>Site Geo Ref Accu:</b> Map <b>Site Map Datum:</b> Unknown <b>SAC Action Class:</b> Air Spills - Gases and Vapours <b>Source Type:</b> Discharge Point (Stack/Pipe) - Manufacturing	

[34](#)      220 of 224      **NNW/283.9**      **51.9 / -2.00**      **City of Ottawa  
800 Green Creek Dr  
Ottawa ON K1J 1A6**      **SPL**

<b>Ref No:</b> 0118-BDCGC9 <b>Site No:</b> 2192-646HMT <b>Incident Dt:</b> 6/21/2019 <b>Year:</b> <b>Incident Cause:</b> <b>Incident Event:</b> Unknown / N/A <b>Contaminant Code:</b> 13 <b>Contaminant Name:</b> HYDROCARBON LIGHT <b>Contaminant Limit 1:</b> <b>Contam Limit Freq 1:</b> <b>Contaminant UN No 1:</b> n/a <b>Environment Impact:</b> <b>Nature of Impact:</b> <b>Receiving Medium:</b> <b>Receiving Env:</b> Land <b>MOE Response:</b> No <b>Dt MOE Arvl on Scn:</b> <b>MOE Reported Dt:</b> 6/21/2019 <b>Dt Document Closed:</b> <b>Incident Reason:</b> Unknown / N/A <b>Site Name:</b> Robert O. Pickard Environmental Centre <b>Site County/District:</b> NA <b>Site Geo Ref Meth:</b> 10-30 metres eg. Medium Quality GPS <b>Incident Summary:</b> CofOttawa: 20L hydrocarbon spill to ground, cntd & clng. <b>Contaminant Qty:</b> 20 L	<b>Discharger Report:</b> <b>Material Group:</b> <b>Health/Env Conseq:</b> 2 - Minor Environment <b>Client Type:</b> Municipal Government <b>Sector Type:</b> Unknown / N/A <b>Agency Involved:</b> <b>Nearest Watercourse:</b> <b>Site Address:</b> 800 Green Creek Dr <b>Site District Office:</b> Ottawa <b>Site Postal Code:</b> K1J 1A6 <b>Site Region:</b> Eastern <b>Site Municipality:</b> Ottawa <b>Site Lot:</b> <b>Site Conc:</b> NA <b>Northing:</b> 5034554 <b>Easting:</b> 453580 <b>Site Geo Ref Accu:</b> Map <b>Site Map Datum:</b> Unknown <b>SAC Action Class:</b> Land Spills <b>Source Type:</b> Unknown / N/A
--	--

[34](#)      221 of 224      **NNW/283.9**      **51.9 / -2.00**      **City of Ottawa  
800 Green Creek Dr  
Ottawa ON K1J 1A6**      **SPL**

<b>Ref No:</b> 4071-BS2892 <b>Site No:</b> 2192-646HMT <b>Incident Dt:</b> 2020/07/30 <b>Year:</b> <b>Incident Cause:</b> <b>Incident Event:</b> Process Upset/Malfunction <b>Contaminant Code:</b> 36 <b>Contaminant Name:</b> DIGESTER GAS <b>Contaminant Limit 1:</b> 0 <b>Contam Limit Freq 1:</b> none <b>Contaminant UN No 1:</b> n/a <b>Environment Impact:</b> <b>Nature of Impact:</b>	<b>Discharger Report:</b> <b>Material Group:</b> <b>Health/Env Conseq:</b> 2 - Minor Environment <b>Client Type:</b> Municipal Government <b>Sector Type:</b> Municipal Sewage <b>Agency Involved:</b> <b>Nearest Watercourse:</b> <b>Site Address:</b> 800 Green Creek Dr <b>Site District Office:</b> Ottawa <b>Site Postal Code:</b> K1J 1A6 <b>Site Region:</b> Eastern <b>Site Municipality:</b> Ottawa <b>Site Lot:</b>
---	---



Map Key	Number of Records	Direction/ Distance (m)	Elev/Diff (m)	Site	DB
<b>Receiving Medium:</b> <b>Receiving Env:</b> Air <b>MOE Response:</b> No <b>Dt MOE Arvl on Scn:</b> <b>MOE Reported Dt:</b> 2020/07/31 <b>Dt Document Closed:</b> <b>Incident Reason:</b> Power Interruption/Loss <b>Site Name:</b> Robert O. Pickard Environmental Centre <b>Site County/District:</b> NA <b>Site Geo Ref Meth:</b> 10-30 metres eg. Medium Quality GPS <b>Incident Summary:</b> ROPEC release of digester gas ~ 60m <sup>3</sup> , duration ~ 5 mins <b>Contaminant Qty:</b> 60 m <sup>3</sup>		<b>Site Conc:</b> NA <b>Northing:</b> 5034554 <b>Easting:</b> 453580 <b>Site Geo Ref Accu:</b> Map <b>Site Map Datum:</b> Unknown <b>SAC Action Class:</b> Air Spills - Gases and Vapours <b>Source Type:</b> Sewage Treatment			

<a href="#">34</a>	222 of 224	NNW/283.9	51.9 / -2.00	City of Ottawa 800 Green Creek Dr Ottawa ON NA	SPL
<b>Ref No:</b> 0753-BKC9D8 <b>Site No:</b> 4242-99JHBY <b>Incident Dt:</b> 2019/12/29 <b>Year:</b> <b>Incident Cause:</b> <b>Incident Event:</b> Bypass <b>Contaminant Code:</b> 44 <b>Contaminant Name:</b> SEWAGE,FINAL EFFLUENT CHLORINATED <b>Contaminant Limit 1:</b> <b>Contam Limit Freq 1:</b> <b>Contaminant UN No 1:</b> n/a <b>Environment Impact:</b> <b>Nature of Impact:</b> <b>Receiving Medium:</b> <b>Receiving Env:</b> Surface Water <b>MOE Response:</b> No <b>Dt MOE Arvl on Scn:</b> <b>MOE Reported Dt:</b> 2019/12/30 <b>Dt Document Closed:</b> 2020/08/26 <b>Incident Reason:</b> Power Interruption/Loss <b>Site Name:</b> 800 Green Creek Drive <b>Site County/District:</b> NA <b>Site Geo Ref Meth:</b> 10-30 metres eg. Medium Quality GPS <b>Incident Summary:</b> City of Ottawa ROPEC WPCP: sewage effluent to Ottawa River <b>Contaminant Qty:</b> 0 other - see incident description		<b>Discharger Report:</b> <b>Material Group:</b> <b>Health/Env Conseq:</b> 2 - Minor Environment <b>Client Type:</b> Municipal Government <b>Sector Type:</b> Municipal Sewage <b>Agency Involved:</b> <b>Nearest Watercourse:</b> Ottawa River <b>Site Address:</b> 800 Green Creek Dr <b>Site District Office:</b> Ottawa <b>Site Postal Code:</b> NA <b>Site Region:</b> Eastern <b>Site Municipality:</b> Ottawa <b>Site Lot:</b> <b>Site Conc:</b> NA <b>Northing:</b> 5034595 <b>Easting:</b> 453585 <b>Site Geo Ref Accu:</b> Map <b>Site Map Datum:</b> NAD83 <b>SAC Action Class:</b> Sewage Incident Report Flowchart <b>Source Type:</b> Sewage Treatment			

<a href="#">34</a>	223 of 224	NNW/283.9	51.9 / -2.00	City of Ottawa Env. Services Branch ROBERT O. PICKARD ENVIRONMENTAL CENTRE 800 GREEN CREEK DRIVE GLOUCESTER ON K1J 1A6	GEN
<b>Generator No:</b> ON0303110 <b>Status:</b> Registered <b>Approval Years:</b> As of Jan 2021 <b>Contam. Facility:</b> <b>MHSW Facility:</b> <b>SIC Code:</b> <b>SIC Description:</b>		<b>PO Box No:</b> <b>Country:</b> Canada <b>Choice of Contact:</b> <b>Co Admin:</b> <b>Phone No Admin:</b>			
<b>Detail(s)</b>					
<b>Waste Class:</b> 112 C <b>Waste Class Desc:</b> Acid solutions - containing heavy metals					

<b>Map Key</b>	<b>Number of Records</b>	<b>Direction/ Distance (m)</b>	<b>Elev/Diff (m)</b>	<b>Site</b>	<b>DB</b>
<b>Waste Class:</b> <b>Waste Class Desc:</b>		148 R Misc. wastes and inorganic chemicals			
<b>Waste Class:</b> <b>Waste Class Desc:</b>		112 L Acid solutions - containing heavy metals			
<b>Waste Class:</b> <b>Waste Class Desc:</b>		145 I Wastes from the use of pigments, coatings and paints			
<b>Waste Class:</b> <b>Waste Class Desc:</b>		263 L Misc. waste organic chemicals			
<b>Waste Class:</b> <b>Waste Class Desc:</b>		232 L Polymeric resins			
<b>Waste Class:</b> <b>Waste Class Desc:</b>		148 B Misc. wastes and inorganic chemicals			
<b>Waste Class:</b> <b>Waste Class Desc:</b>		213 I Petroleum distillates			
<b>Waste Class:</b> <b>Waste Class Desc:</b>		148 I Misc. wastes and inorganic chemicals			
<b>Waste Class:</b> <b>Waste Class Desc:</b>		221 I Light fuels			
<b>Waste Class:</b> <b>Waste Class Desc:</b>		148 T Misc. wastes and inorganic chemicals			
<b>Waste Class:</b> <b>Waste Class Desc:</b>		213 T Petroleum distillates			
<b>Waste Class:</b> <b>Waste Class Desc:</b>		252 L Waste crankcase oils and lubricants			
<b>Waste Class:</b> <b>Waste Class Desc:</b>		212 I Aliphatic solvents and residues			
<b>Waste Class:</b> <b>Waste Class Desc:</b>		251 L Waste oils/sludges (petroleum based)			
<b>Waste Class:</b> <b>Waste Class Desc:</b>		148 C Misc. wastes and inorganic chemicals			
<b>Waste Class:</b> <b>Waste Class Desc:</b>		331 I Waste compressed gases including cylinders			
<b>Waste Class:</b> <b>Waste Class Desc:</b>		212 L Aliphatic solvents and residues			

[34](#)

224 of 224

NNW/283.9

51.9 / -2.00

**Carrier Commercial Service**  
800 GreensCreek Drive  
Ottawa ON K1J 1K6

GEN

**Generator No:** ON8976049  
**Status:** Registered  
**Approval Years:** As of Jan 2021  
**Contam. Facility:**  
**MHSW Facility:**  
**SIC Code:**  
**SIC Description:**

**PO Box No:**  
**Country:** Canada  
**Choice of Contact:**  
**Co Admin:**  
**Phone No Admin:**

[Detail\(s\)](#)

Map Key	Number of Records	Direction/ Distance (m)	Elev/Diff (m)	Site	DB
<b>Waste Class:</b>		252 L			
<b>Waste Class Desc:</b>		Waste crankcase oils and lubricants			
<a href="#">35</a>	1 of 24	S/290.8	54.2 / 0.28	GASTOPS LTD. POLYTEK STREET GLOUCESTER CITY ON	CA
<b>Certificate #:</b>		3-2051-89-			
<b>Application Year:</b>		89			
<b>Issue Date:</b>		10/20/1989			
<b>Approval Type:</b>		Municipal sewage			
<b>Status:</b>		Approved			
<b>Application Type:</b>					
<b>Client Name:</b>					
<b>Client Address:</b>					
<b>Client City:</b>					
<b>Client Postal Code:</b>					
<b>Project Description:</b>					
<b>Contaminants:</b>					
<b>Emission Control:</b>					
<a href="#">35</a>	2 of 24	S/290.8	54.2 / 0.28	TANK TRUCK CLEMENT MARCHAND NATURAL GAS SERVICE 1010 POLYTECH ROAD. TANK TRUCK (CARGO) GLOUCESTER CITY ON K1J 9J3	SPL
<b>Ref No:</b>		44567		<b>Discharger Report:</b>	
<b>Site No:</b>				<b>Material Group:</b>	
<b>Incident Dt:</b>		12/12/1990		<b>Health/Env Conseq:</b>	
<b>Year:</b>				<b>Client Type:</b>	
<b>Incident Cause:</b>		OTHER CAUSE (N.O.S.)		<b>Sector Type:</b>	
<b>Incident Event:</b>				<b>Agency Involved:</b>	
<b>Contaminant Code:</b>				<b>Nearest Watercourse:</b>	
<b>Contaminant Name:</b>				<b>Site Address:</b>	
<b>Contaminant Limit 1:</b>				<b>Site District Office:</b>	
<b>Contam Limit Freq 1:</b>				<b>Site Postal Code:</b>	
<b>Contaminant UN No 1:</b>				<b>Site Region:</b>	
<b>Environment Impact:</b>		POSSIBLE		<b>Site Municipality:</b>	20105
<b>Nature of Impact:</b>		Groundwater pollution		<b>Site Lot:</b>	
<b>Receiving Medium:</b>		LAND / WATER		<b>Site Conc:</b>	
<b>Receiving Env:</b>				<b>Northing:</b>	
<b>MOE Response:</b>				<b>Easting:</b>	
<b>Dt MOE Arvl on Scn:</b>				<b>Site Geo Ref Accu:</b>	
<b>MOE Reported Dt:</b>		12/13/1990		<b>Site Map Datum:</b>	
<b>Dt Document Closed:</b>				<b>SAC Action Class:</b>	
<b>Incident Reason:</b>		VANDALISM		<b>Source Type:</b>	
<b>Site Name:</b>					
<b>Site County/District:</b>					
<b>Site Geo Ref Meth:</b>					
<b>Incident Summary:</b>		MARCHAUD GAS SERVICE-60 LFUEL OIL TO GROUND AND CATCH BASIN,VANDALISM			
<b>Contaminant Qty:</b>					
<a href="#">35</a>	3 of 24	S/290.8	54.2 / 0.28	ECOLAB LTD 1010 POLYTEK ST UNIT 13 GLOUCESTER ON K1J 9H9	SCT
<b>Established:</b>		1924			
<b>Plant Size (ft²):</b>		1000			
<b>Employment:</b>		15			

Map Key	Number of Records	Direction/ Distance (m)	Elev/Diff (m)	Site	DB
<b>--Details--</b>					
<b>Description:</b>		CHEMICALS AND ALLIED PRODUCTS, NOT ELSEWHERE CLASSIFIED			
<b>SIC/NAICS Code:</b>		5169			
<a href="#">35</a>	4 of 24	S/290.8	54.2 / 0.28	State Art Electronik Inc. 1010 Polytek St Unit 43 Ottawa ON K1J 9J3	SCT
<b>Established:</b>		1981			
<b>Plant Size (ft²):</b>		5			
<b>Employment:</b>					
<b>--Details--</b>					
<b>Description:</b>		Radio and Television Broadcasting and Wireless Communications Equipment Manufacturing			
<b>SIC/NAICS Code:</b>		334220			
<b>Description:</b>		Semiconductor and Other Electronic Component Manufacturing			
<b>SIC/NAICS Code:</b>		334410			
<b>Description:</b>		Audio and Video Equipment Manufacturing			
<b>SIC/NAICS Code:</b>		334310			
<a href="#">35</a>	5 of 24	S/290.8	54.2 / 0.28	BULL BRAND 1010 POLYTEK CT., UNIT 22 GLOUCESTER ON K1J 8Z2	GEN
<b>Generator No:</b>		ON0963500		<b>PO Box No:</b>	
<b>Status:</b>				<b>Country:</b>	
<b>Approval Years:</b>		88,89,90		<b>Choice of Contact:</b>	
<b>Contam. Facility:</b>				<b>Co Admin:</b>	
<b>MHSW Facility:</b>				<b>Phone No Admin:</b>	
<b>SIC Code:</b>		2819			
<b>SIC Description:</b>		OTHER COMM. PRINTING			
<b>Detail(s)</b>					
<b>Waste Class:</b>		213			
<b>Waste Class Desc:</b>		PETROLEUM DISTILLATES			
<a href="#">35</a>	6 of 24	S/290.8	54.2 / 0.28	BULL BRAND 06-292 1010 POLYTEK CT., UNIT 22 GLOUCESTER ON K1J 8Z2	GEN
<b>Generator No:</b>		ON0963500		<b>PO Box No:</b>	
<b>Status:</b>				<b>Country:</b>	
<b>Approval Years:</b>		92,93,94,95,96,97,98		<b>Choice of Contact:</b>	
<b>Contam. Facility:</b>				<b>Co Admin:</b>	
<b>MHSW Facility:</b>				<b>Phone No Admin:</b>	
<b>SIC Code:</b>		2819			
<b>SIC Description:</b>		OTHER COMM. PRINTING			
<b>Detail(s)</b>					
<b>Waste Class:</b>		213			
<b>Waste Class Desc:</b>		PETROLEUM DISTILLATES			
<a href="#">35</a>	7 of 24	S/290.8	54.2 / 0.28	BULL BRAND 1010 POLYTEK COURT, UNIT 22	GEN

Map Key	Number of Records	Direction/ Distance (m)	Elev/Diff (m)	Site	DB
<b>GLOUCESTER ON K1J 8Z2</b>					
<b>Generator No:</b>	ON0963500			<b>PO Box No:</b>	
<b>Status:</b>				<b>Country:</b>	
<b>Approval Years:</b>	99,00,01			<b>Choice of Contact:</b>	
<b>Contam. Facility:</b>				<b>Co Admin:</b>	
<b>MHSW Facility:</b>				<b>Phone No Admin:</b>	
<b>SIC Code:</b>	2819				
<b>SIC Description:</b>		OTHER COMM. PRINTING			
<b><u>Detail(s)</u></b>					
<b>Waste Class:</b>		213			
<b>Waste Class Desc:</b>		PETROLEUM DISTILLATES			
<a href="#">35</a>	8 of 24	S/290.8	54.2 / 0.28	<b>BULL BRAND 1010 ROLYTEK CT., UNIT 22 GLOUCESTER ON K1J 8Z2</b>	<b>GEN</b>
<b>Generator No:</b>	ON963500			<b>PO Box No:</b>	
<b>Status:</b>				<b>Country:</b>	
<b>Approval Years:</b>	86,87			<b>Choice of Contact:</b>	
<b>Contam. Facility:</b>				<b>Co Admin:</b>	
<b>MHSW Facility:</b>				<b>Phone No Admin:</b>	
<b>SIC Code:</b>	0000				
<b>SIC Description:</b>		*** NOT DEFINED ***			
<a href="#">35</a>	9 of 24	S/290.8	54.2 / 0.28	<b>PIAMONTE CORPORATION 1010 POLYTEK STREET, UNIT 11 GLOUCESTER ON K1J 9H9</b>	<b>GEN</b>
<b>Generator No:</b>	ON2017701			<b>PO Box No:</b>	
<b>Status:</b>				<b>Country:</b>	
<b>Approval Years:</b>	99,00,01			<b>Choice of Contact:</b>	
<b>Contam. Facility:</b>				<b>Co Admin:</b>	
<b>MHSW Facility:</b>				<b>Phone No Admin:</b>	
<b>SIC Code:</b>	4275				
<b>SIC Description:</b>		PAINT. & DECOR. WORK			
<b><u>Detail(s)</u></b>					
<b>Waste Class:</b>		145			
<b>Waste Class Desc:</b>		PAINT/PIGMENT/COATING RESIDUES			
<a href="#">35</a>	10 of 24	S/290.8	54.2 / 0.28	<b>OTTAWA CREMATION SERVICE 1010 POLYTEK STREET, UNIT 42 OTTAWA ON K1J 9J3</b>	<b>GEN</b>
<b>Generator No:</b>	ON2393201			<b>PO Box No:</b>	
<b>Status:</b>				<b>Country:</b>	
<b>Approval Years:</b>	99,00,01,02,03,04,05			<b>Choice of Contact:</b>	
<b>Contam. Facility:</b>				<b>Co Admin:</b>	
<b>MHSW Facility:</b>				<b>Phone No Admin:</b>	
<b>SIC Code:</b>	9732				
<b>SIC Description:</b>		CEMETERIES/CREMATOR.			
<b><u>Detail(s)</u></b>					
<b>Waste Class:</b>		312			
<b>Waste Class Desc:</b>		PATHOLOGICAL WASTES			

Map Key	Number of Records	Direction/ Distance (m)	Elev/Diff (m)	Site	DB
<a href="#">35</a>	11 of 24	S/290.8	54.2 / 0.28	PIAMONTE CORPORATION 1010 POLYTEK STREET, UNIT 11 GLOUCESTER ON K1J 9H9	GEN
<b>Generator No:</b>	ON2017701			<b>PO Box No:</b>	
<b>Status:</b>				<b>Country:</b>	
<b>Approval Years:</b>	02,03			<b>Choice of Contact:</b>	
<b>Contam. Facility:</b>				<b>Co Admin:</b>	
<b>MHSW Facility:</b>				<b>Phone No Admin:</b>	
<b>SIC Code:</b>					
<b>SIC Description:</b>					
<a href="#">35</a>	12 of 24	S/290.8	54.2 / 0.28	State of the Art Electronik Inc. 1010 Polytek St Unit 43 Ottawa ON K1J 9J3	SCT
<b>Established:</b>	1981				
<b>Plant Size (ft²):</b>	2000				
<b>Employment:</b>	5				
<b>--Details--</b>					
<b>Description:</b>	Audio and Video Equipment Manufacturing				
<b>SIC/NAICS Code:</b>	334310				
<a href="#">35</a>	13 of 24	S/290.8	54.2 / 0.28	PIAMONTE CORPORATION 1010 POLYTEK STREET, UNIT 11 GLOUCESTER ON K1J 9J3	GEN
<b>Generator No:</b>	ON2017701			<b>PO Box No:</b>	
<b>Status:</b>				<b>Country:</b>	
<b>Approval Years:</b>	04			<b>Choice of Contact:</b>	
<b>Contam. Facility:</b>				<b>Co Admin:</b>	
<b>MHSW Facility:</b>				<b>Phone No Admin:</b>	
<b>SIC Code:</b>					
<b>SIC Description:</b>					
<a href="#">35</a>	14 of 24	S/290.8	54.2 / 0.28	Cdn Water and Wastewater 1010 Polytek St Unit 11 Ottawa ON K1J 9J3	SCT
<b>Established:</b>	1986				
<b>Plant Size (ft²):</b>					
<b>Employment:</b>	7				
<b>--Details--</b>					
<b>Description:</b>	Directory and Mailing List Publishers				
<b>SIC/NAICS Code:</b>	511140				
<b>Description:</b>	Social Advocacy Organizations				
<b>SIC/NAICS Code:</b>	813310				
<b>Description:</b>	Business Associations				
<b>SIC/NAICS Code:</b>	813910				
<b>Description:</b>	Professional Organizations				
<b>SIC/NAICS Code:</b>	813920				

Map Key	Number of Records	Direction/ Distance (m)	Elev/Diff (m)	Site	DB
<a href="#">35</a>	15 of 24	S/290.8	54.2 / 0.28	Agnovi Corporation 1010 Polytek St Suite 19 Ottawa ON K1J 9J1	SCT
<b>Established:</b>		1/1/2001			
<b>Plant Size (ft²):</b>					
<b>Employment:</b>					
<b>--Details--</b>					
<b>Description:</b>		Computer Systems Design and Related Services			
<b>SIC/NAICS Code:</b>		541510			
<b>Description:</b>		Manufacturing and Reproducing Magnetic and Optical Media			
<b>SIC/NAICS Code:</b>		334610			
<a href="#">35</a>	16 of 24	S/290.8	54.2 / 0.28	State of the Art Acoustik Inc. 1010 Polytek St Unit 43 Gloucester ON K1J 9J3	SCT
<b>Established:</b>		01-DEC-81			
<b>Plant Size (ft²):</b>		2000			
<b>Employment:</b>					
<b>--Details--</b>					
<b>Description:</b>		Engineering Services			
<b>SIC/NAICS Code:</b>		541330			
<b>Description:</b>		Architectural Services			
<b>SIC/NAICS Code:</b>		541310			
<a href="#">35</a>	17 of 24	S/290.8	54.2 / 0.28	Cdn Water/Wastewater Assn 1010 Polytek St Unit 11 Gloucester ON K1J 9H9	SCT
<b>Established:</b>		01-JAN-86			
<b>Plant Size (ft²):</b>					
<b>Employment:</b>					
<b>--Details--</b>					
<b>Description:</b>		Professional Organizations			
<b>SIC/NAICS Code:</b>		813920			
<b>Description:</b>		Business Associations			
<b>SIC/NAICS Code:</b>		813910			
<b>Description:</b>		Social Advocacy Organizations			
<b>SIC/NAICS Code:</b>		813310			
<a href="#">35</a>	18 of 24	S/290.8	54.2 / 0.28	Agnovi Corporation 1010 Polytek St Suite 19 Gloucester ON K1J 9J1	SCT
<b>Established:</b>		01-JAN-01			
<b>Plant Size (ft²):</b>					
<b>Employment:</b>					
<b>--Details--</b>					

Map Key	Number of Records	Direction/ Distance (m)	Elev/Diff (m)	Site	DB
<b>Description:</b>		Computer Systems Design and Related Services			
<b>SIC/NAICS Code:</b>		541510			
<b>Description:</b>		Manufacturing and Reproducing Magnetic and Optical Media			
<b>SIC/NAICS Code:</b>		334610			
<a href="#">35</a>	19 of 24	S/290.8	54.2 / 0.28	1010 Polytek Street Ottawa ON	EHS
<b>Order No:</b>	20130225010	<b>Nearest Intersection:</b>			
<b>Status:</b>	C	<b>Municipality:</b>			
<b>Report Type:</b>	Standard Report	<b>Client Prov/State:</b>		ON	
<b>Report Date:</b>	05-MAR-13	<b>Search Radius (km):</b>		.25	
<b>Date Received:</b>	25-FEB-13	<b>X:</b>		0	
<b>Previous Site Name:</b>		<b>Y:</b>		0	
<b>Lot/Building Size:</b>					
<b>Additional Info Ordered:</b>	Fire Insur. Maps and/or Site Plans				
<a href="#">35</a>	20 of 24	S/290.8	54.2 / 0.28	FANDK TRUDEL ENTERPRISES 1010B POLYTEK ST GLOUCESTER ON K1J9H9	RST
<b>Headcode:</b>	00921430				
<b>Headcode Desc:</b>	OIL CHANGES & LUBRICATION SERVICE				
<b>Phone:</b>	6136952406				
<b>List Name:</b>	INFO-DIRECT(TM) BUSINESS FILE				
<b>Description:</b>					
<a href="#">35</a>	21 of 24	S/290.8	54.2 / 0.28	FANDK TRUDEL ENTERPRISES 1010B POLYTEK ST OTTAWA ON K1J9H9	RST
<b>Headcode:</b>	00921430				
<b>Headcode Desc:</b>	OIL CHANGES & LUBRICATION SERVICE				
<b>Phone:</b>	6136952406				
<b>List Name:</b>					
<b>Description:</b>					
<a href="#">35</a>	22 of 24	S/290.8	54.2 / 0.28	Clement Marchand 1010 Polytek St, #40 Gloucester ON K1J 9H9	GEN
<b>Generator No:</b>	ON8292893	<b>PO Box No:</b>			
<b>Status:</b>	Registered	<b>Country:</b>		Canada	
<b>Approval Years:</b>	As of Dec 2018	<b>Choice of Contact:</b>			
<b>Contam. Facility:</b>		<b>Co Admin:</b>			
<b>MHSW Facility:</b>		<b>Phone No Admin:</b>			
<b>SIC Code:</b>					
<b>SIC Description:</b>					
<b>Detail(s)</b>					
<b>Waste Class:</b>	213 I				
<b>Waste Class Desc:</b>	Petroleum distillates				
<a href="#">35</a>	23 of 24	S/290.8	54.2 / 0.28	4095839 CANADA INC. 1010 POLYTEK ST	PES



Map Key	Number of Records	Direction/ Distance (m)	Elev/Diff (m)	Site	DB
<b>GLOUCESTER ON K1J 9J1</b>					
<b>Detail Licence No:</b>				<b>Operator Box:</b>	
<b>Licence No:</b>	L-240-6092905786			<b>Operator Class:</b>	
<b>Status:</b>	Active			<b>Operator No:</b>	
<b>Approval Date:</b>	2020-11-25			<b>Operator Type:</b>	
<b>Report Source:</b>	PEST-Operator			<b>Oper Area Code:</b>	
<b>Licence Type:</b>	Operator			<b>Oper Phone No:</b>	
<b>Licence Type Code:</b>				<b>Operator Ext:</b>	
<b>Licence Class:</b>				<b>Operator Lot:</b>	
<b>Licence Control:</b>				<b>Oper Concession:</b>	
<b>Latitude:</b>	45.45666667			<b>Operator Region:</b>	
<b>Longitude:</b>	-75.58388889			<b>Operator District:</b>	
<b>Lot:</b>				<b>Operator County:</b>	
<b>Concession:</b>				<b>Op Municipality:</b>	
<b>Region:</b>				<b>Post Office Box:</b>	
<b>District:</b>				<b>MOE District:</b>	Ottawa
<b>County:</b>				<b>SWP Area Name:</b>	Rideau Valley
<b>Trade Name:</b>					
<b>PDF Link:</b>	<a href="http://www.accessenvironment.ene.gov.on.ca/AEWeb/ae/ViewDocument.action?documentRefID=2307107">http://www.accessenvironment.ene.gov.on.ca/AEWeb/ae/ViewDocument.action?documentRefID=2307107</a>				

<a href="#">35</a>	24 of 24	S/290.8	54.2 / 0.28	<b>4095839 CANADA INC. 1010 POLYTEK ST GLOUCESTER ON K1J 9J1</b>	<b>PES</b>
<b>Detail Licence No:</b>				<b>Operator Box:</b>	
<b>Licence No:</b>	L-240-6092905786			<b>Operator Class:</b>	
<b>Status:</b>	Active			<b>Operator No:</b>	
<b>Approval Date:</b>	2020-12-02			<b>Operator Type:</b>	
<b>Report Source:</b>	PEST-Operator			<b>Oper Area Code:</b>	
<b>Licence Type:</b>	Operator			<b>Oper Phone No:</b>	
<b>Licence Type Code:</b>				<b>Operator Ext:</b>	
<b>Licence Class:</b>				<b>Operator Lot:</b>	
<b>Licence Control:</b>				<b>Oper Concession:</b>	
<b>Latitude:</b>	45.45666667			<b>Operator Region:</b>	
<b>Longitude:</b>	-75.58388889			<b>Operator District:</b>	
<b>Lot:</b>				<b>Operator County:</b>	
<b>Concession:</b>				<b>Op Municipality:</b>	
<b>Region:</b>				<b>Post Office Box:</b>	
<b>District:</b>				<b>MOE District:</b>	Ottawa
<b>County:</b>				<b>SWP Area Name:</b>	Rideau Valley
<b>Trade Name:</b>					
<b>PDF Link:</b>	<a href="http://www.accessenvironment.ene.gov.on.ca/AEWeb/ae/ViewDocument.action?documentRefID=2310493">http://www.accessenvironment.ene.gov.on.ca/AEWeb/ae/ViewDocument.action?documentRefID=2310493</a>				

<a href="#">36</a>	1 of 19	SSE/299.9	53.9 / 0.00	<b>DOMINIS ENGINEERING LTD 5515 CANOTEK RD UNIT 15 GLOUCESTER ON K1J 9L1</b>	<b>SCT</b>
<b>Established:</b>	1985				
<b>Plant Size (ft²):</b>	6000				
<b>Employment:</b>	10				
<b>--Details--</b>					
<b>Description:</b>	STEAM, GAS, AND HYDRAULIC TURBINES, AND TURBINE GENERATOR SET UNITS				
<b>SIC/NAICS Code:</b>	3511				
<b>Description:</b>	GENERAL INDUSTRIAL MACHINERY AND EQUIPMENT, NOT ELSEWHERE CLASSIFIED				
<b>SIC/NAICS Code:</b>	3569				
<b>Description:</b>	INDUSTRIAL AND COMMERCIAL MACHINERY AND EQUIPMENT, NOT ELSEWHERE CLASSIFIED				
<b>SIC/NAICS Code:</b>	3599				

Map Key	Number of Records	Direction/ Distance (m)	Elev/Diff (m)	Site	DB
<b>Description:</b>		AIRCRAFT PARTS & AUXILIARY EQUIPMENT, N.E.C.			
<b>SIC/NAICS Code:</b>		3728			
<b>Description:</b>		COMPUTERS AND COMPUTER PERIPHERAL EQUIPMENT AND SOFTWARE			
<b>SIC/NAICS Code:</b>		5045			
<a href="#">36</a>	2 of 19	SSE/299.9	53.9 / 0.00	<b>Dominis Engineering Ltd. 5515 Canotek Rd Unit 15 Gloucester ON K1J 9L1</b>	<b>SCT</b>
<b>Established:</b>		01-JAN-85			
<b>Plant Size (ft²):</b>		9000			
<b>Employment:</b>					
<b>--Details--</b>					
<b>Description:</b>		Machine Shops			
<b>SIC/NAICS Code:</b>		332710			
<b>Description:</b>		Aerospace Product and Parts Manufacturing			
<b>SIC/NAICS Code:</b>		336410			
<b>Description:</b>		Turbine and Turbine Generator Set Unit Manufacturing			
<b>SIC/NAICS Code:</b>		333611			
<b>Description:</b>		Industrial and Commercial Fan and Blower and Air Purification Equipment Manufacturing			
<b>SIC/NAICS Code:</b>		333413			
<a href="#">36</a>	3 of 19	SSE/299.9	53.9 / 0.00	<b>LOOMIS COURIER SERVICE 5515 CANOTEK ROAD GLOUCESTER ON K1J 9K9</b>	<b>GEN</b>
<b>Generator No:</b>		ON0899014		<b>PO Box No:</b>	
<b>Status:</b>				<b>Country:</b>	
<b>Approval Years:</b>		96,97,98		<b>Choice of Contact:</b>	
<b>Contam. Facility:</b>				<b>Co Admin:</b>	
<b>MHSW Facility:</b>				<b>Phone No Admin:</b>	
<b>SIC Code:</b>		4599			
<b>SIC Description:</b>		OTHER TRANS. SERV.			
<b>Detail(s)</b>					
<b>Waste Class:</b>		145			
<b>Waste Class Desc:</b>		PAINT/PIGMENT/COATING RESIDUES			
<b>Waste Class:</b>		148			
<b>Waste Class Desc:</b>		INORGANIC LABORATORY CHEMICALS			
<b>Waste Class:</b>		242			
<b>Waste Class Desc:</b>		HALOGENATED PESTICIDES			
<b>Waste Class:</b>		263			
<b>Waste Class Desc:</b>		ORGANIC LABORATORY CHEMICALS			
<b>Waste Class:</b>		269			
<b>Waste Class Desc:</b>		NON-HALOGENATED PESTICIDES			
<a href="#">36</a>	4 of 19	SSE/299.9	53.9 / 0.00	<b>DOMINIS ENGINEERING LTD 5515 CANOTEK ROAD UNIT 15 GLOUCESTER ON K1J 9L1</b>	<b>GEN</b>

Map Key	Number of Records	Direction/ Distance (m)	Elev/Diff (m)	Site	DB
<b>Generator No:</b>	ON1283800			<b>PO Box No:</b>	
<b>Status:</b>				<b>Country:</b>	
<b>Approval Years:</b>	92,93,97,98			<b>Choice of Contact:</b>	
<b>Contam. Facility:</b>				<b>Co Admin:</b>	
<b>MHSW Facility:</b>				<b>Phone No Admin:</b>	
<b>SIC Code:</b>	3081				
<b>SIC Description:</b>	MACHINE SHOP IND.				
<b><u>Detail(s)</u></b>					
<b>Waste Class:</b>	213				
<b>Waste Class Desc:</b>	PETROLEUM DISTILLATES				
<b>Waste Class:</b>	253				
<b>Waste Class Desc:</b>	EMULSIFIED OILS				
<a href="#">36</a>	5 of 19	SSE/299.9	53.9 / 0.00	DOMINIS ENGINEERING LTD. 12-451 5515 CANOTEK ROAD UNIT 15 GLOUCESTER ON K1J 9L1	GEN
<b>Generator No:</b>	ON1283800			<b>PO Box No:</b>	
<b>Status:</b>				<b>Country:</b>	
<b>Approval Years:</b>	94,95,96			<b>Choice of Contact:</b>	
<b>Contam. Facility:</b>				<b>Co Admin:</b>	
<b>MHSW Facility:</b>				<b>Phone No Admin:</b>	
<b>SIC Code:</b>	3081				
<b>SIC Description:</b>	MACHINE SHOP IND.				
<b><u>Detail(s)</u></b>					
<b>Waste Class:</b>	213				
<b>Waste Class Desc:</b>	PETROLEUM DISTILLATES				
<b>Waste Class:</b>	253				
<b>Waste Class Desc:</b>	EMULSIFIED OILS				
<a href="#">36</a>	6 of 19	SSE/299.9	53.9 / 0.00	DOMINIS ENGINEERING LTD. 5515 CANOTEK ROAD, UNIT 15 GLOUCESTER ON K1J 9L1	GEN
<b>Generator No:</b>	ON1283800			<b>PO Box No:</b>	
<b>Status:</b>				<b>Country:</b>	
<b>Approval Years:</b>	99,00,01			<b>Choice of Contact:</b>	
<b>Contam. Facility:</b>				<b>Co Admin:</b>	
<b>MHSW Facility:</b>				<b>Phone No Admin:</b>	
<b>SIC Code:</b>	3081				
<b>SIC Description:</b>	MACHINE SHOP IND.				
<b><u>Detail(s)</u></b>					
<b>Waste Class:</b>	213				
<b>Waste Class Desc:</b>	PETROLEUM DISTILLATES				
<b>Waste Class:</b>	253				
<b>Waste Class Desc:</b>	EMULSIFIED OILS				
<a href="#">36</a>	7 of 19	SSE/299.9	53.9 / 0.00	DOMINIS ENGINEERING LTD. 5515 CANOTEK ROAD UNIT 15 GLOUCESTER ON K1J 9L1	GEN

Map Key	Number of Records	Direction/ Distance (m)	Elev/Diff (m)	Site	DB
<b>Generator No:</b>	ON1283800			<b>PO Box No:</b>	
<b>Status:</b>				<b>Country:</b>	
<b>Approval Years:</b>	02,03,04,05,06,07,08			<b>Choice of Contact:</b>	
<b>Contam. Facility:</b>				<b>Co Admin:</b>	
<b>MHSW Facility:</b>				<b>Phone No Admin:</b>	
<b>SIC Code:</b>					
<b>SIC Description:</b>					
<b><u>Detail(s)</u></b>					
<b>Waste Class:</b>		252			
<b>Waste Class Desc:</b>		WASTE OILS & LUBRICANTS			
<b>Waste Class:</b>		252			
<b>Waste Class Desc:</b>		WASTE OILS & LUBRICANTS			
<b>Waste Class:</b>		213			
<b>Waste Class Desc:</b>		PETROLEUM DISTILLATES			
<b>Waste Class:</b>		253			
<b>Waste Class Desc:</b>		EMULSIFIED OILS			

<a href="#">36</a>	8 of 19	SSE/299.9	53.9 / 0.00	Wheel Art Ltd. 22-5515 Canotek Road Ottawa ON	GEN
<b>Generator No:</b>	ON8346165			<b>PO Box No:</b>	
<b>Status:</b>				<b>Country:</b>	
<b>Approval Years:</b>	06			<b>Choice of Contact:</b>	
<b>Contam. Facility:</b>				<b>Co Admin:</b>	
<b>MHSW Facility:</b>				<b>Phone No Admin:</b>	
<b>SIC Code:</b>	811199				
<b>SIC Description:</b>		All Other Automotive Repair and Maintenance			
<b><u>Detail(s)</u></b>					
<b>Waste Class:</b>		253			
<b>Waste Class Desc:</b>		EMULSIFIED OILS			

<a href="#">36</a>	9 of 19	SSE/299.9	53.9 / 0.00	DOMINIS ENGINEERING LTD. 5515 CANOTEK ROAD UNIT 15 GLOUCESTER ON	GEN
<b>Generator No:</b>	ON1283800			<b>PO Box No:</b>	
<b>Status:</b>				<b>Country:</b>	
<b>Approval Years:</b>	2009			<b>Choice of Contact:</b>	
<b>Contam. Facility:</b>				<b>Co Admin:</b>	
<b>MHSW Facility:</b>				<b>Phone No Admin:</b>	
<b>SIC Code:</b>	332710				
<b>SIC Description:</b>		Machine Shops			
<b><u>Detail(s)</u></b>					
<b>Waste Class:</b>		253			
<b>Waste Class Desc:</b>		EMULSIFIED OILS			
<b>Waste Class:</b>		213			
<b>Waste Class Desc:</b>		PETROLEUM DISTILLATES			
<b>Waste Class:</b>		252			
<b>Waste Class Desc:</b>		WASTE OILS & LUBRICANTS			

Map Key	Number of Records	Direction/ Distance (m)	Elev/Diff (m)	Site	DB
<a href="#">36</a>	10 of 19	SSE/299.9	53.9 / 0.00	DOMINIS ENGINEERING LTD. 5515 CANOTEK ROAD UNIT 15 GLOUCESTER ON	GEN
<b>Generator No:</b>	ON1283800			<b>PO Box No:</b>	
<b>Status:</b>				<b>Country:</b>	
<b>Approval Years:</b>	2010			<b>Choice of Contact:</b>	
<b>Contam. Facility:</b>				<b>Co Admin:</b>	
<b>MHSW Facility:</b>				<b>Phone No Admin:</b>	
<b>SIC Code:</b>	332710				
<b>SIC Description:</b>	Machine Shops				
<b><u>Detail(s)</u></b>					
<b>Waste Class:</b>	252				
<b>Waste Class Desc:</b>	WASTE OILS & LUBRICANTS				
<b>Waste Class:</b>	253				
<b>Waste Class Desc:</b>	EMULSIFIED OILS				
<b>Waste Class:</b>	213				
<b>Waste Class Desc:</b>	PETROLEUM DISTILLATES				
<a href="#">36</a>	11 of 19	SSE/299.9	53.9 / 0.00	DOMINIS ENGINEERING LTD. 5515 CANOTEK ROAD UNIT 15 GLOUCESTER ON	GEN
<b>Generator No:</b>	ON1283800			<b>PO Box No:</b>	
<b>Status:</b>				<b>Country:</b>	
<b>Approval Years:</b>	2011			<b>Choice of Contact:</b>	
<b>Contam. Facility:</b>				<b>Co Admin:</b>	
<b>MHSW Facility:</b>				<b>Phone No Admin:</b>	
<b>SIC Code:</b>	332710				
<b>SIC Description:</b>	Machine Shops				
<b><u>Detail(s)</u></b>					
<b>Waste Class:</b>	253				
<b>Waste Class Desc:</b>	EMULSIFIED OILS				
<b>Waste Class:</b>	252				
<b>Waste Class Desc:</b>	WASTE OILS & LUBRICANTS				
<b>Waste Class:</b>	213				
<b>Waste Class Desc:</b>	PETROLEUM DISTILLATES				
<a href="#">36</a>	12 of 19	SSE/299.9	53.9 / 0.00	DOMINIS ENGINEERING LTD. 5515 CANOTEK ROAD UNIT 15 GLOUCESTER ON K1J 9L1	GEN
<b>Generator No:</b>	ON1283800			<b>PO Box No:</b>	
<b>Status:</b>				<b>Country:</b>	
<b>Approval Years:</b>	2012			<b>Choice of Contact:</b>	
<b>Contam. Facility:</b>				<b>Co Admin:</b>	
<b>MHSW Facility:</b>				<b>Phone No Admin:</b>	
<b>SIC Code:</b>	332710				
<b>SIC Description:</b>	Machine Shops				
<b><u>Detail(s)</u></b>					
<b>Waste Class:</b>	252				

Map Key	Number of Records	Direction/ Distance (m)	Elev/Diff (m)	Site	DB
<b>Waste Class Desc:</b>		WASTE OILS & LUBRICANTS			
<b>Waste Class:</b>		213			
<b>Waste Class Desc:</b>		PETROLEUM DISTILLATES			
<b>Waste Class:</b>		253			
<b>Waste Class Desc:</b>		EMULSIFIED OILS			
<a href="#">36</a>	13 of 19	SSE/299.9	53.9 / 0.00	DOMINIS ENGINEERING LTD. 5515 CANOTEK ROAD UNIT 15 GLOUCESTER ON	GEN
<b>Generator No:</b>	ON1283800			<b>PO Box No:</b>	
<b>Status:</b>				<b>Country:</b>	
<b>Approval Years:</b>	2013			<b>Choice of Contact:</b>	
<b>Contam. Facility:</b>				<b>Co Admin:</b>	
<b>MHSW Facility:</b>				<b>Phone No Admin:</b>	
<b>SIC Code:</b>	332710				
<b>SIC Description:</b>	MACHINE SHOPS				
<b><u>Detail(s)</u></b>					
<b>Waste Class:</b>		252			
<b>Waste Class Desc:</b>		WASTE OILS & LUBRICANTS			
<b>Waste Class:</b>		253			
<b>Waste Class Desc:</b>		EMULSIFIED OILS			
<b>Waste Class:</b>		213			
<b>Waste Class Desc:</b>		PETROLEUM DISTILLATES			
<a href="#">36</a>	14 of 19	SSE/299.9	53.9 / 0.00	DOMINIS ENGINEERING LTD. 5515 CANOTEK ROAD UNIT 15 GLOUCESTER ON K1J 9L1	GEN
<b>Generator No:</b>	ON1283800			<b>PO Box No:</b>	
<b>Status:</b>				<b>Country:</b>	Canada
<b>Approval Years:</b>	2016			<b>Choice of Contact:</b>	CO_OFFICIAL
<b>Contam. Facility:</b>	No			<b>Co Admin:</b>	
<b>MHSW Facility:</b>	No			<b>Phone No Admin:</b>	
<b>SIC Code:</b>	332710				
<b>SIC Description:</b>	MACHINE SHOPS				
<b><u>Detail(s)</u></b>					
<b>Waste Class:</b>		213			
<b>Waste Class Desc:</b>		PETROLEUM DISTILLATES			
<b>Waste Class:</b>		253			
<b>Waste Class Desc:</b>		EMULSIFIED OILS			
<b>Waste Class:</b>		252			
<b>Waste Class Desc:</b>		WASTE OILS & LUBRICANTS			
<a href="#">36</a>	15 of 19	SSE/299.9	53.9 / 0.00	DOMINIS ENGINEERING LTD. 5515 CANOTEK ROAD UNIT 15 GLOUCESTER ON K1J 9L1	GEN
<b>Generator No:</b>	ON1283800			<b>PO Box No:</b>	
<b>Status:</b>				<b>Country:</b>	Canada
<b>Approval Years:</b>	2015			<b>Choice of Contact:</b>	CO_OFFICIAL
<b>Contam. Facility:</b>	No			<b>Co Admin:</b>	

Map Key	Number of Records	Direction/ Distance (m)	Elev/Diff (m)	Site	DB
<b>MHSW Facility:</b> <b>SIC Code:</b> <b>SIC Description:</b>	No 332710	MACHINE SHOPS		<b>Phone No Admin:</b>	
<b><u>Detail(s)</u></b>					
<b>Waste Class:</b> <b>Waste Class Desc:</b>	213 PETROLEUM DISTILLATES				
<b>Waste Class:</b> <b>Waste Class Desc:</b>	253 EMULSIFIED OILS				
<b>Waste Class:</b> <b>Waste Class Desc:</b>	252 WASTE OILS & LUBRICANTS				
<a href="#"><u>36</u></a>	16 of 19	<b>SSE/299.9</b>	<b>53.9 / 0.00</b>	<b>DOMINIS ENGINEERING LTD. 5515 CANOTEK ROAD UNIT 15 GLOUCESTER ON K1J 9L1</b>	<b>GEN</b>
<b>Generator No:</b> <b>Status:</b> <b>Approval Years:</b> <b>Contam. Facility:</b> <b>MHSW Facility:</b> <b>SIC Code:</b> <b>SIC Description:</b>	ON1283800  2014 No No 332710 MACHINE SHOPS			<b>PO Box No:</b> <b>Country:</b> <b>Choice of Contact:</b> <b>Co Admin:</b> <b>Phone No Admin:</b>	Canada CO_OFFICIAL
<b><u>Detail(s)</u></b>					
<b>Waste Class:</b> <b>Waste Class Desc:</b>	213 PETROLEUM DISTILLATES				
<b>Waste Class:</b> <b>Waste Class Desc:</b>	253 EMULSIFIED OILS				
<b>Waste Class:</b> <b>Waste Class Desc:</b>	252 WASTE OILS & LUBRICANTS				
<a href="#"><u>36</u></a>	17 of 19	<b>SSE/299.9</b>	<b>53.9 / 0.00</b>	<b>DOMINIS ENGINEERING LTD. 5515 CANOTEK ROAD UNIT 15 GLOUCESTER ON K1J 9L1</b>	<b>GEN</b>
<b>Generator No:</b> <b>Status:</b> <b>Approval Years:</b> <b>Contam. Facility:</b> <b>MHSW Facility:</b> <b>SIC Code:</b> <b>SIC Description:</b>	ON1283800 Registered As of Dec 2018    			<b>PO Box No:</b> <b>Country:</b> <b>Choice of Contact:</b> <b>Co Admin:</b> <b>Phone No Admin:</b>	Canada
<b><u>Detail(s)</u></b>					
<b>Waste Class:</b> <b>Waste Class Desc:</b>	213 I Petroleum distillates				
<b>Waste Class:</b> <b>Waste Class Desc:</b>	252 L Waste crankcase oils and lubricants				
<b>Waste Class:</b> <b>Waste Class Desc:</b>	253 L Emulsified oils				

Map Key	Number of Records	Direction/ Distance (m)	Elev/Diff (m)	Site	DB
<a href="#">36</a>	18 of 19	SSE/299.9	53.9 / 0.00	DOMINIS ENGINEERING LTD. 5515 CANOTEK ROAD UNIT 15 GLOUCESTER ON K1J 9L1	GEN
<b>Generator No:</b>	ON1283800			<b>PO Box No:</b>	
<b>Status:</b>	Registered			<b>Country:</b>	Canada
<b>Approval Years:</b>	As of Jul 2020			<b>Choice of Contact:</b>	
<b>Contam. Facility:</b>				<b>Co Admin:</b>	
<b>MHSW Facility:</b>				<b>Phone No Admin:</b>	
<b>SIC Code:</b>					
<b>SIC Description:</b>					
<b><u>Detail(s)</u></b>					
<b>Waste Class:</b>	253 L				
<b>Waste Class Desc:</b>	Emulsified oils				
<b>Waste Class:</b>	252 L				
<b>Waste Class Desc:</b>	Waste crankcase oils and lubricants				
<b>Waste Class:</b>	213 I				
<b>Waste Class Desc:</b>	Petroleum distillates				

<a href="#">36</a>	19 of 19	SSE/299.9	53.9 / 0.00	DOMINIS ENGINEERING LTD. 5515 CANOTEK ROAD UNIT 15 GLOUCESTER ON K1J 9L1	GEN
<b>Generator No:</b>	ON1283800			<b>PO Box No:</b>	
<b>Status:</b>	Registered			<b>Country:</b>	Canada
<b>Approval Years:</b>	As of Jan 2021			<b>Choice of Contact:</b>	
<b>Contam. Facility:</b>				<b>Co Admin:</b>	
<b>MHSW Facility:</b>				<b>Phone No Admin:</b>	
<b>SIC Code:</b>					
<b>SIC Description:</b>					
<b><u>Detail(s)</u></b>					
<b>Waste Class:</b>	252 L				
<b>Waste Class Desc:</b>	Waste crankcase oils and lubricants				
<b>Waste Class:</b>	213 I				
<b>Waste Class Desc:</b>	Petroleum distillates				
<b>Waste Class:</b>	253 L				
<b>Waste Class Desc:</b>	Emulsified oils				



# Unplottable Summary

Total: **56** Unplottable sites

DB	Company Name/Site Name	Address	City	Postal
CA		Canotek Road	Ottawa ON	
CA	South Ottawa Collector	Lot 15, 16, 17, 18, 19, 20, 21, 22, Conc. 1, 2, 3	Ottawa ON	
CA	St. Vincent Hospital	Lot 1, Pt. Lot 14, RP# 11285 & Lots 1-19, RP# 3459	Ottawa ON	
CA	Kinross Court	Part of Lot 13, Concession	Ottawa ON	
CA	South Ottawa Collector	Lot 15, 16, 17, 18, 19, 20, 21, 22, Conc. 1, 2, 3	Gloucester ON	
CA	South Ottawa Collector	Lot 15, 16, 17, 18, 19, 20, 21, 22, Conc. 1, 2, 3	Gloucester ON	
CA	City of Ottawa	Lot 13	Ottawa ON	
CA	Hoopp Realty Inc.		Ottawa ON	
CA	R.M. OF OTTAWA-CARLETON CANOTEK RD.	GREEN CREEK ENTRANCE ROAD	JLOUCESTER CITY ON	
CA	COMMERCE CITY INVESTMENTS LTD.	CANOTEK RD. STORMWATER MANAGEM	GLOUCESTER CITY ON	
CA	COMMERCE CITY INVESTMENTS LTD. IMBROOK	QUEENSWAY COMMERCIAL CENTRE	GLOUCESTER CITY ON	
CA	L. NICOLINI AND ASSOCIATES LTD.	CANOTEK COURT INDUSTRIAL PLAZA	GLOUCESTER CITY ON	
CA	R.M. OF OTTAWA-CARLETON	LOT 15/CON.1, S. URBAN COMM.	GLOUCESTER CITY ON	
CA	CANOTEK DEVELOPMENT CORPORATION PHASE 6	CANOTEK COURT PHASE SIX	GLOUCESTER CITY ON	
CA	CANOTEK DEVELOPMENT CORPORATION PHASE 6	CANOTEK COURT PHASE SIX	GLOUCESTER CITY ON	
CA	CITY	POLYTEK ST.	GLOUCESTER CITY ON	
CA	Drain-All Ltd.	Mobile System	Ottawa ON	

CA	R.M. OF OTTAWA-CARLETON	LOT 15, CONC.1, S. URBAN COMM.	GLOUCESTER CITY ON	
CA	CITY	POLYTEK ST.	GLOUCESTER CITY ON	
CONV	DRAIN-ALL LTD.		ON	
EBR	R. W. Tomlinson Ltd.,	Birchgrove Road, Lot 14, Concession I, Geographic Township of Cumberland, City of Ottawa. CITY OF OTTAWA	ON	
ECA	Drain-All Ltd.	Mobile System	Ottawa ON	K1G 3N2
ECA	Hoopp Realty Inc.	Ward 11, Reference Plan 4R5848 of Part 1	Ottawa ON	M5C 3B2
ECA	The Regional Municipality of Ottawa-Carleton	Lot 15, 16, 17, 18, 19, 20, 21, 22, Conc. 1, 2, 3	Gloucester ON	K2P 2L7
ECA	The Regional Municipality of Ottawa-Carleton	Lot 15, 16, 17, 18, 19, 20, 21, 22, Conc. 1, 2, 3	Gloucester ON	K2P 2L7
ECA	City of Ottawa	Lot 15, 16, 17, 18, 19, 20, 21, 22, Conc. 1, 2, 3	Ottawa ON	K1P 1J1
NPCB	ONTARIO HYDRO	LISGAR T.S., R.M. OTTAWA-CARLE; TP 2996, LOT 14,15,	OTTAWA ON	
NPCB	ONTARIO HYDRO	TP 2996,LOT 14,15,16 LLSGAR T.S., R.M. OTTAWA-CARLE	OTTAWA ON	
SPL	City of Ottawa; Drain-All Ltd.		Ottawa ON	
WDS	Waste Management of Canada Corporation		Ottawa ON	K0A 1L0
WWIS		lot 15	ON	
WWIS		lot 15	ON	
WWIS		lot 15	ON	
WWIS		lot 15	ON	
WWIS		lot 15	ON	
WWIS		lot 15	ON	
WWIS		lot 15	ON	
WWIS		lot 15	ON	
WWIS		lot 15	ON	
WWIS		lot 15	ON	

WWIS	lot 15	ON
WWIS	lot 14	ON
WWIS	lot 14	ON
WWIS	lot 13	ON
WWIS	lot 14	ON
WWIS	lot 15	ON
WWIS	lot 15	ON
WWIS	lot 15	ON
WWIS	lot 15	ON
WWIS	lot 15	ON
WWIS	lot 15	ON
WWIS	lot 14 con 1	ON
WWIS	lot 15	ON
WWIS	lot 14 con 1	ON
WWIS	lot 15	ON
WWIS	lot 15	ON
WWIS	lot 15	ON

# Unplottable Report

---

**Site:** *Canotek Road Ottawa ON* **Database:**  
*CA*

**Certificate #:** 3624-4XNHKB  
**Application Year:** 01  
**Issue Date:** 6/20/01  
**Approval Type:** Industrial sewage  
**Status:** Approved  
**Application Type:** New Certificate of Approval  
**Client Name:** Commerce City Investments Limited  
**Client Address:** 1645 Russell Road, Unit #2  
**Client City:** Ottawa  
**Client Postal Code:** K1G 4G5  
**Project Description:** This application is for a Certificate of Approval for stormwater management for two (2) commercial buildings.  
**Contaminants:**  
**Emission Control:**

---

**Site:** *South Ottawa Collector  
Lot 15, 16, 17, 18, 19, 20, 21, 22, Conc. 1, 2, 3 Ottawa ON* **Database:**  
*CA*

**Certificate #:** 5781-5D7RDZ  
**Application Year:** 02  
**Issue Date:** 9/13/02  
**Approval Type:** Municipal & Private sewage  
**Status:** Approved  
**Application Type:** Amended CofA  
**Client Name:** City of Ottawa  
**Client Address:** 110 Laurier Avenue West  
**Client City:** City of Ottawa  
**Client Postal Code:** K1P 1J1  
**Project Description:** Enhanced flow control and flooding protection for the Green Creek Collector and provide further reduction in the potential to divert sediments to the South Ottawa Tunnel (SOT) by reducing the accumulation of grit within the upstream Green Creek Collector and Walkley Chamber.  
**Contaminants:**  
**Emission Control:**

---

**Site:** *St. Vincent Hospital  
Lot 1, Pt. Lot 14, RP# 11285 & Lots 1-19, RP# 3459 Ottawa ON* **Database:**  
*CA*

**Certificate #:** 8685-5BAKLG  
**Application Year:** 02  
**Issue Date:** 6/28/02  
**Approval Type:** Municipal & Private sewage  
**Status:** Approved  
**Application Type:** Amended CofA  
**Client Name:** Sisters of Charity of Ottawa Health Services  
**Client Address:** St. Vincent Hospital, 60 Cambridge Street North  
**Client City:** Ottawa  
**Client Postal Code:** K1R 7A5  
**Project Description:** This application is for the approval to modify stormwater management facilities for reconstruction of an existing parking lot to provide a drive thru on the south side of the site to match the controlled release rate of 15.5 L/s as specified for this area in a 1996 report. The release rates from storage for this area on the south side of the site will be controlled by a hydrovex orifice installed and by replacing the existing orifice in existing catchbasins 3 with a new size. In addition, stormwater management facilities have been designed for the reconstructed parking lot and roof area on the north side of the site. A sanitary drain will be supplied and this service will connect into the combined sewer in Cambridge Street.

---

**Contaminants:**  
**Emission Control:**

---

**Site:** Kinross Court  
Part of Lot 13, Concession Ottawa ON

**Database:**  
CA

**Certificate #:** 0660-53CRDY  
**Application Year:** 01  
**Issue Date:** 10/11/01  
**Approval Type:** Municipal & Private sewage  
**Status:** Approved  
**Application Type:** New Certificate of Approval  
**Client Name:** Tenth Line Development Inc.  
**Client Address:** 210 Gladstone Avenue, Suite 2001  
**Client City:** Ottawa  
**Client Postal Code:** K2P 0Y6  
**Project Description:** Storm sewer construction.  
**Contaminants:**  
**Emission Control:**

---

**Site:** South Ottawa Collector  
Lot 15, 16, 17, 18, 19, 20, 21, 22, Conc. 1, 2, 3 Gloucester ON

**Database:**  
CA

**Certificate #:** 3-0993-86-006  
**Application Year:** 00  
**Issue Date:** 10/12/00  
**Approval Type:** Municipal & Private sewage  
**Status:** Revoked and/or Replaced  
**Application Type:** Notice  
**Client Name:** Corporation of the Regional Municipality of Ottawa-Carleton  
**Client Address:** 111 Lisgar St., Heritage Bldg., 1st Fl., N/W Office  
**Client City:** Ottawa  
**Client Postal Code:** K2P 2L7  
**Project Description:** This amendment is for modification to the South Ottawa Tunnel trunk sewer. These modification include preliminary grit and screening removal, conversion to open channel flow and solids conveyance, modifications to the ROPEC riser shaft to allow it to operate as a pump station and odour and corrosion control at the upstream drop shaft and downstream riser shaft.  
**Contaminants:**  
**Emission Control:**

---

**Site:** South Ottawa Collector  
Lot 15, 16, 17, 18, 19, 20, 21, 22, Conc. 1, 2, 3 Gloucester ON

**Database:**  
CA

**Certificate #:** 7728-4QAG7M  
**Application Year:** 00  
**Issue Date:** 10/20/00  
**Approval Type:** Industrial air  
**Status:** Revoked and/or Replaced  
**Application Type:** New Certificate of Approval  
**Client Name:** Corporation of the Regional Municipality of Ottawa-Carleton  
**Client Address:** 111 Lisgar Street, Heritage Building, N.W. Office  
**Client City:** Ottawa  
**Client Postal Code:** K2P 2L7  
**Project Description:** Odour Control Systems  
**Contaminants:**  
**Emission Control:**

---

**Site:** City of Ottawa  
Lot 13 Ottawa ON

**Database:**  
CA

**Certificate #:** 3399-6BVHAA  
**Application Year:** 2005  
**Issue Date:** 6/10/2005

**Approval Type:** Air  
**Status:** Approved  
**Application Type:**  
**Client Name:**  
**Client Address:**  
**Client City:**  
**Client Postal Code:**  
**Project Description:**  
**Contaminants:**  
**Emission Control:**

---

**Site:** Hoopp Realty Inc.  
Ottawa ON

**Database:**  
CA

**Certificate #:** 4276-7RYPDY  
**Application Year:** 2009  
**Issue Date:** 5/15/2009  
**Approval Type:** Industrial Sewage Works  
**Status:** Approved  
**Application Type:**  
**Client Name:**  
**Client Address:**  
**Client City:**  
**Client Postal Code:**  
**Project Description:**  
**Contaminants:**  
**Emission Control:**

---

**Site:** R.M. OF OTTAWA-CARLETON CANOTEK RD.  
GREEN CREEK ENTRANCE ROAD JLOUCESTER CITY ON

**Database:**  
CA

**Certificate #:** 3-0392-89-  
**Application Year:** 89  
**Issue Date:** 3/15/1989  
**Approval Type:** Municipal sewage  
**Status:** Approved  
**Application Type:**  
**Client Name:**  
**Client Address:**  
**Client City:**  
**Client Postal Code:**  
**Project Description:**  
**Contaminants:**  
**Emission Control:**

---

**Site:** COMMERCE CITY INVESTMENTS LTD.  
CANOTEK RD. STORMWATER MANAGEM GLOUCESTER CITY ON

**Database:**  
CA

**Certificate #:** 3-1453-89-  
**Application Year:** 89  
**Issue Date:** 10/13/1989  
**Approval Type:** Municipal sewage  
**Status:** Approved  
**Application Type:**  
**Client Name:**  
**Client Address:**  
**Client City:**  
**Client Postal Code:**  
**Project Description:**  
**Contaminants:**  
**Emission Control:**

---

**Site:** COMMERCE CITY INVESTMENTS LTD. IMBROOK  
QUEENSWAY COMMERCIAL CENTRE GLOUCESTER CITY ON

**Database:**  
CA

**Certificate #:** 7-1196-89-  
**Application Year:** 89  
**Issue Date:** 7/28/1989  
**Approval Type:** Municipal water  
**Status:** Approved  
**Application Type:**  
**Client Name:**  
**Client Address:**  
**Client City:**  
**Client Postal Code:**  
**Project Description:**  
**Contaminants:**  
**Emission Control:**

---

**Site:** L. NICOLINI AND ASSOCIATES LTD.  
CANOTEK COURT INDUSTRIAL PLAZA GLOUCESTER CITY ON

**Database:**  
CA

**Certificate #:** 7-1143-87-  
**Application Year:** 87  
**Issue Date:** 8/11/1987  
**Approval Type:** Municipal water  
**Status:** Approved  
**Application Type:**  
**Client Name:**  
**Client Address:**  
**Client City:**  
**Client Postal Code:**  
**Project Description:**  
**Contaminants:**  
**Emission Control:**

---

**Site:** R.M. OF OTTAWA-CARLETON  
LOT 15/CON.1, S. URBAN COMM. GLOUCESTER CITY ON

**Database:**  
CA

**Certificate #:** 8-4026-95-  
**Application Year:** 95  
**Issue Date:** 4/3/1995  
**Approval Type:** Industrial air  
**Status:** Approved  
**Application Type:**  
**Client Name:**  
**Client Address:**  
**Client City:**  
**Client Postal Code:**  
**Project Description:** 175 KW GEN-SET FOR SEWAGE PUMP STATION  
**Contaminants:** Sound, Nitrogen Oxides  
**Emission Control:** Silencer, Muffler, Acoustic Doors, No Controls

---

**Site:** CANOTEK DEVELOPMENT CORPORATION PHASE 6  
CANOTEK COURT PHASE SIX GLOUCESTER CITY ON

**Database:**  
CA

**Certificate #:** 3-0794-86-  
**Application Year:** 86  
**Issue Date:** 7/2/1986  
**Approval Type:** Municipal sewage  
**Status:** Approved  
**Application Type:**  
**Client Name:**  
**Client Address:**  
**Client City:**  
**Client Postal Code:**

**Project Description:**  
**Contaminants:**  
**Emission Control:**

---

**Site:** CANOTEK DEVELOPMENT CORPORATION PHASE 6  
CANOTEK COURT PHASE SIX GLOUCESTER CITY ON

**Database:**  
CA

**Certificate #:** 7-0635-86-  
**Application Year:** 86  
**Issue Date:** 7/2/1986  
**Approval Type:** Municipal water  
**Status:** Approved  
**Application Type:**  
**Client Name:**  
**Client Address:**  
**Client City:**  
**Client Postal Code:**  
**Project Description:**  
**Contaminants:**  
**Emission Control:**

---

**Site:** CITY  
POLYTEK ST. GLOUCESTER CITY ON

**Database:**  
CA

**Certificate #:** 7-0283-85-006  
**Application Year:** 85  
**Issue Date:** 5/8/85  
**Approval Type:** Municipal water  
**Status:** Approved  
**Application Type:**  
**Client Name:**  
**Client Address:**  
**Client City:**  
**Client Postal Code:**  
**Project Description:**  
**Contaminants:**  
**Emission Control:**

---

**Site:** Drain-All Ltd.  
Mobile System Ottawa ON

**Database:**  
CA

**Certificate #:** A860302  
**Application Year:** 2006  
**Issue Date:** 8/4/2006  
**Approval Type:** Waste Management Systems  
**Status:** Approved  
**Application Type:**  
**Client Name:**  
**Client Address:**  
**Client City:**  
**Client Postal Code:**  
**Project Description:**  
**Contaminants:**  
**Emission Control:**

---

**Site:** R.M. OF OTTAWA-CARLETON  
LOT 15, CONC.1, S. URBAN COMM. GLOUCESTER CITY ON

**Database:**  
CA

**Certificate #:** 8-4026-95-000  
**Application Year:** 95  
**Issue Date:** 1/29/96  
**Approval Type:** Industrial air



Status: Application Cancelled  
Application Type:  
Client Name:  
Client Address:  
Client City:  
Client Postal Code:  
Project Description:  
Contaminants:  
Emission Control:

---

**Site:** CITY  
POLYTEK ST. GLOUCESTER CITY ON

**Database:**  
CA

Certificate #: 3-0369-85-006  
Application Year: 85  
Issue Date: 4/30/85  
Approval Type: Municipal sewage  
Status: Approved  
Application Type:  
Client Name:  
Client Address:  
Client City:  
Client Postal Code:  
Project Description:  
Contaminants:  
Emission Control:

---

**Site:** DRAIN-ALL LTD.  
ON

**Database:**  
CONV

File No:  
Crown Brief No: 98-0000-9004  
Court Location:  
Publication City:  
Publication Title:  
Act:  
Act(s):  
First Matter:  
Second Matter:  
Investigation 1:  
Investigation 2:  
Penalty Imposed:  
Description: THIS IS THE EASTERN BRIEF FOR ALL P.O.A. TICKETS  
Background:  
URL:

**Location:**  
**Region:** EASTERN REGION  
**Ministry District:**

**Additional Details**

Publication Date:  
Count: 1  
Act: EPA  
Regulation:  
Section: 186(3)  
Act/Regulation/Section: EPA- -186(3)  
Date of Offence:  
Date of Conviction:  
Date Charged: 4/14/99  
Charge Disposition: SUSPENDED SENTENCE  
Fine: \$305.00  
Synopsis:

---

**Site:** R. W. Tomlinson Ltd.,  
Birchgrove Road, Lot 14, Concession I, Geographic Township of Cumberland, City of Ottawa. CITY OF OTTAWA  
ON

**Database:**  
EBR

**EBR Registry No:** IB07E2001  
**Ministry Ref No:** FSD KEM 01/07  
**Notice Type:** Instrument Decision  
**Notice Stage:**  
**Notice Date:** August 25, 2017  
**Proposal Date:** January 03, 2007  
**Year:** 2007  
**Instrument Type:** (ARA s. 7 (2) (a)) - Issuance of a Class A licence to remove more than 20,000 tonnes of aggregate annually from a pit or a quarry

**Decision Posted:**  
**Exception Posted:**  
**Section:**  
**Act 1:**  
**Act 2:**  
**Site Location Map:**

**Off Instrument Name:**  
**Posted By:**  
**Company Name:** R. W. Tomlinson Ltd.,  
**Site Address:**  
**Location Other:**  
**Proponent Name:**  
**Proponent Address:** 5597 Power Road, Ottawa Ontario, K1G 3N4  
**Comment Period:**  
**URL:**

**Site Location Details:**

Birchgrove Road, Lot 14, Concession I, Geographic Township of Cumberland, City of Ottawa. CITY OF OTTAWA

---

**Site:** *Drain-All Ltd.*  
*Mobile System Ottawa ON K1G 3N2*

**Database:**  
*ECA*

**Approval No:** A860302  
**Approval Date:** 2006-08-04  
**Status:** Approved  
**Record Type:** ECA  
**Link Source:** IDS  
**SWP Area Name:** Rideau Valley  
**Approval Type:** ECA-WASTE MANAGEMENT SYSTEMS  
**Project Type:** WASTE MANAGEMENT SYSTEMS  
**Business Name:** Drain-All Ltd.  
**Address:** Mobile System  
**Full Address:**  
**Full PDF Link:** <https://www.accessenvironment.ene.gov.on.ca/instruments/8652-6HXRNS-14.pdf>

**MOE District:** Ottawa  
**City:**  
**Longitude:**  
**Latitude:**  
**Geometry X:**  
**Geometry Y:**

---

**Site:** *Hoopp Realty Inc.*  
*Ward 11, Reference Plan 4R5848 of Part 1 Ottawa ON M5C 3B2*

**Database:**  
*ECA*

**Approval No:** 8244-9A4HNV  
**Approval Date:** 2013-07-31  
**Status:** Approved  
**Record Type:** ECA  
**Link Source:** IDS  
**SWP Area Name:**  
**Approval Type:** ECA-INDUSTRIAL SEWAGE WORKS  
**Project Type:** INDUSTRIAL SEWAGE WORKS  
**Business Name:** Hoopp Realty Inc.  
**Address:** Ward 11, Reference Plan 4R5848 of Part 1  
**Full Address:**  
**Full PDF Link:** <https://www.accessenvironment.ene.gov.on.ca/instruments/6386-97QQAZ-14.pdf>

**MOE District:**  
**City:**  
**Longitude:**  
**Latitude:**  
**Geometry X:**  
**Geometry Y:**

---

**Site:** *The Regional Municipality of Ottawa-Carleton*  
*Lot 15, 16, 17, 18, 19, 20, 21, 22, Conc. 1, 2, 3 Gloucester ON K2P 2L7*

**Database:**  
*ECA*

**Approval No:** 7728-4QAG7M  
**Approval Date:** 2000-10-20  
**Status:** Revoked and/or Replaced  
**Record Type:** ECA

**MOE District:**  
**City:**  
**Longitude:**  
**Latitude:**

**Link Source:** IDS **Geometry X:**  
**SWP Area Name:** ECA-AIR **Geometry Y:**  
**Approval Type:** AIR  
**Project Type:** The Regional Municipality of Ottawa-Carleton  
**Business Name:** Lot 15, 16, 17, 18, 19, 20, 21, 22, Conc. 1, 2, 3  
**Address:**  
**Full Address:**  
**Full PDF Link:** <https://www.accessenvironment.ene.gov.on.ca/instruments/4846-4P7RCV-14.pdf>

---

**Site:** **The Regional Municipality of Ottawa-Carleton** **Database:**  
**Lot 15, 16, 17, 18, 19, 20, 21, 22, Conc. 1, 2, 3 Gloucester ON K2P 2L7** **ECA**

**Approval No:** 3-0993-86-006 **MOE District:**  
**Approval Date:** 2000-10-12 **City:**  
**Status:** Revoked and/or Replaced **Longitude:**  
**Record Type:** ECA **Latitude:**  
**Link Source:** IDS **Geometry X:**  
**SWP Area Name:** ECA-MUNICIPAL AND PRIVATE SEWAGE WORKS **Geometry Y:**  
**Approval Type:** MUNICIPAL AND PRIVATE SEWAGE WORKS  
**Project Type:** MUNICIPAL AND PRIVATE SEWAGE WORKS  
**Business Name:** The Regional Municipality of Ottawa-Carleton  
**Address:** Lot 15, 16, 17, 18, 19, 20, 21, 22, Conc. 1, 2, 3  
**Full Address:**  
**Full PDF Link:** <https://www.accessenvironment.ene.gov.on.ca/instruments/1407-4N3NLF-14.pdf>

---

**Site:** **City of Ottawa** **Database:**  
**Lot 15, 16, 17, 18, 19, 20, 21, 22, Conc. 1, 2, 3 Ottawa ON K1P 1J1** **ECA**

**Approval No:** 5781-5D7RDZ **MOE District:**  
**Approval Date:** 2002-09-13 **City:**  
**Status:** Approved **Longitude:**  
**Record Type:** ECA **Latitude:**  
**Link Source:** IDS **Geometry X:**  
**SWP Area Name:** ECA-MUNICIPAL AND PRIVATE SEWAGE WORKS **Geometry Y:**  
**Approval Type:** MUNICIPAL AND PRIVATE SEWAGE WORKS  
**Project Type:** MUNICIPAL AND PRIVATE SEWAGE WORKS  
**Business Name:** City of Ottawa  
**Address:** Lot 15, 16, 17, 18, 19, 20, 21, 22, Conc. 1, 2, 3  
**Full Address:**  
**Full PDF Link:** <https://www.accessenvironment.ene.gov.on.ca/instruments/6977-5ATUWY-14.pdf>

---

**Site:** **ONTARIO HYDRO** **Database:**  
**LISGAR T.S., R.M. OTTAWA-CARLE; TP 2996, LOT 14, 15, OTTAWA ON** **NPCB**

**Company Code:** O0902  
**Industry:** Utility  
**Site Status:**  
**Transaction Date:** 5/31/1988  
**Inspection Date:**

---

**Site:** **ONTARIO HYDRO** **Database:**  
**TP 2996, LOT 14, 15, 16 LLSGAR T.S., R.M. OTTAWA-CARLE OTTAWA ON** **NPCB**

**Company Code:** O0902  
**Industry:** UTILITY  
**Site Status:**  
**Transaction Date:** 5/31/1988  
**Inspection Date:**

---

**Site:** **City of Ottawa; Drain-All Ltd.** **Database:**  
**Ottawa ON** **SPL**

---

<b>Ref No:</b>	2725-BCFDLJ	<b>Discharger Report:</b>	
<b>Site No:</b>	NA	<b>Material Group:</b>	
<b>Incident Dt:</b>	5/22/2019	<b>Health/Env Conseq:</b>	
<b>Year:</b>		<b>Client Type:</b>	Municipal Government; Corporation
<b>Incident Cause:</b>		<b>Sector Type:</b>	
<b>Incident Event:</b>		<b>Agency Involved:</b>	
<b>Contaminant Code:</b>		<b>Nearest Watercourse:</b>	
<b>Contaminant Name:</b>		<b>Site Address:</b>	
<b>Contaminant Limit 1:</b>		<b>Site District Office:</b>	Ottawa
<b>Contam Limit Freq 1:</b>		<b>Site Postal Code:</b>	
<b>Contaminant UN No 1:</b>		<b>Site Region:</b>	Eastern
<b>Environment Impact:</b>		<b>Site Municipality:</b>	Ottawa
<b>Nature of Impact:</b>		<b>Site Lot:</b>	
<b>Receiving Medium:</b>		<b>Site Conc:</b>	
<b>Receiving Env:</b>		<b>Northing:</b>	
<b>MOE Response:</b>		<b>Easting:</b>	
<b>Dt MOE Arvl on Scn:</b>		<b>Site Geo Ref Accu:</b>	
<b>MOE Reported Dt:</b>	5/22/2019	<b>Site Map Datum:</b>	
<b>Dt Document Closed:</b>		<b>SAC Action Class:</b>	
<b>Incident Reason:</b>		<b>Source Type:</b>	
<b>Site Name:</b>	To be determined<UNOFFICIAL>		
<b>Site County/District:</b>			
<b>Site Geo Ref Meth:</b>			
<b>Incident Summary:</b>	EGN for (3) zones - Ottawa Flooding (2019)		
<b>Contaminant Qty:</b>			

**Site:** Waste Management of Canada Corporation  
Ottawa ON KOA 1L0

**Database:**  
WDS

<b>Approval No:</b>	A461002	<b>Total Area (ha):</b>	
<b>Mob Unit Cert No:</b>		<b>Landfill Cap (m³):</b>	
<b>EBR Registry No:</b>		<b>Transfer Area (ha):</b>	
<b>Status:</b>	Revoked and/or Replaced	<b>Transfer Cap (m³):</b>	
<b>Facility Type:</b>		<b>Transfer Cert No:</b>	
<b>Record Type:</b>	ECA	<b>Inciner. Area (ha):</b>	
<b>Link Source:</b>	IDS	<b>Inciner. Cap (t):</b>	
<b>Project Type:</b>	WASTE DISPOSAL SITES	<b>Process Area (m³):</b>	
<b>Application Status:</b>		<b>Process Cap (m³/d):</b>	
<b>Issue Date:</b>	2010-08-09	<b>Process Vol (m³):</b>	
<b>Input Date:</b>		<b>Process Feed (m³):</b>	
<b>Date Received:</b>		<b>Site Concession:</b>	
<b>Est Closure Date:</b>		<b>Site Region/County:</b>	Mississippi Valley
<b>Mobile Capacity:</b>		<b>SWP Area Name:</b>	Ottawa
<b>Mobile Units:</b>		<b>MOE District:</b>	
<b>Mobile Description:</b>		<b>District Office:</b>	
<b>Prop City:</b>		<b>Latitude:</b>	
<b>Prop Postal:</b>		<b>Longitude:</b>	
<b>Prop Phone:</b>		<b>Geometry X:</b>	
<b>Serial Link:</b>		<b>Geometry Y:</b>	
<b>Approval Type:</b>	ECA-WASTE DISPOSAL SITES		
<b>Proponent:</b>			
<b>Prop Address:</b>			
<b>Proponent County/District:</b>			
<b>Full Address:</b>			
<b>Site Lot:</b>			
<b>Waste Class Code:</b>			
<b>Waste Class:</b>			
<b>Waste Type:</b>			
<b>Waste Type Other:</b>			
<b>Waste Description:</b>			
<b>Landfill Monitoring:</b>			
<b>Landfill Ctrl Type:</b>			
<b>Site Closing Description:</b>			
<b>Project Description:</b>			
<b>Municipalities Served:</b>			
<b>Approval Description:</b>			

**Other Approvals/Permits:**

**PDF URL:**

<https://www.accessenvironment.ene.gov.on.ca/instruments/8579-86NJFE-14.pdf>

**Site:**  
lot 15 ON

**Database:**  
WWIS

**Well ID:** 1526651  
**Construction Date:**  
**Primary Water Use:** Not Used  
**Sec. Water Use:**  
**Final Well Status:** Test Hole  
**Water Type:**  
**Casing Material:**  
**Audit No:** 127470  
**Tag:**  
**Construction Method:**  
**Elevation (m):**  
**Elevation Reliability:**  
**Depth to Bedrock:**  
**Well Depth:**  
**Overburden/Bedrock:**  
**Pump Rate:**  
**Static Water Level:**  
**Flowing (Y/N):**  
**Flow Rate:**  
**Clear/Cloudy:**

**Data Entry Status:**  
**Data Src:** 1  
**Date Received:** 10/19/1992  
**Selected Flag:** Yes  
**Abandonment Rec:**  
**Contractor:** 6571  
**Form Version:** 1  
**Owner:**  
**Street Name:**  
**County:** OTTAWA  
**Municipality:** OTTAWA CITY  
**Site Info:**  
**Lot:** 015  
**Concession:**  
**Concession Name:**  
**Easting NAD83:**  
**Northing NAD83:**  
**Zone:**  
**UTM Reliability:**

**Bore Hole Information**

**Bore Hole ID:** 10048342  
**DP2BR:**  
**Spatial Status:**  
**Code OB:** o  
**Code OB Desc:** Overburden  
**Open Hole:**  
**Cluster Kind:**  
**Date Completed:** 8/20/1992  
**Remarks:**  
**Elevrc Desc:**  
**Location Source Date:**  
**Improvement Location Source:**  
**Improvement Location Method:**  
**Source Revision Comment:**  
**Supplier Comment:**

**Elevation:**  
**Elevrc:**  
**Zone:** 18  
**East83:**  
**North83:**  
**Org CS:**  
**UTMRC:** 9  
**UTMRC Desc:** unknown UTM  
**Location Method:** na

**Overburden and Bedrock**

**Materials Interval**

**Formation ID:** 931064766  
**Layer:** 2  
**Color:** 2  
**General Color:** GREY  
**Mat1:** 05  
**Most Common Material:** CLAY  
**Mat2:** 06  
**Mat2 Desc:** SILT  
**Mat3:** 66  
**Mat3 Desc:** DENSE  
**Formation Top Depth:** 5  
**Formation End Depth:** 28  
**Formation End Depth UOM:** ft

**Overburden and Bedrock**

**Materials Interval**

**Formation ID:** 931064765  
**Layer:** 1  
**Color:** 6  
**General Color:** BROWN  
**Mat1:** 11  
**Most Common Material:** GRAVEL  
**Mat2:** 08  
**Mat2 Desc:** FINE SAND  
**Mat3:** 01  
**Mat3 Desc:** FILL  
**Formation Top Depth:** 0  
**Formation End Depth:** 5  
**Formation End Depth UOM:** ft

**Annular Space/Abandonment  
Sealing Record**

**Plug ID:** 933111867  
**Layer:** 2  
**Plug From:** 2  
**Plug To:** 28  
**Plug Depth UOM:** ft

**Annular Space/Abandonment  
Sealing Record**

**Plug ID:** 933111866  
**Layer:** 1  
**Plug From:** 0  
**Plug To:** 2  
**Plug Depth UOM:** ft

**Method of Construction & Well  
Use**

**Method Construction ID:** 961526651  
**Method Construction Code:** 0  
**Method Construction:** Not Known  
**Other Method Construction:**

**Pipe Information**

**Pipe ID:** 10596912  
**Casing No:** 1  
**Comment:**  
**Alt Name:**

**Construction Record - Casing**

**Casing ID:** 930084633  
**Layer:** 1  
**Material:** 5  
**Open Hole or Material:** PLASTIC  
**Depth From:**  
**Depth To:** 23  
**Casing Diameter:** 2  
**Casing Diameter UOM:** inch  
**Casing Depth UOM:** ft

**Construction Record - Screen**

**Screen ID:** 933326427  
**Layer:** 1  
**Slot:** 010

Screen Top Depth: 23  
Screen End Depth: 28  
Screen Material:  
Screen Depth UOM: ft  
Screen Diameter UOM: inch  
Screen Diameter: 1.5

**Water Details**

Water ID: 933486027  
Layer: 1  
Kind Code: 1  
Kind: FRESH  
Water Found Depth: 1  
Water Found Depth UOM: ft

**Site:**  
lot 15 ON

**Database:**  
WWIS

Well ID:	1526650	Data Entry Status:	
Construction Date:		Data Src:	1
Primary Water Use:	Not Used	Date Received:	10/19/1992
Sec. Water Use:		Selected Flag:	Yes
Final Well Status:	Test Hole	Abandonment Rec:	
Water Type:		Contractor:	6571
Casing Material:		Form Version:	1
Audit No:	127455	Owner:	
Tag:		Street Name:	
Construction Method:		County:	OTTAWA
Elevation (m):		Municipality:	OTTAWA CITY
Elevation Reliability:		Site Info:	
Depth to Bedrock:		Lot:	015
Well Depth:		Concession:	
Overburden/Bedrock:		Concession Name:	
Pump Rate:		Easting NAD83:	
Static Water Level:		Northing NAD83:	
Flowing (Y/N):		Zone:	
Flow Rate:		UTM Reliability:	
Clear/Cloudy:			

**Bore Hole Information**

Bore Hole ID:	10048341	Elevation:	
DP2BR:		Elevrc:	
Spatial Status:		Zone:	18
Code OB:	o	East83:	
Code OB Desc:	Overburden	North83:	
Open Hole:		Org CS:	
Cluster Kind:		UTMRC:	9
Date Completed:	8/12/1992	UTMRC Desc:	unknown UTM
Remarks:		Location Method:	na
Elevrc Desc:			
Location Source Date:			
Improvement Location Source:			
Improvement Location Method:			
Source Revision Comment:			
Supplier Comment:			

**Overburden and Bedrock**  
**Materials Interval**

Formation ID: 931064762  
Layer: 2  
Color: 2  
General Color: GREY  
Mat1: 12

**Most Common Material:** STONES  
**Mat2:** 79  
**Mat2 Desc:** PACKED  
**Mat3:**  
**Mat3 Desc:**  
**Formation Top Depth:** 1  
**Formation End Depth:** 2  
**Formation End Depth UOM:** ft

**Overburden and Bedrock**  
**Materials Interval**

**Formation ID:** 931064764  
**Layer:** 4  
**Color:** 2  
**General Color:** GREY  
**Mat1:** 05  
**Most Common Material:** CLAY  
**Mat2:** 06  
**Mat2 Desc:** SILT  
**Mat3:** 66  
**Mat3 Desc:** DENSE  
**Formation Top Depth:** 5  
**Formation End Depth:** 33  
**Formation End Depth UOM:** ft

**Overburden and Bedrock**  
**Materials Interval**

**Formation ID:** 931064761  
**Layer:** 1  
**Color:** 2  
**General Color:** GREY  
**Mat1:** 00  
**Most Common Material:** UNKNOWN TYPE  
**Mat2:** 73  
**Mat2 Desc:** HARD  
**Mat3:**  
**Mat3 Desc:**  
**Formation Top Depth:** 0  
**Formation End Depth:** 1  
**Formation End Depth UOM:** ft

**Overburden and Bedrock**  
**Materials Interval**

**Formation ID:** 931064763  
**Layer:** 3  
**Color:** 6  
**General Color:** BROWN  
**Mat1:** 28  
**Most Common Material:** SAND  
**Mat2:** 11  
**Mat2 Desc:** GRAVEL  
**Mat3:** 01  
**Mat3 Desc:** FILL  
**Formation Top Depth:** 2  
**Formation End Depth:** 5  
**Formation End Depth UOM:** ft

**Annular Space/Abandonment**  
**Sealing Record**

**Plug ID:** 933111865  
**Layer:** 2



**Plug From:** 5  
**Plug To:** 33  
**Plug Depth UOM:** ft

**Annular Space/Abandonment  
Sealing Record**

**Plug ID:** 933111864  
**Layer:** 1  
**Plug From:** 2  
**Plug To:** 5  
**Plug Depth UOM:** ft

**Method of Construction & Well  
Use**

**Method Construction ID:** 961526650  
**Method Construction Code:** 0  
**Method Construction:** Not Known  
**Other Method Construction:**

**Pipe Information**

**Pipe ID:** 10596911  
**Casing No:** 1  
**Comment:**  
**Alt Name:**

**Construction Record - Casing**

**Casing ID:** 930084632  
**Layer:** 1  
**Material:** 5  
**Open Hole or Material:** PLASTIC  
**Depth From:**  
**Depth To:** 30  
**Casing Diameter:** 2  
**Casing Diameter UOM:** inch  
**Casing Depth UOM:** ft

**Construction Record - Screen**

**Screen ID:** 933326426  
**Layer:** 1  
**Slot:** 010  
**Screen Top Depth:** 30  
**Screen End Depth:** 33  
**Screen Material:**  
**Screen Depth UOM:** ft  
**Screen Diameter UOM:** inch  
**Screen Diameter:** 1.5

**Water Details**

**Water ID:** 933486026  
**Layer:** 1  
**Kind Code:** 1  
**Kind:** FRESH  
**Water Found Depth:** 5  
**Water Found Depth UOM:** ft

---

**Site:** lot 15 ON

**Database:**  
WWIS

**Well ID:** 1526645  
**Construction Date:**  
**Primary Water Use:** Not Used  
**Sec. Water Use:**  
**Final Well Status:** Test Hole  
**Water Type:**  
**Casing Material:**  
**Audit No:** 127459  
**Tag:**  
**Construction Method:**  
**Elevation (m):**  
**Elevation Reliability:**  
**Depth to Bedrock:**  
**Well Depth:**  
**Overburden/Bedrock:**  
**Pump Rate:**  
**Static Water Level:**  
**Flowing (Y/N):**  
**Flow Rate:**  
**Clear/Cloudy:**

**Data Entry Status:**  
**Data Src:** 1  
**Date Received:** 10/19/1992  
**Selected Flag:** Yes  
**Abandonment Rec:**  
**Contractor:** 6571  
**Form Version:** 1  
**Owner:**  
**Street Name:**  
**County:** OTTAWA  
**Municipality:** OTTAWA CITY  
**Site Info:**  
**Lot:** 015  
**Concession:**  
**Concession Name:**  
**Easting NAD83:**  
**Northing NAD83:**  
**Zone:**  
**UTM Reliability:**

**Bore Hole Information**

**Bore Hole ID:** 10048336  
**DP2BR:**  
**Spatial Status:**  
**Code OB:** 0  
**Code OB Desc:** Overburden  
**Open Hole:**  
**Cluster Kind:**  
**Date Completed:** 8/18/1992  
**Remarks:**  
**Elevrc Desc:**  
**Location Source Date:**  
**Improvement Location Source:**  
**Improvement Location Method:**  
**Source Revision Comment:**  
**Supplier Comment:**

**Elevation:**  
**Elevrc:**  
**Zone:** 18  
**East83:**  
**North83:**  
**Org CS:**  
**UTMRC:** 9  
**UTMRC Desc:** unknown UTM  
**Location Method:** na

**Overburden and Bedrock**

**Materials Interval**

**Formation ID:** 931064746  
**Layer:** 1  
**Color:** 2  
**General Color:** GREY  
**Mat1:** 12  
**Most Common Material:** STONES  
**Mat2:**  
**Mat2 Desc:**  
**Mat3:**  
**Mat3 Desc:**  
**Formation Top Depth:** 0  
**Formation End Depth:** 1  
**Formation End Depth UOM:** ft

**Overburden and Bedrock**

**Materials Interval**

**Formation ID:** 931064747  
**Layer:** 2  
**Color:** 2  
**General Color:** GREY  
**Mat1:** 05  
**Most Common Material:** CLAY

**Mat2:** 06  
**Mat2 Desc:** SILT  
**Mat3:** 11  
**Mat3 Desc:** GRAVEL  
**Formation Top Depth:** 1  
**Formation End Depth:** 27  
**Formation End Depth UOM:** ft

**Annular Space/Abandonment  
Sealing Record**

**Plug ID:** 933111855  
**Layer:** 2  
**Plug From:** 2  
**Plug To:** 26  
**Plug Depth UOM:** ft

**Annular Space/Abandonment  
Sealing Record**

**Plug ID:** 933111854  
**Layer:** 1  
**Plug From:** 0  
**Plug To:** 2  
**Plug Depth UOM:** ft

**Method of Construction & Well  
Use**

**Method Construction ID:** 961526645  
**Method Construction Code:** 0  
**Method Construction:** Not Known  
**Other Method Construction:**

**Pipe Information**

**Pipe ID:** 10596906  
**Casing No:** 1  
**Comment:**  
**Alt Name:**

**Construction Record - Casing**

**Casing ID:** 930084627  
**Layer:** 1  
**Material:** 5  
**Open Hole or Material:** PLASTIC  
**Depth From:**  
**Depth To:** 24  
**Casing Diameter:** 2  
**Casing Diameter UOM:** inch  
**Casing Depth UOM:** ft

**Construction Record - Screen**

**Screen ID:** 933326421  
**Layer:** 1  
**Slot:** 010  
**Screen Top Depth:** 24  
**Screen End Depth:** 27  
**Screen Material:**  
**Screen Depth UOM:** ft  
**Screen Diameter UOM:** inch  
**Screen Diameter:** 1.5

**Water Details**

**Water ID:** 933486021  
**Layer:** 1  
**Kind Code:** 1  
**Kind:** FRESH  
**Water Found Depth:** 5  
**Water Found Depth UOM:** ft

**Site:**  
lot 15 ON

**Database:**  
WWIS

**Well ID:** 1526652  
**Construction Date:**  
**Primary Water Use:** Not Used  
**Sec. Water Use:**  
**Final Well Status:** Test Hole  
**Water Type:**  
**Casing Material:**  
**Audit No:** 127469  
**Tag:**  
**Construction Method:**  
**Elevation (m):**  
**Elevation Reliability:**  
**Depth to Bedrock:**  
**Well Depth:**  
**Overburden/Bedrock:**  
**Pump Rate:**  
**Static Water Level:**  
**Flowing (Y/N):**  
**Flow Rate:**  
**Clear/Cloudy:**

**Data Entry Status:**  
**Data Src:** 1  
**Date Received:** 10/19/1992  
**Selected Flag:** Yes  
**Abandonment Rec:**  
**Contractor:** 6571  
**Form Version:** 1  
**Owner:**  
**Street Name:**  
**County:** OTTAWA  
**Municipality:** OTTAWA CITY  
**Site Info:**  
**Lot:** 015  
**Concession:**  
**Concession Name:**  
**Easting NAD83:**  
**Northing NAD83:**  
**Zone:**  
**UTM Reliability:**

**Bore Hole Information**

**Bore Hole ID:** 10048343  
**DP2BR:**  
**Spatial Status:**  
**Code OB:** o  
**Code OB Desc:** Overburden  
**Open Hole:**  
**Cluster Kind:**  
**Date Completed:** 8/20/1992  
**Remarks:**  
**Elevrc Desc:**  
**Location Source Date:**  
**Improvement Location Source:**  
**Improvement Location Method:**  
**Source Revision Comment:**  
**Supplier Comment:**

**Elevation:**  
**Elevrc:**  
**Zone:** 18  
**East83:**  
**North83:**  
**Org CS:**  
**UTMRC:** 9  
**UTMRC Desc:** unknown UTM  
**Location Method:** na

**Overburden and Bedrock**  
**Materials Interval**

**Formation ID:** 931064767  
**Layer:** 1  
**Color:** 6  
**General Color:** BROWN  
**Mat1:** 08  
**Most Common Material:** FINE SAND  
**Mat2:** 01  
**Mat2 Desc:** FILL  
**Mat3:**  
**Mat3 Desc:**  
**Formation Top Depth:** 0

Formation End Depth: 5  
Formation End Depth UOM: ft

**Overburden and Bedrock  
Materials Interval**

Formation ID: 931064768  
Layer: 2  
Color: 2  
General Color: GREY  
Mat1: 05  
Most Common Material: CLAY  
Mat2: 06  
Mat2 Desc: SILT  
Mat3: 66  
Mat3 Desc: DENSE  
Formation Top Depth: 5  
Formation End Depth: 30  
Formation End Depth UOM: ft

**Annular Space/Abandonment  
Sealing Record**

Plug ID: 933111868  
Layer: 1  
Plug From: 1  
Plug To: 3  
Plug Depth UOM: ft

**Annular Space/Abandonment  
Sealing Record**

Plug ID: 933111869  
Layer: 2  
Plug From: 3  
Plug To: 30  
Plug Depth UOM: ft

**Method of Construction & Well  
Use**

Method Construction ID: 961526652  
Method Construction Code: 0  
Method Construction: Not Known  
Other Method Construction:

**Pipe Information**

Pipe ID: 10596913  
Casing No: 1  
Comment:  
Alt Name:

**Construction Record - Casing**

Casing ID: 930084634  
Layer: 1  
Material: 5  
Open Hole or Material: PLASTIC  
Depth From:  
Depth To: 27  
Casing Diameter: 2  
Casing Diameter UOM: inch  
Casing Depth UOM: ft

**Construction Record - Screen**

Screen ID: 933326428  
Layer: 1  
Slot: 010  
Screen Top Depth: 27  
Screen End Depth: 30  
Screen Material:  
Screen Depth UOM: ft  
Screen Diameter UOM: inch  
Screen Diameter: 1.5

**Water Details**

Water ID: 933486028  
Layer: 1  
Kind Code: 1  
Kind: FRESH  
Water Found Depth: 5  
Water Found Depth UOM: ft

**Site:**  
lot 15 ON

**Database:**  
WWIS

Well ID:	1526653	Data Entry Status:	
Construction Date:		Data Src:	1
Primary Water Use:	Not Used	Date Received:	10/19/1992
Sec. Water Use:		Selected Flag:	Yes
Final Well Status:	Test Hole	Abandonment Rec:	
Water Type:		Contractor:	6571
Casing Material:		Form Version:	1
Audit No:	127468	Owner:	
Tag:		Street Name:	
Construction Method:		County:	OTTAWA
Elevation (m):		Municipality:	OTTAWA CITY
Elevation Reliability:		Site Info:	
Depth to Bedrock:		Lot:	015
Well Depth:		Concession:	
Overburden/Bedrock:		Concession Name:	
Pump Rate:		Easting NAD83:	
Static Water Level:		Northing NAD83:	
Flowing (Y/N):		Zone:	
Flow Rate:		UTM Reliability:	
Clear/Cloudy:			

**Bore Hole Information**

Bore Hole ID:	10048344	Elevation:	
DP2BR:		Elevrc:	
Spatial Status:		Zone:	18
Code OB:	o	East83:	
Code OB Desc:	Overburden	North83:	
Open Hole:		Org CS:	
Cluster Kind:		UTMRC:	9
Date Completed:	8/19/1992	UTMRC Desc:	unknown UTM
Remarks:		Location Method:	na
Elevrc Desc:			
Location Source Date:			
Improvement Location Source:			
Improvement Location Method:			
Source Revision Comment:			
Supplier Comment:			

**Overburden and Bedrock**

**Materials Interval**

**Formation ID:** 931064769  
**Layer:** 1  
**Color:** 6  
**General Color:** BROWN  
**Mat1:** 08  
**Most Common Material:** FINE SAND  
**Mat2:** 01  
**Mat2 Desc:** FILL  
**Mat3:**  
**Mat3 Desc:**  
**Formation Top Depth:** 0  
**Formation End Depth:** 6  
**Formation End Depth UOM:** ft

**Overburden and Bedrock**  
**Materials Interval**

**Formation ID:** 931064770  
**Layer:** 2  
**Color:** 2  
**General Color:** GREY  
**Mat1:** 05  
**Most Common Material:** CLAY  
**Mat2:** 06  
**Mat2 Desc:** SILT  
**Mat3:** 66  
**Mat3 Desc:** DENSE  
**Formation Top Depth:** 6  
**Formation End Depth:** 32  
**Formation End Depth UOM:** ft

**Annular Space/Abandonment**  
**Sealing Record**

**Plug ID:** 933111871  
**Layer:** 2  
**Plug From:** 3  
**Plug To:** 32  
**Plug Depth UOM:** ft

**Annular Space/Abandonment**  
**Sealing Record**

**Plug ID:** 933111870  
**Layer:** 1  
**Plug From:** 0  
**Plug To:** 3  
**Plug Depth UOM:** ft

**Method of Construction & Well**  
**Use**

**Method Construction ID:** 961526653  
**Method Construction Code:** 0  
**Method Construction:** Not Known  
**Other Method Construction:**

**Pipe Information**

**Pipe ID:** 10596914  
**Casing No:** 1  
**Comment:**  
**Alt Name:**

**Construction Record - Casing**

**Casing ID:** 930084635  
**Layer:** 1  
**Material:** 5  
**Open Hole or Material:** PLASTIC  
**Depth From:**  
**Depth To:** 22  
**Casing Diameter:** 2  
**Casing Diameter UOM:** inch  
**Casing Depth UOM:** ft

**Construction Record - Screen**

**Screen ID:** 933326429  
**Layer:** 1  
**Slot:** 010  
**Screen Top Depth:** 22  
**Screen End Depth:** 32  
**Screen Material:**  
**Screen Depth UOM:** ft  
**Screen Diameter UOM:** inch  
**Screen Diameter:** 1.5

**Water Details**

**Water ID:** 933486029  
**Layer:** 1  
**Kind Code:** 1  
**Kind:** FRESH  
**Water Found Depth:** 5  
**Water Found Depth UOM:** ft

**Site:** lot 15 ON

**Database:**  
[WWIS](#)

<b>Well ID:</b> 1526646	<b>Data Entry Status:</b>
<b>Construction Date:</b>	<b>Data Src:</b> 1
<b>Primary Water Use:</b> Not Used	<b>Date Received:</b> 10/19/1992
<b>Sec. Water Use:</b>	<b>Selected Flag:</b> Yes
<b>Final Well Status:</b> Test Hole	<b>Abandonment Rec:</b>
<b>Water Type:</b>	<b>Contractor:</b> 6571
<b>Casing Material:</b>	<b>Form Version:</b> 1
<b>Audit No:</b> 127458	<b>Owner:</b>
<b>Tag:</b>	<b>Street Name:</b>
<b>Construction Method:</b>	<b>County:</b> OTTAWA
<b>Elevation (m):</b>	<b>Municipality:</b> OTTAWA CITY
<b>Elevation Reliability:</b>	<b>Site Info:</b>
<b>Depth to Bedrock:</b>	<b>Lot:</b> 015
<b>Well Depth:</b>	<b>Concession:</b>
<b>Overburden/Bedrock:</b>	<b>Concession Name:</b>
<b>Pump Rate:</b>	<b>Easting NAD83:</b>
<b>Static Water Level:</b>	<b>Northing NAD83:</b>
<b>Flowing (Y/N):</b>	<b>Zone:</b>
<b>Flow Rate:</b>	<b>UTM Reliability:</b>
<b>Clear/Cloudy:</b>	

**Bore Hole Information**

<b>Bore Hole ID:</b> 10048337	<b>Elevation:</b>
<b>DP2BR:</b>	<b>Elevrc:</b>
<b>Spatial Status:</b>	<b>Zone:</b> 18
<b>Code OB:</b> o	<b>East83:</b>
<b>Code OB Desc:</b> Overburden	<b>North83:</b>



**Open Hole:**  
**Cluster Kind:**  
**Date Completed:** 8/13/1992  
**Remarks:**  
**Elevrc Desc:**  
**Location Source Date:**  
**Improvement Location Source:**  
**Improvement Location Method:**  
**Source Revision Comment:**  
**Supplier Comment:**

**Org CS:**  
**UTMRC:** 9  
**UTMRC Desc:** unknown UTM  
**Location Method:** na

**Overburden and Bedrock**  
**Materials Interval**

**Formation ID:** 931064749  
**Layer:** 2  
**Color:** 6  
**General Color:** BROWN  
**Mat1:** 10  
**Most Common Material:** COARSE SAND  
**Mat2:** 11  
**Mat2 Desc:** GRAVEL  
**Mat3:** 01  
**Mat3 Desc:** FILL  
**Formation Top Depth:** 1  
**Formation End Depth:** 6  
**Formation End Depth UOM:** ft

**Overburden and Bedrock**  
**Materials Interval**

**Formation ID:** 931064748  
**Layer:** 1  
**Color:** 2  
**General Color:** GREY  
**Mat1:** 00  
**Most Common Material:** UNKNOWN TYPE  
**Mat2:** 73  
**Mat2 Desc:** HARD  
**Mat3:**  
**Mat3 Desc:**  
**Formation Top Depth:** 0  
**Formation End Depth:** 1  
**Formation End Depth UOM:** ft

**Overburden and Bedrock**  
**Materials Interval**

**Formation ID:** 931064750  
**Layer:** 3  
**Color:** 2  
**General Color:** GREY  
**Mat1:** 05  
**Most Common Material:** CLAY  
**Mat2:** 06  
**Mat2 Desc:** SILT  
**Mat3:** 28  
**Mat3 Desc:** SAND  
**Formation Top Depth:** 6  
**Formation End Depth:** 25  
**Formation End Depth UOM:** ft

**Overburden and Bedrock**  
**Materials Interval**

**Formation ID:** 931064751  
**Layer:** 4  
**Color:** 2  
**General Color:** GREY  
**Mat1:** 05  
**Most Common Material:** CLAY  
**Mat2:** 11  
**Mat2 Desc:** GRAVEL  
**Mat3:** 77  
**Mat3 Desc:** LOOSE  
**Formation Top Depth:** 25  
**Formation End Depth:** 31  
**Formation End Depth UOM:** ft

**Annular Space/Abandonment  
Sealing Record**

**Plug ID:** 933111856  
**Layer:** 1  
**Plug From:** 2  
**Plug To:** 3  
**Plug Depth UOM:** ft

**Annular Space/Abandonment  
Sealing Record**

**Plug ID:** 933111857  
**Layer:** 2  
**Plug From:** 3  
**Plug To:** 31  
**Plug Depth UOM:** ft

**Method of Construction & Well  
Use**

**Method Construction ID:** 961526646  
**Method Construction Code:** 0  
**Method Construction:** Not Known  
**Other Method Construction:**

**Pipe Information**

**Pipe ID:** 10596907  
**Casing No:** 1  
**Comment:**  
**Alt Name:**

**Construction Record - Casing**

**Casing ID:** 930084628  
**Layer:** 1  
**Material:** 5  
**Open Hole or Material:** PLASTIC  
**Depth From:**  
**Depth To:** 28  
**Casing Diameter:** 2  
**Casing Diameter UOM:** inch  
**Casing Depth UOM:** ft

**Construction Record - Screen**

**Screen ID:** 933326422  
**Layer:** 1  
**Slot:** 010

Screen Top Depth: 28  
Screen End Depth: 31  
Screen Material:  
Screen Depth UOM: ft  
Screen Diameter UOM: inch  
Screen Diameter: 1.5

**Water Details**

Water ID: 933486022  
Layer: 1  
Kind Code: 1  
Kind: FRESH  
Water Found Depth: 5  
Water Found Depth UOM: ft

**Site:**  
lot 15 ON

**Database:**  
WWIS

Well ID:	1526647	Data Entry Status:	
Construction Date:		Data Src:	1
Primary Water Use:	Not Used	Date Received:	10/19/1992
Sec. Water Use:		Selected Flag:	Yes
Final Well Status:	Test Hole	Abandonment Rec:	
Water Type:		Contractor:	6571
Casing Material:		Form Version:	1
Audit No:	127454	Owner:	
Tag:		Street Name:	
Construction Method:		County:	OTTAWA
Elevation (m):		Municipality:	OTTAWA CITY
Elevation Reliability:		Site Info:	
Depth to Bedrock:		Lot:	015
Well Depth:		Concession:	
Overburden/Bedrock:		Concession Name:	
Pump Rate:		Easting NAD83:	
Static Water Level:		Northing NAD83:	
Flowing (Y/N):		Zone:	
Flow Rate:		UTM Reliability:	
Clear/Cloudy:			

**Bore Hole Information**

Bore Hole ID:	10048338	Elevation:	
DP2BR:		Elevrc:	
Spatial Status:		Zone:	18
Code OB:	o	East83:	
Code OB Desc:	Overburden	North83:	
Open Hole:		Org CS:	
Cluster Kind:		UTMRC:	9
Date Completed:	8/14/1992	UTMRC Desc:	unknown UTM
Remarks:		Location Method:	na
Elevrc Desc:			
Location Source Date:			
Improvement Location Source:			
Improvement Location Method:			
Source Revision Comment:			
Supplier Comment:			

**Overburden and Bedrock**

**Materials Interval**

Formation ID: 931064753  
Layer: 2  
Color: 6  
General Color: BROWN  
Mat1: 08

**Most Common Material:** FINE SAND  
**Mat2:** 01  
**Mat2 Desc:** FILL  
**Mat3:**  
**Mat3 Desc:**  
**Formation Top Depth:** 1  
**Formation End Depth:** 5  
**Formation End Depth UOM:** ft

**Overburden and Bedrock**

**Materials Interval**

**Formation ID:** 931064752  
**Layer:** 1  
**Color:** 2  
**General Color:** GREY  
**Mat1:** 00  
**Most Common Material:** UNKNOWN TYPE  
**Mat2:**  
**Mat2 Desc:**  
**Mat3:**  
**Mat3 Desc:**  
**Formation Top Depth:** 0  
**Formation End Depth:** 1  
**Formation End Depth UOM:** ft

**Annular Space/Abandonment**

**Sealing Record**

**Plug ID:** 933111859  
**Layer:** 2  
**Plug From:** 1  
**Plug To:** 5  
**Plug Depth UOM:** ft

**Annular Space/Abandonment**

**Sealing Record**

**Plug ID:** 933111858  
**Layer:** 1  
**Plug From:** 0  
**Plug To:** 1  
**Plug Depth UOM:** ft

**Method of Construction & Well**

**Use**

**Method Construction ID:** 961526647  
**Method Construction Code:** 0  
**Method Construction:** Not Known  
**Other Method Construction:**

**Pipe Information**

**Pipe ID:** 10596908  
**Casing No:** 1  
**Comment:**  
**Alt Name:**

**Construction Record - Casing**

**Casing ID:** 930084629  
**Layer:** 1  
**Material:** 5

Open Hole or Material: PLASTIC  
Depth From:  
Depth To: 3  
Casing Diameter: 2  
Casing Diameter UOM: inch  
Casing Depth UOM: ft

**Construction Record - Screen**

Screen ID: 933326423  
Layer: 1  
Slot: 010  
Screen Top Depth: 3  
Screen End Depth: 6  
Screen Material:  
Screen Depth UOM: ft  
Screen Diameter UOM: inch  
Screen Diameter: 1.5

**Water Details**

Water ID: 933486023  
Layer: 1  
Kind Code: 1  
Kind: FRESH  
Water Found Depth: 4  
Water Found Depth UOM: ft

**Site:**  
lot 15 ON

**Database:**  
WWIS

Well ID: 1526648  
Construction Date:  
Primary Water Use: Not Used  
Sec. Water Use:  
Final Well Status: Test Hole  
Water Type:  
Casing Material:  
Audit No: 127457  
Tag:  
Construction Method:  
Elevation (m):  
Elevation Reliability:  
Depth to Bedrock:  
Well Depth:  
Overburden/Bedrock:  
Pump Rate:  
Static Water Level:  
Flowing (Y/N):  
Flow Rate:  
Clear/Cloudy:

Data Entry Status:  
Data Src: 1  
Date Received: 10/19/1992  
Selected Flag: Yes  
Abandonment Rec:  
Contractor: 6571  
Form Version: 1  
Owner:  
Street Name:  
County: OTTAWA  
Municipality: OTTAWA CITY  
Site Info:  
Lot: 015  
Concession:  
Concession Name:  
Easting NAD83:  
Northing NAD83:  
Zone:  
UTM Reliability:

**Bore Hole Information**

Bore Hole ID: 10048339  
DP2BR:  
Spatial Status:  
Code OB: o  
Code OB Desc: Overburden  
Open Hole:  
Cluster Kind:  
Date Completed: 8/13/1992  
Remarks:  
Elevrc Desc:  
Location Source Date:  
Improvement Location Source:

Elevation:  
Elevrc:  
Zone: 18  
East83:  
North83:  
Org CS:  
UTMRC: 9  
UTMRC Desc: unknown UTM  
Location Method: na

**Improvement Location Method:**  
**Source Revision Comment:**  
**Supplier Comment:**

**Overburden and Bedrock**  
**Materials Interval**

**Formation ID:** 931064755  
**Layer:** 2  
**Color:** 2  
**General Color:** GREY  
**Mat1:** 12  
**Most Common Material:** STONES  
**Mat2:** 79  
**Mat2 Desc:** PACKED  
**Mat3:** 01  
**Mat3 Desc:** FILL  
**Formation Top Depth:** 1  
**Formation End Depth:** 4  
**Formation End Depth UOM:** ft

**Overburden and Bedrock**  
**Materials Interval**

**Formation ID:** 931064754  
**Layer:** 1  
**Color:** 2  
**General Color:** GREY  
**Mat1:** 00  
**Most Common Material:** UNKNOWN TYPE  
**Mat2:**  
**Mat2 Desc:**  
**Mat3:**  
**Mat3 Desc:**  
**Formation Top Depth:** 0  
**Formation End Depth:** 1  
**Formation End Depth UOM:** ft

**Overburden and Bedrock**  
**Materials Interval**

**Formation ID:** 931064756  
**Layer:** 3  
**Color:** 2  
**General Color:** GREY  
**Mat1:** 05  
**Most Common Material:** CLAY  
**Mat2:** 08  
**Mat2 Desc:** FINE SAND  
**Mat3:** 06  
**Mat3 Desc:** SILT  
**Formation Top Depth:** 4  
**Formation End Depth:** 31  
**Formation End Depth UOM:** ft

**Annular Space/Abandonment**  
**Sealing Record**

**Plug ID:** 933111860  
**Layer:** 1  
**Plug From:** 2  
**Plug To:** 3  
**Plug Depth UOM:** ft

**Annular Space/Abandonment**

**Sealing Record**

**Plug ID:** 933111861  
**Layer:** 2  
**Plug From:** 3  
**Plug To:** 31  
**Plug Depth UOM:** ft

**Method of Construction & Well Use**

**Method Construction ID:** 961526648  
**Method Construction Code:** 0  
**Method Construction:** Not Known  
**Other Method Construction:**

**Pipe Information**

**Pipe ID:** 10596909  
**Casing No:** 1  
**Comment:**  
**Alt Name:**

**Construction Record - Casing**

**Casing ID:** 930084630  
**Layer:** 1  
**Material:** 5  
**Open Hole or Material:** PLASTIC  
**Depth From:**  
**Depth To:** 28  
**Casing Diameter:** 2  
**Casing Diameter UOM:** inch  
**Casing Depth UOM:** ft

**Construction Record - Screen**

**Screen ID:** 933326424  
**Layer:** 1  
**Slot:** 010  
**Screen Top Depth:** 28  
**Screen End Depth:** 31  
**Screen Material:**  
**Screen Depth UOM:** ft  
**Screen Diameter UOM:** inch  
**Screen Diameter:** 1.5

**Water Details**

**Water ID:** 933486024  
**Layer:** 1  
**Kind Code:** 1  
**Kind:** FRESH  
**Water Found Depth:** 5  
**Water Found Depth UOM:** ft

**Site:** lot 15 ON

**Database:**  
**WWIS**

**Well ID:** 1526649  
**Construction Date:**  
**Primary Water Use:** Not Used  
**Sec. Water Use:**  
**Final Well Status:** Test Hole

**Data Entry Status:**  
**Data Src:** 1  
**Date Received:** 10/19/1992  
**Selected Flag:** Yes  
**Abandonment Rec:**

**Water Type:**  
**Casing Material:**  
**Audit No:** 127456  
**Tag:**  
**Construction Method:**  
**Elevation (m):**  
**Elevation Reliability:**  
**Depth to Bedrock:**  
**Well Depth:**  
**Overburden/Bedrock:**  
**Pump Rate:**  
**Static Water Level:**  
**Flowing (Y/N):**  
**Flow Rate:**  
**Clear/Cloudy:**

**Contractor:** 6571  
**Form Version:** 1  
**Owner:**  
**Street Name:**  
**County:** OTTAWA  
**Municipality:** OTTAWA CITY  
**Site Info:**  
**Lot:** 015  
**Concession:**  
**Concession Name:**  
**Easting NAD83:**  
**Northing NAD83:**  
**Zone:**  
**UTM Reliability:**

**Bore Hole Information**

**Bore Hole ID:** 10048340  
**DP2BR:**  
**Spatial Status:**  
**Code OB:** o  
**Code OB Desc:** Overburden  
**Open Hole:**  
**Cluster Kind:**  
**Date Completed:** 8/13/1992  
**Remarks:**  
**Elevrc Desc:**  
**Location Source Date:**  
**Improvement Location Source:**  
**Improvement Location Method:**  
**Source Revision Comment:**  
**Supplier Comment:**

**Elevation:**  
**Elevrc:**  
**Zone:** 18  
**East83:**  
**North83:**  
**Org CS:**  
**UTMRC:** 9  
**UTMRC Desc:** unknown UTM  
**Location Method:** na

**Overburden and Bedrock**

**Materials Interval**

**Formation ID:** 931064758  
**Layer:** 2  
**Color:** 2  
**General Color:** GREY  
**Mat1:** 12  
**Most Common Material:** STONES  
**Mat2:** 08  
**Mat2 Desc:** FINE SAND  
**Mat3:** 79  
**Mat3 Desc:** PACKED  
**Formation Top Depth:** 1  
**Formation End Depth:** 4  
**Formation End Depth UOM:** ft

**Overburden and Bedrock**

**Materials Interval**

**Formation ID:** 931064759  
**Layer:** 3  
**Color:** 6  
**General Color:** BROWN  
**Mat1:** 08  
**Most Common Material:** FINE SAND  
**Mat2:** 01  
**Mat2 Desc:** FILL  
**Mat3:**  
**Mat3 Desc:**  
**Formation Top Depth:** 4  
**Formation End Depth:** 8



**Formation End Depth UOM:** ft

**Overburden and Bedrock  
Materials Interval**

**Formation ID:** 931064760  
**Layer:** 4  
**Color:** 2  
**General Color:** GREY  
**Mat1:** 05  
**Most Common Material:** CLAY  
**Mat2:** 06  
**Mat2 Desc:** SILT  
**Mat3:** 66  
**Mat3 Desc:** DENSE  
**Formation Top Depth:** 8  
**Formation End Depth:** 33  
**Formation End Depth UOM:** ft

**Overburden and Bedrock  
Materials Interval**

**Formation ID:** 931064757  
**Layer:** 1  
**Color:** 2  
**General Color:** GREY  
**Mat1:** 00  
**Most Common Material:** UNKNOWN TYPE  
**Mat2:**  
**Mat2 Desc:**  
**Mat3:**  
**Mat3 Desc:**  
**Formation Top Depth:** 0  
**Formation End Depth:** 1  
**Formation End Depth UOM:** ft

**Annular Space/Abandonment  
Sealing Record**

**Plug ID:** 933111863  
**Layer:** 2  
**Plug From:** 3  
**Plug To:** 33  
**Plug Depth UOM:** ft

**Annular Space/Abandonment  
Sealing Record**

**Plug ID:** 933111862  
**Layer:** 1  
**Plug From:** 2  
**Plug To:** 3  
**Plug Depth UOM:** ft

**Method of Construction & Well  
Use**

**Method Construction ID:** 961526649  
**Method Construction Code:** 0  
**Method Construction:** Not Known  
**Other Method Construction:**

**Pipe Information**

Pipe ID: 10596910  
Casing No: 1  
Comment:  
Alt Name:

**Construction Record - Casing**

Casing ID: 930084631  
Layer: 1  
Material: 5  
Open Hole or Material: PLASTIC  
Depth From:  
Depth To: 30  
Casing Diameter: 2  
Casing Diameter UOM: inch  
Casing Depth UOM: ft

**Construction Record - Screen**

Screen ID: 933326425  
Layer: 1  
Slot: 010  
Screen Top Depth: 30  
Screen End Depth: 33  
Screen Material:  
Screen Depth UOM: ft  
Screen Diameter UOM: inch  
Screen Diameter: 1.5

**Water Details**

Water ID: 933486025  
Layer: 1  
Kind Code: 1  
Kind: FRESH  
Water Found Depth: 5  
Water Found Depth UOM: ft

**Site:**  
lot 15 ON

**Database:**  
[WWIS](#)

Well ID: 1526643  
Construction Date:  
Primary Water Use: Not Used  
Sec. Water Use:  
Final Well Status: Test Hole  
Water Type:  
Casing Material:  
Audit No: 127461  
Tag:  
Construction Method:  
Elevation (m):  
Elevation Reliability:  
Depth to Bedrock:  
Well Depth:  
Overburden/Bedrock:  
Pump Rate:  
Static Water Level:  
Flowing (Y/N):  
Flow Rate:  
Clear/Cloudy:

Data Entry Status:  
Data Src: 1  
Date Received: 10/19/1992  
Selected Flag: Yes  
Abandonment Rec:  
Contractor: 6571  
Form Version: 1  
Owner:  
Street Name:  
County: OTTAWA  
Municipality: OTTAWA CITY  
Site Info:  
Lot: 015  
Concession:  
Concession Name:  
Easting NAD83:  
Northing NAD83:  
Zone:  
UTM Reliability:

**Bore Hole Information**

Bore Hole ID: 10048334      Elevation:

**DP2BR:**  
**Spatial Status:**  
**Code OB:** o  
**Code OB Desc:** Overburden  
**Open Hole:**  
**Cluster Kind:**  
**Date Completed:** 8/17/1992  
**Remarks:**  
**Elevrc Desc:**  
**Location Source Date:**  
**Improvement Location Source:**  
**Improvement Location Method:**  
**Source Revision Comment:**  
**Supplier Comment:**

**Elevrc:**  
**Zone:** 18  
**East83:**  
**North83:**  
**Org CS:**  
**UTMRC:** 9  
**UTMRC Desc:** unknown UTM  
**Location Method:** na

**Overburden and Bedrock**  
**Materials Interval**

**Formation ID:** 931064742  
**Layer:** 1  
**Color:** 2  
**General Color:** GREY  
**Mat1:** 12  
**Most Common Material:** STONES  
**Mat2:**  
**Mat2 Desc:**  
**Mat3:**  
**Mat3 Desc:**  
**Formation Top Depth:** 0  
**Formation End Depth:** 1  
**Formation End Depth UOM:** ft

**Overburden and Bedrock**  
**Materials Interval**

**Formation ID:** 931064743  
**Layer:** 2  
**Color:** 2  
**General Color:** GREY  
**Mat1:** 05  
**Most Common Material:** CLAY  
**Mat2:** 06  
**Mat2 Desc:** SILT  
**Mat3:** 11  
**Mat3 Desc:** GRAVEL  
**Formation Top Depth:** 1  
**Formation End Depth:** 31  
**Formation End Depth UOM:** ft

**Annular Space/Abandonment**  
**Sealing Record**

**Plug ID:** 933111850  
**Layer:** 1  
**Plug From:** 0  
**Plug To:** 3  
**Plug Depth UOM:** ft

**Annular Space/Abandonment**  
**Sealing Record**

**Plug ID:** 933111851  
**Layer:** 2  
**Plug From:** 3  
**Plug To:** 31

Plug Depth UOM: ft

**Method of Construction & Well Use**

Method Construction ID: 961526643  
Method Construction Code: 0  
Method Construction: Not Known  
Other Method Construction:

**Pipe Information**

Pipe ID: 10596904  
Casing No: 1  
Comment:  
Alt Name:

**Construction Record - Casing**

Casing ID: 930084625  
Layer: 1  
Material: 5  
Open Hole or Material: PLASTIC  
Depth From:  
Depth To: 28  
Casing Diameter: 2  
Casing Diameter UOM: inch  
Casing Depth UOM: ft

**Construction Record - Screen**

Screen ID: 933326419  
Layer: 1  
Slot: 010  
Screen Top Depth: 28  
Screen End Depth: 31  
Screen Material:  
Screen Depth UOM: ft  
Screen Diameter UOM: inch  
Screen Diameter: 1.5

**Water Details**

Water ID: 933486019  
Layer: 1  
Kind Code: 1  
Kind: FRESH  
Water Found Depth: 5  
Water Found Depth UOM: ft

**Site:** lot 14 ON

**Database:**  
WWIS

Well ID: 1520602  
Construction Date:  
Primary Water Use: Domestic  
Sec. Water Use:  
Final Well Status: Water Supply  
Water Type:  
Casing Material:  
Audit No: NA  
Tag:  
Construction Method:  
Elevation (m):

Data Entry Status:  
Data Src: 1  
Date Received: 8/12/1986  
Selected Flag: Yes  
Abandonment Rec:  
Contractor: 3644  
Form Version: 1  
Owner:  
Street Name:  
County: OTTAWA  
Municipality: GLOUCESTER TOWNSHIP

**Elevation Reliability:**  
**Depth to Bedrock:**  
**Well Depth:**  
**Overburden/Bedrock:**  
**Pump Rate:**  
**Static Water Level:**  
**Flowing (Y/N):**  
**Flow Rate:**  
**Clear/Cloudy:**

**Site Info:**  
**Lot:** 014  
**Concession:**  
**Concession Name:**  
**Easting NAD83:**  
**Northing NAD83:**  
**Zone:**  
**UTM Reliability:**

**Bore Hole Information**

**Bore Hole ID:** 10042444  
**DP2BR:** 83  
**Spatial Status:**  
**Code OB:** r  
**Code OB Desc:** Bedrock  
**Open Hole:**  
**Cluster Kind:**  
**Date Completed:** 5/30/1986  
**Remarks:**  
**Elevrc Desc:**  
**Location Source Date:**  
**Improvement Location Source:**  
**Improvement Location Method:**  
**Source Revision Comment:**  
**Supplier Comment:**

**Elevation:**  
**Elevrc:**  
**Zone:** 18  
**East83:**  
**North83:**  
**Org CS:**  
**UTMRC:** 9  
**UTMRC Desc:** unknown UTM  
**Location Method:** na

**Overburden and Bedrock**  
**Materials Interval**

**Formation ID:** 931045283  
**Layer:** 3  
**Color:** 1  
**General Color:** WHITE  
**Mat1:** 18  
**Most Common Material:** SANDSTONE  
**Mat2:**  
**Mat2 Desc:**  
**Mat3:**  
**Mat3 Desc:**  
**Formation Top Depth:** 83  
**Formation End Depth:** 105  
**Formation End Depth UOM:** ft

**Overburden and Bedrock**  
**Materials Interval**

**Formation ID:** 931045281  
**Layer:** 1  
**Color:** 2  
**General Color:** GREY  
**Mat1:** 05  
**Most Common Material:** CLAY  
**Mat2:**  
**Mat2 Desc:**  
**Mat3:**  
**Mat3 Desc:**  
**Formation Top Depth:** 0  
**Formation End Depth:** 70  
**Formation End Depth UOM:** ft

**Overburden and Bedrock**  
**Materials Interval**

**Formation ID:** 931045282  
**Layer:** 2  
**Color:** 2  
**General Color:** GREY  
**Mat1:** 14  
**Most Common Material:** HARDPAN  
**Mat2:** 12  
**Mat2 Desc:** STONES  
**Mat3:**  
**Mat3 Desc:**  
**Formation Top Depth:** 70  
**Formation End Depth:** 83  
**Formation End Depth UOM:** ft

**Method of Construction & Well Use**

**Method Construction ID:** 961520602  
**Method Construction Code:** 5  
**Method Construction:** Air Percussion  
**Other Method Construction:**

**Pipe Information**

**Pipe ID:** 10591014  
**Casing No:** 1  
**Comment:**  
**Alt Name:**

**Construction Record - Casing**

**Casing ID:** 930074081  
**Layer:** 1  
**Material:** 1  
**Open Hole or Material:** STEEL  
**Depth From:**  
**Depth To:** 85  
**Casing Diameter:** 6  
**Casing Diameter UOM:** inch  
**Casing Depth UOM:** ft

**Construction Record - Casing**

**Casing ID:** 930074082  
**Layer:** 2  
**Material:** 4  
**Open Hole or Material:** OPEN HOLE  
**Depth From:**  
**Depth To:** 105  
**Casing Diameter:** 6  
**Casing Diameter UOM:** inch  
**Casing Depth UOM:** ft

**Results of Well Yield Testing**

**Pump Test ID:** 991520602  
**Pump Set At:**  
**Static Level:** 30  
**Final Level After Pumping:** 80  
**Recommended Pump Depth:** 80  
**Pumping Rate:** 12  
**Flowing Rate:**  
**Recommended Pump Rate:** 10  
**Levels UOM:** ft  
**Rate UOM:** GPM

Water State After Test Code: 2  
Water State After Test: CLOUDY  
Pumping Test Method: 1  
Pumping Duration HR: 1  
Pumping Duration MIN: 0  
Flowing: No

**Draw Down & Recovery**

Pump Test Detail ID: 934906156  
Test Type:  
Test Duration: 60  
Test Level: 80  
Test Level UOM: ft

**Draw Down & Recovery**

Pump Test Detail ID: 934387351  
Test Type:  
Test Duration: 30  
Test Level: 80  
Test Level UOM: ft

**Draw Down & Recovery**

Pump Test Detail ID: 934648374  
Test Type:  
Test Duration: 45  
Test Level: 80  
Test Level UOM: ft

**Draw Down & Recovery**

Pump Test Detail ID: 934112488  
Test Type:  
Test Duration: 15  
Test Level: 80  
Test Level UOM: ft

**Water Details**

Water ID: 933477893  
Layer: 1  
Kind Code: 1  
Kind: FRESH  
Water Found Depth: 100  
Water Found Depth UOM: ft

**Site:**  
lot 14 ON

**Database:**  
[WWIS](#)

Well ID: 1520640  
Construction Date:  
Primary Water Use: Domestic  
Sec. Water Use:  
Final Well Status: Water Supply  
Water Type:  
Casing Material:  
Audit No: NA  
Tag:  
Construction Method:  
Elevation (m):  
Elevation Reliability:  
Depth to Bedrock:

**Data Entry Status:**  
Data Src: 1  
Date Received: 8/12/1986  
Selected Flag: Yes  
Abandonment Rec:  
Contractor: 3644  
Form Version: 1  
Owner:  
Street Name:  
County: OTTAWA  
Municipality: GLOUCESTER TOWNSHIP  
Site Info:  
Lot: 014

**Well Depth:**  
**Overburden/Bedrock:**  
**Pump Rate:**  
**Static Water Level:**  
**Flowing (Y/N):**  
**Flow Rate:**  
**Clear/Cloudy:**

**Concession:**  
**Concession Name:**  
**Easting NAD83:**  
**Northing NAD83:**  
**Zone:**  
**UTM Reliability:**

**Bore Hole Information**

**Bore Hole ID:** 10042482  
**DP2BR:** 27  
**Spatial Status:**  
**Code OB:** r  
**Code OB Desc:** Bedrock  
**Open Hole:**  
**Cluster Kind:**  
**Date Completed:** 1/31/1986  
**Remarks:**  
**Elevrc Desc:**  
**Location Source Date:**  
**Improvement Location Source:**  
**Improvement Location Method:**  
**Source Revision Comment:**  
**Supplier Comment:**

**Elevation:**  
**Elevrc:**  
**Zone:** 18  
**East83:**  
**North83:**  
**Org CS:**  
**UTMRC:** 9  
**UTMRC Desc:** unknown UTM  
**Location Method:** na

**Overburden and Bedrock**  
**Materials Interval**

**Formation ID:** 931045390  
**Layer:** 2  
**Color:** 2  
**General Color:** GREY  
**Mat1:** 15  
**Most Common Material:** LIMESTONE  
**Mat2:**  
**Mat2 Desc:**  
**Mat3:**  
**Mat3 Desc:**  
**Formation Top Depth:** 27  
**Formation End Depth:** 63  
**Formation End Depth UOM:** ft

**Overburden and Bedrock**  
**Materials Interval**

**Formation ID:** 931045389  
**Layer:** 1  
**Color:** 2  
**General Color:** GREY  
**Mat1:** 14  
**Most Common Material:** HARDPAN  
**Mat2:** 12  
**Mat2 Desc:** STONES  
**Mat3:**  
**Mat3 Desc:**  
**Formation Top Depth:** 0  
**Formation End Depth:** 27  
**Formation End Depth UOM:** ft

**Annular Space/Abandonment**  
**Sealing Record**

**Plug ID:** 933109174  
**Layer:** 1



**Plug From:** 10  
**Plug To:** 20  
**Plug Depth UOM:** ft

**Method of Construction & Well Use**

**Method Construction ID:** 961520640  
**Method Construction Code:** 5  
**Method Construction:** Air Percussion  
**Other Method Construction:**

**Pipe Information**

**Pipe ID:** 10591052  
**Casing No:** 1  
**Comment:**  
**Alt Name:**

**Construction Record - Casing**

**Casing ID:** 930074153  
**Layer:** 2  
**Material:** 4  
**Open Hole or Material:** OPEN HOLE  
**Depth From:**  
**Depth To:** 63  
**Casing Diameter:** 6  
**Casing Diameter UOM:** inch  
**Casing Depth UOM:** ft

**Construction Record - Casing**

**Casing ID:** 930074152  
**Layer:** 1  
**Material:** 1  
**Open Hole or Material:** STEEL  
**Depth From:**  
**Depth To:** 29  
**Casing Diameter:** 6  
**Casing Diameter UOM:** inch  
**Casing Depth UOM:** ft

**Results of Well Yield Testing**

**Pump Test ID:** 991520640  
**Pump Set At:**  
**Static Level:** 12  
**Final Level After Pumping:** 50  
**Recommended Pump Depth:** 50  
**Pumping Rate:** 20  
**Flowing Rate:**  
**Recommended Pump Rate:** 10  
**Levels UOM:** ft  
**Rate UOM:** GPM  
**Water State After Test Code:** 2  
**Water State After Test:** CLOUDY  
**Pumping Test Method:** 1  
**Pumping Duration HR:** 1  
**Pumping Duration MIN:** 0  
**Flowing:** No

**Draw Down & Recovery**

**Pump Test Detail ID:** 934112526  
**Test Type:**  
**Test Duration:** 15  
**Test Level:** 50  
**Test Level UOM:** ft

**Draw Down & Recovery**

**Pump Test Detail ID:** 934907173  
**Test Type:**  
**Test Duration:** 60  
**Test Level:** 50  
**Test Level UOM:** ft

**Draw Down & Recovery**

**Pump Test Detail ID:** 934648412  
**Test Type:**  
**Test Duration:** 45  
**Test Level:** 50  
**Test Level UOM:** ft

**Draw Down & Recovery**

**Pump Test Detail ID:** 934387389  
**Test Type:**  
**Test Duration:** 30  
**Test Level:** 50  
**Test Level UOM:** ft

**Water Details**

**Water ID:** 933477942  
**Layer:** 1  
**Kind Code:** 1  
**Kind:** FRESH  
**Water Found Depth:** 58  
**Water Found Depth UOM:** ft

**Site:** lot 13 ON

**Database:**  
[WWIS](#)

**Well ID:** 1520666  
**Construction Date:**  
**Primary Water Use:** Domestic  
**Sec. Water Use:**  
**Final Well Status:** Water Supply  
**Water Type:**  
**Casing Material:**  
**Audit No:** NA  
**Tag:**  
**Construction Method:**  
**Elevation (m):**  
**Elevation Reliability:**  
**Depth to Bedrock:**  
**Well Depth:**  
**Overburden/Bedrock:**  
**Pump Rate:**  
**Static Water Level:**  
**Flowing (Y/N):**  
**Flow Rate:**  
**Clear/Cloudy:**

**Data Entry Status:**  
**Data Src:** 1  
**Date Received:** 8/8/1986  
**Selected Flag:** Yes  
**Abandonment Rec:**  
**Contractor:** 1517  
**Form Version:** 1  
**Owner:**  
**Street Name:**  
**County:** OTTAWA  
**Municipality:** OTTAWA CITY  
**Site Info:**  
**Lot:** 013  
**Concession:**  
**Concession Name:**  
**Easting NAD83:**  
**Northing NAD83:**  
**Zone:**  
**UTM Reliability:**

**Bore Hole Information**

**Bore Hole ID:** 10042508  
**DP2BR:** 0  
**Spatial Status:**  
**Code OB:** r  
**Code OB Desc:** Bedrock  
**Open Hole:**  
**Cluster Kind:**  
**Date Completed:** 7/17/1986  
**Remarks:**  
**Elevrc Desc:**  
**Location Source Date:**  
**Improvement Location Source:**  
**Improvement Location Method:**  
**Source Revision Comment:**  
**Supplier Comment:**

**Elevation:**  
**Elevrc:**  
**Zone:** 18  
**East83:**  
**North83:**  
**Org CS:**  
**UTMRC:** 9  
**UTMRC Desc:** unknown UTM  
**Location Method:** na

**Overburden and Bedrock**  
**Materials Interval**

**Formation ID:** 931045467  
**Layer:** 1  
**Color:** 2  
**General Color:** GREY  
**Mat1:** 15  
**Most Common Material:** LIMESTONE  
**Mat2:**  
**Mat2 Desc:**  
**Mat3:**  
**Mat3 Desc:**  
**Formation Top Depth:** 0  
**Formation End Depth:** 75  
**Formation End Depth UOM:** ft

**Annular Space/Abandonment**  
**Sealing Record**

**Plug ID:** 933109179  
**Layer:** 1  
**Plug From:** 0  
**Plug To:** 30  
**Plug Depth UOM:** ft

**Method of Construction & Well**  
**Use**

**Method Construction ID:** 961520666  
**Method Construction Code:** 1  
**Method Construction:** Cable Tool  
**Other Method Construction:**

**Pipe Information**

**Pipe ID:** 10591078  
**Casing No:** 1  
**Comment:**  
**Alt Name:**

**Construction Record - Casing**

**Casing ID:** 930074202  
**Layer:** 1  
**Material:** 1  
**Open Hole or Material:** STEEL  
**Depth From:**

**Depth To:** 30  
**Casing Diameter:** 6  
**Casing Diameter UOM:** inch  
**Casing Depth UOM:** ft

**Results of Well Yield Testing**

**Pump Test ID:** 991520666  
**Pump Set At:**  
**Static Level:** 1  
**Final Level After Pumping:** 40  
**Recommended Pump Depth:** 60  
**Pumping Rate:** 20  
**Flowing Rate:**  
**Recommended Pump Rate:** 70  
**Levels UOM:** ft  
**Rate UOM:** GPM  
**Water State After Test Code:**  
**Water State After Test:**  
**Pumping Test Method:** 2  
**Pumping Duration HR:** 1  
**Pumping Duration MIN:** 0  
**Flowing:** No

**Draw Down & Recovery**

**Pump Test Detail ID:** 934648438  
**Test Type:**  
**Test Duration:** 45  
**Test Level:** 35  
**Test Level UOM:** ft

**Draw Down & Recovery**

**Pump Test Detail ID:** 934387835  
**Test Type:**  
**Test Duration:** 30  
**Test Level:** 30  
**Test Level UOM:** ft

**Draw Down & Recovery**

**Pump Test Detail ID:** 934112552  
**Test Type:**  
**Test Duration:** 15  
**Test Level:** 20  
**Test Level UOM:** ft

**Draw Down & Recovery**

**Pump Test Detail ID:** 934907199  
**Test Type:**  
**Test Duration:** 60  
**Test Level:** 40  
**Test Level UOM:** ft

**Water Details**

**Water ID:** 933477982  
**Layer:** 1  
**Kind Code:** 1  
**Kind:** FRESH  
**Water Found Depth:** 72  
**Water Found Depth UOM:** ft

**Site:**  
lot 14 ON

**Database:**  
WWIS

**Well ID:** 1520972  
**Construction Date:**  
**Primary Water Use:** Domestic  
**Sec. Water Use:**  
**Final Well Status:** Water Supply  
**Water Type:**  
**Casing Material:**  
**Audit No:** NA  
**Tag:**  
**Construction Method:**  
**Elevation (m):**  
**Elevation Reliability:**  
**Depth to Bedrock:**  
**Well Depth:**  
**Overburden/Bedrock:**  
**Pump Rate:**  
**Static Water Level:**  
**Flowing (Y/N):**  
**Flow Rate:**  
**Clear/Cloudy:**

**Data Entry Status:**  
**Data Src:** 1  
**Date Received:** 11/27/1986  
**Selected Flag:** Yes  
**Abandonment Rec:**  
**Contractor:** 3644  
**Form Version:** 1  
**Owner:**  
**Street Name:**  
**County:** OTTAWA  
**Municipality:** GLOUCESTER TOWNSHIP  
**Site Info:**  
**Lot:** 014  
**Concession:**  
**Concession Name:**  
**Easting NAD83:**  
**Northing NAD83:**  
**Zone:**  
**UTM Reliability:**

**Bore Hole Information**

**Bore Hole ID:** 10042813  
**DP2BR:** 68  
**Spatial Status:**  
**Code OB:** r  
**Code OB Desc:** Bedrock  
**Open Hole:**  
**Cluster Kind:**  
**Date Completed:** 8/5/1986  
**Remarks:**  
**Elevrc Desc:**  
**Location Source Date:**  
**Improvement Location Source:**  
**Improvement Location Method:**  
**Source Revision Comment:**  
**Supplier Comment:**

**Elevation:**  
**Elevrc:**  
**Zone:** 18  
**East83:**  
**North83:**  
**Org CS:**  
**UTMRC:** 9  
**UTMRC Desc:** unknown UTM  
**Location Method:** na

**Overburden and Bedrock**

**Materials Interval**

**Formation ID:** 931046440  
**Layer:** 1  
**Color:** 2  
**General Color:** GREY  
**Mat1:** 05  
**Most Common Material:** CLAY  
**Mat2:**  
**Mat2 Desc:**  
**Mat3:**  
**Mat3 Desc:**  
**Formation Top Depth:** 0  
**Formation End Depth:** 42  
**Formation End Depth UOM:** ft

**Overburden and Bedrock**

**Materials Interval**

**Formation ID:** 931046441  
**Layer:** 2  
**Color:** 2

**General Color:** GREY  
**Mat1:** 14  
**Most Common Material:** HARDPAN  
**Mat2:** 12  
**Mat2 Desc:** STONES  
**Mat3:**  
**Mat3 Desc:**  
**Formation Top Depth:** 42  
**Formation End Depth:** 68  
**Formation End Depth UOM:** ft

**Overburden and Bedrock  
Materials Interval**

**Formation ID:** 931046442  
**Layer:** 3  
**Color:** 2  
**General Color:** GREY  
**Mat1:** 15  
**Most Common Material:** LIMESTONE  
**Mat2:**  
**Mat2 Desc:**  
**Mat3:**  
**Mat3 Desc:**  
**Formation Top Depth:** 68  
**Formation End Depth:** 105  
**Formation End Depth UOM:** ft

**Method of Construction & Well  
Use**

**Method Construction ID:** 961520972  
**Method Construction Code:** 5  
**Method Construction:** Air Percussion  
**Other Method Construction:**

**Pipe Information**

**Pipe ID:** 10591383  
**Casing No:** 1  
**Comment:**  
**Alt Name:**

**Construction Record - Casing**

**Casing ID:** 930074725  
**Layer:** 2  
**Material:** 4  
**Open Hole or Material:** OPEN HOLE  
**Depth From:**  
**Depth To:** 105  
**Casing Diameter:** 6  
**Casing Diameter UOM:** inch  
**Casing Depth UOM:** ft

**Construction Record - Casing**

**Casing ID:** 930074724  
**Layer:** 1  
**Material:** 1  
**Open Hole or Material:** STEEL  
**Depth From:**  
**Depth To:** 70  
**Casing Diameter:** 6  
**Casing Diameter UOM:** inch

Casing Depth UOM: ft

**Results of Well Yield Testing**

Pump Test ID: 991520972  
Pump Set At:  
Static Level: 30  
Final Level After Pumping: 60  
Recommended Pump Depth: 60  
Pumping Rate: 30  
Flowing Rate:  
Recommended Pump Rate: 10  
Levels UOM: ft  
Rate UOM: GPM  
Water State After Test Code: 2  
Water State After Test: CLOUDY  
Pumping Test Method: 1  
Pumping Duration HR: 1  
Pumping Duration MIN: 0  
Flowing: No

**Draw Down & Recovery**

Pump Test Detail ID: 934104301  
Test Type:  
Test Duration: 15  
Test Level: 60  
Test Level UOM: ft

**Draw Down & Recovery**

Pump Test Detail ID: 934389518  
Test Type:  
Test Duration: 30  
Test Level: 60  
Test Level UOM: ft

**Draw Down & Recovery**

Pump Test Detail ID: 934907758  
Test Type:  
Test Duration: 60  
Test Level: 60  
Test Level UOM: ft

**Draw Down & Recovery**

Pump Test Detail ID: 934650113  
Test Type:  
Test Duration: 45  
Test Level: 60  
Test Level UOM: ft

**Water Details**

Water ID: 933478396  
Layer: 2  
Kind Code: 1  
Kind: FRESH  
Water Found Depth: 101  
Water Found Depth UOM: ft

**Water Details**

Water ID: 933478395  
Layer: 1  
Kind Code: 1  
Kind: FRESH  
Water Found Depth: 80  
Water Found Depth UOM: ft

**Site:**  
lot 15 ON

**Database:**  
WWIS

Well ID: 1526637  
Construction Date:  
Primary Water Use: Not Used  
Sec. Water Use:  
Final Well Status: Test Hole  
Water Type:  
Casing Material:  
Audit No: 127467  
Tag:  
Construction Method:  
Elevation (m):  
Elevation Reliability:  
Depth to Bedrock:  
Well Depth:  
Overburden/Bedrock:  
Pump Rate:  
Static Water Level:  
Flowing (Y/N):  
Flow Rate:  
Clear/Cloudy:

**Data Entry Status:**  
Data Src: 1  
Date Received: 10/19/1992  
Selected Flag: Yes  
Abandonment Rec:  
Contractor: 6571  
Form Version: 1  
Owner:  
Street Name:  
County: OTTAWA  
Municipality: OTTAWA CITY  
Site Info:  
Lot: 015  
Concession:  
Concession Name:  
Easting NAD83:  
Northing NAD83:  
Zone:  
UTM Reliability:

**Bore Hole Information**

Bore Hole ID: 10048328  
DP2BR: 0  
Spatial Status:  
Code OB: h  
Code OB Desc: Mixed in a Layer  
Open Hole:  
Cluster Kind:  
Date Completed: 8/19/1992  
Remarks:  
Elevrc Desc:  
Location Source Date:  
Improvement Location Source:  
Improvement Location Method:  
Source Revision Comment:  
Supplier Comment:

Elevation:  
Elevrc:  
Zone: 18  
East83:  
North83:  
Org CS:  
UTMRC: 9  
UTMRC Desc: unknown UTM  
Location Method: na

**Overburden and Bedrock**  
**Materials Interval**

Formation ID: 931064730  
Layer: 1  
Color: 2  
General Color: GREY  
Mat1: 12  
Most Common Material: STONES  
Mat2: 38  
Mat2 Desc: CONGLOMERATE  
Mat3: 28  
Mat3 Desc: SAND  
Formation Top Depth: 0  
Formation End Depth: 3  
Formation End Depth UOM: ft



**Overburden and Bedrock  
Materials Interval**

**Formation ID:** 931064731  
**Layer:** 2  
**Color:** 2  
**General Color:** GREY  
**Mat1:** 05  
**Most Common Material:** CLAY  
**Mat2:** 06  
**Mat2 Desc:** SILT  
**Mat3:** 66  
**Mat3 Desc:** DENSE  
**Formation Top Depth:** 3  
**Formation End Depth:** 23  
**Formation End Depth UOM:** ft

**Annular Space/Abandonment  
Sealing Record**

**Plug ID:** 933111839  
**Layer:** 2  
**Plug From:** 3  
**Plug To:** 23  
**Plug Depth UOM:** ft

**Annular Space/Abandonment  
Sealing Record**

**Plug ID:** 933111838  
**Layer:** 1  
**Plug From:** 0  
**Plug To:** 3  
**Plug Depth UOM:** ft

**Method of Construction & Well  
Use**

**Method Construction ID:** 961526637  
**Method Construction Code:** 0  
**Method Construction:** Not Known  
**Other Method Construction:**

**Pipe Information**

**Pipe ID:** 10596898  
**Casing No:** 1  
**Comment:**  
**Alt Name:**

**Construction Record - Casing**

**Casing ID:** 930084616  
**Layer:** 1  
**Material:**  
**Open Hole or Material:**  
**Depth From:**  
**Depth To:** 18  
**Casing Diameter:** 2  
**Casing Diameter UOM:** inch  
**Casing Depth UOM:** ft

**Construction Record - Screen**

Screen ID: 933326413  
Layer: 1  
Slot: 010  
Screen Top Depth: 18  
Screen End Depth: 23  
Screen Material:  
Screen Depth UOM: ft  
Screen Diameter UOM: inch  
Screen Diameter: 1.5

**Water Details**

Water ID: 933486013  
Layer: 1  
Kind Code: 1  
Kind: FRESH  
Water Found Depth: 5  
Water Found Depth UOM: ft

**Site:**  
lot 15 ON

**Database:**  
WWIS

Well ID:	1526638	Data Entry Status:	
Construction Date:		Data Src:	1
Primary Water Use:	Not Used	Date Received:	10/19/1992
Sec. Water Use:		Selected Flag:	Yes
Final Well Status:	Test Hole	Abandonment Rec:	
Water Type:		Contractor:	6571
Casing Material:		Form Version:	1
Audit No:	127466	Owner:	
Tag:		Street Name:	
Construction Method:		County:	OTTAWA
Elevation (m):		Municipality:	OTTAWA CITY
Elevation Reliability:		Site Info:	
Depth to Bedrock:		Lot:	015
Well Depth:		Concession:	
Overburden/Bedrock:		Concession Name:	
Pump Rate:		Easting NAD83:	
Static Water Level:		Northing NAD83:	
Flowing (Y/N):		Zone:	
Flow Rate:		UTM Reliability:	
Clear/Cloudy:			

**Bore Hole Information**

Bore Hole ID:	10048329	Elevation:	
DP2BR:	0	Elevrc:	
Spatial Status:		Zone:	18
Code OB:	v	East83:	
Code OB Desc:	Overburden below Bedrock	North83:	
Open Hole:		Org CS:	
Cluster Kind:		UTMRC:	9
Date Completed:	8/19/1992	UTMRC Desc:	unknown UTM
Remarks:		Location Method:	na
Elevrc Desc:			
Location Source Date:			
Improvement Location Source:			
Improvement Location Method:			
Source Revision Comment:			
Supplier Comment:			

**Overburden and Bedrock**  
**Materials Interval**

**Formation ID:** 931064733  
**Layer:** 2  
**Color:** 2  
**General Color:** GREY  
**Mat1:** 05  
**Most Common Material:** CLAY  
**Mat2:** 06  
**Mat2 Desc:** SILT  
**Mat3:** 66  
**Mat3 Desc:** DENSE  
**Formation Top Depth:** 4  
**Formation End Depth:** 30  
**Formation End Depth UOM:** ft

**Overburden and Bedrock**  
**Materials Interval**

**Formation ID:** 931064732  
**Layer:** 1  
**Color:** 2  
**General Color:** GREY  
**Mat1:** 38  
**Most Common Material:** CONGLOMERATE  
**Mat2:** 12  
**Mat2 Desc:** STONES  
**Mat3:** 28  
**Mat3 Desc:** SAND  
**Formation Top Depth:** 0  
**Formation End Depth:** 4  
**Formation End Depth UOM:** ft

**Annular Space/Abandonment**  
**Sealing Record**

**Plug ID:** 933111840  
**Layer:** 1  
**Plug From:** 0  
**Plug To:** 2  
**Plug Depth UOM:** ft

**Annular Space/Abandonment**  
**Sealing Record**

**Plug ID:** 933111841  
**Layer:** 2  
**Plug From:** 2  
**Plug To:** 30  
**Plug Depth UOM:** ft

**Method of Construction & Well**  
**Use**

**Method Construction ID:** 961526638  
**Method Construction Code:** 0  
**Method Construction:** Not Known  
**Other Method Construction:**

**Pipe Information**

**Pipe ID:** 10596899  
**Casing No:** 1  
**Comment:**  
**Alt Name:**

**Construction Record - Casing**

**Casing ID:** 930084618  
**Layer:** 2  
**Material:** 5  
**Open Hole or Material:** PLASTIC  
**Depth From:**  
**Depth To:** 25  
**Casing Diameter:** 2  
**Casing Diameter UOM:** inch  
**Casing Depth UOM:** ft

**Construction Record - Casing**

**Casing ID:** 930084617  
**Layer:** 1  
**Material:** 5  
**Open Hole or Material:** PLASTIC  
**Depth From:**  
**Depth To:** 18  
**Casing Diameter:** 2  
**Casing Diameter UOM:** inch  
**Casing Depth UOM:** ft

**Construction Record - Screen**

**Screen ID:** 933326414  
**Layer:** 1  
**Slot:** 010  
**Screen Top Depth:** 18  
**Screen End Depth:** 21  
**Screen Material:**  
**Screen Depth UOM:** ft  
**Screen Diameter UOM:** inch  
**Screen Diameter:** 1.5

**Water Details**

**Water ID:** 933486014  
**Layer:** 1  
**Kind Code:** 1  
**Kind:** FRESH  
**Water Found Depth:** 5  
**Water Found Depth UOM:** ft

**Site:**  
lot 15 ON

**Database:**  
WWIS

**Well ID:** 1526639  
**Construction Date:**  
**Primary Water Use:** Not Used  
**Sec. Water Use:**  
**Final Well Status:** Test Hole  
**Water Type:**  
**Casing Material:**  
**Audit No:** 127465  
**Tag:**  
**Construction Method:**  
**Elevation (m):**  
**Elevation Reliability:**  
**Depth to Bedrock:**  
**Well Depth:**  
**Overburden/Bedrock:**  
**Pump Rate:**  
**Static Water Level:**  
**Flowing (Y/N):**

**Data Entry Status:**  
**Data Src:** 1  
**Date Received:** 10/19/1992  
**Selected Flag:** Yes  
**Abandonment Rec:**  
**Contractor:** 6571  
**Form Version:** 1  
**Owner:**  
**Street Name:**  
**County:** OTTAWA  
**Municipality:** OTTAWA CITY  
**Site Info:**  
**Lot:** 015  
**Concession:**  
**Concession Name:**  
**Easting NAD83:**  
**Northing NAD83:**  
**Zone:**

Flow Rate:  
Clear/Cloudy:

UTM Reliability:

**Bore Hole Information**

Bore Hole ID: 10048330  
DP2BR:  
Spatial Status:  
Code OB: 0  
Code OB Desc: Overburden  
Open Hole:  
Cluster Kind:  
Date Completed: 8/19/1992  
Remarks:  
Elevrc Desc:  
Location Source Date:  
Improvement Location Source:  
Improvement Location Method:  
Source Revision Comment:  
Supplier Comment:

Elevation:  
Elevrc:  
Zone: 18  
East83:  
North83:  
Org CS:  
UTMRC: 9  
UTMRC Desc: unknown UTM  
Location Method: na

**Overburden and Bedrock  
Materials Interval**

Formation ID: 931064734  
Layer: 1  
Color: 2  
General Color: GREY  
Mat1: 12  
Most Common Material: STONES  
Mat2: 08  
Mat2 Desc: FINE SAND  
Mat3: 01  
Mat3 Desc: FILL  
Formation Top Depth: 0  
Formation End Depth: 4  
Formation End Depth UOM: ft

**Overburden and Bedrock  
Materials Interval**

Formation ID: 931064735  
Layer: 2  
Color: 2  
General Color: GREY  
Mat1: 05  
Most Common Material: CLAY  
Mat2: 06  
Mat2 Desc: SILT  
Mat3: 08  
Mat3 Desc: FINE SAND  
Formation Top Depth: 4  
Formation End Depth: 27  
Formation End Depth UOM: ft

**Annular Space/Abandonment  
Sealing Record**

Plug ID: 933111842  
Layer: 1  
Plug From: 0  
Plug To: 3  
Plug Depth UOM: ft

**Annular Space/Abandonment**

**Sealing Record**

**Plug ID:** 933111843  
**Layer:** 2  
**Plug From:** 3  
**Plug To:** 27  
**Plug Depth UOM:** ft

**Method of Construction & Well Use**

**Method Construction ID:** 961526639  
**Method Construction Code:** 0  
**Method Construction:** Not Known  
**Other Method Construction:**

**Pipe Information**

**Pipe ID:** 10596900  
**Casing No:** 1  
**Comment:**  
**Alt Name:**

**Construction Record - Casing**

**Casing ID:** 930084620  
**Layer:** 2  
**Material:** 5  
**Open Hole or Material:** PLASTIC  
**Depth From:**  
**Depth To:** 17  
**Casing Diameter:** 2  
**Casing Diameter UOM:** inch  
**Casing Depth UOM:** ft

**Construction Record - Casing**

**Casing ID:** 930084619  
**Layer:** 1  
**Material:** 5  
**Open Hole or Material:** PLASTIC  
**Depth From:**  
**Depth To:** 9  
**Casing Diameter:** 2  
**Casing Diameter UOM:** inch  
**Casing Depth UOM:** ft

**Construction Record - Casing**

**Casing ID:** 930084621  
**Layer:** 3  
**Material:** 5  
**Open Hole or Material:** PLASTIC  
**Depth From:**  
**Depth To:** 24  
**Casing Diameter:** 2  
**Casing Diameter UOM:** inch  
**Casing Depth UOM:** ft

**Construction Record - Screen**

**Screen ID:** 933326415  
**Layer:** 1  
**Slot:** 010

Screen Top Depth: 9  
Screen End Depth: 12  
Screen Material:  
Screen Depth UOM: ft  
Screen Diameter UOM: inch  
Screen Diameter: 1.5

**Water Details**

Water ID: 933486015  
Layer: 1  
Kind Code: 1  
Kind: FRESH  
Water Found Depth: 5  
Water Found Depth UOM: ft

**Site:**  
lot 15 ON

**Database:**  
WWIS

Well ID:	1526640	Data Entry Status:	
Construction Date:		Data Src:	1
Primary Water Use:	Not Used	Date Received:	10/19/1992
Sec. Water Use:		Selected Flag:	Yes
Final Well Status:	Test Hole	Abandonment Rec:	
Water Type:		Contractor:	6571
Casing Material:		Form Version:	1
Audit No:	127464	Owner:	
Tag:		Street Name:	
Construction Method:		County:	OTTAWA
Elevation (m):		Municipality:	OTTAWA CITY
Elevation Reliability:		Site Info:	
Depth to Bedrock:		Lot:	015
Well Depth:		Concession:	
Overburden/Bedrock:		Concession Name:	
Pump Rate:		Easting NAD83:	
Static Water Level:		Northing NAD83:	
Flowing (Y/N):		Zone:	
Flow Rate:		UTM Reliability:	
Clear/Cloudy:			

**Bore Hole Information**

Bore Hole ID:	10048331	Elevation:	
DP2BR:		Elevrc:	
Spatial Status:		Zone:	18
Code OB:	o	East83:	
Code OB Desc:	Overburden	North83:	
Open Hole:		Org CS:	
Cluster Kind:		UTMRC:	9
Date Completed:	8/18/1992	UTMRC Desc:	unknown UTM
Remarks:		Location Method:	na
Elevrc Desc:			
Location Source Date:			
Improvement Location Source:			
Improvement Location Method:			
Source Revision Comment:			
Supplier Comment:			

**Overburden and Bedrock**  
**Materials Interval**

Formation ID: 931064737  
Layer: 2  
Color: 2  
General Color: GREY  
Mat1: 05

**Most Common Material:** CLAY  
**Mat2:** 06  
**Mat2 Desc:** SILT  
**Mat3:** 66  
**Mat3 Desc:** DENSE  
**Formation Top Depth:** 3  
**Formation End Depth:** 35  
**Formation End Depth UOM:** ft

**Overburden and Bedrock**

**Materials Interval**

**Formation ID:** 931064736  
**Layer:** 1  
**Color:** 2  
**General Color:** GREY  
**Mat1:** 12  
**Most Common Material:** STONES  
**Mat2:** 28  
**Mat2 Desc:** SAND  
**Mat3:**  
**Mat3 Desc:**  
**Formation Top Depth:** 0  
**Formation End Depth:** 3  
**Formation End Depth UOM:** ft

**Annular Space/Abandonment**

**Sealing Record**

**Plug ID:** 933111845  
**Layer:** 2  
**Plug From:** 2  
**Plug To:** 35  
**Plug Depth UOM:** ft

**Annular Space/Abandonment**

**Sealing Record**

**Plug ID:** 933111844  
**Layer:** 1  
**Plug From:** 0  
**Plug To:** 2  
**Plug Depth UOM:** ft

**Method of Construction & Well**

**Use**

**Method Construction ID:** 961526640  
**Method Construction Code:** 0  
**Method Construction:** Not Known  
**Other Method Construction:**

**Pipe Information**

**Pipe ID:** 10596901  
**Casing No:** 1  
**Comment:**  
**Alt Name:**

**Construction Record - Casing**

**Casing ID:** 930084622  
**Layer:** 1  
**Material:** 5



**Open Hole or Material:** PLASTIC  
**Depth From:**  
**Depth To:** 32  
**Casing Diameter:** 2  
**Casing Diameter UOM:** inch  
**Casing Depth UOM:** ft

**Construction Record - Screen**

**Screen ID:** 933326416  
**Layer:** 1  
**Slot:** 010  
**Screen Top Depth:** 32  
**Screen End Depth:** 35  
**Screen Material:**  
**Screen Depth UOM:** ft  
**Screen Diameter UOM:** inch  
**Screen Diameter:** 1.5

**Water Details**

**Water ID:** 933486016  
**Layer:** 1  
**Kind Code:** 1  
**Kind:** FRESH  
**Water Found Depth:** 5  
**Water Found Depth UOM:** ft

**Site:**  
lot 15 ON

**Database:**  
WWIS

**Well ID:** 1526641  
**Construction Date:**  
**Primary Water Use:** Not Used  
**Sec. Water Use:**  
**Final Well Status:** Test Hole  
**Water Type:**  
**Casing Material:**  
**Audit No:** 127463  
**Tag:**  
**Construction Method:**  
**Elevation (m):**  
**Elevation Reliability:**  
**Depth to Bedrock:**  
**Well Depth:**  
**Overburden/Bedrock:**  
**Pump Rate:**  
**Static Water Level:**  
**Flowing (Y/N):**  
**Flow Rate:**  
**Clear/Cloudy:**

**Data Entry Status:**  
**Data Src:** 1  
**Date Received:** 10/19/1992  
**Selected Flag:** Yes  
**Abandonment Rec:**  
**Contractor:** 6571  
**Form Version:** 1  
**Owner:**  
**Street Name:**  
**County:** OTTAWA  
**Municipality:** OTTAWA CITY  
**Site Info:**  
**Lot:** 015  
**Concession:**  
**Concession Name:**  
**Easting NAD83:**  
**Northing NAD83:**  
**Zone:**  
**UTM Reliability:**

**Bore Hole Information**

**Bore Hole ID:** 10048332  
**DP2BR:**  
**Spatial Status:**  
**Code OB:** o  
**Code OB Desc:** Overburden  
**Open Hole:**  
**Cluster Kind:**  
**Date Completed:** 8/17/1992  
**Remarks:**  
**Elevrc Desc:**  
**Location Source Date:**  
**Improvement Location Source:**

**Elevation:**  
**Elevrc:**  
**Zone:** 18  
**East83:**  
**North83:**  
**Org CS:**  
**UTMRC:** 9  
**UTMRC Desc:** unknown UTM  
**Location Method:** na

**Improvement Location Method:**  
**Source Revision Comment:**  
**Supplier Comment:**

**Overburden and Bedrock**  
**Materials Interval**

**Formation ID:** 931064739  
**Layer:** 2  
**Color:** 2  
**General Color:** GREY  
**Mat1:** 05  
**Most Common Material:** CLAY  
**Mat2:** 06  
**Mat2 Desc:** SILT  
**Mat3:** 66  
**Mat3 Desc:** DENSE  
**Formation Top Depth:** 2  
**Formation End Depth:** 32  
**Formation End Depth UOM:** ft

**Overburden and Bedrock**  
**Materials Interval**

**Formation ID:** 931064738  
**Layer:** 1  
**Color:** 2  
**General Color:** GREY  
**Mat1:** 11  
**Most Common Material:** GRAVEL  
**Mat2:** 28  
**Mat2 Desc:** SAND  
**Mat3:**  
**Mat3 Desc:**  
**Formation Top Depth:** 0  
**Formation End Depth:** 2  
**Formation End Depth UOM:** ft

**Annular Space/Abandonment**  
**Sealing Record**

**Plug ID:** 933111847  
**Layer:** 2  
**Plug From:** 2  
**Plug To:** 32  
**Plug Depth UOM:** ft

**Annular Space/Abandonment**  
**Sealing Record**

**Plug ID:** 933111846  
**Layer:** 1  
**Plug From:** 0  
**Plug To:** 2  
**Plug Depth UOM:** ft

**Method of Construction & Well**  
**Use**

**Method Construction ID:** 961526641  
**Method Construction Code:** 0  
**Method Construction:** Not Known  
**Other Method Construction:**

**Pipe Information**

Pipe ID: 10596902  
Casing No: 1  
Comment:  
Alt Name:

**Construction Record - Casing**

Casing ID: 930084623  
Layer: 1  
Material: 5  
Open Hole or Material: PLASTIC  
Depth From:  
Depth To: 29  
Casing Diameter: 2  
Casing Diameter UOM: inch  
Casing Depth UOM: ft

**Construction Record - Screen**

Screen ID: 933326417  
Layer: 1  
Slot: 010  
Screen Top Depth: 29  
Screen End Depth: 32  
Screen Material:  
Screen Depth UOM: ft  
Screen Diameter UOM: inch  
Screen Diameter: 1.5

**Water Details**

Water ID: 933486017  
Layer: 1  
Kind Code: 1  
Kind: FRESH  
Water Found Depth: 5  
Water Found Depth UOM: ft

**Site:**  
lot 15 ON

**Database:**  
WWIS

Well ID: 1526642  
Construction Date:  
Primary Water Use: Not Used  
Sec. Water Use:  
Final Well Status: Test Hole  
Water Type:  
Casing Material:  
Audit No: 127462  
Tag:  
Construction Method:  
Elevation (m):  
Elevation Reliability:  
Depth to Bedrock:  
Well Depth:  
Overburden/Bedrock:  
Pump Rate:  
Static Water Level:  
Flowing (Y/N):  
Flow Rate:  
Clear/Cloudy:

**Data Entry Status:**  
Data Src: 1  
Date Received: 10/19/1992  
Selected Flag: Yes  
Abandonment Rec:  
Contractor: 6571  
Form Version: 1  
Owner:  
Street Name:  
County: OTTAWA  
Municipality: OTTAWA CITY  
Site Info:  
Lot: 015  
Concession:  
Concession Name:  
Easting NAD83:  
Northing NAD83:  
Zone:  
UTM Reliability:

**Bore Hole Information**

**Bore Hole ID:** 10048333  
**DP2BR:**  
**Spatial Status:**  
**Code OB:** o  
**Code OB Desc:** Overburden  
**Open Hole:**  
**Cluster Kind:**  
**Date Completed:** 8/17/1992  
**Remarks:**  
**Elevrc Desc:**  
**Location Source Date:**  
**Improvement Location Source:**  
**Improvement Location Method:**  
**Source Revision Comment:**  
**Supplier Comment:**

**Elevation:**  
**Elevrc:**  
**Zone:** 18  
**East83:**  
**North83:**  
**Org CS:**  
**UTMRC:** 9  
**UTMRC Desc:** unknown UTM  
**Location Method:** na

**Overburden and Bedrock**  
**Materials Interval**

**Formation ID:** 931064740  
**Layer:** 1  
**Color:** 2  
**General Color:** GREY  
**Mat1:** 12  
**Most Common Material:** STONES  
**Mat2:**  
**Mat2 Desc:**  
**Mat3:**  
**Mat3 Desc:**  
**Formation Top Depth:** 0  
**Formation End Depth:** 2  
**Formation End Depth UOM:** ft

**Overburden and Bedrock**  
**Materials Interval**

**Formation ID:** 931064741  
**Layer:** 2  
**Color:** 2  
**General Color:** GREY  
**Mat1:** 05  
**Most Common Material:** CLAY  
**Mat2:** 06  
**Mat2 Desc:** SILT  
**Mat3:** 66  
**Mat3 Desc:** DENSE  
**Formation Top Depth:** 2  
**Formation End Depth:** 305  
**Formation End Depth UOM:** ft

**Annular Space/Abandonment**  
**Sealing Record**

**Plug ID:** 933111848  
**Layer:** 1  
**Plug From:** 0  
**Plug To:** 3  
**Plug Depth UOM:** ft

**Annular Space/Abandonment**  
**Sealing Record**

**Plug ID:** 933111849  
**Layer:** 2

Plug From: 3  
Plug To: 30  
Plug Depth UOM: ft

**Method of Construction & Well Use**

Method Construction ID: 961526642  
Method Construction Code: 0  
Method Construction: Not Known  
Other Method Construction:

**Pipe Information**

Pipe ID: 10596903  
Casing No: 1  
Comment:  
Alt Name:

**Construction Record - Casing**

Casing ID: 930084624  
Layer: 1  
Material: 5  
Open Hole or Material: PLASTIC  
Depth From:  
Depth To: 28  
Casing Diameter: 2  
Casing Diameter UOM: inch  
Casing Depth UOM: ft

**Construction Record - Screen**

Screen ID: 933326418  
Layer: 1  
Slot: 010  
Screen Top Depth: 28  
Screen End Depth: 31  
Screen Material:  
Screen Depth UOM: ft  
Screen Diameter UOM: inch  
Screen Diameter: 1.5

**Water Details**

Water ID: 933486018  
Layer: 1  
Kind Code: 1  
Kind: FRESH  
Water Found Depth: 5  
Water Found Depth UOM: ft

**Site:** lot 14 con 1 ON

**Database:**  
WWIS

Well ID: 1535510  
Construction Date:  
Primary Water Use:  
Sec. Water Use:  
Final Well Status:  
Water Type:  
Casing Material:  
Audit No: Z17641  
Tag:

**Data Entry Status:**  
Data Src:  
Date Received: 5/28/2005  
Selected Flag: Yes  
Abandonment Rec:  
Contractor: 6907  
Form Version: 3  
Owner:  
Street Name:

**Construction Method:**  
**Elevation (m):**  
**Elevation Reliability:**  
**Depth to Bedrock:**  
**Well Depth:**  
**Overburden/Bedrock:**  
**Pump Rate:**  
**Static Water Level:**  
**Flowing (Y/N):**  
**Flow Rate:**  
**Clear/Cloudy:**

**County:** OTTAWA  
**Municipality:** 15000  
**Site Info:**  
**Lot:** 014  
**Concession:** 01  
**Concession Name:**  
**Easting NAD83:**  
**Northing NAD83:**  
**Zone:**  
**UTM Reliability:**

**Bore Hole Information**

**Bore Hole ID:** 11316049  
**DP2BR:**  
**Spatial Status:**  
**Code OB:** \_  
**Code OB Desc:** No formation data  
**Open Hole:**  
**Cluster Kind:**  
**Date Completed:** 4/13/2005  
**Remarks:**  
**Elevrc Desc:**  
**Location Source Date:**  
**Improvement Location Source:**  
**Improvement Location Method:**  
**Source Revision Comment:**  
**Supplier Comment:**

**Elevation:**  
**Elevrc:**  
**Zone:**  
**East83:**  
**North83:**  
**Org CS:**  
**UTMRC:**  
**UTMRC Desc:**  
**Location Method:** na

**Method of Construction & Well Use**

**Method Construction ID:** 961535510  
**Method Construction Code:** B  
**Method Construction:** Other Method  
**Other Method Construction:**

**Pipe Information**

**Pipe ID:** 11330904  
**Casing No:** 1  
**Comment:**  
**Alt Name:**

**Site:** lot 15 ON

**Database:**  
**WWIS**

**Well ID:** 1526644  
**Construction Date:**  
**Primary Water Use:** Not Used  
**Sec. Water Use:**  
**Final Well Status:** Test Hole  
**Water Type:**  
**Casing Material:**  
**Audit No:** 127460  
**Tag:**  
**Construction Method:**  
**Elevation (m):**  
**Elevation Reliability:**  
**Depth to Bedrock:**  
**Well Depth:**  
**Overburden/Bedrock:**  
**Pump Rate:**  
**Static Water Level:**  
**Flowing (Y/N):**

**Data Entry Status:**  
**Data Src:** 1  
**Date Received:** 10/19/1992  
**Selected Flag:** Yes  
**Abandonment Rec:**  
**Contractor:** 6571  
**Form Version:** 1  
**Owner:**  
**Street Name:**  
**County:** OTTAWA  
**Municipality:** OTTAWA CITY  
**Site Info:**  
**Lot:** 015  
**Concession:**  
**Concession Name:**  
**Easting NAD83:**  
**Northing NAD83:**  
**Zone:**

Flow Rate:  
Clear/Cloudy:

UTM Reliability:

**Bore Hole Information**

Bore Hole ID: 10048335  
DP2BR:  
Spatial Status:  
Code OB: 0  
Code OB Desc: Overburden  
Open Hole:  
Cluster Kind:  
Date Completed: 8/18/1992  
Remarks:  
Elevrc Desc:  
Location Source Date:  
Improvement Location Source:  
Improvement Location Method:  
Source Revision Comment:  
Supplier Comment:

Elevation:  
Elevrc:  
Zone: 18  
East83:  
North83:  
Org CS:  
UTMRC: 9  
UTMRC Desc: unknown UTM  
Location Method: na

**Overburden and Bedrock  
Materials Interval**

Formation ID: 931064745  
Layer: 2  
Color: 2  
General Color: GREY  
Mat1: 05  
Most Common Material: CLAY  
Mat2: 06  
Mat2 Desc: SILT  
Mat3: 11  
Mat3 Desc: GRAVEL  
Formation Top Depth: 3  
Formation End Depth: 28  
Formation End Depth UOM: ft

**Overburden and Bedrock  
Materials Interval**

Formation ID: 931064744  
Layer: 1  
Color: 2  
General Color: GREY  
Mat1: 12  
Most Common Material: STONES  
Mat2: 10  
Mat2 Desc: COARSE SAND  
Mat3:  
Mat3 Desc:  
Formation Top Depth: 0  
Formation End Depth: 3  
Formation End Depth UOM: ft

**Annular Space/Abandonment  
Sealing Record**

Plug ID: 933111852  
Layer: 1  
Plug From: 0  
Plug To: 2  
Plug Depth UOM: ft

**Annular Space/Abandonment**

**Sealing Record**

**Plug ID:** 933111853  
**Layer:** 2  
**Plug From:** 2  
**Plug To:** 21  
**Plug Depth UOM:** ft

**Method of Construction & Well Use**

**Method Construction ID:** 961526644  
**Method Construction Code:** 0  
**Method Construction:** Not Known  
**Other Method Construction:**

**Pipe Information**

**Pipe ID:** 10596905  
**Casing No:** 1  
**Comment:**  
**Alt Name:**

**Construction Record - Casing**

**Casing ID:** 930084626  
**Layer:** 1  
**Material:** 5  
**Open Hole or Material:** PLASTIC  
**Depth From:**  
**Depth To:** 19  
**Casing Diameter:** 2  
**Casing Diameter UOM:** inch  
**Casing Depth UOM:** ft

**Construction Record - Screen**

**Screen ID:** 933326420  
**Layer:** 1  
**Slot:** 010  
**Screen Top Depth:** 15  
**Screen End Depth:** 18  
**Screen Material:**  
**Screen Depth UOM:** ft  
**Screen Diameter UOM:** inch  
**Screen Diameter:** 1.5

**Water Details**

**Water ID:** 933486020  
**Layer:** 1  
**Kind Code:** 1  
**Kind:** FRESH  
**Water Found Depth:** 1  
**Water Found Depth UOM:** ft

---

**Site:** lot 14 con 1 ON

**Database:**  
WWIS

**Well ID:** 1530626  
**Construction Date:**  
**Primary Water Use:** Domestic  
**Sec. Water Use:**  
**Final Well Status:** Water Supply

**Data Entry Status:**  
**Data Src:** 1  
**Date Received:** 8/20/1999  
**Selected Flag:** Yes  
**Abandonment Rec:**



**Water Type:**  
**Casing Material:**  
**Audit No:** 208419  
**Tag:**  
**Construction Method:**  
**Elevation (m):**  
**Elevation Reliability:**  
**Depth to Bedrock:**  
**Well Depth:**  
**Overburden/Bedrock:**  
**Pump Rate:**  
**Static Water Level:**  
**Flowing (Y/N):**  
**Flow Rate:**  
**Clear/Cloudy:**

**Contractor:** 1558  
**Form Version:** 1  
**Owner:**  
**Street Name:**  
**County:** OTTAWA  
**Municipality:** GLOUCESTER TOWNSHIP  
**Site Info:**  
**Lot:** 014  
**Concession:** 01  
**Concession Name:**  
**Easting NAD83:**  
**Northing NAD83:**  
**Zone:**  
**UTM Reliability:**

**Bore Hole Information**

**Bore Hole ID:** 10052160  
**DP2BR:** 56  
**Spatial Status:**  
**Code OB:** r  
**Code OB Desc:** Bedrock  
**Open Hole:**  
**Cluster Kind:**  
**Date Completed:** 7/30/1999  
**Remarks:**  
**Elevrc Desc:**  
**Location Source Date:**  
**Improvement Location Source:**  
**Improvement Location Method:**  
**Source Revision Comment:**  
**Supplier Comment:**

**Elevation:**  
**Elevrc:**  
**Zone:** 18  
**East83:**  
**North83:**  
**Org CS:**  
**UTMRC:** 9  
**UTMRC Desc:** unknown UTM  
**Location Method:** na

**Overburden and Bedrock**

**Materials Interval**

**Formation ID:** 931076076  
**Layer:** 1  
**Color:** 6  
**General Color:** BROWN  
**Mat1:** 05  
**Most Common Material:** CLAY  
**Mat2:** 79  
**Mat2 Desc:** PACKED  
**Mat3:**  
**Mat3 Desc:**  
**Formation Top Depth:** 0  
**Formation End Depth:** 10  
**Formation End Depth UOM:** ft

**Overburden and Bedrock**

**Materials Interval**

**Formation ID:** 931076077  
**Layer:** 2  
**Color:** 2  
**General Color:** GREY  
**Mat1:** 05  
**Most Common Material:** CLAY  
**Mat2:** 86  
**Mat2 Desc:** STICKY  
**Mat3:**  
**Mat3 Desc:**  
**Formation Top Depth:** 10  
**Formation End Depth:** 38

Formation End Depth UOM: ft

**Overburden and Bedrock  
Materials Interval**

Formation ID: 931076078  
Layer: 3  
Color: 2  
General Color: GREY  
Mat1: 05  
Most Common Material: CLAY  
Mat2: 81  
Mat2 Desc: SANDY  
Mat3: 11  
Mat3 Desc: GRAVEL  
Formation Top Depth: 38  
Formation End Depth: 56  
Formation End Depth UOM: ft

**Overburden and Bedrock  
Materials Interval**

Formation ID: 931076079  
Layer: 4  
Color: 1  
General Color: WHITE  
Mat1: 18  
Most Common Material: SANDSTONE  
Mat2: 73  
Mat2 Desc: HARD  
Mat3:  
Mat3 Desc:  
Formation Top Depth: 56  
Formation End Depth: 75  
Formation End Depth UOM: ft

**Annular Space/Abandonment  
Sealing Record**

Plug ID: 933115775  
Layer: 1  
Plug From: 0  
Plug To: 40  
Plug Depth UOM: ft

**Method of Construction & Well  
Use**

Method Construction ID: 961530626  
Method Construction Code: 4  
Method Construction: Rotary (Air)  
Other Method Construction:

**Pipe Information**

Pipe ID: 10600730  
Casing No: 1  
Comment:  
Alt Name:

**Construction Record - Casing**

Casing ID: 930091004  
Layer: 2

**Material:** 4  
**Open Hole or Material:** OPEN HOLE  
**Depth From:**  
**Depth To:** 75  
**Casing Diameter:** 6  
**Casing Diameter UOM:** inch  
**Casing Depth UOM:** ft

**Construction Record - Casing**

**Casing ID:** 930091003  
**Layer:** 1  
**Material:** 1  
**Open Hole or Material:** STEEL  
**Depth From:**  
**Depth To:** 60  
**Casing Diameter:** 6  
**Casing Diameter UOM:** inch  
**Casing Depth UOM:** ft

**Results of Well Yield Testing**

**Pump Test ID:** 991530626  
**Pump Set At:**  
**Static Level:** 7  
**Final Level After Pumping:** 15  
**Recommended Pump Depth:** 30  
**Pumping Rate:** 40  
**Flowing Rate:**  
**Recommended Pump Rate:** 5  
**Levels UOM:** ft  
**Rate UOM:** GPM  
**Water State After Test Code:** 2  
**Water State After Test:** CLOUDY  
**Pumping Test Method:** 1  
**Pumping Duration HR:** 1  
**Pumping Duration MIN:**  
**Flowing:** No

**Draw Down & Recovery**

**Pump Test Detail ID:** 934664118  
**Test Type:** Draw Down  
**Test Duration:** 45  
**Test Level:** 30  
**Test Level UOM:** ft

**Draw Down & Recovery**

**Pump Test Detail ID:** 934902736  
**Test Type:** Draw Down  
**Test Duration:** 60  
**Test Level:** 15  
**Test Level UOM:** ft

**Draw Down & Recovery**

**Pump Test Detail ID:** 934119979  
**Test Type:** Draw Down  
**Test Duration:** 15  
**Test Level:** 73  
**Test Level UOM:** ft

**Draw Down & Recovery**

**Pump Test Detail ID:** 934385600  
**Test Type:** Draw Down  
**Test Duration:** 30  
**Test Level:** 50  
**Test Level UOM:** ft

**Water Details**

**Water ID:** 933490825  
**Layer:** 1  
**Kind Code:** 5  
**Kind:** Not stated  
**Water Found Depth:** 62  
**Water Found Depth UOM:** ft

**Site:**  
lot 15 ON

**Database:**  
WWIS

<b>Well ID:</b>	1530391	<b>Data Entry Status:</b>	
<b>Construction Date:</b>		<b>Data Src:</b>	1
<b>Primary Water Use:</b>		<b>Date Received:</b>	12/1/1998
<b>Sec. Water Use:</b>		<b>Selected Flag:</b>	Yes
<b>Final Well Status:</b>	Abandoned-Quality	<b>Abandonment Rec:</b>	
<b>Water Type:</b>		<b>Contractor:</b>	3749
<b>Casing Material:</b>		<b>Form Version:</b>	1
<b>Audit No:</b>	194596	<b>Owner:</b>	
<b>Tag:</b>		<b>Street Name:</b>	
<b>Construction Method:</b>		<b>County:</b>	OTTAWA
<b>Elevation (m):</b>		<b>Municipality:</b>	OTTAWA CITY
<b>Elevation Reliability:</b>		<b>Site Info:</b>	
<b>Depth to Bedrock:</b>		<b>Lot:</b>	015
<b>Well Depth:</b>		<b>Concession:</b>	
<b>Overburden/Bedrock:</b>		<b>Concession Name:</b>	
<b>Pump Rate:</b>		<b>Easting NAD83:</b>	
<b>Static Water Level:</b>		<b>Northing NAD83:</b>	
<b>Flowing (Y/N):</b>		<b>Zone:</b>	
<b>Flow Rate:</b>		<b>UTM Reliability:</b>	
<b>Clear/Cloudy:</b>			

**Bore Hole Information**

<b>Bore Hole ID:</b>	10051926	<b>Elevation:</b>	
<b>DP2BR:</b>		<b>Elevrc:</b>	
<b>Spatial Status:</b>		<b>Zone:</b>	18
<b>Code OB:</b>	—	<b>East83:</b>	
<b>Code OB Desc:</b>	No formation data	<b>North83:</b>	
<b>Open Hole:</b>		<b>Org CS:</b>	
<b>Cluster Kind:</b>		<b>UTMRC:</b>	9
<b>Date Completed:</b>	9/10/1998	<b>UTMRC Desc:</b>	unknown UTM
<b>Remarks:</b>		<b>Location Method:</b>	na
<b>Elevrc Desc:</b>			
<b>Location Source Date:</b>			
<b>Improvement Location Source:</b>			
<b>Improvement Location Method:</b>			
<b>Source Revision Comment:</b>			
<b>Supplier Comment:</b>			

**Annular Space/Abandonment  
Sealing Record**

**Plug ID:** 933115535  
**Layer:** 1  
**Plug From:** 25  
**Plug To:** 378  
**Plug Depth UOM:** ft

**Annular Space/Abandonment  
Sealing Record**

**Plug ID:** 933115536  
**Layer:** 2  
**Plug From:** 1  
**Plug To:** 25  
**Plug Depth UOM:** ft

**Method of Construction & Well  
Use**

**Method Construction ID:** 961530391  
**Method Construction Code:** 0  
**Method Construction:** Not Known  
**Other Method Construction:**

**Pipe Information**

**Pipe ID:** 10600496  
**Casing No:** 1  
**Comment:**  
**Alt Name:**

**Site:** lot 15 ON

**Database:**  
WWIS

<b>Well ID:</b>	1530294	<b>Data Entry Status:</b>	
<b>Construction Date:</b>		<b>Data Src:</b>	1
<b>Primary Water Use:</b>	Domestic	<b>Date Received:</b>	11/24/1998
<b>Sec. Water Use:</b>		<b>Selected Flag:</b>	Yes
<b>Final Well Status:</b>	Water Supply	<b>Abandonment Rec:</b>	
<b>Water Type:</b>		<b>Contractor:</b>	1119
<b>Casing Material:</b>		<b>Form Version:</b>	1
<b>Audit No:</b>	182489	<b>Owner:</b>	
<b>Tag:</b>		<b>Street Name:</b>	
<b>Construction Method:</b>		<b>County:</b>	OTTAWA
<b>Elevation (m):</b>		<b>Municipality:</b>	GLOUCESTER TOWNSHIP
<b>Elevation Reliability:</b>		<b>Site Info:</b>	
<b>Depth to Bedrock:</b>		<b>Lot:</b>	015
<b>Well Depth:</b>		<b>Concession:</b>	
<b>Overburden/Bedrock:</b>		<b>Concession Name:</b>	
<b>Pump Rate:</b>		<b>Easting NAD83:</b>	
<b>Static Water Level:</b>		<b>Northing NAD83:</b>	
<b>Flowing (Y/N):</b>		<b>Zone:</b>	
<b>Flow Rate:</b>		<b>UTM Reliability:</b>	
<b>Clear/Cloudy:</b>			

**Bore Hole Information**

<b>Bore Hole ID:</b>	10051829	<b>Elevation:</b>	
<b>DP2BR:</b>	3	<b>Elevrc:</b>	
<b>Spatial Status:</b>		<b>Zone:</b>	18
<b>Code OB:</b>	r	<b>East83:</b>	
<b>Code OB Desc:</b>	Bedrock	<b>North83:</b>	
<b>Open Hole:</b>		<b>Org CS:</b>	
<b>Cluster Kind:</b>		<b>UTMRC:</b>	9
<b>Date Completed:</b>	9/28/1998	<b>UTMRC Desc:</b>	unknown UTM
<b>Remarks:</b>		<b>Location Method:</b>	na
<b>Elevrc Desc:</b>			
<b>Location Source Date:</b>			
<b>Improvement Location Source:</b>			
<b>Improvement Location Method:</b>			
<b>Source Revision Comment:</b>			

**Supplier Comment:**

**Overburden and Bedrock  
Materials Interval**

**Formation ID:** 931075080  
**Layer:** 1  
**Color:**  
**General Color:**  
**Mat1:** 05  
**Most Common Material:** CLAY  
**Mat2:**  
**Mat2 Desc:**  
**Mat3:**  
**Mat3 Desc:**  
**Formation Top Depth:** 0  
**Formation End Depth:** 3  
**Formation End Depth UOM:** ft

**Overburden and Bedrock  
Materials Interval**

**Formation ID:** 931075081  
**Layer:** 2  
**Color:** 2  
**General Color:** GREY  
**Mat1:** 15  
**Most Common Material:** LIMESTONE  
**Mat2:**  
**Mat2 Desc:**  
**Mat3:**  
**Mat3 Desc:**  
**Formation Top Depth:** 3  
**Formation End Depth:** 180  
**Formation End Depth UOM:** ft

**Annular Space/Abandonment  
Sealing Record**

**Plug ID:** 933115429  
**Layer:** 1  
**Plug From:** 2  
**Plug To:** 22  
**Plug Depth UOM:** ft

**Method of Construction & Well  
Use**

**Method Construction ID:** 961530294  
**Method Construction Code:** 5  
**Method Construction:** Air Percussion  
**Other Method Construction:**

**Pipe Information**

**Pipe ID:** 10600399  
**Casing No:** 1  
**Comment:**  
**Alt Name:**

**Construction Record - Casing**

**Casing ID:** 930090311  
**Layer:** 2

**Material:** 4  
**Open Hole or Material:** OPEN HOLE  
**Depth From:**  
**Depth To:** 22  
**Casing Diameter:** 8  
**Casing Diameter UOM:** inch  
**Casing Depth UOM:** ft

**Construction Record - Casing**

**Casing ID:** 930090312  
**Layer:** 3  
**Material:** 4  
**Open Hole or Material:** OPEN HOLE  
**Depth From:**  
**Depth To:** 180  
**Casing Diameter:** 6  
**Casing Diameter UOM:** inch  
**Casing Depth UOM:** ft

**Construction Record - Casing**

**Casing ID:** 930090310  
**Layer:** 1  
**Material:** 1  
**Open Hole or Material:** STEEL  
**Depth From:**  
**Depth To:** 20  
**Casing Diameter:** 6  
**Casing Diameter UOM:** inch  
**Casing Depth UOM:** ft

**Results of Well Yield Testing**

**Pump Test ID:** 991530294  
**Pump Set At:**  
**Static Level:** 50  
**Final Level After Pumping:** 160  
**Recommended Pump Depth:** 160  
**Pumping Rate:** 4  
**Flowing Rate:**  
**Recommended Pump Rate:** 4  
**Levels UOM:** ft  
**Rate UOM:** GPM  
**Water State After Test Code:** 2  
**Water State After Test:** CLOUDY  
**Pumping Test Method:** 1  
**Pumping Duration HR:** 1  
**Pumping Duration MIN:** 0  
**Flowing:** No

**Draw Down & Recovery**

**Pump Test Detail ID:** 934118295  
**Test Type:** Recovery  
**Test Duration:** 15  
**Test Level:** 132  
**Test Level UOM:** ft

**Draw Down & Recovery**

**Pump Test Detail ID:** 934392862  
**Test Type:** Recovery  
**Test Duration:** 30  
**Test Level:** 94

Test Level UOM: ft

**Draw Down & Recovery**

Pump Test Detail ID: 934910977  
Test Type: Recovery  
Test Duration: 60  
Test Level: 50  
Test Level UOM: ft

**Draw Down & Recovery**

Pump Test Detail ID: 934662433  
Test Type: Recovery  
Test Duration: 45  
Test Level: 48  
Test Level UOM: ft

**Water Details**

Water ID: 933490358  
Layer: 1  
Kind Code: 1  
Kind: FRESH  
Water Found Depth: 119  
Water Found Depth UOM: ft

**Water Details**

Water ID: 933490359  
Layer: 2  
Kind Code: 5  
Kind: Not stated  
Water Found Depth: 142  
Water Found Depth UOM: ft

**Site:**  
lot 15 ON

**Database:**  
WWIS

Well ID: 1530293  
Construction Date:  
Primary Water Use:  
Sec. Water Use:  
Final Well Status: Abandoned-Other  
Water Type:  
Casing Material:  
Audit No: 182496  
Tag:  
Construction Method:  
Elevation (m):  
Elevation Reliability:  
Depth to Bedrock:  
Well Depth:  
Overburden/Bedrock:  
Pump Rate:  
Static Water Level:  
Flowing (Y/N):  
Flow Rate:  
Clear/Cloudy:

**Data Entry Status:**  
Data Src: 1  
Date Received: 11/24/1998  
Selected Flag: Yes  
Abandonment Rec:  
Contractor: 1119  
Form Version: 1  
Owner:  
Street Name:  
County: OTTAWA  
Municipality: GLOUCESTER TOWNSHIP  
Site Info:  
Lot: 015  
Concession:  
Concession Name:  
Easting NAD83:  
Northing NAD83:  
Zone:  
UTM Reliability:

**Bore Hole Information**

Bore Hole ID: 10051828  
DP2BR:  
Elevation:  
Elevrc:



**Spatial Status:**  
**Code OB:** -  
**Code OB Desc:** No formation data  
**Open Hole:**  
**Cluster Kind:**  
**Date Completed:** 9/29/1998  
**Remarks:**  
**Elevrc Desc:**  
**Location Source Date:**  
**Improvement Location Source:**  
**Improvement Location Method:**  
**Source Revision Comment:**  
**Supplier Comment:**

**Zone:** 18  
**East83:**  
**North83:**  
**Org CS:** 9  
**UTMRC:** unknown UTM  
**UTMRC Desc:** na  
**Location Method:**

**Annular Space/Abandonment  
Sealing Record**

**Plug ID:** 933115427  
**Layer:** 1  
**Plug From:** 0  
**Plug To:** 60  
**Plug Depth UOM:** ft

**Annular Space/Abandonment  
Sealing Record**

**Plug ID:** 933115428  
**Layer:** 2  
**Plug From:** 60  
**Plug To:** 147  
**Plug Depth UOM:** ft

**Method of Construction & Well  
Use**

**Method Construction ID:** 961530293  
**Method Construction Code:**  
**Method Construction:**  
**Other Method Construction:**

**Pipe Information**

**Pipe ID:** 10600398  
**Casing No:** 1  
**Comment:**  
**Alt Name:**

# Appendix: Database Descriptions

Environmental Risk Information Services (ERIS) can search the following databases. The extent of historical information varies with each database and current information is determined by what is publicly available to ERIS at the time of update. **Note:** Databases denoted with " \* " indicates that the database will no longer be updated. See the individual database description for more information.

## **Abandoned Aggregate Inventory:**

Provincial [AAGR](#)

The MAAP Program maintains a database of abandoned pits and quarries. Please note that the database is only referenced by lot and concession and city/town location. The database provides information regarding the location, type, size, land use, status and general comments.\*

**Government Publication Date: Sept 2002\***

## **Aggregate Inventory:**

Provincial [AGR](#)

The Ontario Ministry of Natural Resources maintains a database of all active pits and quarries. The database provides information regarding the registered owner/operator, location name, operation type, approval type, and maximum annual tonnage.

**Government Publication Date: Up to Sep 2020**

## **Abandoned Mine Information System:**

Provincial [AMIS](#)

The Abandoned Mines Information System contains data on known abandoned and inactive mines located on both Crown and privately held lands. The information was provided by the Ministry of Northern Development and Mines (MNDM), with the following disclaimer: "the database provided has been compiled from various sources, and the Ministry of Northern Development and Mines makes no representation and takes no responsibility that such information is accurate, current or complete". Reported information includes official mine name, status, background information, mine start/end date, primary commodity, mine features, hazards and remediation.

**Government Publication Date: 1800-Oct 2018**

## **Anderson's Waste Disposal Sites:**

Private [ANDR](#)

The information provided in this database was collected by examining various historical documents which aimed to characterize the likely position of former waste disposal sites from 1860 to present. The research initiative behind the creation of this database was to identify those sites that are missing from the Ontario MOE Waste Disposal Site Inventory, as well as to provide revisions and corrections to the positions and descriptions of sites currently listed in the MOE inventory. In addition to historic waste disposal facilities, the database also identifies certain auto wreckers and scrap yards that have been extrapolated from documentary sources. Please note that the data is not warranted to be complete, exhaustive or authoritative. The information was collected for research purposes only.

**Government Publication Date: 1860s-Present**

## **Aboveground Storage Tanks:**

Provincial [AST](#)

Historical listing of aboveground storage tanks made available by the Department of Natural Resources and Forestry. Includes tanks used to hold water or petroleum. This dataset has been retired as of September 25, 2014 and will no longer be updated.

**Government Publication Date: May 31, 2014**

## **Automobile Wrecking & Supplies:**

Private [AUWR](#)

This database provides an inventory of known locations that are involved in the scrap metal, automobile wrecking/recycling, and automobile parts & supplies industry. Information is provided on the company name, location and business type.

**Government Publication Date: 1999-Dec 31, 2020**

## **Borehole:**

Provincial [BORE](#)

A borehole is the generalized term for any narrow shaft drilled in the ground, either vertically or horizontally. The information here includes geotechnical investigations or environmental site assessments, mineral exploration, or as a pilot hole for installing piers or underground utilities. Information is from many sources such as the Ministry of Transportation (MTO) boreholes from engineering reports and projects from the 1950 to 1990's in Southern Ontario. Boreholes from the Ontario Geological Survey (OGS) including The Urban Geology Analysis Information System (UGAIS) and the York Peel Durham Toronto (YPDT) database of the Conservation Authority Moraine Coalition. This database will include fields such as location, stratigraphy, depth, elevation, year drilled, etc. For all water well data or oil and gas well data for Ontario please refer to WWIS and OOGW.

**Government Publication Date: 1875-Jul 2018**

**Certificates of Approval:**

Provincial CA

This database contains the following types of approvals: Air & Noise, Industrial Sewage, Municipal & Private Sewage, Waste Management Systems and Renewable Energy Approvals. The MOE in Ontario states that any facility that releases emissions to the atmosphere, discharges contaminants to ground or surface water, provides potable water supplies, or stores, transports or disposes of waste, must have a Certificate of Approval before it can operate lawfully. Fields include approval number, business name, address, approval date, approval type and status. This database will no longer be updated, as CofA's have been replaced by either Environmental Activity and Sector Registry (EASR) or Environmental Compliance Approval (ECA). Please refer to those individual databases for any information after Oct.31, 2011.

**Government Publication Date: 1985-Oct 30, 2011\***

**Dry Cleaning Facilities:**

Federal CDRY

List of dry cleaning facilities made available by Environment and Climate Change Canada. Environment and Climate Change Canada's Tetrachloroethylene (Use in Dry Cleaning and Reporting Requirements) Regulations (SOR/2003-79) are intended to reduce releases of tetrachloroethylene to the environment from dry cleaning facilities.

**Government Publication Date: Jan 2004-Dec 2018**

**Commercial Fuel Oil Tanks:**

Provincial CFOT

Locations of commercial underground fuel oil tanks. This is not a comprehensive or complete inventory of commercial fuel tanks in the province; this listing is a copy of records of registered commercial underground fuel oil tanks obtained under Access to Public Information.

Note that the following types of tanks do not require registration: waste oil tanks in apartments, office buildings, residences, etc.; aboveground gas or diesel tanks. Records are not verified for accuracy or completeness.

**Government Publication Date: Jul 31, 2020**

**Chemical Manufacturers and Distributors:**

Private CHEM

This database includes information from both a one time study conducted in 1992 and private source and is a listing of facilities that manufacture or distribute chemicals. The production of these chemical substances may involve one or more chemical reactions and/or chemical separation processes (i.e. fractionation, solvent extraction, crystallization, etc.).

**Government Publication Date: 1999-Jan 31, 2020**

**Chemical Register:**

Private CHM

This database includes a listing of locations of facilities within the Province or Territory that either manufacture and/or distributes chemicals.

**Government Publication Date: 1999-Dec 31, 2020**

**Compressed Natural Gas Stations:**

Private CNG

Canada has a network of public access compressed natural gas (CNG) refuelling stations. These stations dispense natural gas in compressed form at 3,000 pounds per square inch (psi), the pressure which is allowed within the current Canadian codes and standards. The majority of natural gas refuelling is located at existing retail gasoline that have a separate refuelling island for natural gas. This list of stations is made available by the Canadian Natural Gas Vehicle Alliance.

**Government Publication Date: Dec 2012 -Dec 2020**

**Inventory of Coal Gasification Plants and Coal Tar Sites:**

Provincial COAL

This inventory includes both the "Inventory of Coal Gasification Plant Waste Sites in Ontario-April 1987" and the Inventory of Industrial Sites Producing or Using Coal Tar and Related Tars in Ontario-November 1988) collected by the MOE. It identifies industrial sites that produced and continue to produce or use coal tar and other related tars. Detailed information is available and includes: facility type, size, land use, information on adjoining properties, soil condition, site operators/occupants, site description, potential environmental impacts and historic maps available. This was a one-time inventory.\*

**Government Publication Date: Apr 1987 and Nov 1988\***

**Compliance and Convictions:**

Provincial CONV

This database summarizes the fines and convictions handed down by the Ontario courts beginning in 1989. Companies and individuals named here have been found guilty of environmental offenses in Ontario courts of law.

**Government Publication Date: 1989-Nov 2020**

**Certificates of Property Use:**

Provincial CPU

This is a subset taken from Ontario's Environmental Registry (EBR) database. It will include all CPU's on the registry such as (EPA s. 168.6) - Certificate of Property Use.

**Government Publication Date: 1994-Feb 28, 2021**

**Drill Hole Database:**Provincial [DRL](#)

The Ontario Drill Hole Database contains information on more than 113,000 percussion, overburden, sonic and diamond drill holes from assessment files on record with the department of Mines and Minerals. Please note that limited data is available for southern Ontario, as it was the last area to be completed. The database was created when surveys submitted to the Ministry were converted in the Assessment File Research Image Database (AFRI) project. However, the degree of accuracy (coordinates) as to the exact location of drill holes is dependent upon the source document submitted to the MNDM. Levels of accuracy used to locate holes are: centering on the mining claim; a sketch of the mining claim; a 1:50,000 map; a detailed company map; or from submitted a "Report of Work".

**Government Publication Date: 1886 - Sep 2020****Delisted Fuel Tanks:**Provincial [DTNK](#)

List of fuel storage tank sites that were once found in - and have since been removed from - the list of fuel storage tanks made available by the regulatory agency under Access to Public Information.

**Government Publication Date: Jul 31, 2020****Environmental Activity and Sector Registry:**Provincial [EASR](#)

On October 31, 2011, a smarter, faster environmental approvals system came into effect in Ontario. The EASR allows businesses to register certain activities with the ministry, rather than apply for an approval. The registry is available for common systems and processes, to which preset rules of operation can be applied. The EASR is currently available for: heating systems, standby power systems and automotive refinishing. Businesses whose activities aren't subject to the EASR may apply for an ECA (Environmental Compliance Approval), Please see our ECA database.

**Government Publication Date: Oct 2011-Jan 31, 2021****Environmental Registry:**Provincial [EBR](#)

The Environmental Registry lists proposals, decisions and exceptions regarding policies, Acts, instruments, or regulations that could significantly affect the environment. Through the Registry, thirteen provincial ministries notify the public of upcoming proposals and invite their comments. For example, if a local business is requesting a permit, license, or certificate of approval to release substances into the air or water; these are notified on the registry. Data includes: Approval for discharge into the natural environment other than water (i.e. Air) - EPA s. 9, Approval for sewage works - OWRA s. 53(1), and EPA s. 27 - Approval for a waste disposal site. For information regarding Permit to Take Water (PTTW), Certificate of Property Use (CPU) and (ORD) Orders please refer to those individual databases.

**Government Publication Date: 1994-Feb 28, 2021****Environmental Compliance Approval:**Provincial [ECA](#)

On October 31, 2011, a smarter, faster environmental approvals system came into effect in Ontario. In the past, a business had to apply for multiple approvals (known as certificates of approval) for individual processes and pieces of equipment. Today, a business either registers itself, or applies for a single approval, depending on the types of activities it conducts. Businesses whose activities aren't subject to the EASR may apply for an ECA. A single ECA addresses all of a business's emissions, discharges and wastes. Separate approvals for air, noise and waste are no longer required. This database will also include Renewable Energy Approvals. For certificates of approval prior to Nov 1st, 2011, please refer to the CA database. For all Waste Disposal Sites please refer to the WDS database.

**Government Publication Date: Oct 2011- Jan 31, 2021****Environmental Effects Monitoring:**Federal [EEM](#)

The Environmental Effects Monitoring program assesses the effects of effluent from industrial or other sources on fish, fish habitat and human usage of fisheries resources. Since 1992, pulp and paper mills have been required to conduct EEM studies under the Pulp and Paper Effluent Regulations. This database provides information on the mill name, geographical location and sub-lethal toxicity data.

**Government Publication Date: 1992-2007\*****ERIS Historical Searches:**Private [EHS](#)

ERIS has compiled a database of all environmental risk reports completed since March 1999. Available fields for this database include: site location, date of report, type of report, and search radius. As per all other databases, the ERIS database can be referenced on both the map and "Statistical Profile" page.

**Government Publication Date: 1999-Jan 31, 2021****Environmental Issues Inventory System:**Federal [EIIS](#)

The Environmental Issues Inventory System was developed through the implementation of the Environmental Issues and Remediation Plan. This plan was established to determine the location and severity of contaminated sites on inhabited First Nation reserves, and where necessary, to remediate those that posed a risk to health and safety; and to prevent future environmental problems. The EIIS provides information on the reserve under investigation, inventory number, name of site, environmental issue, site action (Remediation, Site Assessment), and date investigation completed.

**Government Publication Date: 1992-2001\***

**Emergency Management Historical Event:**

Provincial **EMHE**

List of locations of historical occurrences of emergency events, including those assigned to the Ministry of Natural Resources by Order-In-Council (OIC) under the Emergency Management and Civil Protection Act, as well as events where MNR provided requested emergency response assistance. Many of these events will have involved community evacuations, significant structural loss, and/or involvement of MNR emergency response staff. These events fall into one of ten (10) type categories: Dam Failure; Drought / Low Water; Erosion; Flood; Forest Fire; Soil and Bedrock Instability; Petroleum Resource Center Event, EMO Requested Assistance, Continuity of Operations Event, Other Requested Assistance. EMHE record details are reproduced by ERIS under License with the Ontario Ministry of Natural Resources © Queen's Printer for Ontario, 2017.

**Government Publication Date: Dec 31, 2016**

**Environmental Penalty Annual Report:**

Provincial **EPAR**

This database contains data from Ontario's annual environmental penalty report published by the Ministry of the Environment and Climate Change. These reports provide information on environmental penalties for land / water violations issued to companies in one of the nine industrial sectors covered by the Municipal Industrial Strategy for Abatement (MISA) regulations.

**Government Publication Date: Jan 1, 2011 - Dec 31, 2019**

**List of Expired Fuels Safety Facilities:**

Provincial **EXP**

List of facilities and tanks for which there was once a fuel registration. This is not a comprehensive or complete inventory of expired tanks/tank facilities in the province; this listing is a copy of previously registered tanks and facilities obtained under Access to Public Information. Includes private fuel outlets, bulk plants, fuel oil tanks, gasoline stations, marinas, propane filling stations, liquid fuel tanks, piping systems, etc; includes tanks which have been removed from the ground.

Notes: registration was not required for private fuel underground/aboveground storage tanks prior to January 1990, nor for furnace oil tanks prior to May 1, 2002; registration is not required for waste oil tanks in apartments, office buildings, residences, etc., or aboveground gas or diesel tanks. Records are not verified for accuracy or completeness.

**Government Publication Date: Jul 31, 2020**

**Federal Convictions:**

Federal **FCON**

Environment Canada maintains a database referred to as the "Environmental Registry" that details prosecutions under the Canadian Environmental Protection Act (CEPA) and the Fisheries Act (FA). Information is provided on the company name, location, charge date, offence and penalty.

**Government Publication Date: 1988-Jun 2007\***

**Contaminated Sites on Federal Land:**

Federal **FCS**

The Federal Contaminated Sites Inventory includes information on known federal contaminated sites under the custodianship of departments, agencies and consolidated Crown corporations as well as those that are being or have been investigated to determine whether they have contamination arising from past use that could pose a risk to human health or the environment. The inventory also includes non-federal contaminated sites for which the Government of Canada has accepted some or all financial responsibility. It does not include sites where contamination has been caused by, and which are under the control of, enterprise Crown corporations, private individuals, firms or other levels of government. Includes fire training sites and sites at which Per- and Polyfluoroalkyl Substances (PFAS) are a concern.

**Government Publication Date: Jun 2000-Jan 2021**

**Fisheries & Oceans Fuel Tanks:**

Federal **FOFT**

Fisheries & Oceans Canada maintains an inventory of aboveground & underground fuel storage tanks located on Fisheries & Oceans property or controlled by DFO. Our inventory provides information on the site name, location, tank owner, tank operator, facility type, storage tank location, tank contents & capacity, and date of tank installation.

**Government Publication Date: 1964-Sep 2019**

**Federal Identification Registry for Storage Tank Systems (FIRSTS):**

Federal **FRST**

A list of federally regulated Storage tanks from the Federal Identification Registry for Storage Tank Systems (FIRSTS). FIRSTS is Environment and Climate Change Canada's database of storage tank systems subject to the Storage Tank for Petroleum Products and Allied Petroleum Products Regulations. The main objective of the Regulations is to prevent soil and groundwater contamination from storage tank systems located on federal and aboriginal lands. Storage tank systems that do not have a valid identification number displayed in a readily visible location on or near the storage tank system may be refused product delivery.

**Government Publication Date: May 31, 2018**

**Fuel Storage Tank:**

Provincial **FST**

List of registered private and retail fuel storage tanks. This is not a comprehensive or complete inventory of private and retail fuel storage tanks in the province; this listing is a copy of registered private and retail fuel storage tanks, obtained under Access to Public Information.

Notes: registration was not required for private fuel underground/aboveground storage tanks prior to January 1990, nor for furnace oil tanks prior to May 1, 2002; registration is not required for waste oil tanks in apartments, office buildings, residences, etc., or aboveground gas or diesel tanks. Records are not verified for accuracy or completeness.

**Government Publication Date: Jul 31, 2020**

**Fuel Storage Tank - Historic:**

Provincial

[FSTH](#)

The Fuels Safety Branch of the Ontario Ministry of Consumer and Commercial Relations maintained a database of all registered private fuel storage tanks. Public records of private fuel storage tanks are only available since the registration became effective in September 1989. This information is now collected by the Technical Standards and Safety Authority.

**Government Publication Date: Pre-Jan 2010\***

**Ontario Regulation 347 Waste Generators Summary:**

Provincial

[GEN](#)

Regulation 347 of the Ontario EPA defines a waste generation site as any site, equipment and/or operation involved in the production, collection, handling and/or storage of regulated wastes. A generator of regulated waste is required to register the waste generation site and each waste produced, collected, handled, or stored at the site. This database contains the registration number, company name and address of registered generators including the types of hazardous wastes generated. It includes data on waste generating facilities such as: drycleaners, waste treatment and disposal facilities, machine shops, electric power distribution etc. This information is a summary of all years from 1986 including the most currently available data. Some records may contain, within the company name, the phrase "See & Use..." followed by a series of letters and numbers. This occurs when one company is amalgamated with or taken over by another registered company. The number listed as "See & Use", refers to the new ownership and the other identification number refers to the original ownership. This phrase serves as a link between the 2 companies until operations have been fully transferred.

**Government Publication Date: 1986-Jan 31, 2021**

**Greenhouse Gas Emissions from Large Facilities:**

Federal

[GHG](#)

List of greenhouse gas emissions from large facilities made available by Environment Canada. Greenhouse gas emissions in kilotonnes of carbon dioxide equivalents (kt CO<sub>2</sub> eq).

**Government Publication Date: 2013-Dec 2018**

**TSSA Historic Incidents:**

Provincial

[HINC](#)

List of historic incidences of spills and leaks of diesel, fuel oil, gasoline, natural gas, propane, and hydrogen recorded by the TSSA in their previous incident tracking system. The TSSA's Fuels Safety Program administers the Technical Standards & Safety Act 2000, providing fuel-related safety services associated with the safe transportation, storage, handling and use of fuels such as gasoline, diesel, propane, natural gas and hydrogen. Under this Act, the TSSA regulates fuel suppliers, storage facilities, transport trucks, pipelines, contractors and equipment or appliances that use fuels. Records are not verified for accuracy or completeness. This is not a comprehensive or complete inventory of historical fuel spills and leaks in the province. This listing is a copy of the data captured at one moment in time and is hence limited by the record date provided here.

**Government Publication Date: 2006-June 2009\***

**Indian & Northern Affairs Fuel Tanks:**

Federal

[IAFT](#)

The Department of Indian & Northern Affairs Canada (INAC) maintains an inventory of aboveground & underground fuel storage tanks located on both federal and crown land. Our inventory provides information on the reserve name, location, facility type, site/facility name, tank type, material & ID number, tank contents & capacity, and date of tank installation.

**Government Publication Date: 1950-Aug 2003\***

**Fuel Oil Spills and Leaks:**

Provincial

[INC](#)

Listing of spills and leaks of diesel, fuel oil, gasoline, natural gas, propane, and hydrogen reported to the Spills Action Centre (SAC). This is not a comprehensive or complete inventory of fuel-related leaks, spills, and incidents in the province; this listing is a copy of incidents reported to the SAC, obtained under Access to Public Information. Includes incidents from fuel-related hazards such as spills, fires, and explosions. Records are not verified for accuracy or completeness.

**Government Publication Date: Jul 31, 2020**

**Landfill Inventory Management Ontario:**

Provincial

[LIMO](#)

The Landfill Inventory Management Ontario (LIMO) database is updated every year, as the Ministry of the Environment, Conservation and Parks compiles new and updated information. Includes small and large landfills currently operating as well as those which are closed and historic. Operators of larger landfills provide landfill information for the previous operating year to the ministry for LIMO including: estimated amount of total waste received, landfill capacity, estimated total remaining landfill capacity, fill rates, engineering designs, reporting and monitoring details, size of location, service area, approved waste types, leachate of site treatment, contaminant attenuation zone and more. The small landfills include information such as site owner, site location and certificate of approval # and status.

**Government Publication Date: Feb 28, 2019**

**Canadian Mine Locations:**

Private

[MINE](#)

This information is collected from the Canadian & American Mines Handbook. The Mines database is a national database that provides over 290 listings on mines (listed as public companies) dealing primarily with precious metals and hard rocks. Listed are mines that are currently in operation, closed, suspended, or are still being developed (advanced projects). Their locations are provided as geographic coordinates (x, y and/or longitude, latitude). As of 2002, data pertaining to Canadian smelters and refineries has been appended to this database.

**Government Publication Date: 1998-2009\***



**Mineral Occurrences:**

Provincial

[MNR](#)

In the early 70's, the Ministry of Northern Development and Mines created an inventory of approximately 19,000 mineral occurrences in Ontario, in regard to metallic and industrial minerals, as well as some information on building stones and aggregate deposits. Please note that the "Horizontal Positional Accuracy" is approximately +/- 200 m. Many reference elements for each record were derived from field sketches using pace or chain/tape measurements against claim posts or topographic features in the area. The primary limiting factor for the level of positional accuracy is the scale of the source material. The testing of horizontal accuracy of the source materials was accomplished by comparing the plan metric (X and Y) coordinates of that point with the coordinates of the same point as defined from a source of higher accuracy.

**Government Publication Date: 1846-Dec 2020**

**National Analysis of Trends in Emergencies System (NATES):**

Federal

[NATE](#)

In 1974 Environment Canada established the National Analysis of Trends in Emergencies System (NATES) database, for the voluntary reporting of significant spill incidents. The data was to be used to assist in directing the work of the emergencies program. NATES ran from 1974 to 1994. Extensive information is available within this database including company names, place where the spill occurred, date of spill, cause, reason and source of spill, damage incurred, and amount, concentration, and volume of materials released.

**Government Publication Date: 1974-1994\***

**Non-Compliance Reports:**

Provincial

[NCPL](#)

The Ministry of the Environment provides information about non-compliant discharges of contaminants to air and water that exceed legal allowable limits, from regulated industrial and municipal facilities. A reported non-compliance failure may be in regard to a Control Order, Certificate of Approval, Sectoral Regulation or specific regulation/act.

**Government Publication Date: Dec 31, 2018**

**National Defense & Canadian Forces Fuel Tanks:**

Federal

[NDFT](#)

The Department of National Defense and the Canadian Forces maintains an inventory of all aboveground & underground fuel storage tanks located on DND lands. Our inventory provides information on the base name, location, tank type & capacity, tank contents, tank class, date of tank installation, date tank last used, and status of tank as of May 2001. This database will no longer be updated due to the new National Security protocols which have prohibited any release of this database.

**Government Publication Date: Up to May 2001\***

**National Defense & Canadian Forces Spills:**

Federal

[NDSP](#)

The Department of National Defense and the Canadian Forces maintains an inventory of spills to land and water. All spill sites have been classified under the "Transportation of Dangerous Goods Act - 1992". Our inventory provides information on the facility name, location, spill ID #, spill date, type of spill, as well as the quantity of substance spilled & recovered.

**Government Publication Date: Mar 1999-Apr 2018**

**National Defence & Canadian Forces Waste Disposal Sites:**

Federal

[NDWD](#)

The Department of National Defence and the Canadian Forces maintains an inventory of waste disposal sites located on DND lands. Where available, our inventory provides information on the base name, location, type of waste received, area of site, depth of site, year site opened/closed and status.

**Government Publication Date: 2001-Apr 2007\***

**National Energy Board Pipeline Incidents:**

Federal

[NEBI](#)

Locations of pipeline incidents from 2008 to present, made available by the Canada Energy Regulator (CER) - previously the National Energy Board (NEB). Includes incidents reported under the Onshore Pipeline Regulations and the Processing Plant Regulations related to pipelines under federal jurisdiction, does not include incident data related to pipelines under provincial or territorial jurisdiction.

**Government Publication Date: 2008-Dec 31, 2020**

**National Energy Board Wells:**

Federal

[NEBP](#)

The NEBW database contains information on onshore & offshore oil and gas wells that are outside provincial jurisdiction(s) and are thereby regulated by the National Energy Board. Data is provided regarding the operator, well name, well ID No./UWI, status, classification, well depth, spud and release date.

**Government Publication Date: 1920-Feb 2003\***

**National Environmental Emergencies System (NEES):**

Federal

NEES

In 2000, the Emergencies program implemented NEES, a reporting system for spills of hazardous substances. For the most part, this system only captured data from the Atlantic Provinces, some from Quebec and Ontario and a portion from British Columbia. Data for Alberta, Saskatchewan, Manitoba and the Territories was not captured. However, NEES is also a repository for previous Environment Canada spill datasets. NEES is composed of the historic datasets ' or Trends ' which dates from approximately 1974 to present. NEES Trends is a compilation of historic databases, which were merged and includes data from NATES (National Analysis of Trends in Emergencies System), ARTS (Atlantic Regional Trends System), and NEES. In 2001, the Emergencies Program determined that variations in reporting regimes and requirements between federal and provincial agencies made national spill reporting and trend analysis difficult to achieve. As a consequence, the department has focused efforts on capturing data on spills of substances which fall under its legislative authority only (CEPA and FA). As such, the NEES database will be decommissioned in December 2004.

**Government Publication Date: 1974-2003\***

**National PCB Inventory:**

Federal

NPCB

Environment Canada's National PCB inventory includes information on in-use PCB containing equipment in Canada including federal, provincial and private facilities. Federal out-of-service PCB containing equipment and PCB waste owned by the federal government or by federally regulated industries such as airlines, railway companies, broadcasting companies, telephone and telecommunications companies, pipeline companies, etc. are also listed. Although it is not Environment Canada's mandate to collect data on non-federal PCB waste, the National PCB inventory includes some information on provincial and private PCB waste and storage sites. Some addresses provided may be Head Office addresses and are not necessarily the location of where the waste is being used or stored.

**Government Publication Date: 1988-2008\***

**National Pollutant Release Inventory:**

Federal

NPRI

Environment Canada has defined the National Pollutant Release Inventory ("NPRI") as a federal government initiative designed to collect comprehensive national data regarding releases to air, water, or land, and waste transfers for recycling for more than 300 listed substances.

**Government Publication Date: 1993-May 2017**

**Oil and Gas Wells:**

Private

OGWE

The Nickle's Energy Group (publisher of the Daily Oil Bulletin) collects information on drilling activity including operator and well statistics. The well information database includes name, location, class, status and depth. The main Nickle's database is updated on a daily basis, however, this database is updated on a monthly basis. More information is available at [www.nickles.com](http://www.nickles.com).

**Government Publication Date: 1988-Feb 28, 2021**

**Ontario Oil and Gas Wells:**

Provincial

OOGW

In 1998, the MNR handed over to the Ontario Oil, Gas and Salt Resources Corporation, the responsibility of maintaining a database of oil and gas wells drilled in Ontario. The OGSR Library has over 20,000+ wells in their database. Information available for all wells in the ERIS database include well owner/operator, location, permit issue date, and well cap date, license No., status, depth and the primary target (rock unit) of the well being drilled. All geology/stratigraphy table information, plus all water table information is also provide for each well record.

**Government Publication Date: 1800-Jun 2020**

**Inventory of PCB Storage Sites:**

Provincial

OPCB

The Ontario Ministry of Environment, Waste Management Branch, maintains an inventory of PCB storage sites within the province. Ontario Regulation 11/82 (Waste Management - PCB) and Regulation 347 (Generator Waste Management) under the Ontario EPA requires the registration of inactive PCB storage equipment and/or disposal sites of PCB waste with the Ontario Ministry of Environment. This database contains information on: 1) waste quantities; 2) major and minor sites storing liquid or solid waste; and 3) a waste storage inventory.

**Government Publication Date: 1987-Oct 2004; 2012-Dec 2013**

**Orders:**

Provincial

ORD

This is a subset taken from Ontario's Environmental Registry (EBR) database. It will include all Orders on the registry such as (EPA s. 17) - Order for remedial work, (EPA s. 18) - Order for preventative measures, (EPA s. 43) - Order for removal of waste and restoration of site, (EPA s. 44) - Order for conformity with Act for waste disposal sites, (EPA s. 136) - Order for performance of environmental measures.

**Government Publication Date: 1994-Feb 28, 2021**

**Canadian Pulp and Paper:**

Private

PAP

This information is part of the Pulp and Paper Canada Directory. The Directory provides a comprehensive listing of the locations of pulp and paper mills and the products that they produce.

**Government Publication Date: 1999, 2002, 2004, 2005, 2009-2014**

**Parks Canada Fuel Storage Tanks:**

Federal

PCFT

Canadian Heritage maintains an inventory of known fuel storage tanks operated by Parks Canada, in both National Parks and at National Historic Sites. The database details information on site name, location, tank install/removal date, capacity, fuel type, facility type, tank design and owner/operator.

**Government Publication Date: 1920-Jan 2005\***



**Pesticide Register:**

Provincial PES

The Ontario Ministry of the Environment and Climate Change maintains a database of licensed operators and vendors of registered pesticides.

**Government Publication Date: Oct 2011-Jan 31, 2021**

**Pipeline Incidents:**

Provincial PINC

List of pipeline incidents (strikes, leaks, spills). This is not a comprehensive or complete inventory of pipeline incidents in the province; this listing in an historical copy of records previously obtained under Access to Public Information. Records are not verified for accuracy or completeness.

**Government Publication Date: Oct 31, 2020**

**Private and Retail Fuel Storage Tanks:**

Provincial PRT

The Fuels Safety Branch of the Ontario Ministry of Consumer and Commercial Relations maintained a database of all registered private fuel storage tanks and licensed retail fuel outlets. This database includes an inventory of locations that have gasoline, oil, waste oil, natural gas and/or propane storage tanks on their property. The MCCR no longer collects this information. This information is now collected by the Technical Standards and Safety Authority (TSSA).

**Government Publication Date: 1989-1996\***

**Permit to Take Water:**

Provincial PTTW

This is a subset taken from Ontario's Environmental Registry (EBR) database. It will include all PTTW's on the registry such as OWRA s. 34 - Permit to take water.

**Government Publication Date: 1994-Feb 28, 2021**

**Ontario Regulation 347 Waste Receivers Summary:**

Provincial REC

Part V of the Ontario Environmental Protection Act ("EPA") regulates the disposal of regulated waste through an operating waste management system or a waste disposal site operated or used pursuant to the terms and conditions of a Certificate of Approval or a Provisional Certificate of Approval. Regulation 347 of the Ontario EPA defines a waste receiving site as any site or facility to which waste is transferred by a waste carrier. A receiver of regulated waste is required to register the waste receiving facility. This database represents registered receivers of regulated wastes, identified by registration number, company name and address, and includes receivers of waste such as: landfills, incinerators, transfer stations, PCB storage sites, sludge farms and water pollution control plants. This information is a summary of all years from 1986 including the most currently available data.

**Government Publication Date: 1986-2016**

**Record of Site Condition:**

Provincial RSC

The Record of Site Condition (RSC) is part of the Ministry of the Environment's Brownfields Environmental Site Registry. Protection from environmental cleanup orders for property owners is contingent upon documentation known as a record of site condition (RSC) being filed in the Environmental Site Registry. In order to file an RSC, the property must have been properly assessed and shown to meet the soil, sediment and groundwater standards appropriate for the use (such as residential) proposed to take place on the property. The Record of Site Condition Regulation (O. Reg. 153/04) details requirements related to site assessment and clean up.

RSCs filed after July 1, 2011 will also be included as part of the new (O.Reg. 511/09).

**Government Publication Date: 1997-Sept 2001, Oct 2004-Jan 2021**

**Retail Fuel Storage Tanks:**

Private RST

This database includes an inventory of retail fuel outlet locations (including marinas) that have on their property gasoline, oil, waste oil, natural gas and / or propane storage tanks.

**Government Publication Date: 1999-Dec 31, 2020**

**Scott's Manufacturing Directory:**

Private SCT

Scott's Directories is a data bank containing information on over 200,000 manufacturers across Canada. Even though Scott's listings are voluntary, it is the most comprehensive database of Canadian manufacturers available. Information concerning a company's address, plant size, and main products are included in this database.

**Government Publication Date: 1992-Mar 2011\***

**Ontario Spills:**

Provincial SPL

List of spills and incidents made available the Ministry of the Environment, Conservation and Parks. This database identifies information such as location (approximate), type and quantity of contaminant, date of spill, environmental impact, cause, nature of impact, etc. Information from 1988-2002 was part of the ORIS (Occurrence Reporting Information System). The SAC (Spills Action Centre) handles all spills reported in Ontario. Regulations for spills in Ontario are part of the MOE's Environmental Protection Act, Part X.

**Government Publication Date: 1988-Mar 2020; Jul 2020 - Aug 2020**

**Wastewater Discharger Registration Database:**

Provincial [SRDS](#)

Information under this heading is combination of the following 2 programs. The Municipal/Industrial Strategy for Abatement (MISA) division of the Ontario Ministry of Environment maintained a database of all direct dischargers of toxic pollutants within nine sectors including: Electric Power Generation; Mining; Petroleum Refining; Organic Chemicals; Inorganic Chemicals; Pulp & Paper; Metal Casting; Iron & Steel; and Quarries. All sampling information is now collected and stored within the Sample Result Data Store (SRDS).

**Government Publication Date: 1990-Dec 31, 2017**

**Anderson's Storage Tanks:**

Private [TANK](#)

The information provided in this database was collected by examining various historical documents, which identified the location of former storage tanks, containing substances such as fuel, water, gas, oil, and other various types of miscellaneous products. Information is available in regard to business operating at tank site, tank location, permit year, permit & installation type, no. of tanks installed & configuration and tank capacity. Data contained within this database pertains only to the city of Toronto and is not warranted to be complete, exhaustive or authoritative. The information was collected for research purposes only.

**Government Publication Date: 1915-1953\***

**Transport Canada Fuel Storage Tanks:**

Federal [TCFT](#)

List of fuel storage tanks currently or previously owned or operated by Transport Canada. This inventory also includes tanks on The Pickering Lands, which refers to 7,530 hectares (18,600 acres) of land in Pickering, Markham, and Uxbridge owned by the Government of Canada since 1972; properties on this land has been leased by the government since 1975, and falls under the Site Management Policy of Transport Canada, but is administered by Public Works and Government Services Canada. This inventory provides information on the site name, location, tank age, capacity and fuel type.

**Government Publication Date: 1970 - Dec 2020**

**Variations for Abandonment of Underground Storage Tanks:**

Provincial [VAR](#)

Listing of variances granted for storage tank abandonment. This is not a comprehensive or complete inventory of tank abandonment variances in the province; this listing is a copy of tank abandonment variance records previously obtained under Access to Public Information. In Ontario, registered underground storage tanks must be removed within two years of disuse; if removal of a tank is not feasible, an application may be sought for a variance from this code requirement.

Records are not verified for accuracy or completeness.

**Government Publication Date: Jul 31, 2020**

**Waste Disposal Sites - MOE CA Inventory:**

Provincial [WDS](#)

The Ontario Ministry of Environment, Waste Management Branch, maintains an inventory of known open (active or inactive) and closed disposal sites in the Province of Ontario. Active sites maintain a Certificate of Approval, are approved to receive and are receiving waste. Inactive sites maintain Certificate(s) of Approval but are not receiving waste. Closed sites are not receiving waste. The data contained within this database was compiled from the MOE's Certificate of Approval database. Locations of these sites may be cross-referenced to the Anderson database described under ERIS's Private Source Database section, by the CA number. All new Environmental Compliance Approvals handed out after Oct 31, 2011 for Waste Disposal Sites will still be found in this database.

**Government Publication Date: Oct 2011-Jan 31, 2021**

**Waste Disposal Sites - MOE 1991 Historical Approval Inventory:**

Provincial [WDSH](#)

In June 1991, the Ontario Ministry of Environment, Waste Management Branch, published the "June 1991 Waste Disposal Site Inventory", of all known active and closed waste disposal sites as of October 30th, 1990. For each "active" site as of October 31st 1990, information is provided on site location, site/CA number, waste type, site status and site classification. For each "closed" site as of October 31st 1990, information is provided on site location, site/CA number, closure date and site classification. Locations of these sites may be cross-referenced to the Anderson database described under ERIS's Private Source Database section, by the CA number.

**Government Publication Date: Up to Oct 1990\***

**Water Well Information System:**

Provincial [WWIS](#)

This database describes locations and characteristics of water wells found within Ontario in accordance with Regulation 903. It includes such information as coordinates, construction date, well depth, primary and secondary use, pump rate, static water level, well status, etc. Also included are detailed stratigraphy information, approximate depth to bedrock and the approximate depth to the water table.

**Government Publication Date: Apr 30, 2020**

# Definitions

**Database Descriptions:** This section provides a detailed explanation for each database including: source, information available, time coverage, and acronyms used. They are listed in alphabetic order.

**Detail Report:** This is the section of the report which provides the most detail for each individual record. Records are summarized by location, starting with the project property followed by records in closest proximity.

**Distance:** The distance value is the distance between plotted points, not necessarily the distance between the sites' boundaries. All values are an approximation.

**Direction:** The direction value is the compass direction of the site in respect to the project property and/or center point of the report.

**Elevation:** The elevation value is taken from the location at which the records for the site address have been plotted. All values are an approximation. Source: Google Elevation API.

**Executive Summary:** This portion of the report is divided into 3 sections:

'Report Summary'- Displays a chart indicating how many records fall on the project property and, within the report search radii.

'Site Report Summary'-Project Property'- This section lists all the records which fall on the project property. For more details, see the 'Detail Report' section.

'Site Report Summary-Surrounding Properties'- This section summarizes all records on adjacent properties, listing them in order of proximity from the project property. For more details, see the 'Detail Report' section.

**Map Key:** The map key number is assigned according to closest proximity from the project property. Map Key numbers always start at #1. The project property will always have a map key of '1' if records are available. If there is a number in brackets beside the main number, this will indicate the number of records on that specific property. If there is no number in brackets, there is only one record for that property.

The symbol and colour used indicates 'elevation': the red inverted triangle will dictate 'ERIS Sites with Lower Elevation', the yellow triangle will dictate 'ERIS Sites with Higher Elevation' and the orange square will dictate 'ERIS Sites with Same Elevation.'

**Unplottables:** These are records that could not be mapped due to various reasons, including limited geographic information. These records may or may not be in your study area, and are included as reference.

**APPENDIX C**

# Regulatory Responses



## INDEX REVIEW REPORT COMMERCIAL/INDUSTRIAL/AGRICULTURAL

### INDEX OF NAMES FOR APPROVALS ISSUED SINCE 1999

A search of the Index Record of names of all persons to whom approvals have been issued, maintained by the Director, Approvals Branch and the Regional Director, *Eastern Region*, and the District Manager, *Ottawa District*, under Section 19 EPA and Section 13 OWRA and the following information has been provided :

<u>Type</u>	<u>Number</u>	<u>Issued To</u>	<u>Issue Date</u>
Section 9 EPA (Air)			
Section 39 EPA (Waste Management)			
Section 52 OWRA (Water)			
Section 53 OWRA (Municipal/Private/ Industrial Sewage)	1739-7L5RJE	United Brotherhood of Carpenters Local No. 93	November 7, 2008
Other			

The **ministry's Access Environment** is an on-line, map-based search tool designed to allow the public, quick and easy access to the ministry approvals and registration information from December 1999 onward. Access Environment currently displays Environmental Compliance Approvals (ECA), Renewable Energy Approvals (REA) and registrations on the Environmental Activity and Sector Registry (EASR). ECAs include all Certificates of Approval (CofAs) previously issued under the Environmental Protection Act (EPA) and approvals previously issued under s.53 of the Ontario Water Resources Act (OWRA). You can access this information from the ministry website or at the following link:

[www.accessenvironment.ene.gov.on.ca/AEWeb/ae/GoSearch.action?search=basic&lang=en](http://www.accessenvironment.ene.gov.on.ca/AEWeb/ae/GoSearch.action?search=basic&lang=en)

Copies of **ECAs issued before January 1, 2000** can be obtained by submitting a [Request for a Copy of an Environmental Compliance Approval](#)

**Please Note:**

- 1) The information provided above is based solely on the address(es) and name(s) of the present and past owners provided by you.
- 2) The Index Record of Names to whom approvals have been issued, maintained by the Regional Director and District Manager, has been searched back to 1999.
- 3) A search of our records does **NOT** indicate whether there are:
  - other uses for which an approval may have been required, **nor**
  - other uses on the property or in the vicinity that may affect the suitability of the property, for the use proposed to be made of it.If a comprehensive knowledge of the property and the nearby lands and their environmental condition is required, you must examine them and other relevant records yourself, with the aid of a qualified person, if needed.

No Approvals have been issued.

Date of Search: April 14, 2021

## INDEX REVIEW REPORT COMMERCIAL/INDUSTRIAL/AGRICULTURAL

Additional site information related to the **location of landfill sites** in the province can be found at the following link:

<http://www.ontario.ca/environment-and-energy/small-landfill-sites>

<http://www.ontario.ca/environment-and-energy/map-large-landfill-sites>

The **ministry's Hazardous Waste Information Network (HWIN)** can also be accessed to search for information on generators, carriers, and receivers of subject waste in the province at the following link: [www.hwin.ca](http://www.hwin.ca)

The **ministry's Environmental Compliance Reports** provide information about contaminant discharges to water and emissions to air that exceed limits found in legislation, environmental approvals, orders and/or policies/guidelines and can be accessed at the following link: <http://www.ontario.ca/environment-and-energy/environmental-compliance-reports>

Information on **Environmental Penalties**, which are monetary penalties that can be imposed by the ministry for some industrial spills, can be assessed at the following link: <https://www.ontario.ca/search/search-results?query=environmental%20penalties>

Additional ministry information can be accessed through the **Government of Ontario's Open Data Catalogue**: <http://www.ontario.ca/government/open-data-ontario>

The ministry also encourages you to consider best practices and standards of care used within the legal community and through your associations as a guide to obtaining information related to specific property for any legal purpose.

We trust this information will help meet your requirements quickly and effectively.

Please advise your colleagues that responses to requests for searches always take some time. As a result, the Ministry of the Environment, Conservation and Parks may not be able to meet deadlines imposed by other parties on real estate and other transactions.

Thank you for your inquiry.

Signature:	<i>Jéhanne Hurlbut</i>
Contact Name:	Jéhanne Hurlbut
Title:	District Administrative Assistant
Address:	Ministry of the Environment, Conservation and Parks 2430 Don Reid Drive, Unit 103 Ottawa, ON K1H 1E1
Phone:	(613) 521-3450 Ext 221
Date:	April 14, 2021
	E&OE

**Please Note:** If you would like to receive an email with all the environmental links above, please contact me at [Jehanne.hurlbut@ontario.ca](mailto:Jehanne.hurlbut@ontario.ca) and I will be pleased to send them to you.

---

**From:** Public Information Services <publicinformationservices@tssa.org>  
**Sent:** March 31, 2021 2:23 PM  
**To:** Mathew, Rochelle  
**Subject:** RE: TSSA Information Request

**EXTERNAL EMAIL**

**Please refrain from sending documents to head office and only submit your requests electronically via email along with credit card payment. We are all working remotely and mailing in applications with cheques will lengthen the overall processing time.**

**NO RECORD FOUND**

Hello Rochelle,

Thank you for your request for confirmation of public information.

- We confirm that there are no records in our database of any fuel storage tanks at the subject addresses:

For a further search in our archives please complete our release of public information form found at <https://www.tssa.org/en/about-tssa/release-of-public-information.aspx?mid=392> and email the completed form to [publicinformationservices@tssa.org](mailto:publicinformationservices@tssa.org) along with a fee of \$56.50 (including HST) per location. The fee is payable with credit card (Visa or MasterCard).

Although TSSA believes the information provided pursuant to your request is accurate, please note that TSSA does not warrant this information in any way whatsoever.

Kind regards,

Saara



**Public Information Agent**

Facilities and Business Services

345 Carlingview Drive

Toronto, Ontario M9W 6N9

Tel: +1-416-734-6222 | Fax: +1-416-734-3568 | E-Mail: [publicinformationservices@tssa.org](mailto:publicinformationservices@tssa.org)

[www.tssa.org](http://www.tssa.org)



---

**From:** Mathew, Rochelle <Rochelle\_Mathew@golder.com>  
**Sent:** March 31, 2021 1:32 PM  
**To:** Public Information Services <publicinformationservices@tssa.org>  
**Subject:** TSSA Information Request



**[CAUTION]:** This email originated outside the organisation.

Please do not click links or open attachments unless you recognise the source of this email and know the content is safe.

Hello,

Could you please perform a TSSA database search for any underground storage tanks, registered fuel tanks, outstanding instructions, incident reports, fuel oil spills or contaminations records for the following property:

- 765 Green Creek Drive, Ottawa, Ontario
- 800 Green Creek Drive, Ottawa, Ontario
- 5450 Canotek Rd, Ottawa, Ontario
- 5470 Canotek Rd, Ottawa, Ontario
- 5480 Canotek Rd, Ottawa, Ontario
- 5509 Canotek Rd, Ottawa, Ontario
- 5411 Canotek Rd, Ottawa, Ontario
- 5510 Canotek Rd, Ottawa, Ontario
- 1011 Polytek St, Ottawa, Ontario
- 811 Shefford Rd, Ottawa, Ontario

Please let me know if you have any questions.

Kindest Regards,

Rochelle

**Rochelle Mathew (M.A.Sc.)**

*Environmental Scientist I (she/her)*

*Please note that my responses may be delayed as I am on call for field response.*



Golder Associates Ltd.

1931 Robertson Road, Ottawa, Ontario, Canada, K2H 5B7

**M:** +1 (343) 548 0496 | **D:** +1 (613) 592-9600 | [golder.com](http://golder.com)

[LinkedIn](#) | [Facebook](#) | [Twitter](#)

## Work Safe, Home Safe

*This email transmission is confidential and may contain proprietary information for the exclusive use of the intended recipient. Any use, distribution or copying of this transmission, other than by the intended recipient, is strictly prohibited. If you are not the intended recipient, please notify the sender and delete all copies. Electronic media is susceptible to unauthorized modification, deterioration, and incompatibility. Accordingly, the electronic media version of any work product may not be relied upon.*

Golder and the G logo are trademarks of Golder Associates Corporation

**Please consider the environment before printing this email.**

This electronic message and any attached documents are intended only for the named recipients. This communication from the Technical Standards and Safety Authority may contain information that is privileged, confidential or otherwise protected from disclosure and it must not be disclosed, copied, forwarded or distributed without authorization. If you have received this message in error, please notify the sender immediately and delete the original message.

---

**From:** Mathew, Rochelle  
**Sent:** April 12, 2021 10:30 AM  
**To:** Kemptville.Inforequest@ontario.ca  
**Subject:** 765 Green Creek Drive  
**Attachments:** Site Plan.pdf; 1653468 MNR\_InfoRequest.pdf

Hello,

Please find attached a completed information request form for the property at Lot 14, Concession 1, Gloucester (Ottawa Front), City of Ottawa, Ontario.

Please let me know if you have any questions or concerns.

Thank you,

Rochelle

**Rochelle Mathew (M.A.Sc.) (she/her)**  
Environmental Scientist



Golder Associates Ltd.

1931 Robertson Road, Ottawa, Ontario, Canada, K2H 5B7

**T:** +1 613 592-9600 | **D:** +1 (613) 592-9600 x3332 | **C:** 343-548-0496 | [golder.com](http://golder.com)

[LinkedIn](#) | [Instagram](#) | [Facebook](#) | [Twitter](#)

### La sécurité partout et avant tout | Work Safe, Home Safe

*Ce courriel est destiné exclusivement au(x) destinataire(s) mentionné(s) ci-dessus et peut contenir de l'information privilégiée, confidentielle et/ou dispensée de divulgation aux termes des lois applicables. Si vous avez reçu ce message par erreur, ou s'il ne vous est pas destiné, veuillez le mentionner immédiatement à l'expéditeur et effacer ce courriel. Certains documents électroniques risquent de subir des modifications non autorisées, de se détériorer ou de s'avérer incompatibles. En conséquence, la version électronique de quelque document que ce soit ne devrait pas être considérée fiable.*

*This email transmission is confidential and may contain proprietary information for the exclusive use of the intended recipient. Any use, distribution or copying of this transmission, other than by the intended recipient, is strictly prohibited. If you are not the intended recipient, please notify the sender and delete all copies. Electronic media is susceptible to unauthorized modification, deterioration, and incompatibility. Accordingly, the electronic media version of any work product may not be relied upon.*

Golder and the G logo are trademarks of Golder Associates Corporation

**Pensez à l'environnement avant d'imprimer ce courriel.**  
**Please consider the environment before printing this email.**





GREENS CREEK  
CONSERVATION  
AREA



**LEGEND**

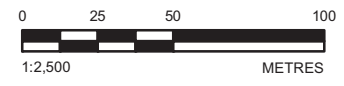
- WATERCOURSE
  - AREA OF NATURAL AND SCIENTIFIC INTEREST (ANSI)
  - PHASE I SITE
  - PHASE I STUDY AREA
- ON-SITE FEATURES**
- A. TRAINING CENTRE
  - B. DUMPSTERS/SEA-CAN
  - C. DITCH
  - D. OFFICE AREA
- OFF-SITE FEATURES**
- 1. ROBERT O. PICKARD ENVIRONMENTAL CENTRE
  - 2. SHEFFORD PARK/HISTORICAL LANDFILL
  - 3. COMMERCIAL/INDUSTRIAL PLAZA
  - 4. COMMUNICATIONS TOWER

**NOTE(S)**

1. ALL LOCATIONS ARE APPROXIMATE

**REFERENCE(S)**

1. LAND INFORMATION ONTARIO (LIO) DATA PRODUCED BY GOLDER ASSOCIATES LTD. UNDER LICENCE FROM ONTARIO MINISTRY OF NATURAL RESOURCES, © QUEENS PRINTER 2014  
 2. PROJECTION: TRANSVERSE MERCATOR, DATUM: NAD 83, COORDINATE SYSTEM: UTM ZONE 18, VERTICAL DATUM: CGVD28



CLIENT		
SMART LOCAL 47		
PROJECT		
PHASE I ENVIRONMENTAL SITE ASSESSMENT 765 GREEN CREEK DRIVE, OTTAWA, ONTARIO		
TITLE		
SITE PLAN		
CONSULTANT	YYYY-MM-DD	2017-08-01
	DESIGNED	---
	PREPARED	JEM
	REVIEWED	JL
	APPROVED	EDW
PROJECT NO.	CONTROL	REV.
1784617	0001	0
		FIGURE
		1

Path: N:\Vector\Spatial\_Maps\Smart\_Local\_47\GIS\_Editor\00\_PROJ\0001\_PhaseI\_Editor\00\_PROJ\0001\_PhaseI\_ESA\1784617\_001\_148\_0001.mxd

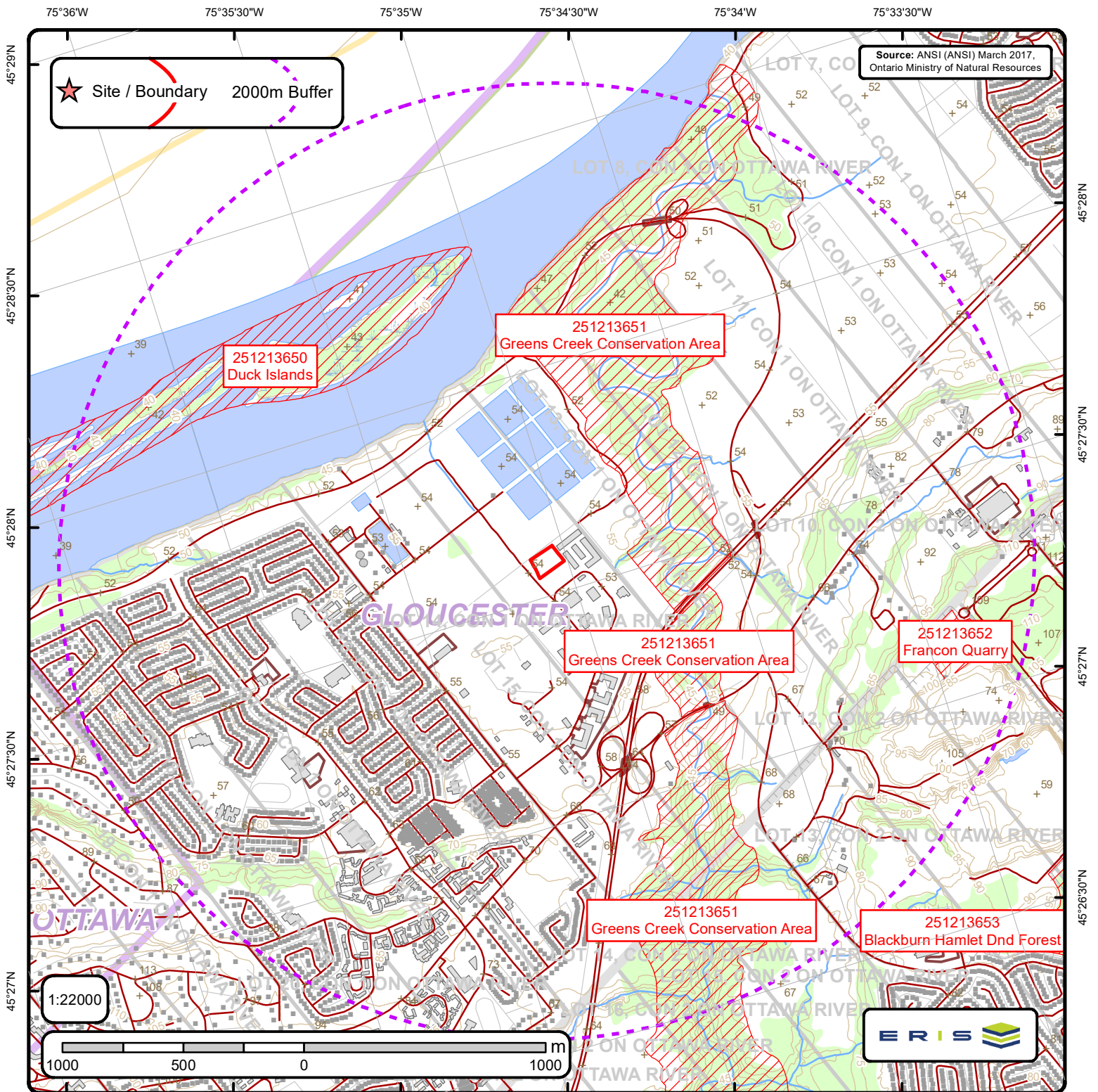
IF THIS MEASUREMENT DOES NOT MATCH WHAT IS SHOWN, THE SHEET SIZE HAS BEEN MODIFIED FROM 28mm

City of Ottawa




**APPENDIX D**

**ANSI Maps**



## Area of Natural & Scientific Interest (ANSI) Order No. 21033100345





# ANSI Report

ANSI Units Found within 2000 m of  
765 Green Creek Drive, Ottawa, Ontario

Page 1  
Order No.  
21033100345



**ANSI Name:** Duck Islands

**ID:** 251213650 | **Type:** Candidate ANSI, Life Science | **Significance:** Provincial | **Management Plan:** No | **Area (sqm):** 824958.307 |

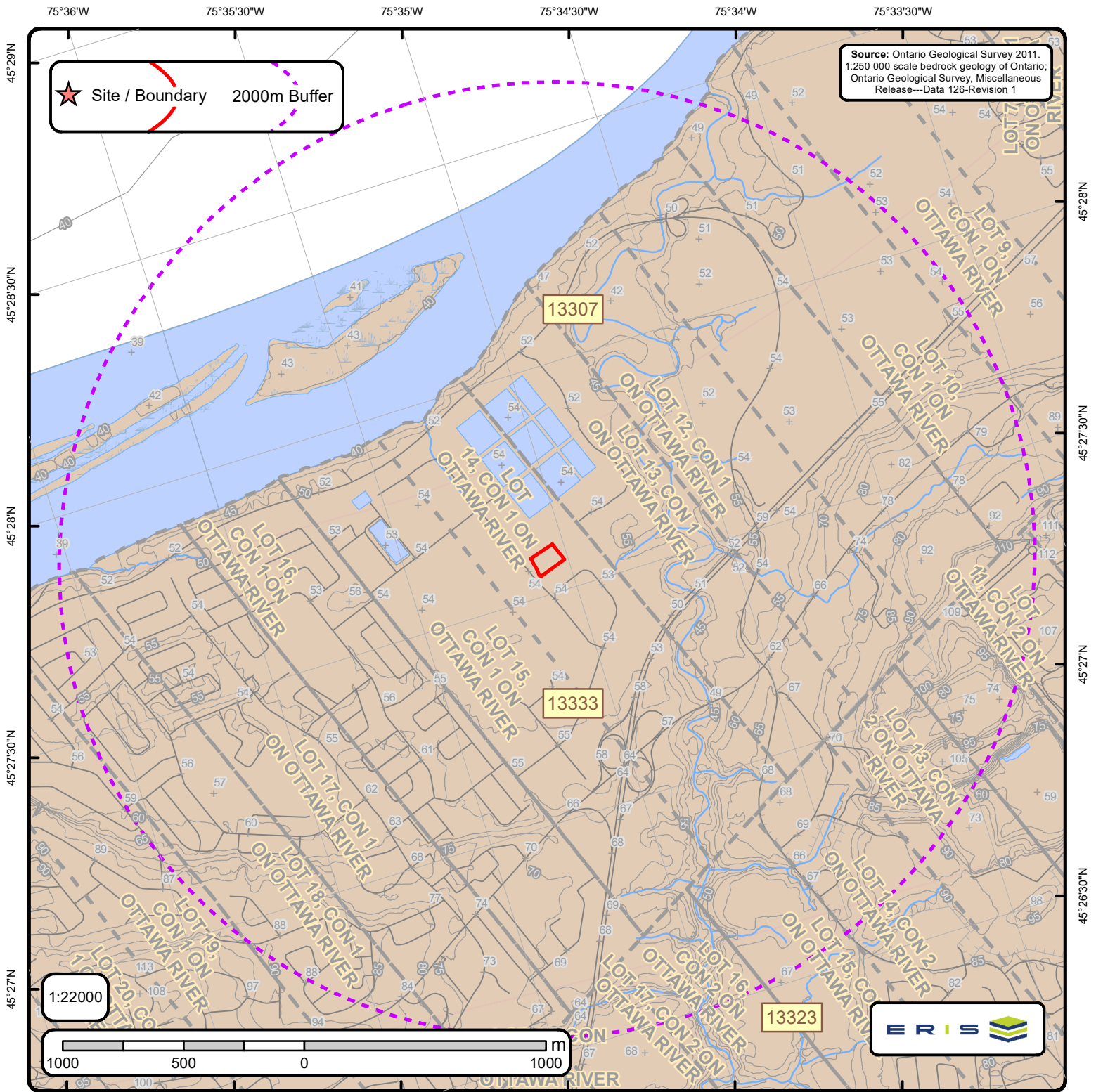
**Comments:**

**ANSI Name:** Francon Quarry

**ID:** 251213652 | **Type:** ANSI, Earth Science | **Significance:** Provincial | **Management Plan:** No | **Area (sqm):** 45041.43 | **Comments:**

**ANSI Name:** Greens Creek Conservation Area

**ID:** 251213651 | **Type:** ANSI, Life Science | **Significance:** Provincial | **Management Plan:** No | **Area (sqm):** 2692995.325 | **Comments:**



# Bedrock Geology of Ontario

Order No. 21033100345

Bedrock Geology Lines		Dikes		C Lines	
+ Spot Height	CONTACT, GEOPHYSICAL, TREND, INTERPRETED	Abitibi mafic dike	Marathon, Kapuskasing or Biscotasing mafic dike	FOLD, ANTICLINE, INTERPRETED, UNKNOWN GENERATION	Kimberlite
— Roads	CONTACT, SHARP, TREND, INTERPRETED	Biscotasing mafic dike	Matachewan mafic dike	FOLD, ANTICLINE, OBSERVED, UNKNOWN GENERATION	
— Contour Lines	CONTACT, SHARP, TREND, OBSERVED	Empey Lake mafic dike	Molson mafic dike	FOLD, ANTICLINE, SYNFORMAL, INTERPRETED, SECOND GENERATION	
— Streams	FAULT, DEXTRAL HORIZONTAL COMPONENT, TREND, INTERPRETED, UNKNOWN GENERATION	Felsic to intermediate intrusive rocks	North Channel mafic dike	FOLD, ANTIFORM, INTERPRETED, UNKNOWN GENERATION	
— Railroads	FAULT, PROJECTED FAULT, INTERPRETED, UNKNOWN GENERATION	Fort Frances mafic dike	Pickle Crow mafic dike (Molson swarm) normal	FOLD, SYNCLINE, INTERPRETED, UNKNOWN GENERATION	
— Lots	FAULT, SINISTRAL HORIZONTAL COMPONENT, TREND, INTERPRETED, UNKNOWN GENERATION	Frontenac mafic dike	Pickle Crow mafic dike (Molson swarm) reverse	FOLD, SYNCLINE, OBSERVED, UNKNOWN GENERATION	
— Pit or Quarry	FAULT, SINISTRAL HORIZONTAL COMPONENT, TREND, OBSERVED, UNKNOWN GENERATION	Grenville mafic dike	Rideau mafic dike	FOLD, SYNFORM, INTERPRETED, UNKNOWN GENERATION	
— Airports	FAULT, UNKNOWN HORIZONTAL COMPONENT, INCLINED-REVERSE, INTERPRETED, UNKNOWN GENERATION	Logan and Nipigon mafic sills	Sudbury mafic dike	FOLD, SYNFORM, INTERPRETED, UNKNOWN GENERATION	
— Waterbody	FAULT, UNKNOWN HORIZONTAL COMPONENT, INCLINED-REVERSE, OBSERVED, UNKNOWN GENERATION	Mackenzie mafic dike	Ultramafic, gabbroic and granophytic intrusions		
— Wetlands	FAULT, UNKNOWN HORIZONTAL COMPONENT, TREND, INTERPRETED, UNKNOWN GENERATION	Mafic dikes of uncertain age	Unsubdivided mafic dike		
	FAULT, UNKNOWN HORIZONTAL COMPONENT, TREND, OBSERVED, UNKNOWN GENERATION	Mafic sills and dikes	Unsubdivided mafic dike (Keweenawian age)		
	NEATLINE	Marathon mafic dike	unknown		
	ONTARIO BORDER				
	Marble, chert, iron formation, minor metavolcanic rocks				





**ID:** 13333 | **Unit Name:** |

**Type (All):** 54a | **Type (Primary):** 54a | **Type (Secondary):** | **Type (Tertiary):** | **Rock Type (Primary):** Limestone, dolostone, shale, arkose, sandstone | **Strata (Primary):** Ottawa Group; Simcoe Group; Shadow Lake Formation | **Super Eon (Primary):** | **Eon (Primary):** PHANEROZOIC (Present to 542.0 Ma) | **Era (Primary):** PALEOZOIC (251.0 Ma to 542.0 Ma) | **Period (Primary):** ORDOVICIAN (443.7 Ma to 488.3 Ma) | **Epoch (Primary):** MIDDLE ORDOVICIAN (now considered UPPER DEVONIAN) | **Province (Primary):**

**ID:** 13323 | **Unit Name:** |

**Type (All):** 55b | **Type (Primary):** 55b | **Type (Secondary):** | **Type (Tertiary):** | **Rock Type (Primary):** Shale, limestone, dolostone, siltstone | **Strata (Primary):** Georgian Bay Formation; Blue Mountain Formation; Billings Formation; Collingwood Member; Eastview Member | **Super Eon (Primary):** | **Eon (Primary):** PHANEROZOIC (Present to 542.0 Ma) | **Era (Primary):** PALEOZOIC (251.0 Ma to 542.0 Ma) | **Period (Primary):** ORDOVICIAN (443.7 Ma to 488.3 Ma) | **Epoch (Primary):** UPPER ORDOVICIAN | **Province (Primary):**

**ID:** 13307 | **Unit Name:** |

**Type (All):** 53 | **Type (Primary):** 53 | **Type (Secondary):** | **Type (Tertiary):** | **Rock Type (Primary):** Dolostone, sandstone | **Strata (Primary):** Beekmantown Group | **Super Eon (Primary):** | **Eon (Primary):** PHANEROZOIC (Present to 542.0 Ma) | **Era (Primary):** PALEOZOIC (251.0 Ma to 542.0 Ma) | **Period (Primary):** ORDOVICIAN (443.7 Ma to 488.3 Ma) | **Epoch (Primary):** LOWER ORDOVICIAN | **Province (Primary):**





**ID - Unit ID**      **Unit Name** - Generalized geological unit classification

**Type (All)** - The geological unit number(s) or code(s) for all rock types present in an individual polygon.

**Type (Primary)** - The primary geological unit number or code for the primary rock type in an individual polygon

**Type (Secondary)** - The secondary geological unit number or code for the secondary rock type, if present, in an individual polygon

**Type (Tertiary)** - The tertiary geological unit number or code for the tertiary rock type, if present, in an individual polygon

**Rock Type (Primary)** - Rock type or sub-unit description

**Status (Primary)** - The Stratigraphic unit. Divided into:

Supergroup (two or more groups and lone formations)  
Group (two or more formations)  
Formation (primary unit of lithostratigraphy)  
Member (named lithologic subdivision of a formation)  
Bed (named distinctive layer in a member or formation)

**Super Eon (Primary)** - A name given to the largest defined unit of geological time, divided into Eons. Unique values which this field may contain (Domains) are:

PRECAMBRIAN (0.542 Ga to <3.85 Ga)

**Eon (Primary)** - A name given to a defined unit of geological time, divided into Eras. Unique values which this field may contain (Domains) are:

ARCHEAN (2.5 Ga to <3.85 Ga)  
PROTEROZOIC (0.542 Ga to 2.50 Ga)  
PHANEROZOIC (Present to 542.0 Ma)

**Era (Primary)** - A name given to a defined unit of geological time, divided into Periods. Each era on the scale is separated from the next by a major event or change. Unique values which this field may contain (Domains) are:

MESOARCHEAN (2.8 Ga to 3.2 Ga)	MESOPROTEROZOIC (1.0 Ga to 1.6 Ga)
NEO-TO MESOARCHEAN (2.5 Ga to 3.2 Ga)	EARLY PALEOZOIC TO NEOPROTEROZOIC (443.7 Ma to 1.0 Ga)
NEOARCHEAN (2.5 Ga to 2.8 Ga)	NEO-TO MESOPROTEROZOIC (0.542 Ga to 1.6 Ga)
PALEOPROTEROZOIC (1.6 Ga to 2.5 Ga)	PALEOZOIC (251.0 Ma to 542.0 Ma)
MESO-TO PALEOPROTEROZOIC (1.0 Ga to 2.5 Ga)	MESOZOIC (65.5 Ma to 251.0 Ma)

**Period (Primary)** - A name given to a defined unit of geological time, divided into Epochs. Unique values which this field may contain (Domains) are:

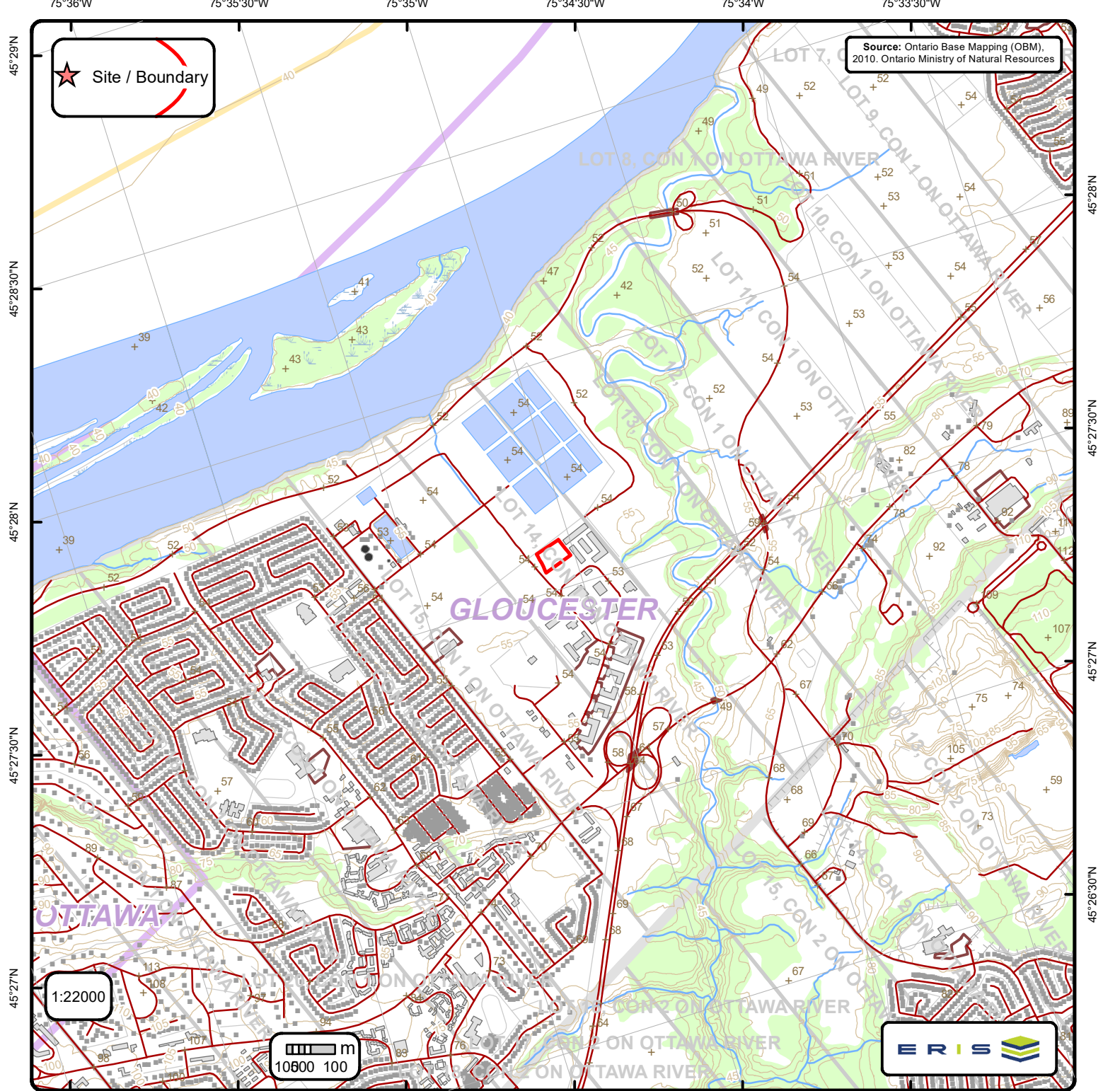
CAMBRIAN (488.3 Ma to 542.0 Ma)  
ORDOVICIAN (443.7 Ma to 488.3 Ma)  
SILURIAN (416.0 Ma to 443.7 Ma)  
DEVONIAN (359.2 Ma to 416.0 Ma)  
MISSISSIPPIAN TO DEVONIAN (318.1 Ma to 416.0 Ma)  
JURASSIC (145.5 Ma to 199.6 Ma)  
CRETACEOUS AND JURASSIC (65.5 Ma to 199.6 Ma)

**Epoch (Primary)** - A name given to a defined unit of geological time. Unique values which this field may contain (Domains) are:

LOWER ORDOVICIAN	UPPER SILURIAN
MIDDLE ORDOVICIAN	LOWER DEVONIAN
UPPER ORDOVICIAN	MIDDLE DEVONIAN
MIDDLE AND LOWER SILURIAN	UPPER DEVONIAN
UPPER SILURIAN TO LOWER DEVONIAN	LOWER CRETACEOUS AND MIDDLE JURASSIC

**Province (Primary)** - The Geological Province the geological unit is in. Unique values which this field may contain (Domains) are:

SUPERIOR  
SOUTHERN  
SUPERIOR  
GRENVILLE



Source: Ontario Base Mapping (OBM), 2010. Ontario Ministry of Natural Resources

★ Site / Boundary

1:22000

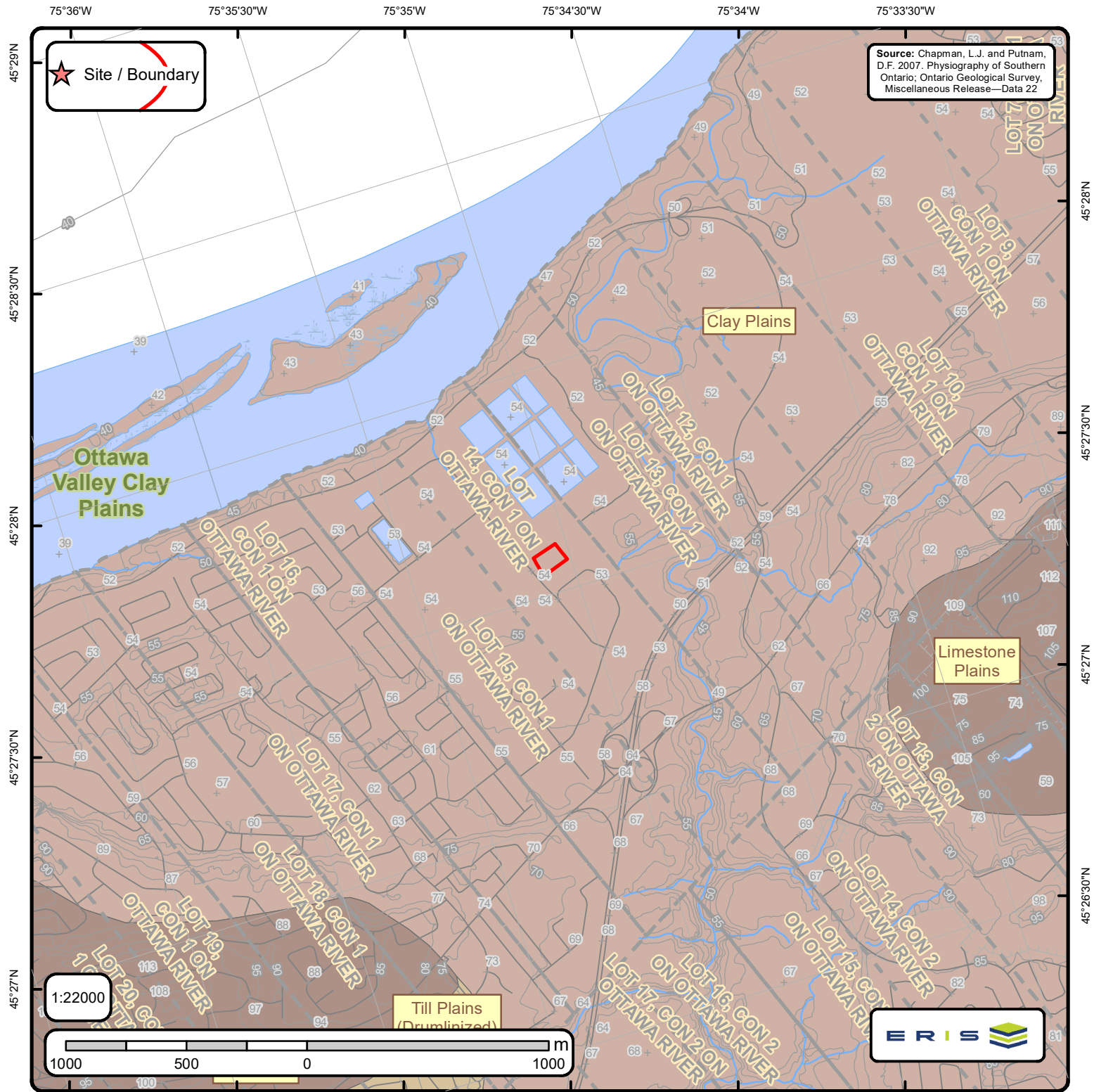
10600 100



# Ontario Base Mapping (OBM) Data

Order No. 21033100345

+	Spot Height (metre)	—	Transportation Structure	—	Contour Line	■	Wooded Area
■	Building Point	—	Utility Line	■	Pit or Quarry	■	Conservation Authority
⚡	Towers	—	Water Structure	■	Waterbody	■	Conservation Area
●	Utility Site Point	—	Drainage Line Feature	■	Wetlands	■	Municipal Park
—	Misc. Line	—	River or Stream	■	Concession	■	Provincial Park
—	Railroads	■	Airports	■	Lots	■	National Park
—	Roads	■	Tanks	■	Municipality	■	Nature Reserve
—	Trail	■	Building to Scale	■	Land Ownership		

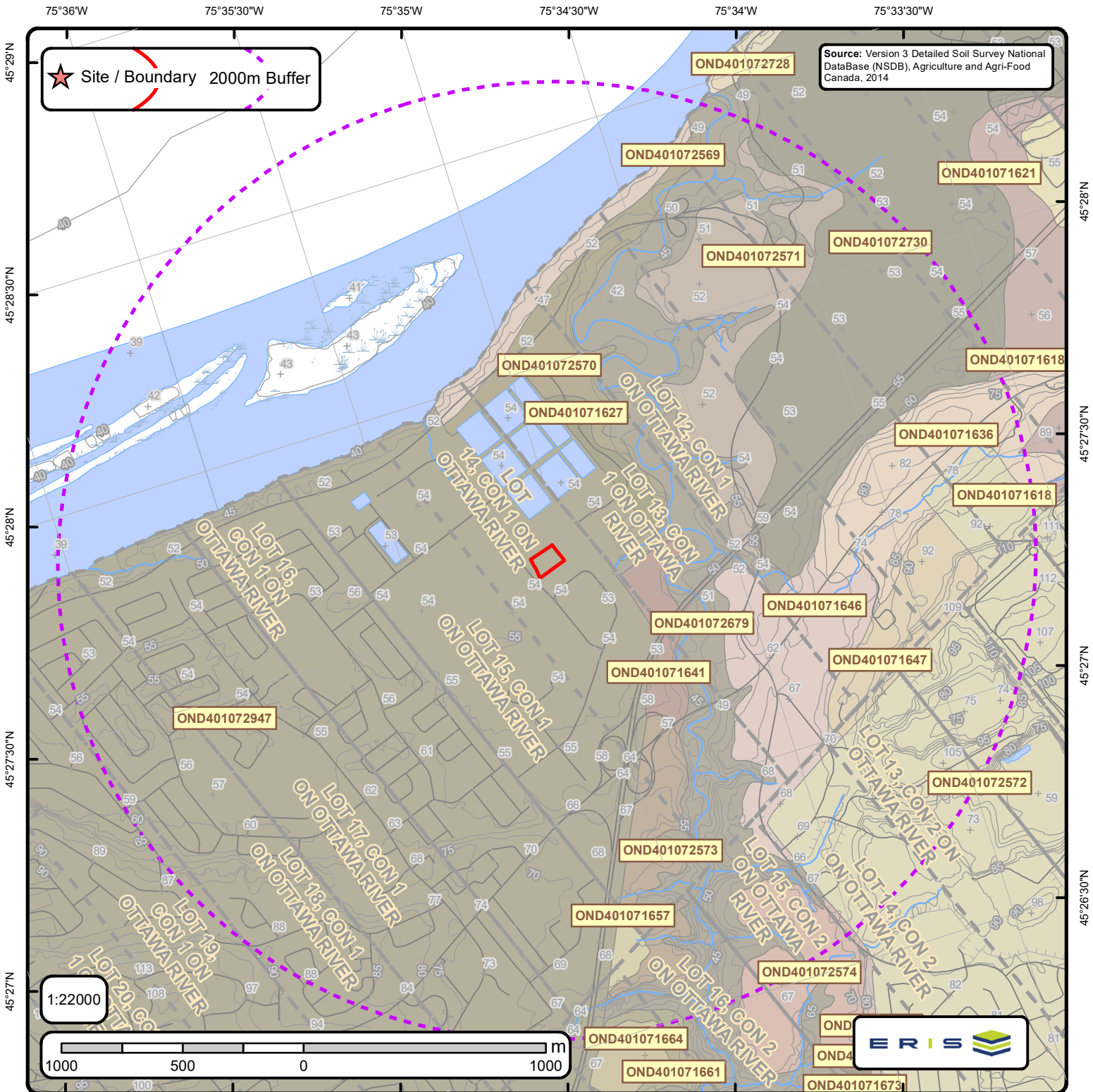


# Physiography of Southern Ontario

Order No. 21033100345

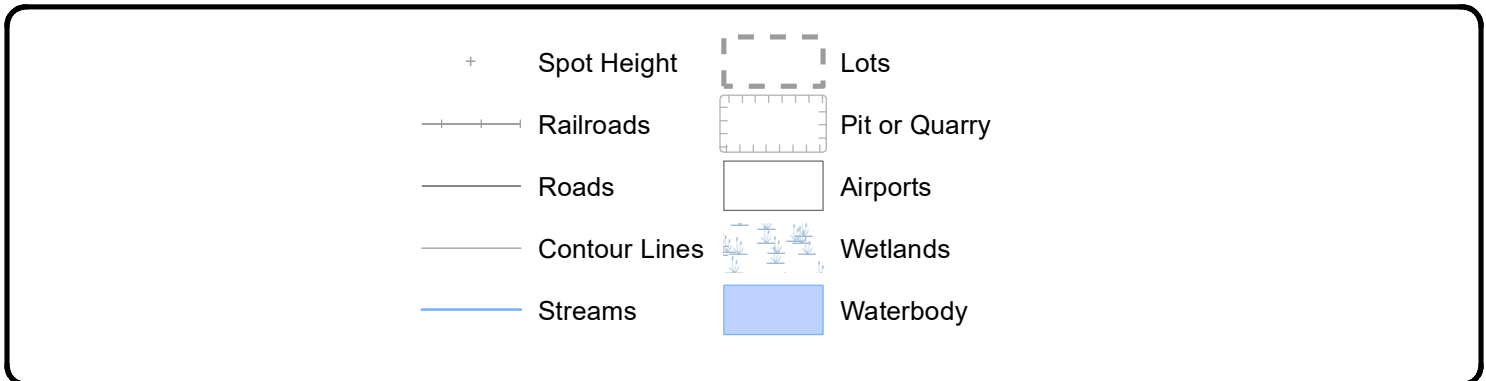
+ Spot Height	— Lots	◆ Boulder Pavement	■ Bare Rock Ridges And Shallow Till	■ Peat And Muck
— Roads	▭ Pit or Quarry	◆ Dissected Terrain	■ Beaches	■ Sand Plains
— Railroads	▭ Airports	■ Mud Flow Scars	■ Bevelled Till Plains	■ Shale Plains
— Contour Lines	■ Wetlands	▲ Sand Dunes	■ Clay Plains	■ Shallow Till And Rock Ridges
— Streams	■ Waterbody	— escarpment	■ Drumlins	■ Spillways
		— shorecliff	■ Escarpments	■ Till Moraines
		— shorecliff (weakly developed)	■ Eskers	■ Till Plains (Drumlinized)
		■ Physiography Regions	■ Kame Moraines	■ Till Plains (Undrumlinized)
			■ Limestone Plains	





# Detailed Soil Survey (ON Soils)

Order No. 21033100345





Soil ID: OND401071627

**Component No** : 1 | **Components(%)** : 100 | **Soil Name ID** : ONSTA~~~~~A | **Surface Stoniness Class** : Nonstony | **Slop Steepness(%)** : 1.2 | **Slop Length(m)** : -9 | **Drainage** : Poorly | **Hydrological Soil Groups** : Soils have a high runoff potential and very slow infiltration rate when thoroughly wetted. Soils include clay soils with high swelling potential, soils in a permanent high water table and shallow soils over nearly impervious material. | **Soil Texture of A Horizon** : clay | **Field Crops Capability** : moderately severe limitations on use for crops. | **First CLI Limitation Subclass** : Adverse soil structure (i.e. Depth of rooting zone is restricted) | **Second CLI Limitation Subclass** : None | **Depth(cm)** : 0-20 | **Horizon** : Ap | **Layer No** : 1 | **Very Fine Sand(%)** : 7 | **Total Sand(%)** : 17 | **Total Silt(%)** : 40 | **Total Clay(%)** : 43 | **Organic Carbon(%)** : 2.8 | **pH in Calc Chloride** : 5.9 | **Saturated Hydraulic Conductivity(cm/h)** : 0.385 | **Electrical Conductivity(dS/m)** : 0 | **Depth(cm)** : 20-50 | **Horizon** : Bmg | **Layer No** : 2 | **Very Fine Sand(%)** : 0 | **Total Sand(%)** : 4 | **Total Silt(%)** : 41 | **Total Clay(%)** : 55 | **Organic Carbon(%)** : 0.5 | **pH in Calc Chloride** : 5.9 | **Saturated Hydraulic Conductivity(cm/h)** : 0.247 | **Electrical Conductivity(dS/m)** : 0 | **Depth(cm)** : 50-75 | **Horizon** : Bmg | **Layer No** : 3 | **Very Fine Sand(%)** : 0 | **Total Sand(%)** : 5 | **Total Silt(%)** : 34 | **Total Clay(%)** : 61 | **Organic Carbon(%)** : 0.3 | **pH in Calc Chloride** : 6.0 | **Saturated Hydraulic Conductivity(cm/h)** : 0.249 | **Electrical Conductivity(dS/m)** : 0 | **Depth(cm)** : 75-100 | **Horizon** : Cgk | **Layer No** : 4 | **Very Fine Sand(%)** : 0 | **Total Sand(%)** : 1 | **Total Silt(%)** : 53 | **Total Clay(%)** : 46 | **Organic Carbon(%)** : 0.2 | **pH in Calc Chloride** : 6.5 | **Saturated Hydraulic Conductivity(cm/h)** : 0.192 | **Electrical Conductivity(dS/m)** : 0

Soil ID: OND401071618

**Component No** : 2 | **Components(%)** : 30 | **Soil Name ID** : ONBIV~~~~~A | **Surface Stoniness Class** : Nonstony | **Slop Steepness(%)** : 1.2 | **Slop Length(m)** : -9 | **Drainage** : Poorly | **Hydrological Soil Groups** : Soils with slow infiltration rates when thoroughly wetted and these soils typically are silty-loam soils with an impeding layer or soils with moderately fine to fine texture. | **Soil Texture of A Horizon** : None | **Field Crops Capability** : moderate limitations on use for crops | **First CLI Limitation Subclass** : None | **Second CLI Limitation Subclass** : None | **Depth(cm)** : 0-17 | **Horizon** : Ap | **Layer No** : 1 | **Very Fine Sand(%)** : 31 | **Total Sand(%)** : 53 | **Total Silt(%)** : 34 | **Total Clay(%)** : 13 | **Organic Carbon(%)** : 3.1 | **pH in Calc Chloride** : 6.8 | **Saturated Hydraulic Conductivity(cm/h)** : 2.052 | **Electrical Conductivity(dS/m)** : 0 | **Depth(cm)** : 17-33 | **Horizon** : Bg | **Layer No** : 2 | **Very Fine Sand(%)** : 18 | **Total Sand(%)** : 30 | **Total Silt(%)** : 39 | **Total Clay(%)** : 31 | **Organic Carbon(%)** : 0.4 | **pH in Calc Chloride** : 7.1 | **Saturated Hydraulic Conductivity(cm/h)** : 0.273 | **Electrical Conductivity(dS/m)** : 0 | **Depth(cm)** : 33-62 | **Horizon** : Bg | **Layer No** : 3 | **Very Fine Sand(%)** : 40 | **Total Sand(%)** : 52 | **Total Silt(%)** : 28 | **Total Clay(%)** : 20 | **Organic Carbon(%)** : 0.1 | **pH in Calc Chloride** : 7.1 | **Saturated Hydraulic Conductivity(cm/h)** : 0.683 | **Electrical Conductivity(dS/m)** : 0 | **Depth(cm)** : 62-84 | **Horizon** : Ckg | **Layer No** : 4 | **Very Fine Sand(%)** : 45 | **Total Sand(%)** : 62 | **Total Silt(%)** : 26 | **Total Clay(%)** : 12 | **Organic Carbon(%)** : 0.1 | **pH in Calc Chloride** : 7.4 | **Saturated Hydraulic Conductivity(cm/h)** : 1.597 | **Electrical Conductivity(dS/m)** : 0 | **Depth(cm)** : 84-100 | **Horizon** : Ckg | **Layer No** : 5 | **Very Fine Sand(%)** : 0 | **Total Sand(%)** : 4 | **Total Silt(%)** : 54 | **Total Clay(%)** : 42 | **Organic Carbon(%)** : 0.1 | **pH in Calc Chloride** : 7.6 | **Saturated Hydraulic Conductivity(cm/h)** : 0.194 | **Electrical Conductivity(dS/m)** : 0

Soil ID: OND401071618

**Component No** : 1 | **Components(%)** : 70 | **Soil Name ID** : ONALL~~~~~A | **Surface Stoniness Class** : Nonstony | **Slop Steepness(%)** : 1.2 | **Slop Length(m)** : -9 | **Drainage** : Poorly | **Hydrological Soil Groups** : Soils with slow infiltration rates when thoroughly wetted and these soils typically are silty-loam soils with an impeding layer or soils with moderately fine to fine texture. | **Soil Texture of A Horizon** : None | **Field Crops Capability** : moderately severe limitations on use for crops. | **First CLI Limitation Subclass** : None | **Second CLI Limitation Subclass** : None | **Depth(cm)** : 0-27 | **Horizon** : Ap | **Layer No** : 1 | **Very Fine Sand(%)** : 31 | **Total Sand(%)** : 82 | **Total Silt(%)** : 10 | **Total Clay(%)** : 8 | **Organic Carbon(%)** : 1.5 | **pH in Calc Chloride** : 5.3 | **Saturated Hydraulic Conductivity(cm/h)** : 4.383 | **Electrical Conductivity(dS/m)** : 0 | **Depth(cm)** : 27-41 | **Horizon** : Bmg | **Layer No** : 2 | **Very Fine Sand(%)** : 40 | **Total Sand(%)** : 87 | **Total Silt(%)** : 9 | **Total Clay(%)** : 4 | **Organic Carbon(%)** : 0.2 | **pH in Calc Chloride** : 5.6 | **Saturated Hydraulic Conductivity(cm/h)** : 6.398 | **Electrical Conductivity(dS/m)** : 0 | **Depth(cm)** : 41-55 | **Horizon** : Bmg | **Layer No** : 3 | **Very Fine Sand(%)** : 28 | **Total Sand(%)** : 67 | **Total Silt(%)** : 14 | **Total Clay(%)** : 19 | **Organic Carbon(%)** : 0.2 | **pH in Calc Chloride** : 5.7 | **Saturated Hydraulic Conductivity(cm/h)** : 1.197 | **Electrical Conductivity(dS/m)** : 0 | **Depth(cm)** : 55-100 | **Horizon** : Ckj | **Layer No** : 4 | **Very Fine Sand(%)** : 4 | **Total Sand(%)** : 12 | **Total Silt(%)** : 34 | **Total Clay(%)** : 54 | **Organic Carbon(%)** : 0.2 | **pH in Calc Chloride** : 6.3 | **Saturated Hydraulic Conductivity(cm/h)** : 0.197 | **Electrical Conductivity(dS/m)** : 0



Soil ID: OND401072571

**Component No** : 1 | **Components(%)** : 70 | **Soil Name ID** : ONRDU~~~~~A | **Surface Stoniness Class** : Nonstony | **Slop Steepness(%)** : 1.2 | **Slop Length(m)** : -9 | **Drainage** : Imperfectly | **Hydrological Soil Groups** : Soils have a high runoff potential and very slow infiltration rate when thoroughly wetted. Soils include clay soils with high swelling potential, soils in a permanent high water table and shallow soils over nearly impervious material. | **Soil Texture of A Horizon** : clay | **Field Crops Capability** : moderately severe limitations on use for crops. | **First CLI Limitation Subclass** : Adverse soil structure (i.e. Depth of rooting zone is restricted) | **Second CLI Limitation Subclass** : None | **Depth(cm)** : 0-23 | **Horizon** : Ap | **Layer No** : 1 | **Very Fine Sand(%)** : 0 | **Total Sand(%)** : 5 | **Total Silt(%)** : 27 | **Total Clay(%)** : 68 | **Organic Carbon(%)** : 1.9 | **pH in Calc Chloride** : 5.3 | **Saturated Hydraulic Conductivity(cm/h)** : 0.31 | **Electrical Conductivity(dS/m)** : 0] | **Depth(cm)** : 23-29 | **Horizon** : Bmgj | **Layer No** : 2 | **Very Fine Sand(%)** : 0 | **Total Sand(%)** : 3 | **Total Silt(%)** : 21 | **Total Clay(%)** : 76 | **Organic Carbon(%)** : 0.6 | **pH in Calc Chloride** : 6.0 | **Saturated Hydraulic Conductivity(cm/h)** : 0.246 | **Electrical Conductivity(dS/m)** : 0] | **Depth(cm)** : 29-37 | **Horizon** : Bm | **Layer No** : 3 | **Very Fine Sand(%)** : 0 | **Total Sand(%)** : 1 | **Total Silt(%)** : 18 | **Total Clay(%)** : 81 | **Organic Carbon(%)** : 0.4 | **pH in Calc Chloride** : 6.4 | **Saturated Hydraulic Conductivity(cm/h)** : 0.246 | **Electrical Conductivity(dS/m)** : 0] | **Depth(cm)** : 37-100 | **Horizon** : Cgj | **Layer No** : 4 | **Very Fine Sand(%)** : 0 | **Total Sand(%)** : 1 | **Total Silt(%)** : 22 | **Total Clay(%)** : 77 | **Organic Carbon(%)** : 0.2 | **pH in Calc Chloride** : 7.0 | **Saturated Hydraulic Conductivity(cm/h)** : 0.192 | **Electrical Conductivity(dS/m)** : 0

Soil ID: OND401072571

**Component No** : 2 | **Components(%)** : 30 | **Soil Name ID** : ONSTA~~~~~A | **Surface Stoniness Class** : Nonstony | **Slop Steepness(%)** : 1.2 | **Slop Length(m)** : -9 | **Drainage** : Poorly | **Hydrological Soil Groups** : Soils have a high runoff potential and very slow infiltration rate when thoroughly wetted. Soils include clay soils with high swelling potential, soils in a permanent high water table and shallow soils over nearly impervious material. | **Soil Texture of A Horizon** : clay | **Field Crops Capability** : moderately severe limitations on use for crops. | **First CLI Limitation Subclass** : Adverse soil structure (i.e. Depth of rooting zone is restricted) | **Second CLI Limitation Subclass** : None | **Depth(cm)** : 0-20 | **Horizon** : Ap | **Layer No** : 1 | **Very Fine Sand(%)** : 7 | **Total Sand(%)** : 17 | **Total Silt(%)** : 40 | **Total Clay(%)** : 43 | **Organic Carbon(%)** : 2.8 | **pH in Calc Chloride** : 5.9 | **Saturated Hydraulic Conductivity(cm/h)** : 0.385 | **Electrical Conductivity(dS/m)** : 0] | **Depth(cm)** : 20-50 | **Horizon** : Bmg | **Layer No** : 2 | **Very Fine Sand(%)** : 0 | **Total Sand(%)** : 4 | **Total Silt(%)** : 41 | **Total Clay(%)** : 55 | **Organic Carbon(%)** : 0.5 | **pH in Calc Chloride** : 5.9 | **Saturated Hydraulic Conductivity(cm/h)** : 0.247 | **Electrical Conductivity(dS/m)** : 0] | **Depth(cm)** : 50-75 | **Horizon** : Bmg | **Layer No** : 3 | **Very Fine Sand(%)** : 0 | **Total Sand(%)** : 5 | **Total Silt(%)** : 34 | **Total Clay(%)** : 61 | **Organic Carbon(%)** : 0.3 | **pH in Calc Chloride** : 6.0 | **Saturated Hydraulic Conductivity(cm/h)** : 0.249 | **Electrical Conductivity(dS/m)** : 0] | **Depth(cm)** : 75-100 | **Horizon** : Cgk | **Layer No** : 4 | **Very Fine Sand(%)** : 0 | **Total Sand(%)** : 1 | **Total Silt(%)** : 53 | **Total Clay(%)** : 46 | **Organic Carbon(%)** : 0.2 | **pH in Calc Chloride** : 6.5 | **Saturated Hydraulic Conductivity(cm/h)** : 0.192 | **Electrical Conductivity(dS/m)** : 0

Soil ID: OND401071636

**Component No** : 1 | **Components(%)** : 70 | **Soil Name ID** : ONZUN~~~~~N | **Surface Stoniness Class** : Nonstony | **Slop Steepness(%)** : 3.5 | **Slop Length(m)** : -9 | **Drainage** : Imperfectly | **Hydrological Soil Groups** : Soils with slow infiltration rates when thoroughly wetted and these soils typically are silty-loam soils with an impeding layer or soils with moderately fine to fine texture. | **Soil Texture of A Horizon** : silt loam | **Field Crops Capability** : moderately severe limitations on use for crops. | **First CLI Limitation Subclass** : Presence of consolidated bedrock within one metre of the soil surface | **Second CLI Limitation Subclass** : None | **Soil Name** : UNCLASSIFIED | **Water Table Characteristics** : Unspecified period | **Soil Drainage Class** : Not applicable | **Kind of Surface Material** : Unclassified | **Layer that Restricts Root Growth** : No root restricting layer | **Type of Root Restricting Layer** : n/a | **Parent Material 1|2|3** : Not Applicable; Not Applicable; Not Applicable | **Mode of Deposition 1|2|3** : Not Applicable; Not Applicable; Not Applicable | **Parent Material Chemical Property 1|2|3** : Not Applicable; Not Applicable; Not Applicable



Soil ID: OND401071636

**Component No** : 2 | **Components(%)** : 30 | **Soil Name ID** : ONZSC~~~~~N | **Surface Stoniness Class** : Slightly stony | **Slop Steepness(%)** : 3.5 | **Slop Length(m)** : -9 | **Drainage** : Well | **Hydrological Soil Groups** : None | **Soil Texture of A Horizon** : None | **Field Crops Capability** : Very severe limitations preclude annual cultivation; improvements feasible. | **First CLI Limitation Subclass** : Subject to occasional flooding (Inundation) from adjacent streams or waterbodies | **Second CLI Limitation Subclass** : None | **Depth(cm)** : 0-100 | **Horizon** : Ah | **Layer No** : 1 | **Very Fine Sand(%)** : 5 | **Total Sand(%)** : 15 | **Total Silt(%)** : 60 | **Total Clay(%)** : 25 | **Organic Carbon(%)** : 3.9 | **pH in Calc Chloride** : 6.4 | **Saturated Hydraulic Conductivity(cm/h)** : 0.589 | **Electrical Conductivity(dS/m)** : 0 |

Soil ID: OND401071641

**Component No** : 1 | **Components(%)** : 100 | **Soil Name ID** : ONSTA~~~~~A | **Surface Stoniness Class** : Nonstony | **Slop Steepness(%)** : 1.2 | **Slop Length(m)** : -9 | **Drainage** : Poorly | **Hydrological Soil Groups** : Soils have a high runoff potential and very slow infiltration rate when thoroughly wetted. Soils include clay soils with high swelling potential, soils in a permanent high water table and shallow soils over nearly impervious material. | **Soil Texture of A Horizon** : clay | **Field Crops Capability** : moderately severe limitations on use for crops. | **First CLI Limitation Subclass** : Adverse soil structure (i.e. Depth of rooting zone is restricted) | **Second CLI Limitation Subclass** : None | **Depth(cm)** : 0-20 | **Horizon** : Ap | **Layer No** : 1 | **Very Fine Sand(%)** : 7 | **Total Sand(%)** : 17 | **Total Silt(%)** : 40 | **Total Clay(%)** : 43 | **Organic Carbon(%)** : 2.8 | **pH in Calc Chloride** : 5.9 | **Saturated Hydraulic Conductivity(cm/h)** : 0.385 | **Electrical Conductivity(dS/m)** : 0 | **Depth(cm)** : 20-50 | **Horizon** : Bmg | **Layer No** : 2 | **Very Fine Sand(%)** : 0 | **Total Sand(%)** : 4 | **Total Silt(%)** : 41 | **Total Clay(%)** : 55 | **Organic Carbon(%)** : 0.5 | **pH in Calc Chloride** : 5.9 | **Saturated Hydraulic Conductivity(cm/h)** : 0.247 | **Electrical Conductivity(dS/m)** : 0 | **Depth(cm)** : 50-75 | **Horizon** : Bmg | **Layer No** : 3 | **Very Fine Sand(%)** : 0 | **Total Sand(%)** : 5 | **Total Silt(%)** : 34 | **Total Clay(%)** : 61 | **Organic Carbon(%)** : 0.3 | **pH in Calc Chloride** : 6.0 | **Saturated Hydraulic Conductivity(cm/h)** : 0.249 | **Electrical Conductivity(dS/m)** : 0 | **Depth(cm)** : 75-100 | **Horizon** : Cgk | **Layer No** : 4 | **Very Fine Sand(%)** : 0 | **Total Sand(%)** : 1 | **Total Silt(%)** : 53 | **Total Clay(%)** : 46 | **Organic Carbon(%)** : 0.2 | **pH in Calc Chloride** : 6.5 | **Saturated Hydraulic Conductivity(cm/h)** : 0.192 | **Electrical Conductivity(dS/m)** : 0 |

Soil ID: OND401071661

**Component No** : 1 | **Components(%)** : 100 | **Soil Name ID** : ONRDU~~~~~A | **Surface Stoniness Class** : Nonstony | **Slop Steepness(%)** : 3.5 | **Slop Length(m)** : -9 | **Drainage** : Imperfectly | **Hydrological Soil Groups** : Soils have a high runoff potential and very slow infiltration rate when thoroughly wetted. Soils include clay soils with high swelling potential, soils in a permanent high water table and shallow soils over nearly impervious material. | **Soil Texture of A Horizon** : clay | **Field Crops Capability** : moderately severe limitations on use for crops. | **First CLI Limitation Subclass** : Adverse soil structure (i.e. Depth of rooting zone is restricted) | **Second CLI Limitation Subclass** : None | **Depth(cm)** : 0-23 | **Horizon** : Ap | **Layer No** : 1 | **Very Fine Sand(%)** : 0 | **Total Sand(%)** : 5 | **Total Silt(%)** : 27 | **Total Clay(%)** : 68 | **Organic Carbon(%)** : 1.9 | **pH in Calc Chloride** : 5.3 | **Saturated Hydraulic Conductivity(cm/h)** : 0.31 | **Electrical Conductivity(dS/m)** : 0 | **Depth(cm)** : 23-29 | **Horizon** : Bmgj | **Layer No** : 2 | **Very Fine Sand(%)** : 0 | **Total Sand(%)** : 3 | **Total Silt(%)** : 21 | **Total Clay(%)** : 76 | **Organic Carbon(%)** : 0.6 | **pH in Calc Chloride** : 6.0 | **Saturated Hydraulic Conductivity(cm/h)** : 0.246 | **Electrical Conductivity(dS/m)** : 0 | **Depth(cm)** : 29-37 | **Horizon** : Bm | **Layer No** : 3 | **Very Fine Sand(%)** : 0 | **Total Sand(%)** : 1 | **Total Silt(%)** : 18 | **Total Clay(%)** : 81 | **Organic Carbon(%)** : 0.4 | **pH in Calc Chloride** : 6.4 | **Saturated Hydraulic Conductivity(cm/h)** : 0.246 | **Electrical Conductivity(dS/m)** : 0 | **Depth(cm)** : 37-100 | **Horizon** : Cgj | **Layer No** : 4 | **Very Fine Sand(%)** : 0 | **Total Sand(%)** : 1 | **Total Silt(%)** : 22 | **Total Clay(%)** : 77 | **Organic Carbon(%)** : 0.2 | **pH in Calc Chloride** : 7.0 | **Saturated Hydraulic Conductivity(cm/h)** : 0.192 | **Electrical Conductivity(dS/m)** : 0 |





Soil ID: OND401072730

**Component No** : 1 | **Components(%)** : 100 | **Soil Name ID** : ONSTA~~~~~A | **Surface Stoniness Class** : Nonstony | **Slop Steepness(%)** : 1.2 | **Slop Length(m)** : -9 | **Drainage** : Poorly | **Hydrological Soil Groups** : Soils have a high runoff potential and very slow infiltration rate when thoroughly wetted. Soils include clay soils with high swelling potential, soils in a permanent high water table and shallow soils over nearly impervious material. | **Soil Texture of A Horizon** : clay | **Field Crops Capability** : moderately severe limitations on use for crops. | **First CLI Limitation Subclass** : Adverse soil structure (i.e. Depth of rooting zone is restricted) | **Second CLI Limitation Subclass** : None | **Depth(cm)** : 0-20 | **Horizon** : Ap | **Layer No** : 1 | **Very Fine Sand(%)** : 7 | **Total Sand(%)** : 17 | **Total Silt(%)** : 40 | **Total Clay(%)** : 43 | **Organic Carbon(%)** : 2.8 | **pH in Calc Chloride** : 5.9 | **Saturated Hydraulic Conductivity(cm/h)** : 0.385 | **Electrical Conductivity(dS/m)** : 0 | **Depth(cm)** : 20-50 | **Horizon** : Bmg | **Layer No** : 2 | **Very Fine Sand(%)** : 0 | **Total Sand(%)** : 4 | **Total Silt(%)** : 41 | **Total Clay(%)** : 55 | **Organic Carbon(%)** : 0.5 | **pH in Calc Chloride** : 5.9 | **Saturated Hydraulic Conductivity(cm/h)** : 0.247 | **Electrical Conductivity(dS/m)** : 0 | **Depth(cm)** : 50-75 | **Horizon** : Bmg | **Layer No** : 3 | **Very Fine Sand(%)** : 0 | **Total Sand(%)** : 5 | **Total Silt(%)** : 34 | **Total Clay(%)** : 61 | **Organic Carbon(%)** : 0.3 | **pH in Calc Chloride** : 6.0 | **Saturated Hydraulic Conductivity(cm/h)** : 0.249 | **Electrical Conductivity(dS/m)** : 0 | **Depth(cm)** : 75-100 | **Horizon** : Cgk | **Layer No** : 4 | **Very Fine Sand(%)** : 0 | **Total Sand(%)** : 1 | **Total Silt(%)** : 53 | **Total Clay(%)** : 46 | **Organic Carbon(%)** : 0.2 | **pH in Calc Chloride** : 6.5 | **Saturated Hydraulic Conductivity(cm/h)** : 0.192 | **Electrical Conductivity(dS/m)** : 0

Soil ID: OND401071657

**Component No** : 2 | **Components(%)** : 30 | **Soil Name ID** : ONALL~~~~~A | **Surface Stoniness Class** : Nonstony | **Slop Steepness(%)** : 1.2 | **Slop Length(m)** : -9 | **Drainage** : Poorly | **Hydrological Soil Groups** : Soils with slow infiltration rates when thoroughly wetted and these soils typically are silty-loam soils with an impeding layer or soils with moderately fine to fine texture. | **Soil Texture of A Horizon** : None | **Field Crops Capability** : moderately severe limitations on use for crops. | **First CLI Limitation Subclass** : None | **Second CLI Limitation Subclass** : None | **Depth(cm)** : 0-27 | **Horizon** : Ap | **Layer No** : 1 | **Very Fine Sand(%)** : 31 | **Total Sand(%)** : 82 | **Total Silt(%)** : 10 | **Total Clay(%)** : 8 | **Organic Carbon(%)** : 1.5 | **pH in Calc Chloride** : 5.3 | **Saturated Hydraulic Conductivity(cm/h)** : 4.383 | **Electrical Conductivity(dS/m)** : 0 | **Depth(cm)** : 27-41 | **Horizon** : Bmg | **Layer No** : 2 | **Very Fine Sand(%)** : 40 | **Total Sand(%)** : 87 | **Total Silt(%)** : 9 | **Total Clay(%)** : 4 | **Organic Carbon(%)** : 0.2 | **pH in Calc Chloride** : 5.6 | **Saturated Hydraulic Conductivity(cm/h)** : 6.398 | **Electrical Conductivity(dS/m)** : 0 | **Depth(cm)** : 41-55 | **Horizon** : Bmg | **Layer No** : 3 | **Very Fine Sand(%)** : 28 | **Total Sand(%)** : 67 | **Total Silt(%)** : 14 | **Total Clay(%)** : 19 | **Organic Carbon(%)** : 0.2 | **pH in Calc Chloride** : 5.7 | **Saturated Hydraulic Conductivity(cm/h)** : 1.197 | **Electrical Conductivity(dS/m)** : 0 | **Depth(cm)** : 55-100 | **Horizon** : Ckj | **Layer No** : 4 | **Very Fine Sand(%)** : 4 | **Total Sand(%)** : 12 | **Total Silt(%)** : 34 | **Total Clay(%)** : 54 | **Organic Carbon(%)** : 0.2 | **pH in Calc Chloride** : 6.3 | **Saturated Hydraulic Conductivity(cm/h)** : 0.197 | **Electrical Conductivity(dS/m)** : 0

Soil ID: OND401071657

**Component No** : 1 | **Components(%)** : 70 | **Soil Name ID** : ONSTA~~~~~A | **Surface Stoniness Class** : Nonstony | **Slop Steepness(%)** : 1.2 | **Slop Length(m)** : -9 | **Drainage** : Poorly | **Hydrological Soil Groups** : Soils have a high runoff potential and very slow infiltration rate when thoroughly wetted. Soils include clay soils with high swelling potential, soils in a permanent high water table and shallow soils over nearly impervious material. | **Soil Texture of A Horizon** : clay | **Field Crops Capability** : moderately severe limitations on use for crops. | **First CLI Limitation Subclass** : Adverse soil structure (i.e. Depth of rooting zone is restricted) | **Second CLI Limitation Subclass** : None | **Depth(cm)** : 0-20 | **Horizon** : Ap | **Layer No** : 1 | **Very Fine Sand(%)** : 7 | **Total Sand(%)** : 17 | **Total Silt(%)** : 40 | **Total Clay(%)** : 43 | **Organic Carbon(%)** : 2.8 | **pH in Calc Chloride** : 5.9 | **Saturated Hydraulic Conductivity(cm/h)** : 0.385 | **Electrical Conductivity(dS/m)** : 0 | **Depth(cm)** : 20-50 | **Horizon** : Bmg | **Layer No** : 2 | **Very Fine Sand(%)** : 0 | **Total Sand(%)** : 4 | **Total Silt(%)** : 41 | **Total Clay(%)** : 55 | **Organic Carbon(%)** : 0.5 | **pH in Calc Chloride** : 5.9 | **Saturated Hydraulic Conductivity(cm/h)** : 0.247 | **Electrical Conductivity(dS/m)** : 0 | **Depth(cm)** : 50-75 | **Horizon** : Bmg | **Layer No** : 3 | **Very Fine Sand(%)** : 0 | **Total Sand(%)** : 5 | **Total Silt(%)** : 34 | **Total Clay(%)** : 61 | **Organic Carbon(%)** : 0.3 | **pH in Calc Chloride** : 6.0 | **Saturated Hydraulic Conductivity(cm/h)** : 0.249 | **Electrical Conductivity(dS/m)** : 0 | **Depth(cm)** : 75-100 | **Horizon** : Cgk | **Layer No** : 4 | **Very Fine Sand(%)** : 0 | **Total Sand(%)** : 1 | **Total Silt(%)** : 53 | **Total Clay(%)** : 46 | **Organic Carbon(%)** : 0.2 | **pH in Calc Chloride** : 6.5 | **Saturated Hydraulic Conductivity(cm/h)** : 0.192 | **Electrical Conductivity(dS/m)** : 0





Soil ID: OND401071647

**Component No** : 1 | **Components(%)** : 70 | **Soil Name ID** : ONZUN~~~~~N | **Surface Stoniness Class** : Nonstony | **Slop Steepness(%)** : 1.2 | **Slop Length(m)** : -9 | **Drainage** : Imperfectly | **Hydrological Soil Groups** : Soils with slow infiltration rates when thoroughly wetted and these soils typically are silty-loam soils with an impeding layer or soils with moderately fine to fine texture. | **Soil Texture of A Horizon** : silt loam | **Field Crops Capability** : moderately severe limitations on use for crops. | **First CLI Limitation Subclass** : Presence of consolidated bedrock within one metre of the soil surface | **Second CLI Limitation Subclass** : None | **Soil Name** : UNCLASSIFIED | **Water Table Characteristics** : Unspecified period | **Soil Drainage Class** : Not applicable | **Kind of Surface Material** : Unclassified | **Layer that Restricts Root Growth** : No root restricting layer | **Type of Root Restricting Layer** : n/a | **Parent Material 1|2|3** : Not Applicable; Not Applicable; Not Applicable | **Mode of Deposition 1|2|3** : Not Applicable; Not Applicable; Not Applicable | **Parent Material Chemical Property 1|2|3** : Not Applicable; Not Applicable; Not Applicable |

Soil ID: OND401071647

**Component No** : 2 | **Components(%)** : 30 | **Soil Name ID** : ONZSC~~~~~N | **Surface Stoniness Class** : Slightly stony | **Slop Steepness(%)** : 1.2 | **Slop Length(m)** : -9 | **Drainage** : Well | **Hydrological Soil Groups** : None | **Soil Texture of A Horizon** : None | **Field Crops Capability** : Very severe limitations preclude annual cultivation; improvements feasible. | **First CLI Limitation Subclass** : Subject to occasional flooding (Inundation) from adjacent streams or waterbodies | **Second CLI Limitation Subclass** : None | **Depth(cm)** : 0-100 | **Horizon** : Ah | **Layer No** : 1 | **Very Fine Sand(%)** : 5 | **Total Sand(%)** : 15 | **Total Silt(%)** : 60 | **Total Clay(%)** : 25 | **Organic Carbon(%)** : 3.9 | **pH in Calc Chloride** : 6.4 | **Saturated Hydraulic Conductivity(cm/h)** : 0.589 | **Electrical Conductivity(dS/m)** : 0 |

Soil ID: OND401071646

**Component No** : 2 | **Components(%)** : 30 | **Soil Name ID** : ONSTA~~~~~A | **Surface Stoniness Class** : Nonstony | **Slop Steepness(%)** : 1.2 | **Slop Length(m)** : -9 | **Drainage** : Poorly | **Hydrological Soil Groups** : Soils have a high runoff potential and very slow infiltration rate when thoroughly wetted. Soils include clay soils with high swelling potential, soils in a permanent high water table and shallow soils over nearly impervious material. | **Soil Texture of A Horizon** : clay | **Field Crops Capability** : moderately severe limitations on use for crops. | **First CLI Limitation Subclass** : Adverse soil structure (i.e. Depth of rooting zone is restricted) | **Second CLI Limitation Subclass** : None | **Depth(cm)** : 0-20 | **Horizon** : Ap | **Layer No** : 1 | **Very Fine Sand(%)** : 7 | **Total Sand(%)** : 17 | **Total Silt(%)** : 40 | **Total Clay(%)** : 43 | **Organic Carbon(%)** : 2.8 | **pH in Calc Chloride** : 5.9 | **Saturated Hydraulic Conductivity(cm/h)** : 0.385 | **Electrical Conductivity(dS/m)** : 0 | **Depth(cm)** : 20-50 | **Horizon** : Bmg | **Layer No** : 2 | **Very Fine Sand(%)** : 0 | **Total Sand(%)** : 4 | **Total Silt(%)** : 41 | **Total Clay(%)** : 55 | **Organic Carbon(%)** : 0.5 | **pH in Calc Chloride** : 5.9 | **Saturated Hydraulic Conductivity(cm/h)** : 0.247 | **Electrical Conductivity(dS/m)** : 0 | **Depth(cm)** : 50-75 | **Horizon** : Bmg | **Layer No** : 3 | **Very Fine Sand(%)** : 0 | **Total Sand(%)** : 5 | **Total Silt(%)** : 34 | **Total Clay(%)** : 61 | **Organic Carbon(%)** : 0.3 | **pH in Calc Chloride** : 6.0 | **Saturated Hydraulic Conductivity(cm/h)** : 0.249 | **Electrical Conductivity(dS/m)** : 0 | **Depth(cm)** : 75-100 | **Horizon** : Cgk | **Layer No** : 4 | **Very Fine Sand(%)** : 0 | **Total Sand(%)** : 1 | **Total Silt(%)** : 53 | **Total Clay(%)** : 46 | **Organic Carbon(%)** : 0.2 | **pH in Calc Chloride** : 6.5 | **Saturated Hydraulic Conductivity(cm/h)** : 0.192 | **Electrical Conductivity(dS/m)** : 0 |



Soil ID: OND401071646

**Component No** : 1 | **Components(%)** : 70 | **Soil Name ID** : ONRDU~~~~~A | **Surface Stoniness Class** : Nonstony | **Slop Steepness(%)** : 1.2 | **Slop Length(m)** : -9 | **Drainage** : Imperfectly | **Hydrological Soil Groups** : Soils have a high runoff potential and very slow infiltration rate when thoroughly wetted. Soils include clay soils with high swelling potential, soils in a permanent high water table and shallow soils over nearly impervious material. | **Soil Texture of A Horizon** : clay | **Field Crops Capability** : moderately severe limitations on use for crops. | **First CLI Limitation Subclass** : Adverse soil structure (i.e. Depth of rooting zone is restricted) | **Second CLI Limitation Subclass** : None | **Depth(cm)** : 0-23 | **Horizon** : Ap | **Layer No** : 1 | **Very Fine Sand(%)** : 0 | **Total Sand(%)** : 5 | **Total Silt(%)** : 27 | **Total Clay(%)** : 68 | **Organic Carbon(%)** : 1.9 | **pH in Calc Chloride** : 5.3 | **Saturated Hydraulic Conductivity(cm/h)** : 0.31 | **Electrical Conductivity(dS/m)** : 0 | **Depth(cm)** : 23-29 | **Horizon** : Bmgj | **Layer No** : 2 | **Very Fine Sand(%)** : 0 | **Total Sand(%)** : 3 | **Total Silt(%)** : 21 | **Total Clay(%)** : 76 | **Organic Carbon(%)** : 0.6 | **pH in Calc Chloride** : 6.0 | **Saturated Hydraulic Conductivity(cm/h)** : 0.246 | **Electrical Conductivity(dS/m)** : 0 | **Depth(cm)** : 29-37 | **Horizon** : Bm | **Layer No** : 3 | **Very Fine Sand(%)** : 0 | **Total Sand(%)** : 1 | **Total Silt(%)** : 18 | **Total Clay(%)** : 81 | **Organic Carbon(%)** : 0.4 | **pH in Calc Chloride** : 6.4 | **Saturated Hydraulic Conductivity(cm/h)** : 0.246 | **Electrical Conductivity(dS/m)** : 0 | **Depth(cm)** : 37-100 | **Horizon** : Cgj | **Layer No** : 4 | **Very Fine Sand(%)** : 0 | **Total Sand(%)** : 1 | **Total Silt(%)** : 22 | **Total Clay(%)** : 77 | **Organic Carbon(%)** : 0.2 | **pH in Calc Chloride** : 7.0 | **Saturated Hydraulic Conductivity(cm/h)** : 0.192 | **Electrical Conductivity(dS/m)** : 0

Soil ID: OND401072574

**Component No** : 1 | **Components(%)** : 70 | **Soil Name ID** : ONSTA~~~~~A | **Surface Stoniness Class** : Nonstony | **Slop Steepness(%)** : 1.2 | **Slop Length(m)** : -9 | **Drainage** : Poorly | **Hydrological Soil Groups** : Soils have a high runoff potential and very slow infiltration rate when thoroughly wetted. Soils include clay soils with high swelling potential, soils in a permanent high water table and shallow soils over nearly impervious material. | **Soil Texture of A Horizon** : clay | **Field Crops Capability** : moderately severe limitations on use for crops. | **First CLI Limitation Subclass** : Adverse soil structure (i.e. Depth of rooting zone is restricted) | **Second CLI Limitation Subclass** : None | **Depth(cm)** : 0-20 | **Horizon** : Ap | **Layer No** : 1 | **Very Fine Sand(%)** : 7 | **Total Sand(%)** : 17 | **Total Silt(%)** : 40 | **Total Clay(%)** : 43 | **Organic Carbon(%)** : 2.8 | **pH in Calc Chloride** : 5.9 | **Saturated Hydraulic Conductivity(cm/h)** : 0.385 | **Electrical Conductivity(dS/m)** : 0 | **Depth(cm)** : 20-50 | **Horizon** : Bmg | **Layer No** : 2 | **Very Fine Sand(%)** : 0 | **Total Sand(%)** : 4 | **Total Silt(%)** : 41 | **Total Clay(%)** : 55 | **Organic Carbon(%)** : 0.5 | **pH in Calc Chloride** : 5.9 | **Saturated Hydraulic Conductivity(cm/h)** : 0.247 | **Electrical Conductivity(dS/m)** : 0 | **Depth(cm)** : 50-75 | **Horizon** : Bmg | **Layer No** : 3 | **Very Fine Sand(%)** : 0 | **Total Sand(%)** : 5 | **Total Silt(%)** : 34 | **Total Clay(%)** : 61 | **Organic Carbon(%)** : 0.3 | **pH in Calc Chloride** : 6.0 | **Saturated Hydraulic Conductivity(cm/h)** : 0.249 | **Electrical Conductivity(dS/m)** : 0 | **Depth(cm)** : 75-100 | **Horizon** : Cgk | **Layer No** : 4 | **Very Fine Sand(%)** : 0 | **Total Sand(%)** : 1 | **Total Silt(%)** : 53 | **Total Clay(%)** : 46 | **Organic Carbon(%)** : 0.2 | **pH in Calc Chloride** : 6.5 | **Saturated Hydraulic Conductivity(cm/h)** : 0.192 | **Electrical Conductivity(dS/m)** : 0

Soil ID: OND401072574

**Component No** : 2 | **Components(%)** : 30 | **Soil Name ID** : ONALL~~~~~A | **Surface Stoniness Class** : Nonstony | **Slop Steepness(%)** : 1.2 | **Slop Length(m)** : -9 | **Drainage** : Poorly | **Hydrological Soil Groups** : Soils with slow infiltration rates when thoroughly wetted and these soils typically are silty-loam soils with an impeding layer or soils with moderately fine to fine texture. | **Soil Texture of A Horizon** : None | **Field Crops Capability** : moderately severe limitations on use for crops. | **First CLI Limitation Subclass** : None | **Second CLI Limitation Subclass** : None | **Depth(cm)** : 0-27 | **Horizon** : Ap | **Layer No** : 1 | **Very Fine Sand(%)** : 31 | **Total Sand(%)** : 82 | **Total Silt(%)** : 10 | **Total Clay(%)** : 8 | **Organic Carbon(%)** : 1.5 | **pH in Calc Chloride** : 5.3 | **Saturated Hydraulic Conductivity(cm/h)** : 4.383 | **Electrical Conductivity(dS/m)** : 0 | **Depth(cm)** : 27-41 | **Horizon** : Bmg | **Layer No** : 2 | **Very Fine Sand(%)** : 40 | **Total Sand(%)** : 87 | **Total Silt(%)** : 9 | **Total Clay(%)** : 4 | **Organic Carbon(%)** : 0.2 | **pH in Calc Chloride** : 5.6 | **Saturated Hydraulic Conductivity(cm/h)** : 6.398 | **Electrical Conductivity(dS/m)** : 0 | **Depth(cm)** : 41-55 | **Horizon** : Bmg | **Layer No** : 3 | **Very Fine Sand(%)** : 28 | **Total Sand(%)** : 67 | **Total Silt(%)** : 14 | **Total Clay(%)** : 19 | **Organic Carbon(%)** : 0.2 | **pH in Calc Chloride** : 5.7 | **Saturated Hydraulic Conductivity(cm/h)** : 1.197 | **Electrical Conductivity(dS/m)** : 0 | **Depth(cm)** : 55-100 | **Horizon** : Ckj | **Layer No** : 4 | **Very Fine Sand(%)** : 4 | **Total Sand(%)** : 12 | **Total Silt(%)** : 34 | **Total Clay(%)** : 54 | **Organic Carbon(%)** : 0.2 | **pH in Calc Chloride** : 6.3 | **Saturated Hydraulic Conductivity(cm/h)** : 0.197 | **Electrical Conductivity(dS/m)** : 0



Soil ID: OND401072573

**Component No** : 1 | **Components(%)** : 100 | **Soil Name ID** : ONRDU~~~~~A | **Surface Stoniness Class** : Nonstony | **Slop Steepness(%)** : 3.5 | **Slop Length(m)** : -9 | **Drainage** : Imperfectly | **Hydrological Soil Groups** : Soils have a high runoff potential and very slow infiltration rate when thoroughly wetted. Soils include clay soils with high swelling potential, soils in a permanent high water table and shallow soils over nearly impervious material. | **Soil Texture of A Horizon** : clay | **Field Crops Capability** : moderately severe limitations on use for crops. | **First CLI Limitation Subclass** : Adverse soil structure (i.e. Depth of rooting zone is restricted) | **Second CLI Limitation Subclass** : None | **Depth(cm)** : 0-23 | **Horizon** : Ap | **Layer No** : 1 | **Very Fine Sand(%)** : 0 | **Total Sand(%)** : 5 | **Total Silt(%)** : 27 | **Total Clay(%)** : 68 | **Organic Carbon(%)** : 1.9 | **pH in Calc Chloride** : 5.3 | **Saturated Hydraulic Conductivity(cm/h)** : 0.31 | **Electrical Conductivity(dS/m)** : 0 | **Depth(cm)** : 23-29 | **Horizon** : Bmgj | **Layer No** : 2 | **Very Fine Sand(%)** : 0 | **Total Sand(%)** : 3 | **Total Silt(%)** : 21 | **Total Clay(%)** : 76 | **Organic Carbon(%)** : 0.6 | **pH in Calc Chloride** : 6.0 | **Saturated Hydraulic Conductivity(cm/h)** : 0.246 | **Electrical Conductivity(dS/m)** : 0 | **Depth(cm)** : 29-37 | **Horizon** : Bm | **Layer No** : 3 | **Very Fine Sand(%)** : 0 | **Total Sand(%)** : 1 | **Total Silt(%)** : 18 | **Total Clay(%)** : 81 | **Organic Carbon(%)** : 0.4 | **pH in Calc Chloride** : 6.4 | **Saturated Hydraulic Conductivity(cm/h)** : 0.246 | **Electrical Conductivity(dS/m)** : 0 | **Depth(cm)** : 37-100 | **Horizon** : Cgj | **Layer No** : 4 | **Very Fine Sand(%)** : 0 | **Total Sand(%)** : 1 | **Total Silt(%)** : 22 | **Total Clay(%)** : 77 | **Organic Carbon(%)** : 0.2 | **pH in Calc Chloride** : 7.0 | **Saturated Hydraulic Conductivity(cm/h)** : 0.192 | **Electrical Conductivity(dS/m)** : 0

Soil ID: OND401072572

**Component No** : 1 | **Components(%)** : 100 | **Soil Name ID** : ONZUN~~~~~N | **Surface Stoniness Class** : Not Applicable | **Slop Steepness(%)** : None | **Slop Length(m)** : -9 | **Drainage** : Not Applicable | **Hydrological Soil Groups** : None | **Soil Texture of A Horizon** : None | **Field Crops Capability** : None | **First CLI Limitation Subclass** : None | **Second CLI Limitation Subclass** : None | **Soil Name** : UNCLASSIFIED | **Water Table Characteristics** : Unspecified period | **Soil Drainage Class** : Not applicable | **Kind of Surface Material** : Unclassified | **Layer that Restricts Root Growth** : No root restricting layer | **Type of Root Restricting Layer** : n/a | **Parent Material 1|2|3** : Not Applicable; Not Applicable; Not Applicable | **Mode of Deposition 1|2|3** : Not Applicable; Not Applicable; Not Applicable | **Parent Material Chemical Property 1|2|3** : Not Applicable; Not Applicable; Not Applicable

Soil ID: OND401071664

**Component No** : 2 | **Components(%)** : 30 | **Soil Name ID** : ONALL~~~~~A | **Surface Stoniness Class** : Nonstony | **Slop Steepness(%)** : 1.2 | **Slop Length(m)** : -9 | **Drainage** : Poorly | **Hydrological Soil Groups** : Soils with slow infiltration rates when thoroughly wetted and these soils typically are silty-loam soils with an impeding layer or soils with moderately fine to fine texture. | **Soil Texture of A Horizon** : None | **Field Crops Capability** : moderately severe limitations on use for crops. | **First CLI Limitation Subclass** : None | **Second CLI Limitation Subclass** : None | **Depth(cm)** : 0-27 | **Horizon** : Ap | **Layer No** : 1 | **Very Fine Sand(%)** : 31 | **Total Sand(%)** : 82 | **Total Silt(%)** : 10 | **Total Clay(%)** : 8 | **Organic Carbon(%)** : 1.5 | **pH in Calc Chloride** : 5.3 | **Saturated Hydraulic Conductivity(cm/h)** : 4.383 | **Electrical Conductivity(dS/m)** : 0 | **Depth(cm)** : 27-41 | **Horizon** : Bmg | **Layer No** : 2 | **Very Fine Sand(%)** : 40 | **Total Sand(%)** : 87 | **Total Silt(%)** : 9 | **Total Clay(%)** : 4 | **Organic Carbon(%)** : 0.2 | **pH in Calc Chloride** : 5.6 | **Saturated Hydraulic Conductivity(cm/h)** : 6.398 | **Electrical Conductivity(dS/m)** : 0 | **Depth(cm)** : 41-55 | **Horizon** : Bmg | **Layer No** : 3 | **Very Fine Sand(%)** : 28 | **Total Sand(%)** : 67 | **Total Silt(%)** : 14 | **Total Clay(%)** : 19 | **Organic Carbon(%)** : 0.2 | **pH in Calc Chloride** : 5.7 | **Saturated Hydraulic Conductivity(cm/h)** : 1.197 | **Electrical Conductivity(dS/m)** : 0 | **Depth(cm)** : 55-100 | **Horizon** : Ckj | **Layer No** : 4 | **Very Fine Sand(%)** : 4 | **Total Sand(%)** : 12 | **Total Silt(%)** : 34 | **Total Clay(%)** : 54 | **Organic Carbon(%)** : 0.2 | **pH in Calc Chloride** : 6.3 | **Saturated Hydraulic Conductivity(cm/h)** : 0.197 | **Electrical Conductivity(dS/m)** : 0



Soil ID: OND401071664

**Component No** : 1 | **Components(%)** : 70 | **Soil Name ID** : ONSTA~~~~~A | **Surface Stoniness Class** : Nonstony | **Slop Steepness(%)** : 1.2 | **Slop Length(m)** : -9 | **Drainage** : Poorly | **Hydrological Soil Groups** : Soils have a high runoff potential and very slow infiltration rate when thoroughly wetted. Soils include clay soils with high swelling potential, soils in a permanent high water table and shallow soils over nearly impervious material. | **Soil Texture of A Horizon** : clay | **Field Crops Capability** : moderately severe limitations on use for crops. | **First CLI Limitation Subclass** : Adverse soil structure (i.e. Depth of rooting zone is restricted) | **Second CLI Limitation Subclass** : None | **Depth(cm)** : 0-20 | **Horizon** : Ap | **Layer No** : 1 | **Very Fine Sand(%)** : 7 | **Total Sand(%)** : 17 | **Total Silt(%)** : 40 | **Total Clay(%)** : 43 | **Organic Carbon(%)** : 2.8 | **pH in Calc Chloride** : 5.9 | **Saturated Hydraulic Conductivity(cm/h)** : 0.385 | **Electrical Conductivity(dS/m)** : 0 | **Depth(cm)** : 20-50 | **Horizon** : Bmg | **Layer No** : 2 | **Very Fine Sand(%)** : 0 | **Total Sand(%)** : 4 | **Total Silt(%)** : 41 | **Total Clay(%)** : 55 | **Organic Carbon(%)** : 0.5 | **pH in Calc Chloride** : 5.9 | **Saturated Hydraulic Conductivity(cm/h)** : 0.247 | **Electrical Conductivity(dS/m)** : 0 | **Depth(cm)** : 50-75 | **Horizon** : Bmg | **Layer No** : 3 | **Very Fine Sand(%)** : 0 | **Total Sand(%)** : 5 | **Total Silt(%)** : 34 | **Total Clay(%)** : 61 | **Organic Carbon(%)** : 0.3 | **pH in Calc Chloride** : 6.0 | **Saturated Hydraulic Conductivity(cm/h)** : 0.249 | **Electrical Conductivity(dS/m)** : 0 | **Depth(cm)** : 75-100 | **Horizon** : Cgk | **Layer No** : 4 | **Very Fine Sand(%)** : 0 | **Total Sand(%)** : 1 | **Total Silt(%)** : 53 | **Total Clay(%)** : 46 | **Organic Carbon(%)** : 0.2 | **pH in Calc Chloride** : 6.5 | **Saturated Hydraulic Conductivity(cm/h)** : 0.192 | **Electrical Conductivity(dS/m)** : 0

Soil ID: OND401072570

**Component No** : 1 | **Components(%)** : 70 | **Soil Name ID** : ONRDU~~~~~A | **Surface Stoniness Class** : Nonstony | **Slop Steepness(%)** : 1.2 | **Slop Length(m)** : -9 | **Drainage** : Imperfectly | **Hydrological Soil Groups** : Soils have a high runoff potential and very slow infiltration rate when thoroughly wetted. Soils include clay soils with high swelling potential, soils in a permanent high water table and shallow soils over nearly impervious material. | **Soil Texture of A Horizon** : clay | **Field Crops Capability** : moderately severe limitations on use for crops. | **First CLI Limitation Subclass** : Adverse soil structure (i.e. Depth of rooting zone is restricted) | **Second CLI Limitation Subclass** : None | **Depth(cm)** : 0-23 | **Horizon** : Ap | **Layer No** : 1 | **Very Fine Sand(%)** : 0 | **Total Sand(%)** : 5 | **Total Silt(%)** : 27 | **Total Clay(%)** : 68 | **Organic Carbon(%)** : 1.9 | **pH in Calc Chloride** : 5.3 | **Saturated Hydraulic Conductivity(cm/h)** : 0.31 | **Electrical Conductivity(dS/m)** : 0 | **Depth(cm)** : 23-29 | **Horizon** : Bmgj | **Layer No** : 2 | **Very Fine Sand(%)** : 0 | **Total Sand(%)** : 3 | **Total Silt(%)** : 21 | **Total Clay(%)** : 76 | **Organic Carbon(%)** : 0.6 | **pH in Calc Chloride** : 6.0 | **Saturated Hydraulic Conductivity(cm/h)** : 0.246 | **Electrical Conductivity(dS/m)** : 0 | **Depth(cm)** : 29-37 | **Horizon** : Bm | **Layer No** : 3 | **Very Fine Sand(%)** : 0 | **Total Sand(%)** : 1 | **Total Silt(%)** : 18 | **Total Clay(%)** : 81 | **Organic Carbon(%)** : 0.4 | **pH in Calc Chloride** : 6.4 | **Saturated Hydraulic Conductivity(cm/h)** : 0.246 | **Electrical Conductivity(dS/m)** : 0 | **Depth(cm)** : 37-100 | **Horizon** : Cgj | **Layer No** : 4 | **Very Fine Sand(%)** : 0 | **Total Sand(%)** : 1 | **Total Silt(%)** : 22 | **Total Clay(%)** : 77 | **Organic Carbon(%)** : 0.2 | **pH in Calc Chloride** : 7.0 | **Saturated Hydraulic Conductivity(cm/h)** : 0.192 | **Electrical Conductivity(dS/m)** : 0

Soil ID: OND401072570

**Component No** : 2 | **Components(%)** : 30 | **Soil Name ID** : ONSTA~~~~~A | **Surface Stoniness Class** : Nonstony | **Slop Steepness(%)** : 1.2 | **Slop Length(m)** : -9 | **Drainage** : Poorly | **Hydrological Soil Groups** : Soils have a high runoff potential and very slow infiltration rate when thoroughly wetted. Soils include clay soils with high swelling potential, soils in a permanent high water table and shallow soils over nearly impervious material. | **Soil Texture of A Horizon** : clay | **Field Crops Capability** : moderately severe limitations on use for crops. | **First CLI Limitation Subclass** : Adverse soil structure (i.e. Depth of rooting zone is restricted) | **Second CLI Limitation Subclass** : None | **Depth(cm)** : 0-20 | **Horizon** : Ap | **Layer No** : 1 | **Very Fine Sand(%)** : 7 | **Total Sand(%)** : 17 | **Total Silt(%)** : 40 | **Total Clay(%)** : 43 | **Organic Carbon(%)** : 2.8 | **pH in Calc Chloride** : 5.9 | **Saturated Hydraulic Conductivity(cm/h)** : 0.385 | **Electrical Conductivity(dS/m)** : 0 | **Depth(cm)** : 20-50 | **Horizon** : Bmg | **Layer No** : 2 | **Very Fine Sand(%)** : 0 | **Total Sand(%)** : 4 | **Total Silt(%)** : 41 | **Total Clay(%)** : 55 | **Organic Carbon(%)** : 0.5 | **pH in Calc Chloride** : 5.9 | **Saturated Hydraulic Conductivity(cm/h)** : 0.247 | **Electrical Conductivity(dS/m)** : 0 | **Depth(cm)** : 50-75 | **Horizon** : Bmg | **Layer No** : 3 | **Very Fine Sand(%)** : 0 | **Total Sand(%)** : 5 | **Total Silt(%)** : 34 | **Total Clay(%)** : 61 | **Organic Carbon(%)** : 0.3 | **pH in Calc Chloride** : 6.0 | **Saturated Hydraulic Conductivity(cm/h)** : 0.249 | **Electrical Conductivity(dS/m)** : 0 | **Depth(cm)** : 75-100 | **Horizon** : Cgk | **Layer No** : 4 | **Very Fine Sand(%)** : 0 | **Total Sand(%)** : 1 | **Total Silt(%)** : 53 | **Total Clay(%)** : 46 | **Organic Carbon(%)** : 0.2 | **pH in Calc Chloride** : 6.5 | **Saturated Hydraulic Conductivity(cm/h)** : 0.192 | **Electrical Conductivity(dS/m)** : 0



Soil ID: OND401072947

**Component No** : 1 | **Components(%)** : 100 | **Soil Name ID** : ONZUN~~~~~N | **Surface Stoniness Class** : Not Applicable | **Slop Steepness(%)** : None | **Slop Length(m)** : -9 | **Drainage** : Not Applicable | **Hydrological Soil Groups** : None | **Soil Texture of A Horizon** : None | **Field Crops Capability** : None | **First CLI Limitation Subclass** : None | **Second CLI Limitation Subclass** : None | **Soil Name** : UNCLASSIFIED | **Water Table Characteristics** : Unspecified period | **Soil Drainage Class** : Not applicable | **Kind of Surface Material** : Unclassified | **Layer that Restricts Root Growth** : No root restricting layer | **Type of Root Restricting Layer** : n/a | **Parent Material 1|2|3** : Not Applicable; Not Applicable; Not Applicable | **Mode of Deposition 1|2|3** : Not Applicable; Not Applicable; Not Applicable | **Parent Material Chemical Property 1|2|3** : Not Applicable; Not Applicable; Not Applicable |

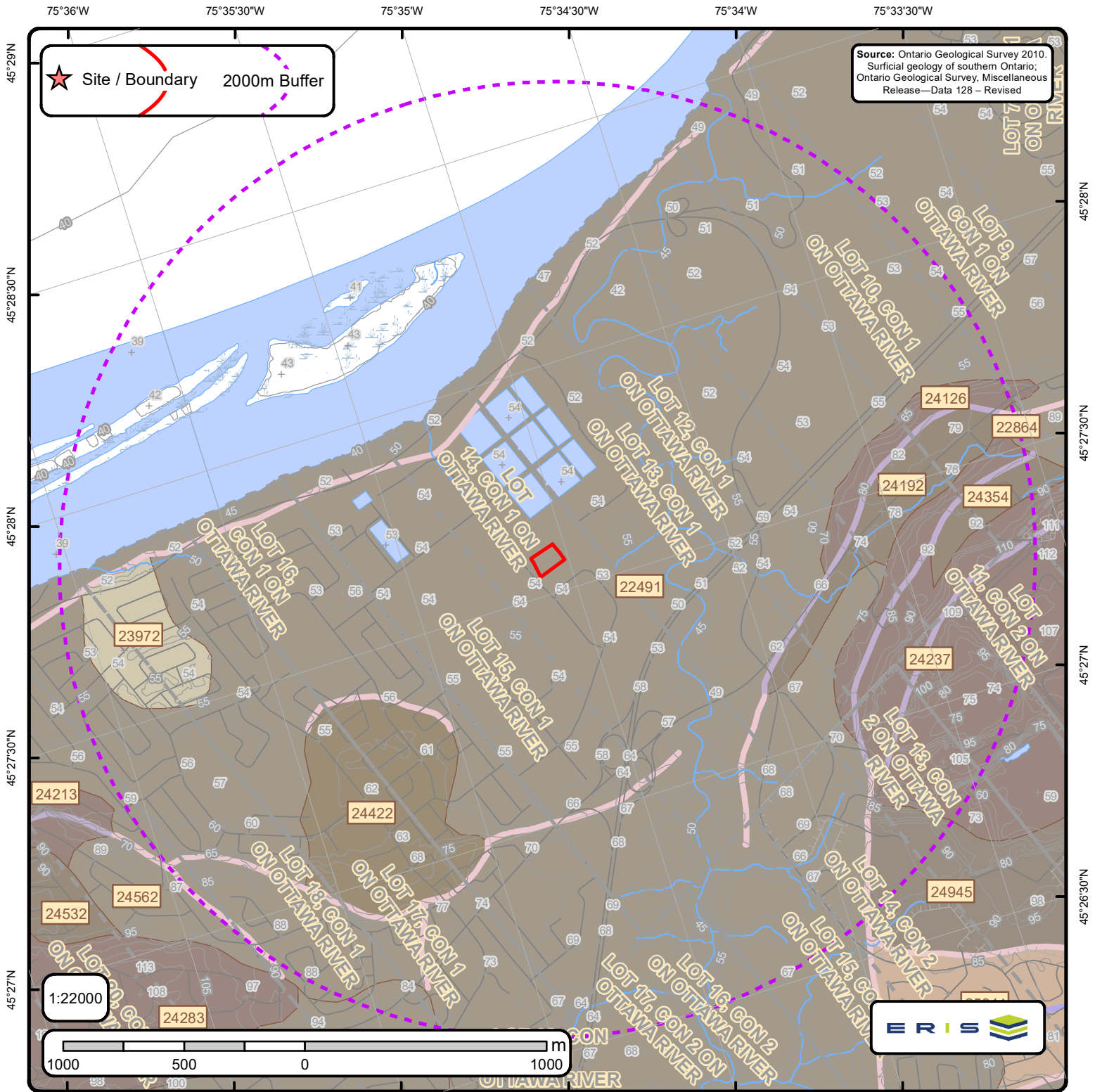
Soil ID: OND401072569

**Component No** : 1 | **Components(%)** : 100 | **Soil Name ID** : ONZES~~~~~N | **Surface Stoniness Class** : Slightly stony | **Slop Steepness(%)** : 12.0 | **Slop Length(m)** : -9 | **Drainage** : Well | **Hydrological Soil Groups** : None | **Soil Texture of A Horizon** : None | **Field Crops Capability** : Very severe limitations preclude annual cultivation; improvements feasible. | **First CLI Limitation Subclass** : Presence of adverse Topography | **Second CLI Limitation Subclass** : None | **Depth(cm)** : 0-100 | **Horizon** : Ah | **Layer No** : 1 | **Very Fine Sand(%)** : 5 | **Total Sand(%)** : 15 | **Total Silt(%)** : 60 | **Total Clay(%)** : 25 | **Organic Carbon(%)** : 3.9 | **pH in Calc Chloride** : 6.4 | **Saturated Hydraulic Conductivity(cm/h)** : 0.589 | **Electrical Conductivity(dS/m)** : 0 |

Soil ID: OND401072679

**Component No** : 1 | **Components(%)** : 100 | **Soil Name ID** : ONZER~~~~~N | **Surface Stoniness Class** : Slightly stony | **Slop Steepness(%)** : 37.5 | **Slop Length(m)** : -9 | **Drainage** : Well | **Hydrological Soil Groups** : None | **Soil Texture of A Horizon** : None | **Field Crops Capability** : No capability for agriculture. | **First CLI Limitation Subclass** : Presence of adverse Topography | **Second CLI Limitation Subclass** : None | **Depth(cm)** : 0-100 | **Horizon** : Ah | **Layer No** : 1 | **Very Fine Sand(%)** : 5 | **Total Sand(%)** : 15 | **Total Silt(%)** : 60 | **Total Clay(%)** : 25 | **Organic Carbon(%)** : 3.9 | **pH in Calc Chloride** : 6.4 | **Saturated Hydraulic Conductivity(cm/h)** : 0.589 | **Electrical Conductivity(dS/m)** : 0 |





# The Surficial Geology of Southern Ontario Order No. 21033100345

+	Spot Height	—	Streams		Dune	—	Beach	—	Esker	—	karst	—	pitsg
	Waterbody	—	Contour Lines		Lake	—	Bluff	—	Esker ND	—	linfeat	—	popup
	Wetlands	—	Roads		Rib	—	Crest	—	Fluvial DL	—	megarip	—	ribl
	Airports	—	Railroads		Scab	—	End	—	fluvndl	—	mfluvdl	—	slidel
	Pit or Quarry		Morains		Slide	—	Escarpment	—	iceberg	—	mfluvndl	—	slumpb
	Lots		NOF Dune		NOF Dune	—	icslope	—	moraine	—	terrace		



**ID: 22491 | Unit Name: Offshore marine deposits |**  
**Deposit Type Code: 3a | Deposit Age: Quaternary (Champlain Sea) | Map Number: of3103 | Map Name: Ottawa | Source Map Scale: 1:50 000 | Primary Material: clay, silt | Primary Material Modifier: | Secondary Material: | Primary General: glaciomarine | Primary General Modifier: foreshore/basinal | Veneer: silt, sand | Episode: Wisconsin | Sub Episode: Michigan | Phase: | Stratus Modifier: Surface | Provenance: | Carbon Content: | Formation: | Permeability: Low | Material Description: Clay and silt underlying erosional terraces; upper part of marine deposits removed to variable depths by fluvial erosion so in places clay is uniform blue-grey; unit includes lenses, bars and channel fills to sand and pockets of nonmarine silt that were**

**ID: 22864 | Unit Name: Offshore marine deposits |**  
**Deposit Type Code: 3 | Deposit Age: Quaternary (Champlain Sea) | Map Number: of3103 | Map Name: Ottawa | Source Map Scale: 1:50 000 | Primary Material: clay, silt | Primary Material Modifier: | Secondary Material: sand | Primary General: glaciomarine | Primary General Modifier: foreshore/basinal | Veneer: | Episode: Wisconsin | Sub Episode: Michigan | Phase: | Stratus Modifier: Surface | Provenance: | Carbon Content: | Formation: | Permeability: Low | Material Description: Clay, silty clay and silt, commonly calcareous and fossiliferous; locally overlain by thin sands. Upper parts are generally mottled or laminated reddish brown and bluish grey and may contain lenses and pockets of sand, but at depth the clay is uniform a**

**ID: 23972 | Unit Name: Organic deposits |**  
**Deposit Type Code: 7 | Deposit Age: Recent | Map Number: of3103 | Map Name: Ottawa | Source Map Scale: 1:50 000 | Primary Material: organic deposits | Primary Material Modifier: | Secondary Material: | Primary General: wetland | Primary General Modifier: | Veneer: | Episode: Hudson | Sub Episode: | Phase: | Stratus Modifier: Surface | Provenance: | Carbon Content: | Formation: | Permeability: High | Material Description: Mainly muck and peat in bogs, fens, swamps and poorly drained areas.**

**ID: 24126 | Unit Name: Bedrock |**  
**Deposit Type Code: Pa | Deposit Age: Paleozoic | Map Number: of3103 | Map Name: Ottawa | Source Map Scale: 1:50 000 | Primary Material: Paleozoic Bedrock | Primary Material Modifier: | Secondary Material: | Primary General: | Primary General Modifier: | Veneer: clay, silt, sand, gravel, diamicton | Episode: | Sub Episode: | Phase: | Stratus Modifier: Surface | Provenance: | Carbon Content: | Formation: | Permeability: Variable | Material Description: Limestone, dolomite, sandstone, and locally shale; relatively flat lying; mainly occurring as bare, tabular outcrops; includes areas thinly veneered by unconsolidated Quaternary sediments up to 1 m (3 ft) thick.**

**ID: 24192 | Unit Name: Till |**  
**Deposit Type Code: 1a | Deposit Age: Quaternary | Map Number: of3103 | Map Name: Ottawa | Source Map Scale: 1:50 000 | Primary Material: diamicton | Primary Material Modifier: sandy silt to silty sand | Secondary Material: | Primary General: glacial | Primary General Modifier: | Veneer: | Episode: Wisconsin | Sub Episode: Michigan | Phase: | Stratus Modifier: Surface | Provenance: N-NE | Carbon Content: | Formation: Undifferentiated silty-sandy till on Paleozoic terrain | Permeability: Low-Medium | Material Description: Sandy and silty compact diamicton, grey at depth but brown where oxidized; calcareous where derived from sedimentary rocks and not leached; consists dominantly of lodgment till. In areas that lie below marine limit (198 m a.s.l.) it is overlain by a disc**



**ID:** 24237 | **Unit Name:** Bedrock |  
**Deposit Type Code:** Pa | **Deposit Age:** Paleozoic | **Map Number:** of3103 | **Map Name:** Ottawa | **Source Map Scale:** 1:50 000 |  
**Primary Material:** Paleozoic Bedrock | **Primary Material Modifier:** | **Secondary Material:** | **Primary General:** | **Primary General Modifier:** | **Veneer:** clay, silt, sand, gravel, diamicton | **Episode:** | **Sub Episode:** | **Phase:** | **Stratus Modifier:** Surface |  
**Provenance:** | **Carbon Content:** | **Formation:** | **Permeability:** Variable | **Material Description:** Limestone, dolomite, sandstone, and locally shale; relatively flat lying; mainly occurring as bare, tabular outcrops; includes areas thinly veneered by unconsolidated Quaternary sediments up to 1 m (3 ft) thick.

**ID:** 24354 | **Unit Name:** Till |  
**Deposit Type Code:** 1a | **Deposit Age:** Quaternary | **Map Number:** of3103 | **Map Name:** Ottawa | **Source Map Scale:** 1:50 000 |  
**Primary Material:** diamicton | **Primary Material Modifier:** sandy silt to silty sand | **Secondary Material:** | **Primary General:** glacial |  
**Primary General Modifier:** | **Veneer:** | **Episode:** Wisconsin | **Sub Episode:** Michigan | **Phase:** | **Stratus Modifier:** Surface |  
**Provenance:** N-NE | **Carbon Content:** | **Formation:** Undifferentiated silty-sandy till on Paleozoic terrain | **Permeability:** Low-Medium |  
**Material Description:** Sandy and silty compact diamicton, grey at depth but brown where oxidized; calcareous where derived from sedimentary rocks and not leached; consists dominantly of lodgment till. In areas that lie below marine limit (198 m a.s.l.) it is overlain by a disc

**ID:** 24422 | **Unit Name:** Landslide |  
**Deposit Type Code:** l | **Deposit Age:** Recent | **Map Number:** of3103 | **Map Name:** Ottawa | **Source Map Scale:** 1:50 000 | **Primary Material:** diamicton | **Primary Material Modifier:** clay | **Secondary Material:** sand | **Primary General:** colluvial | **Primary General Modifier:** landslide | **Veneer:** | **Episode:** Hudson | **Sub Episode:** | **Phase:** | **Stratus Modifier:** Surface | **Provenance:** | **Carbon Content:** | **Formation:** | **Permeability:** Variable | **Material Description:** Landslide area showing location of headscarp and general trend of slump ridges. Ridges generally consist of clay with overlying or admixed sand.

**ID:** 24490 | **Unit Name:** Offshore marine deposits |  
**Deposit Type Code:** 3a | **Deposit Age:** Quaternary (Champlain Sea) | **Map Number:** of3103 | **Map Name:** Ottawa | **Source Map Scale:** 1:50 000 | **Primary Material:** clay, silt | **Primary Material Modifier:** | **Secondary Material:** | **Primary General:** glaciomarine | **Primary General Modifier:** foreshore/basinal | **Veneer:** silt, sand | **Episode:** Wisconsin | **Sub Episode:** Michigan | **Phase:** | **Stratus Modifier:** Surface | **Provenance:** | **Carbon Content:** | **Formation:** | **Permeability:** Low | **Material Description:** Clay and silt underlying erosional terraces; upper part of marine deposits removed to variable depths by fluvial erosion so in places clay is uniform blue-grey; unit includes lenses, bars and channel fills to sand and pockets of nonmarine silt that were

**ID:** 24562 | **Unit Name:** Offshore marine deposits |  
**Deposit Type Code:** 3 | **Deposit Age:** Quaternary (Champlain Sea) | **Map Number:** of3103 | **Map Name:** Ottawa | **Source Map Scale:** 1:50 000 | **Primary Material:** clay, silt | **Primary Material Modifier:** | **Secondary Material:** sand | **Primary General:** glaciomarine | **Primary General Modifier:** foreshore/basinal | **Veneer:** | **Episode:** Wisconsin | **Sub Episode:** Michigan | **Phase:** | **Stratus Modifier:** Surface | **Provenance:** | **Carbon Content:** | **Formation:** | **Permeability:** Low | **Material Description:** Clay, silty clay and silt, commonly calcareous and fossiliferous; locally overlain by thin sands. Upper parts are generally mottled or laminated reddish brown and bluish grey and may contain lenses and pockets of sand, but at depth the clay is uniform a





# Surface Geology Report

Surface Geology units found within 2000 m of  
765 Green Creek Drive, Ottawa, Ontario

Page 3  
Order No.  
21033100345



**ID:** 24945 | **Unit Name:** Deltaic and estuarine deposits |  
**Deposit Type Code:** 4 | **Deposit Age:** Quaternary (Champlain Sea) | **Map Number:** of3103 | **Map Name:** Ottawa | **Source Map Scale:**  
1:50 000 | **Primary Material:** sand | **Primary Material Modifier:** | **Secondary Material:** | **Primary General:** glaciomarine | **Primary  
General Modifier:** deltaic | **Veneer:** | **Episode:** Wisconsin | **Sub Episode:** Michigan | **Phase:** | **Stratus Modifier:** Surface |  
**Provenance:** | **Carbon Content:** | **Formation:** | **Permeability:** High | **Material Description:** Medium-to fine-grained sand, in some  
places fossiliferous; lies outside abandoned channels; most common deposit is a combined strip delta-sand plain that developed as water  
levels fell.



**ID** - ID applied to the Unit

**Unit Name** - Name of deposit

**Deposit Type Code** - The geological unit number taken from the original map legend.

**Deposit Age** - to show the age when the sediments were deposited, e.g., Wisconsinan, postglacial or recent.

**Map Number** - Original map series number, eg., 'M2402' or 'P1973'. Each sgu\_point feature is tagged to its original map.

**Map Name** - Usually NTS area where mapping was completed, e.g., 'Golden Lake'

**Source Map Scale** - The scale at which the original map was captured, e.g., '1:50 000'

**Primary Material** - This attribute provides the user with information regarding the most prevalent material present within a given area.

**Primary Material Modifier** - This attribute provides the user with a more refined description of the lithological classification of the primary material.

**Secondary Material** - This attribute provides the user with information regarding subordinate materials present within a given area.

**Primary General** - This attribute provides the user with an interpretation of the depositional environment within which the primary material was deposited.

**Primary General Modifier** - This attribute provides the user with a refined interpretation of the primary genetic modifier.

**Veneer** - This attribute provides the user with information regarding the type of material that forms a thin, discontinuous veneer over the primary material.

**Sub Episode** - A diachronic stratigraphic unit in a lower order than Episode and the proposed sequence-stratigraphic classification, consists in descending order of Michigan, Elgin and Ontario in the eastern and northern Great Lakes area in the Wisconsin Episode (Johnson et al. 1997; Karrow et al. 2000).

**Sub Episode** - A diachronic stratigraphic unit in a lower order than Episode and the proposed sequence-stratigraphic classification, consists in descending order of Michigan, Elgin and Ontario in the eastern and northern Great Lakes area in the Wisconsin Episode (Johnson et al. 1997; Karrow et al. 2000).

**Phase** - A diachronic stratigraphic unit in a lower order than Subepisode, and the proposed sequence-stratigraphic classification is listed in the following table in the eastern and northern Great Lakes area (Karrow et al. 2000)

**Stratus Modifier** - This attribute provides the user information regarding the stratigraphic position of the mapped unit (i.e., whether the unit occurs primarily on the surface or in the subsurface).

**Provenance** - This attribute provides the user with information regarding the provenance of a particular till unit (i.e. direction or lobe from which the till is derived).

**Carbon Content** - This attribute provides the user with information regarding the carbonate content of till.

**Formation** - This attribute provides the user with information regarding the formation to which a given primary material belongs (e.g., Tavistock Till, Port Stanley Till, Scarborough Formation). This attribute is seamless and allows the user to create a map based on formation.

**Permeability** - This attribute provides the user with basic information about permeability of the sediments in a ranking of high, medium and low.

**Material Description** - Material or sediment description, e.g., 'sand and silty fine sand', 'silty sand and gravel' and 'silty till with low stone content'.

**APPENDIX E**

**Site Photographs**



*Photo 1: East facing view of the Site building entrance (765 Green Creek Drive)*



*Photo 2: North facing view of the Site building.*



*Photo 3: North-east facing rooftop view indicating presence of small fill piles, pad-mounted transformer, drainage ditch, adjacent industrial property to the north (800 Green Creek Drive) and vacant land to the northeast.*



*Photo 4: North-west facing view of surrounding property (800 Green Creek Drive)*






*Photo 5: West-facing view of the communications tower and park.*



*Photo 6: East-facing view of the drainage ditch and surrounding commercial properties.*



*Photo 7: South-facing view of adjacent commercial buildings.*



*Photo 8: Conference room in Site building.*





Photo 9: Kitchenette in Site building.



Photo 10: Representative storage closet.






Photo 11: Storage of small paint containers in a representative storage closet.



Photo 12: Training centre storage area.



Photo 13: Electric garage door in training centre.



Photo 14: Benchtops in Training centre.





Photo 15: Metal working machinery in training centre.



Photo 16: Welding training area with central extraction fan unit.



Photo 17: Individual workspace for welding training with argon piping.



Photo 18: Electrical unit in welding training area.



Photo 19: Central extraction fan with two drums for the collection of welding dust.



Photo 20: Rooftop view of four air handling units.





*Photo 21: North-facing view of the drainage ditch and fill piles.*



*Photo 22: Photo of silty clay native material, originating from the property directly to the north of the Site, excavated during the installation of the onsite transformer.*





*Photo 23: West-facing view of the drainage ditch, native stockpiles, and north boundary of the Site.*



*Photo 24: Imported gravel fill pile observed towards the northeastern corner of the Site.*





*Photo 25: Imported sand and gravel fill piles observed towards the northeastern corner of the Site.*



*Photo 26: Pad-mounted transformer located on the north-boundary of the Site.*





*Photo 27: Asphalt parking lot in the south section of the Site.*



*Photo 28: Photo of propane cylinders secured vertically in a storage cabinet to the east of the Site building.*



*Photo 29: Photo of compressed argon cylinders secured vertically in two storage cabinets on a concrete pad, to the north of the Site building.*



*Photo 30: Miscellaneous storage of items near a trailer located to the south of the Site property.*





Photo 31: Photo of propane cylinders stored vertically on a concrete pad, to the south of the Site property.



Photo 32: Seacans located at the southeast corner of the Site property.



**[golder.com](http://golder.com)**