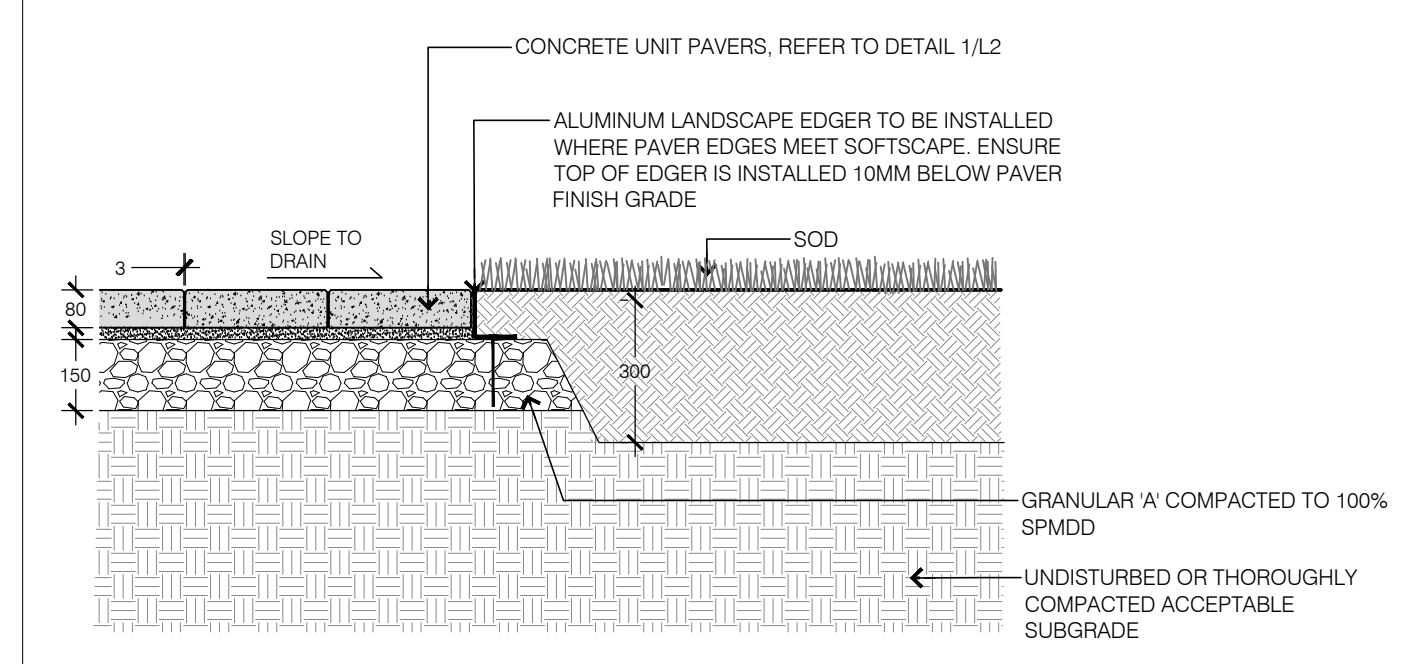
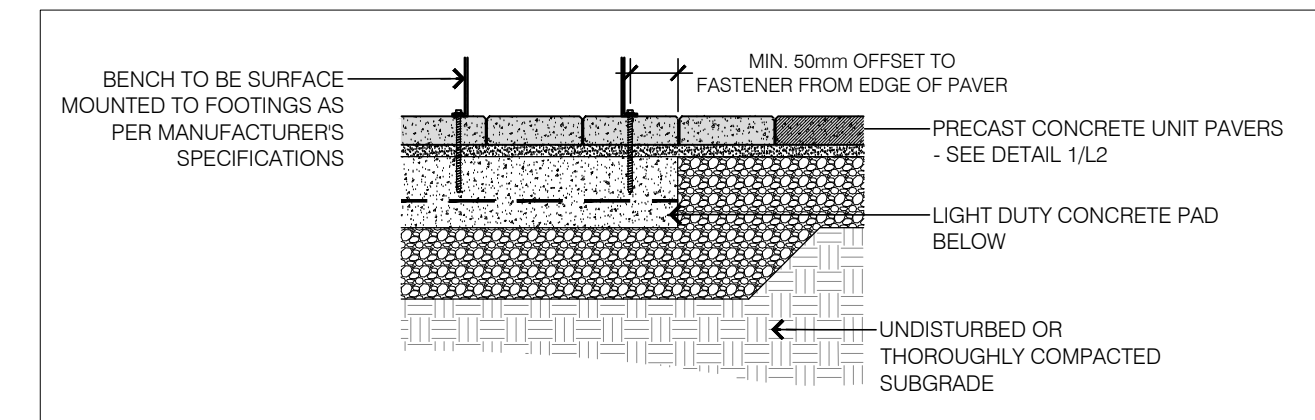


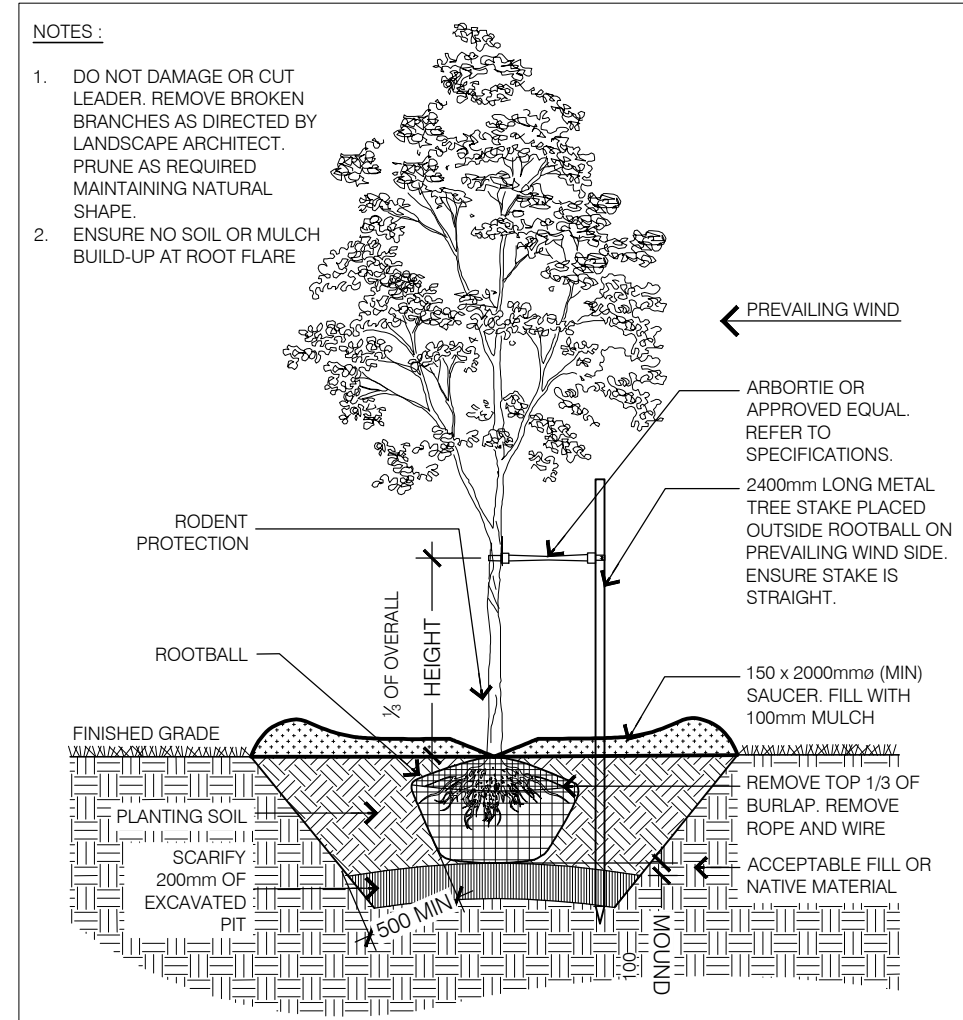
1 PRECAST CONCRETE UNIT PAVERS 1:15



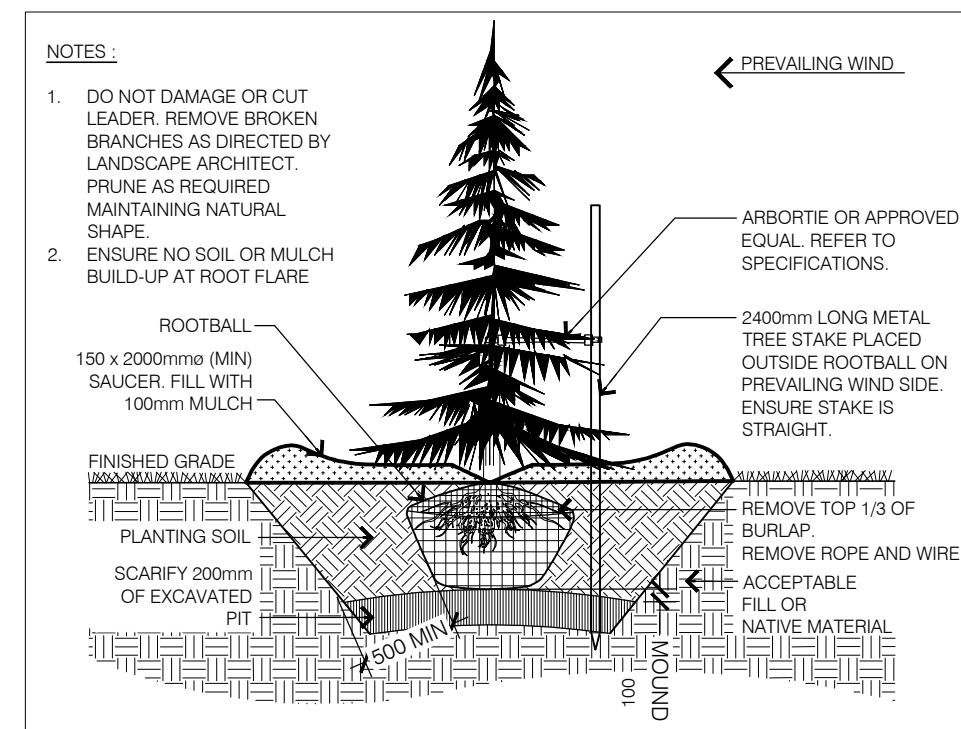
2 ALUMINUM LANDSCAPE EDGER 1:15



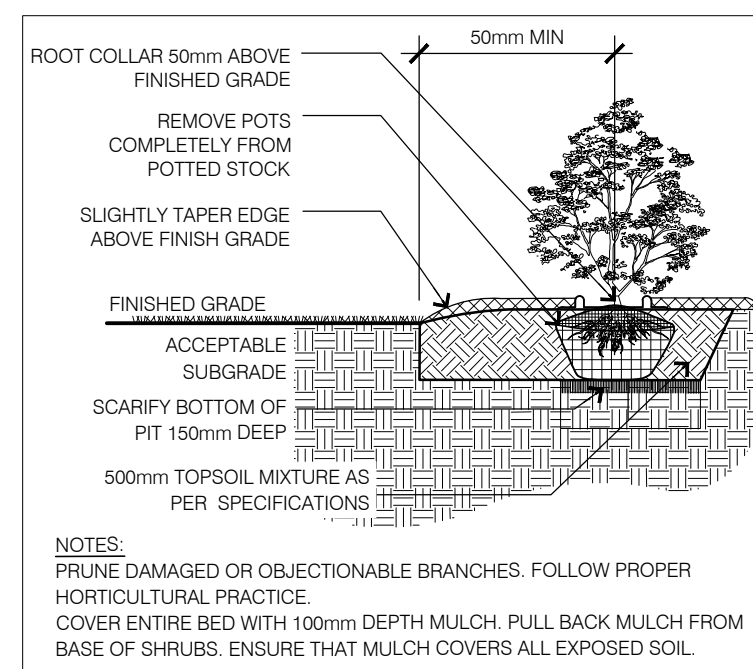
3 BENCH ON CONCRETE UNIT PAVERS 1:15



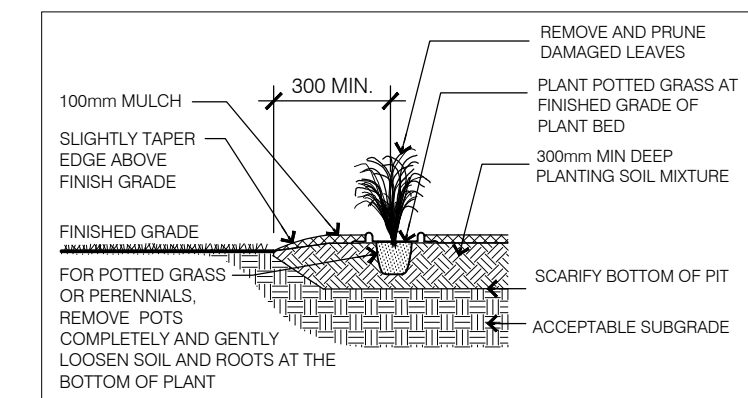
4 DECIDUOUS TREE PLANTING NTS



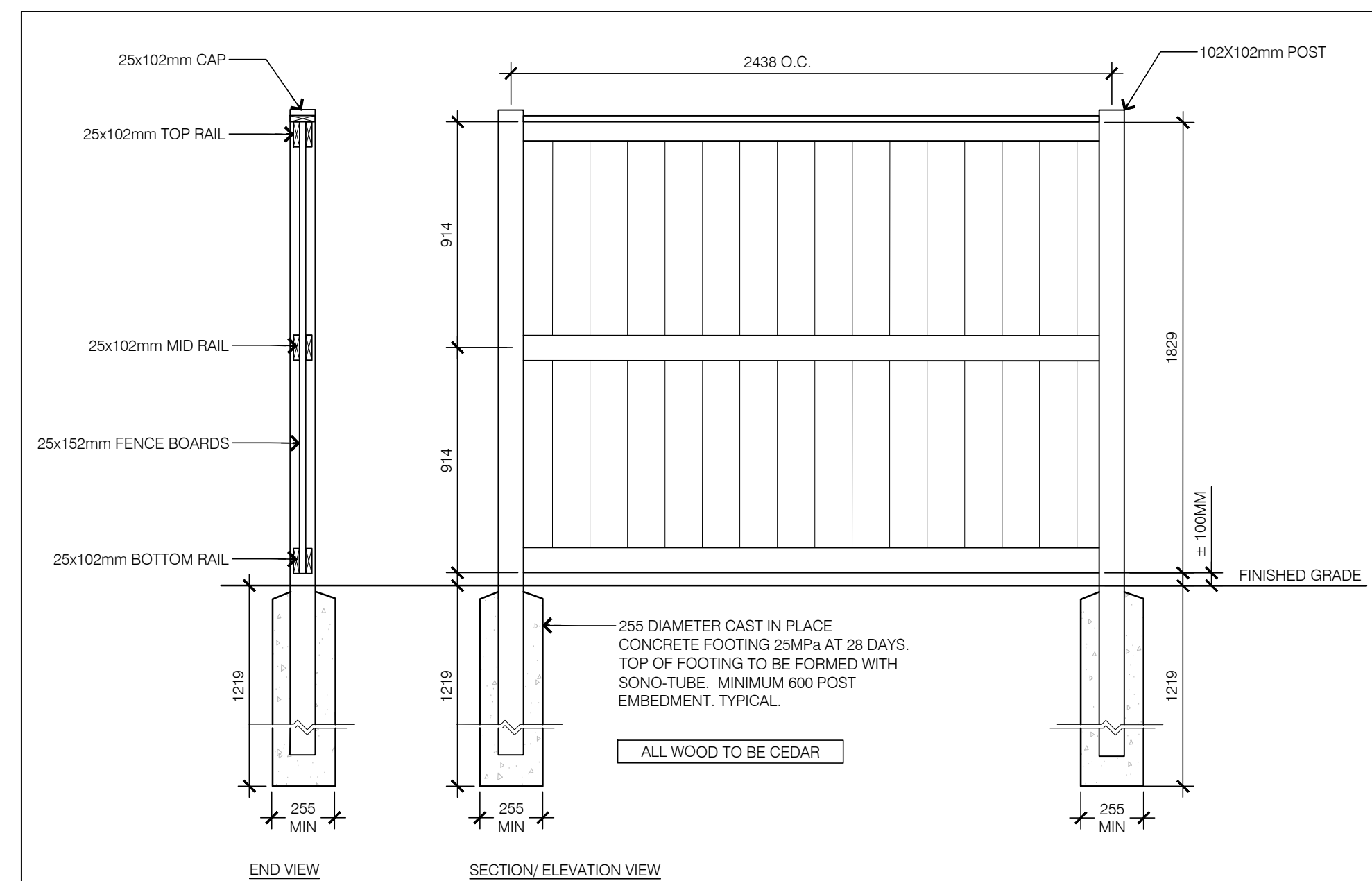
5 CONIFEROUS TREE PLANTING NTS



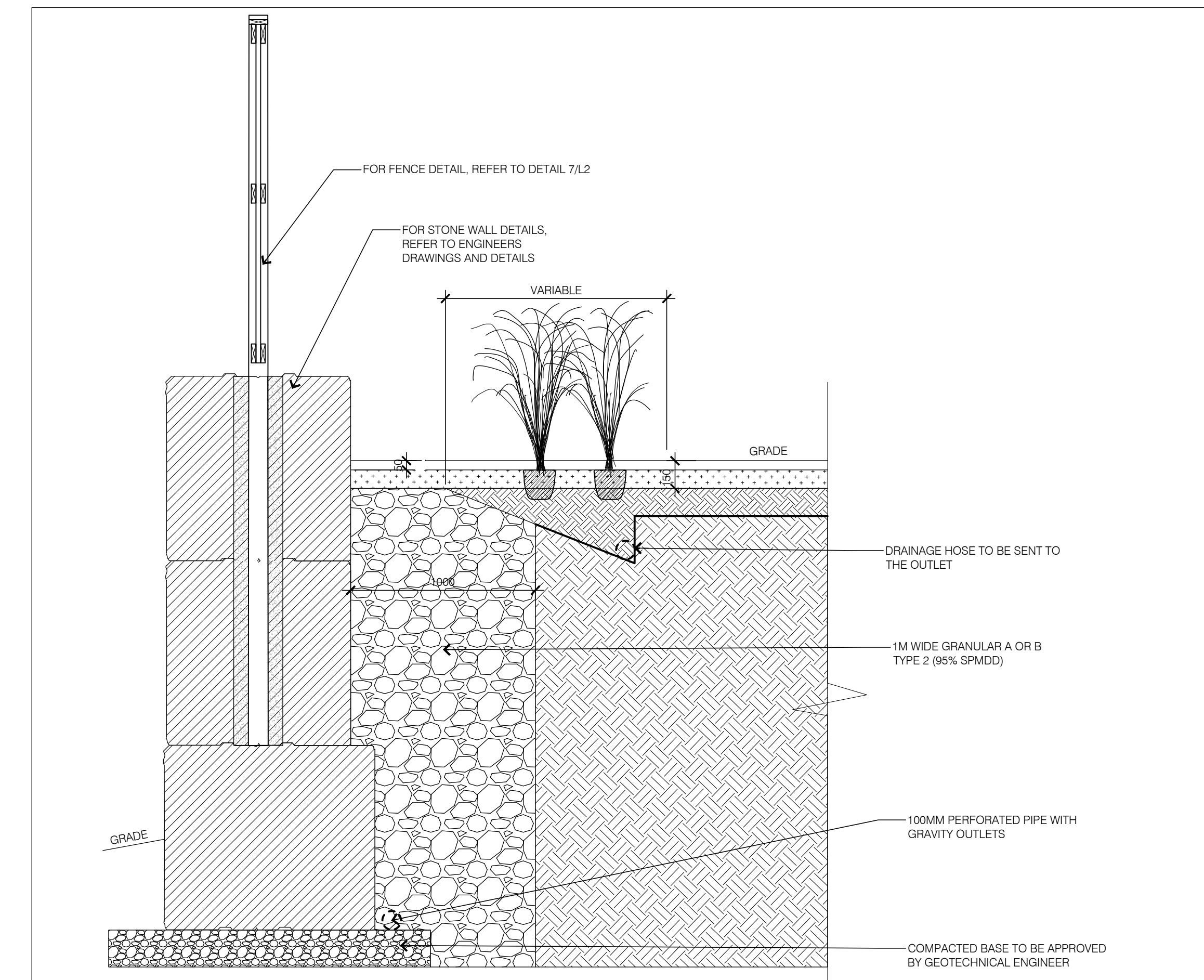
6 SHRUB PLANTING NTS



7 PERENNIAL / ORNAMENTAL GRASS PLANTING NTS



8 WOOD PRIVACY FENCE 1:20



9 PLANTATION ALONG STONE WALL DETAIL 1:20

APPROVED
By Adam Brown at 9:32 am, Aug 25, 2021

Adam Brown

ADAM BROWN
MANAGER, DEVELOPMENT REVIEW - RURAL
PLANNING, INFRASTRUCTURE & ECONOMIC
DEVELOPMENT DEPARTMENT, CITY OF OTTAWA

no.	date	revision
01	2020/06/11	PRELIMINARY FOR CLIENT REVIEW
02	2020/08/12	ISSUED FOR SITE PLAN APPLICATION
03	2020/09/16	ISSUED FOR SITE PLAN REVIEW
04	2020/09/16	ISSUED FOR SITE PLAN REVIEW

GENERAL NOTES:
1. ALL GENERAL SITE INFORMATION AND CONDITIONS COMPILED FROM EXISTING PLANS, SURVEYS, AERIAL PHOTOS, AND CONSULTANT'S FIELD NOTES.
2. THIS DRAWING SHALL BE READ IN CONJUNCTION WITH ALL RELEVANT ENGINEERING AND RELATED DRAWINGS AND DOCUMENTS.
3. REFER TO ENGINEERING DRAWINGS FOR GRADING AND SERVICES LAYOUTS.
4. THE LOCATION OF THE TREES SHOWN ON THIS PLAN IS APPROXIMATE AND SHALL NOT BE SCALED FROM THIS DRAWING. THIS PLAN MUST BE READ IN CONJUNCTION WITH THE APPROVED COMPOSITE UTILITY PLAN AND THE RESTRICTIONS LISTED BELOW IN ORDER TO SITE EACH INDIVIDUAL TREE.
5. DO NOT SCALE THIS DRAWING.
6. REPORT ANY DISCREPANCIES PRIOR TO COMMENCING WORK. NO RESPONSIBILITY IS BORNE BY THE CONSULTANT FOR UNKNOWN SUBSURFACE CONDITIONS.
7. THE INSTALLER SHALL ENSURE THAT ALL UTILITY LOCATES ARE OBTAINED PRIOR TO ANY EXCAVATION FOR LANDSCAPING.
8. INDIVIDUAL UTILITY CO. MUST BE CONTACTED FOR CONFIRMATION OF UTILITY EXISTENCE AND LOCATION PRIOR TO DIGGING.
9. CONTRACTOR TO CHECK AND VERIFY ALL DIMENSIONS ON SITE AND REPORT ANY ERRORS AND/OR OMISSIONS TO THE CONSULTANT.
10. REINSTATE ALL AREAS AND ITEMS DAMAGED AS A RESULT OF CONSTRUCTION ACTIVITIES TO THE SATISFACTION OF THE CONSULTANT, INCLUDING AREAS BEYOND THE PROPERTY LINE.
11. DRAWING MAY NOT BE USED FOR CONSTRUCTION UNTIL SIGNED BY LANDSCAPE ARCHITECT AS ISSUED FOR CONSTRUCTION.
12. THE ACCURACY OF THE POSITION OF UTILITIES IS NOT GUARANTEED.
13. THIS DRAWING IS AN INSTRUMENT OF SERVICE AND REQUIRES THE PERMISSION OF THE LANDSCAPE ARCHITECT FOR REUSE. COPYRIGHT IS RESERVED BY LASHLEY + ASSOCIATES CORPORATION.

OWNER'S INFORMATION:
Nivo Developments Inc.
255 Michael Cowpland Drive
Ottawa, ON, K2M 0M5
613.224-6200

DRAWN BY:
LASHLEY + ASSOCIATES
LANDSCAPE ARCHITECTURE & SITE ENGINEERING
305-460 CLARKE AVENUE
OTTAWA, ON K1V 5E8
T 613 238 8620
F 613 238 6061
W Lashley.com

PROJECT/LOCATION:
1164-1166 HIGHCROFT DR.
MANOTICK
OTTAWA, ONTARIO

DRAWING TITLE:
LANDSCAPE DETAILS

DRAWN BY: KI DATE: JUNE 24, 2020 SCALE: as per drawing

PROJECT: 19741-1
DRAWING NO.:

PROJECT NORTH TRUE NORTH
L2
REVISION NO.: