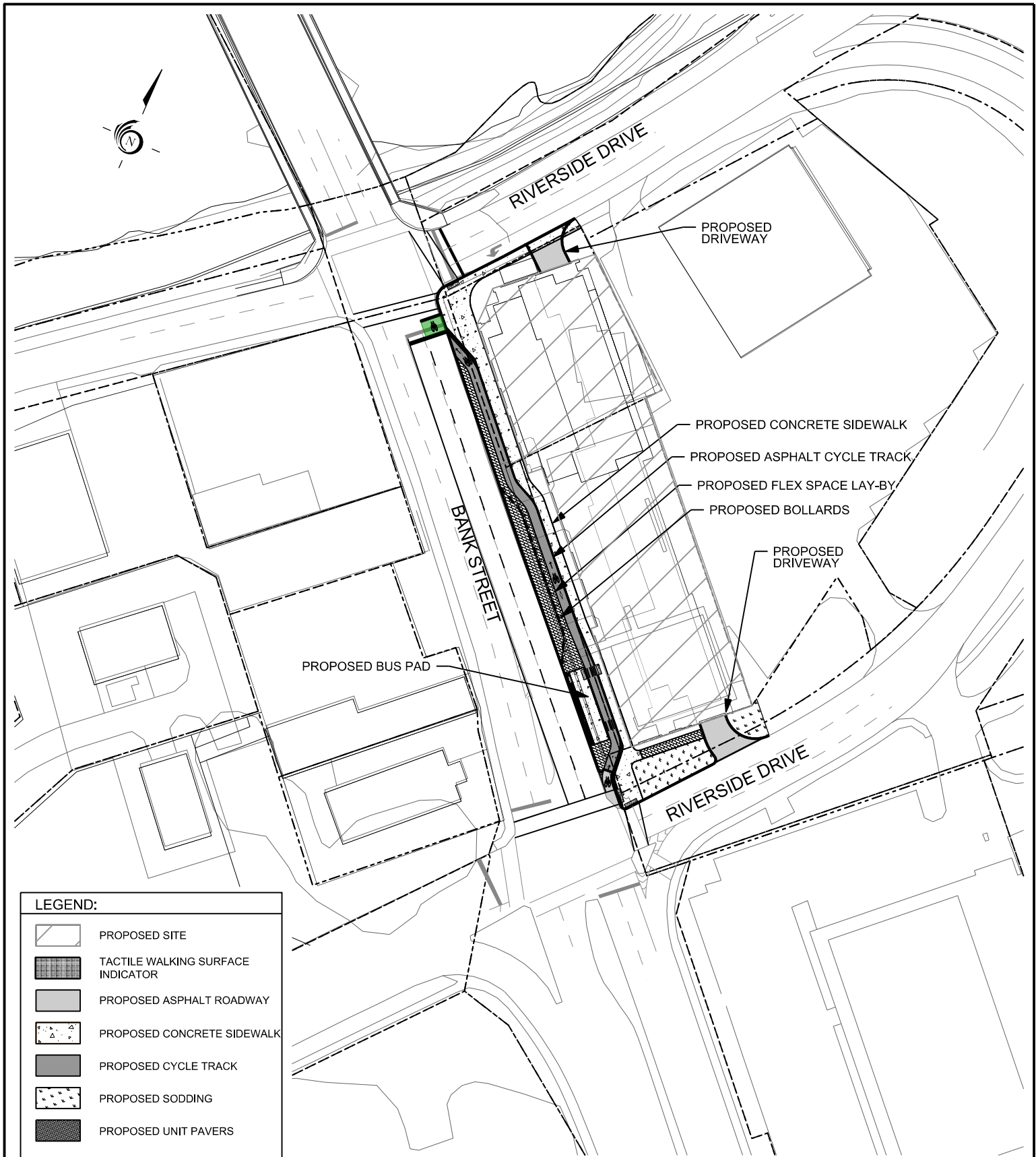









**LEGEND:**

- EXISTING TRAFFIC SIGNALS
- AREA OF PROPOSED ROADWAY MODIFICATION
- PROPOSED SITE

	<u>KEY PLAN</u>		Transportation Engineering Services Branch	
	<b>1335 BANK STREET</b>		Approved By: _____	Drawing No.:
	BETWEEN RIVERSIDE DRIVE SOUTHBOUND AND RIVERSIDE DRIVE NORTHBOUND		Completed By: PARSONS	<b>RMA-2020- TPD-###-A</b>
			Scale: N.T.S.	Date: <b>FEBRUARY 2021</b>



#### LEGEND:

-  PROPOSED SITE
-  TACTILE WALKING SURFACE INDICATOR
-  PROPOSED ASPHALT ROADWAY
-  PROPOSED CONCRETE SIDEWALK
-  PROPOSED CYCLE TRACK
-  PROPOSED SODDING
-  PROPOSED UNIT PAVERS



TRANSPORTATION SERVICES  
DEPARTMENT

#### PROPOSED ROADWAY MODIFICATIONS

**1335 BANK STREET**

BETWEEN RIVERSIDE DRIVE  
SOUTHBOUND AND RIVERSIDE  
DRIVE NORTHBOUND

Transportation Engineering Services Branch

Approved By: \_\_\_\_\_

Drawing No.:

Completed By:  
PARSONS

Scale:  
N.T.S.

Date:  
**FEBRUARY  
2021**

**RMA-2020-  
TPD-###-B**