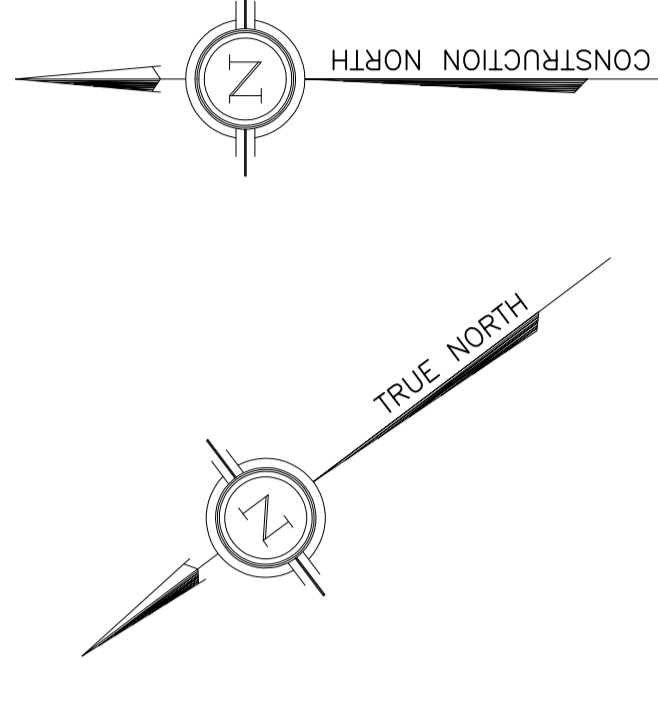
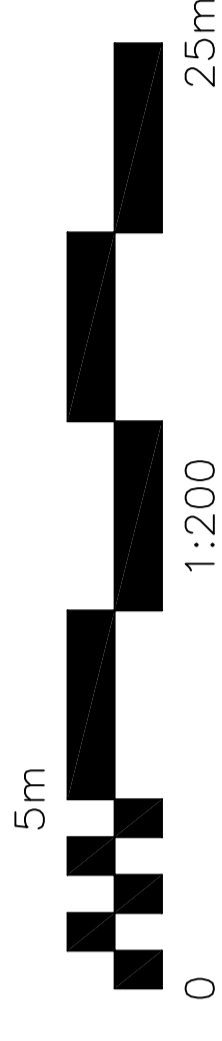
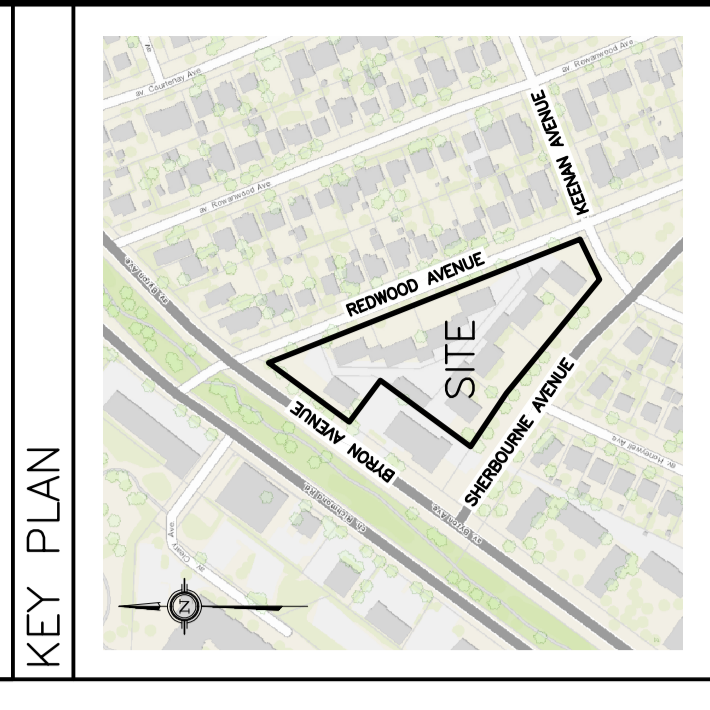


REFER TO NOTES, DETAILS & SCHEDULES ON DRAWINGS C-6 & C-7



DRAWING LEGEND

CB	CATCH BASIN	RM	REMOTE WATER METER ROADOUT
MH	MANHOLE	W	WATER METER
CB/MH	CATCH BASIN/MANHOLE	EX	EXISTING GRADE ELEVATION
SPL	SPRINGLINE OF PIPE	PR	PROPOSED GRADE ELEVATION
INV	INVERT OF PIPE	ES	EXISTING SLOPE OF GRADE
SAN	SANITARY SEWER	EM	EMERGENCY OVERLAND FLOW
ST	STORM SEWER	TS	TOP OF SLOPE
WS/WM	WATER SERVICE/WATERMAIN	CS	CENTRELINE OF SHALE
CS	CURB STOP & STANDPOST	100mm	100mm CURB/DEPRESSED CURB
VB	VALVE & VALVE BOX	LD	LIGHT-DUTY PAVEMENT
FI	FIRE HYDRANT	HD	HEAVY-DUTY PAVEMENT
		AS	ASPHALT PAVEMENT
		LA	LANDSCAPE
		CRZ	CRITICAL ROOT ZONE
		F1L	FIRST FLOOR ELEVATION
		BFL	BASINMENT FLOOR ELEVATION
		USP	UNDERSIDE OF FOOTING



No.	DATE	REVISION
3	SEP 2-20	ISSUED FOR APPROVAL
2	AUG 26-20	ISSUED FOR COORDINATION
1	JUL 28-20	PRELIMINARY

D. B. GRAY ENGINEERING INC.
 700 Long Point Circle
 Ottawa, Ontario
 613-425-8044
 dgray@dbgrayengineering.com

SHERBOURNE DEVELOPMENT
 455-483 SHERBOURNE AVE
 OTTAWA, ONTARIO

EXISTING CONDITIONS, REMOVALS & DECOMMISSIONING

Drawn: D.B.G.
 Hr. Scale: 1:200
 Vert. Scale: JUL 28-20
 Date: JUL 28-20
 Job No.: 20043
 Drawing No.: **C-2** of **8**

NOT VALID UNLESS SIGNED & DATED

