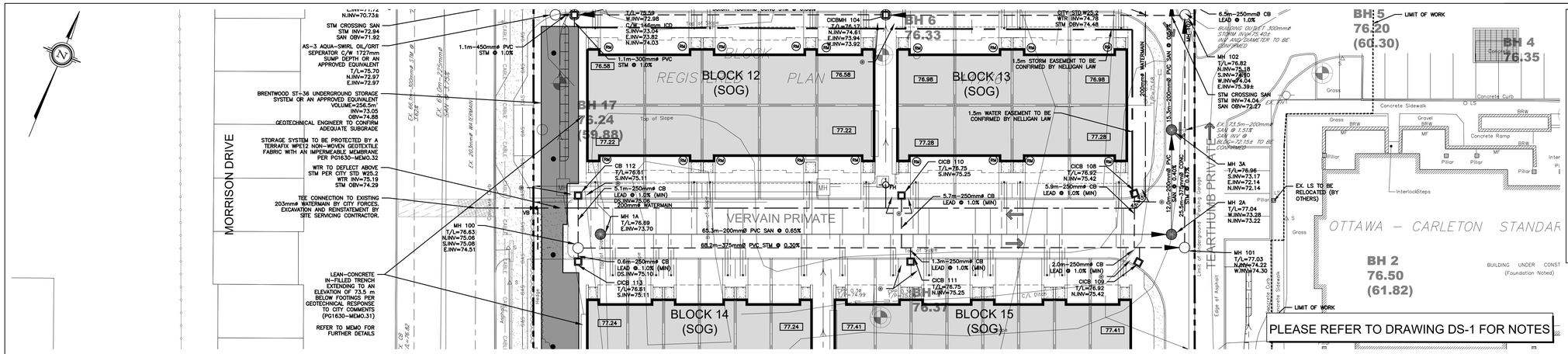

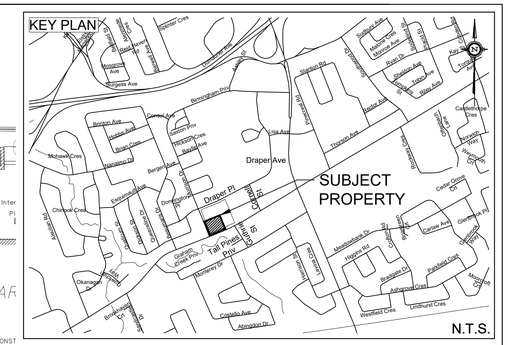

LEGEND

- PROPERTY LINE
- PROPOSED WATERMAIN
- PROPOSED SANITARY SEWER
- PROPOSED STORM SEWER
- PROPOSED PERFORATED SUBDRAIN
- VB PROPOSED VALVE BOX
- PROPOSED CURB STOP
- PROPOSED FIRE HYDRANT
- PROPOSED SANITARY MANHOLE
- PROPOSED STORM MANHOLE
- PROPOSED CATCH BASIN
- PROPOSED CB "T" OR CB "L"
- PROPOSED SERVICE LATERAL PER CITY STD. S11.3

VERVAIN PRIVATE PROFILE

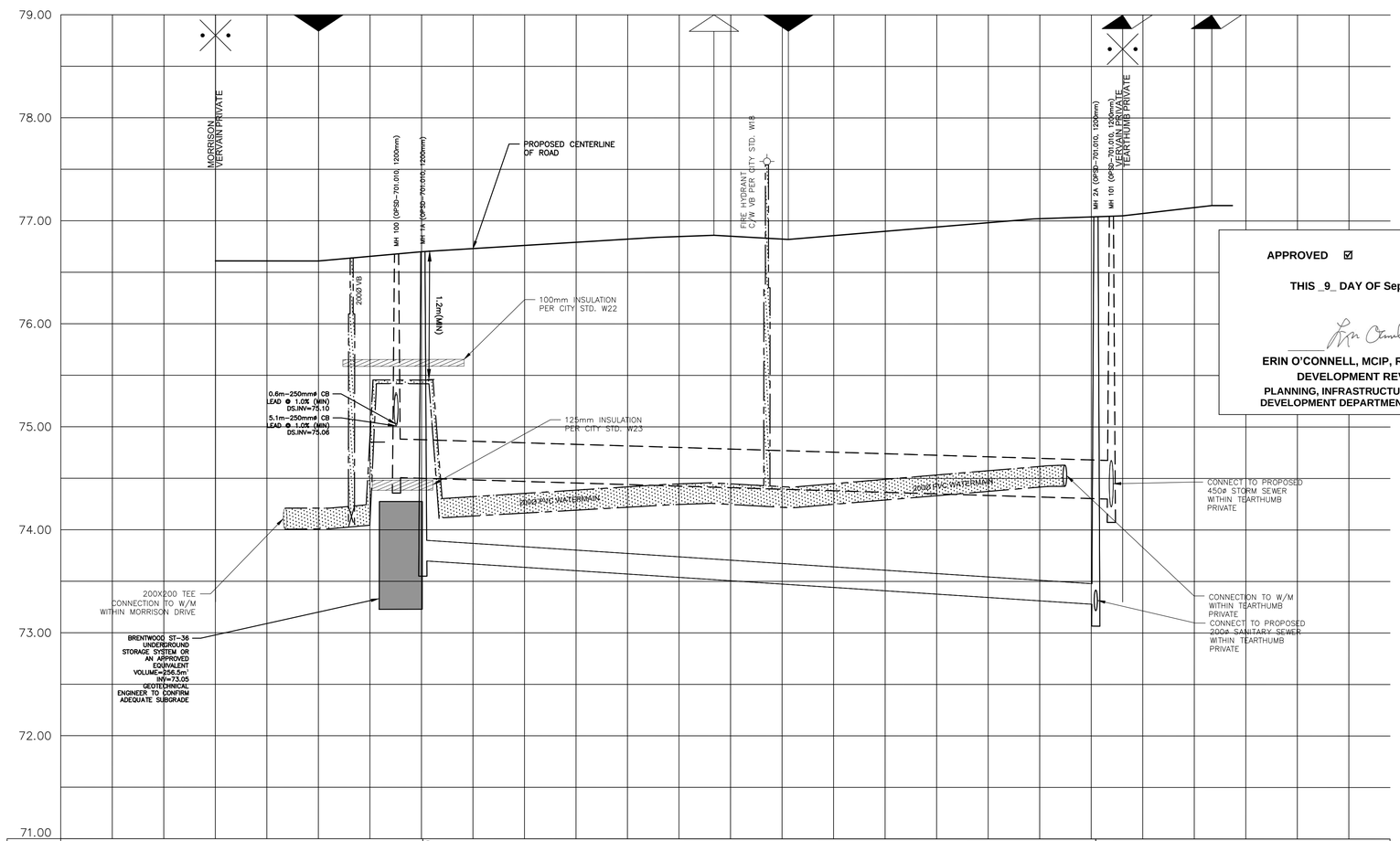

APPROVED ☑ REFUSED ☐

THIS _9_ DAY OF September, 2020

ERIN O'CONNELL, MCIP, RPP, MANAGER (A)
DEVELOPMENT REVIEW, WEST
PLANNING, INFRASTRUCTURE AND ECONOMIC DEVELOPMENT DEPARTMENT, CITY OF OTTAWA

EXISTING UNDERGROUND SERVICES AND UTILITY LOCATIONS DERIVED FROM THE BEST AVAILABLE DATA, AS-CONSTRUCTED DRAWINGS, UTILITY DRAWINGS AND INFRASTRUCTURE MAPPING PROVIDED BY THE CITY OF OTTAWA.

CONTRACTOR TO CONFIRM ELEVATIONS AND LOCATIONS OF EXISTING UNDERGROUND SERVICES AND UTILITIES WITHIN THE RIGHT OF WAY PRIOR TO INSTALLATION OF SITE SERVICING INFRASTRUCTURE.

THE CONTRACTOR SHALL IMPLEMENT BEST MANAGEMENT PRACTICES, TO PROVIDE FOR PROTECTION OF THE AREA DRAINAGE SYSTEM AND THE RECEIVING WATERCOURSE, DURING CONSTRUCTION ACTIVITIES. THE CONTRACTOR ACKNOWLEDGES THAT THE FAILURE TO IMPLEMENT APPROPRIATE EROSION AND SEDIMENT CONTROL MEASURES MAY BE SUBJECT TO PENALTIES IMPOSED BY ANY APPLICABLE REGULATORY AGENCY.

NOT FOR CONSTRUCTION

TOPOGRAPHIC INFORMATION
TOPOGRAPHIC INFORMATION PROVIDED BY ANNIS, O'SULLIVAN, VOLLEBEKK LTD.
PROJ. NO. 19336-17
DATED MAY 16, 2017

SITE PLAN INFORMATION
SITE PLAN PROVIDED BY RLA ARCHITECTURE
PROJ. NO. 1733
RECEIVED MARCH 12, 2020

GEOTECHNICAL STUDY
GEOTECHNICAL RECOMMENDATIONS PROVIDED BY PATERSON GROUP INC.
PROJ. NO. PG1630-5
DATED JANUARY 14, 2018

SITE SERVICING AND STORMWATER MANAGEMENT STUDY
SERVICING AND STORMWATER MANAGEMENT RECOMMENDATIONS PROVIDED BY DSEL
PROJ. 18-1055
DATED JUNE 2020

BENCH MARK
TOP OF HYDRANT SPINDLE LOCATED NEAR THE SOUTH EAST CORNER OF 2781 BASELINE ROAD
ELEV=78.88m

No.	BY	YY.MM.DD	DESCRIPTION
7	A.J.G.	20.06.02	ISSUED FOR MUNICIPAL REVIEW
6	A.J.G.	20.04.07	ISSUED FOR MUNICIPAL REVIEW
5	C.M.K.	20.03.04	REVISED PER RELOCATED BASELINE SIDEWALK
4	A.J.G.	20.02.13	ISSUED FOR MUNICIPAL REVIEW
3	A.J.G.	19.12.10	ISSUED FOR MUNICIPAL REVIEW
2	A.J.G.	19.09.11	ISSUED FOR MUNICIPAL REVIEW
1	A.J.G.	19.01.15	ISSUED FOR MUNICIPAL REVIEW

PROJECT No18-1055

LICENSED PROFESSIONAL ENGINEER A.D. FOBERT 100090626 2020-06-02 PROVINCE OF ONTARIO

PLAN & PROFILE - VERVAIN PRIVATE

2795 BASELINE ROAD - PHASE 2

© DSEL

GREATWISE DEVELOPMENTS
333 Wilson Avenue, Suite 200
Toronto, Ontario, M3H 1T2

DSEL
david schaeffer engineering ltd
SINCE 1990
120 Iber Road Unit 103
Stittsville, Ontario, K2S 1E9
Tel. (613) 836-0856
Fax. (613) 836-7183
www.DSEL.ca

DRAWN BY: A.J.G.	CHECKED BY: A.D.F.	DRAWING NO.	SHEET NO.
DESIGNED BY: A.J.G.	CHECKED BY: A.D.F.	PP-2	7 of 8
SCALE: H 1:250 V 1:25	DATE: JANUARY 2019		

D07-12-19-0009

z:\projects\18-1055_greatwise_2795-baseline\b_design\b2_drawings\b2-2_main (dsel)\spa_sub1\cad\2020-06-02_1055_spa_ajg.dwg

PLAN NO.:#18021