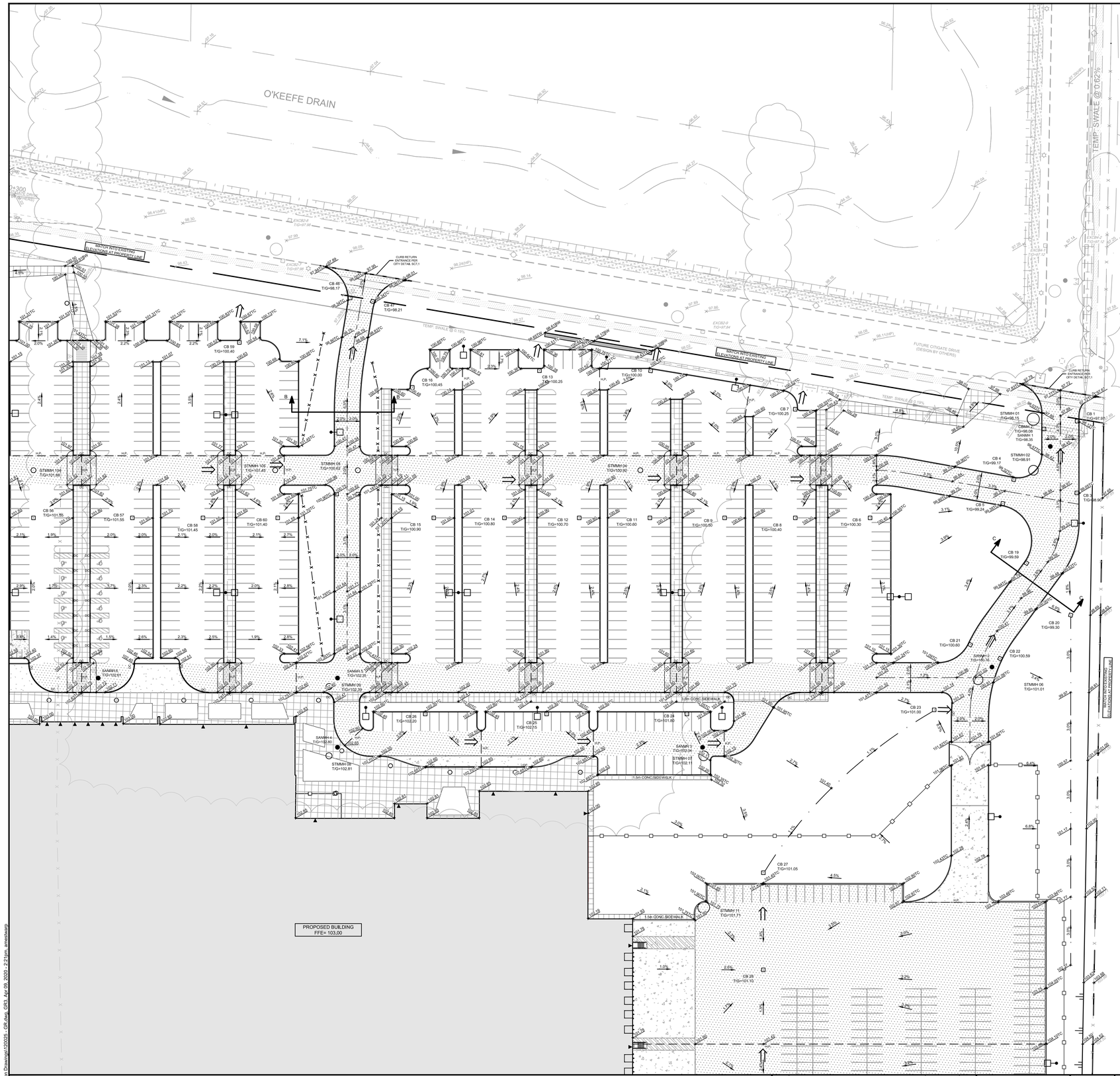

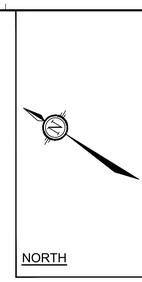

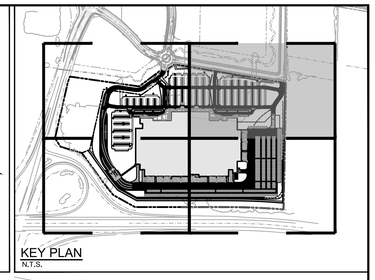

REFER TO 120025-ND FOR ADDITIONAL NOTES

NOTE:
THE POSITION OF ALL POLE LINES, CONDUITS, WATERMAINS, SEWERS AND OTHER UNDERGROUND AND OVERGROUND UTILITIES AND STRUCTURES IS NOT NECESSARILY SHOWN ON THE CONTRACT DRAWINGS, AND WHERE SHOWN, THE ACCURACY OF THE POSITION OF SUCH UTILITIES AND STRUCTURES IS NOT GUARANTEED. BEFORE STARTING WORK, DETERMINE THE EXACT LOCATION OF ALL SUCH UTILITIES AND STRUCTURES AND ASSUME ALL LIABILITY FOR DAMAGE TO THEM.

NOT FOR CONSTRUCTION

No.	REVISION	DATE	BY
1	APPLICATION FOR SITE PLAN APPROVAL	APR 9/2020	MJH

SCALE 1:500

1:500
0 5 10 15 20

DESIGN	MJH/ARM
CHECKED	JLS
DRAWN	MJH/ARM
CHECKED	JLS
APPROVED	JLS

FOR REVIEW ONLY

LICENSED PROFESSIONAL ENGINEER A. R. MESTWARP 100201604 PROVINCE OF ONTARIO

LICENSED PROFESSIONAL ENGINEER M. J. HREHORIAK 100211256 PROVINCE OF ONTARIO

NOVATECH
Engineers, Planners & Landscape Architects
Suite 200, 240 Michael Cowpland Drive
Ottawa, Ontario, Canada K2M 1P6
Telephone (613) 254-9643
Facsimile (613) 254-5867
Website www.novatech-eng.com

LOCATION
PROJECT PYTHON
222 CITIGATE DRIVE, CITY OF OTTAWA

DRAWING NAME
GRADING PLAN NORTH-EAST DEVELOPMENT

PROJECT No. 120025
REV REV #1
DRAWING No. 120025-GR3

PLANBY, DWG - 24x36ansi.dwg

M:\120025\120025\CAD\Design\SPA Submission Drawings\120025 - GR.dwg, GR3, Apr 09, 2020 - 2:21pm, amestwarp