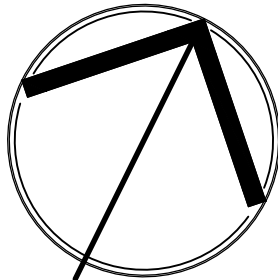


2	RE-ISSUED FOR SITE PLAN APPROVAL	12 SEPT 2019
1	ISSUED FOR SITE PLAN APPROVAL	10 JUNE 2019
No.	Revision	Date

North:



Stamp:



Landscape Architecture  
 Urban Design  
 Site Planning  
 Recreation and Park Planning  
 Project Management

319 McRae Avenue, Suite 502, Ottawa, Ontario, K1Z 0B9  
 Tel: (613) 729-4536

- All measurements in millimeters unless specified otherwise. Do not scale drawing. All drawings to be read in conjunction with written specifications.
- Copyright reserved. This drawing is the exclusive property of CSW Landscape Architects Ltd. and shall not be used without the consent thereof.
- This Drawing may not be used for construction until signed by the landscape architect. It is the responsibility of the contractor to:
  - check and verify all dimensions on site;
  - report all errors and/or omissions to the landscape architect;
  - comply with all pertinent codes and by-laws;
  - check and verify locations of all underground services with all local utilities prior to any digging.

Project:

**Zibi Ontario**  
**BLOCK 211**

Chaudière Island East  
 Ottawa, Ontario

Drawing:

**LANDSCAPE PLAN**

Scale:

1:200

Date:

March 2019

Design By:

SC

Drawn By:

SC

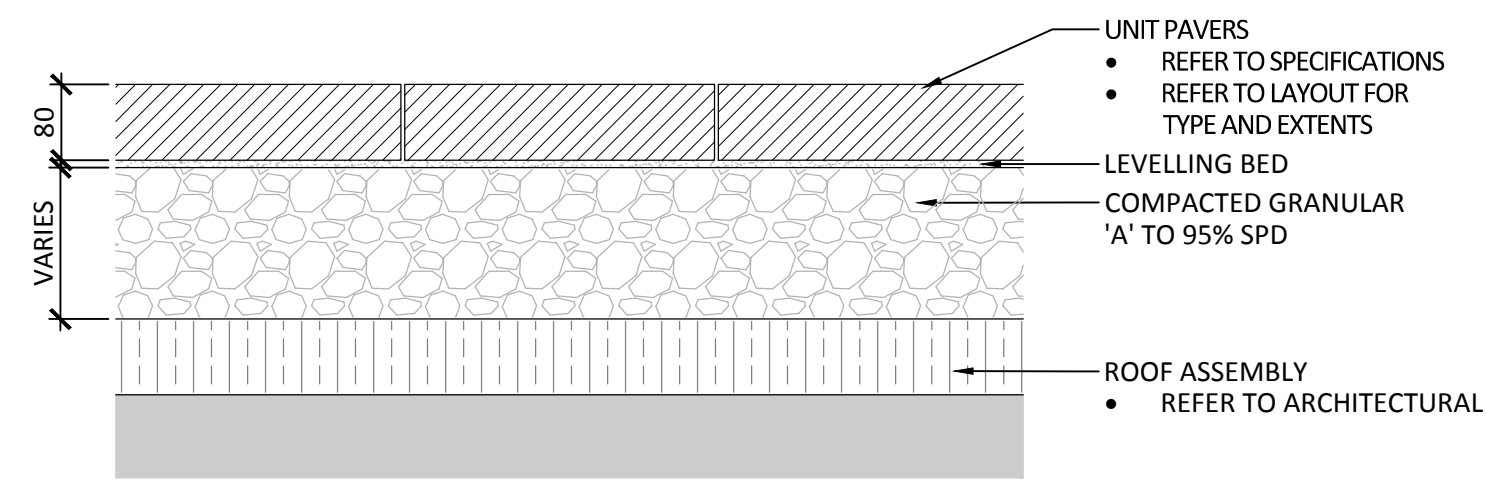
Project Number:

1981-10

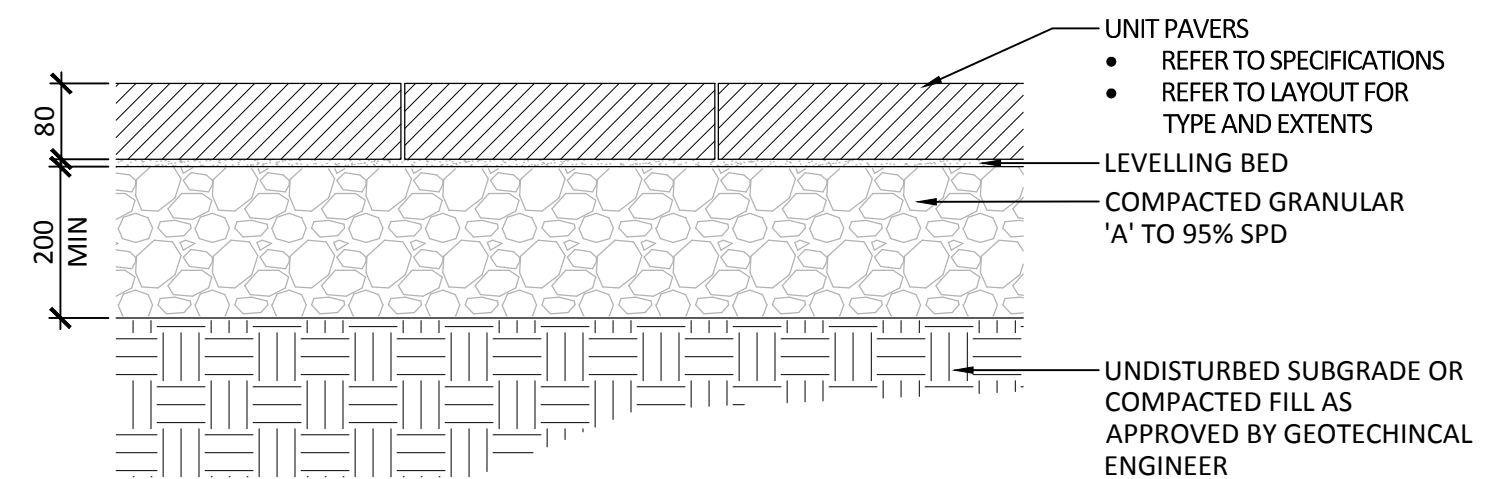
Sheet Number:

**L1.0**

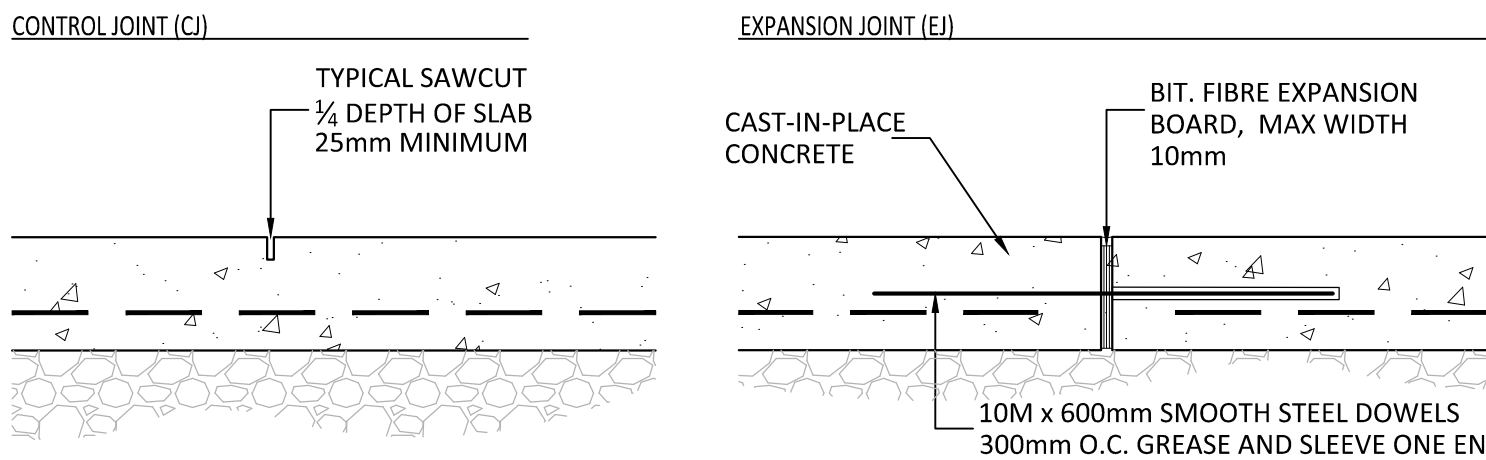




01 UNIT PAVING ON ROOF SLAB  
Scale 1:10

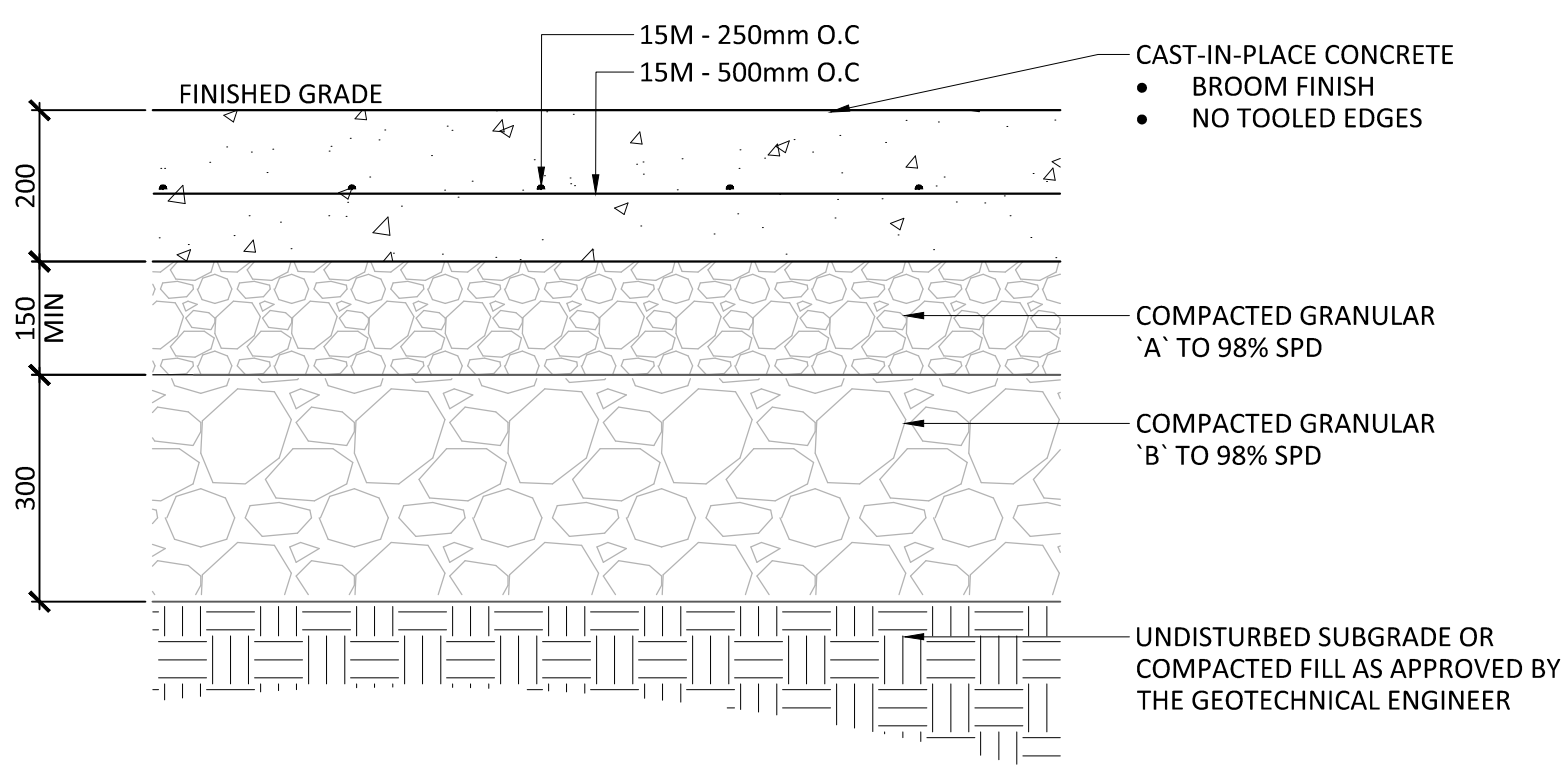


02 UNIT PAVING ON GRANULAR BASE  
Scale 1:10

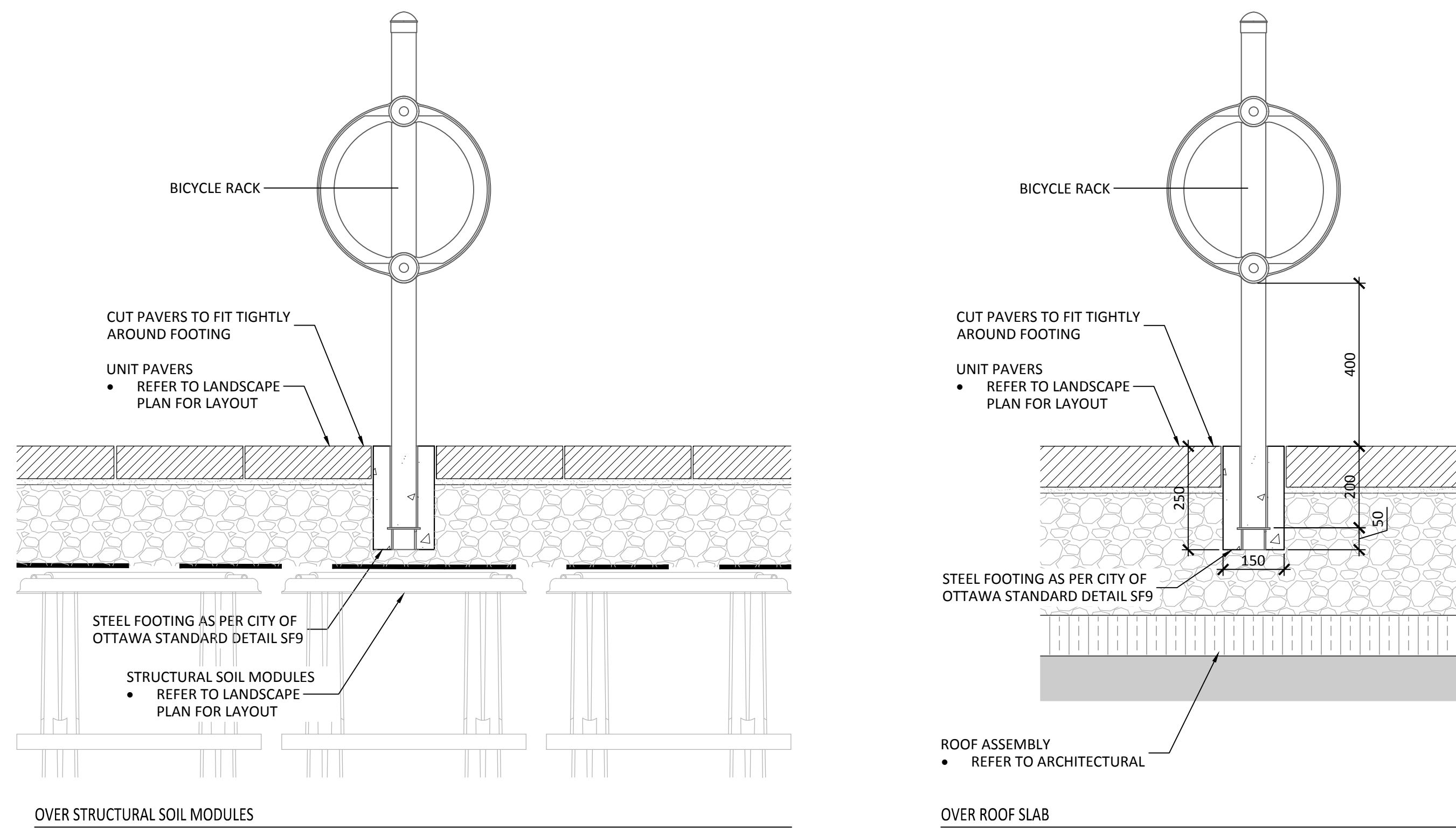


- NOTES:
1. REFER TO DRAWINGS FOR JOINT LAYOUT
  2. SAWCUT WITHIN 48 HOURS OF POUR
  3. NO TOOLED EDGES
- NOTES:
1. REFER TO DRAWINGS FOR JOINT LAYOUT
  2. ALL STEEL DOWELS TO BE EPOXY - COATED
  3. NO TOOLED EDGES

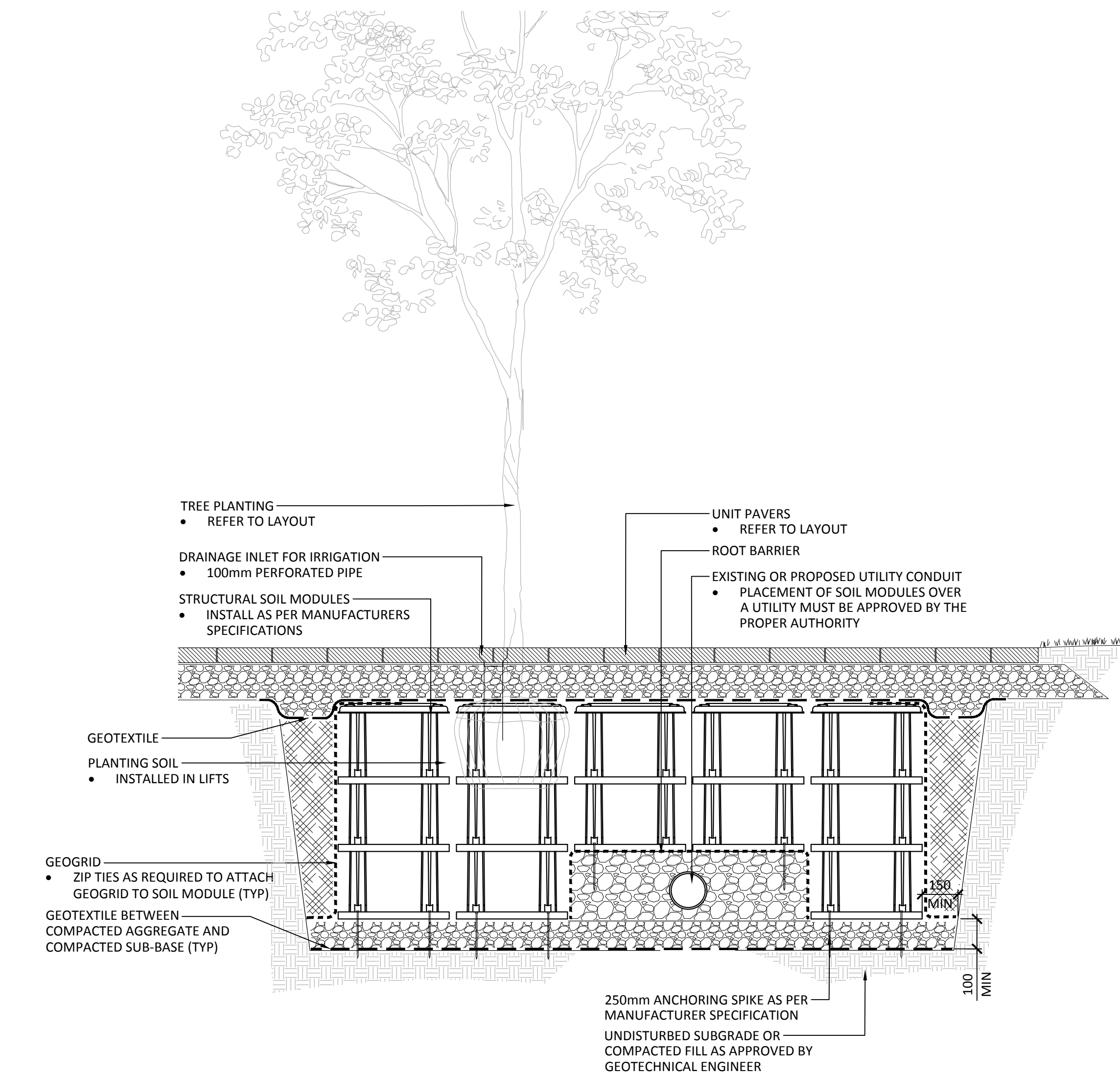
03 CONCRETE JOINTING  
Scale 1:10



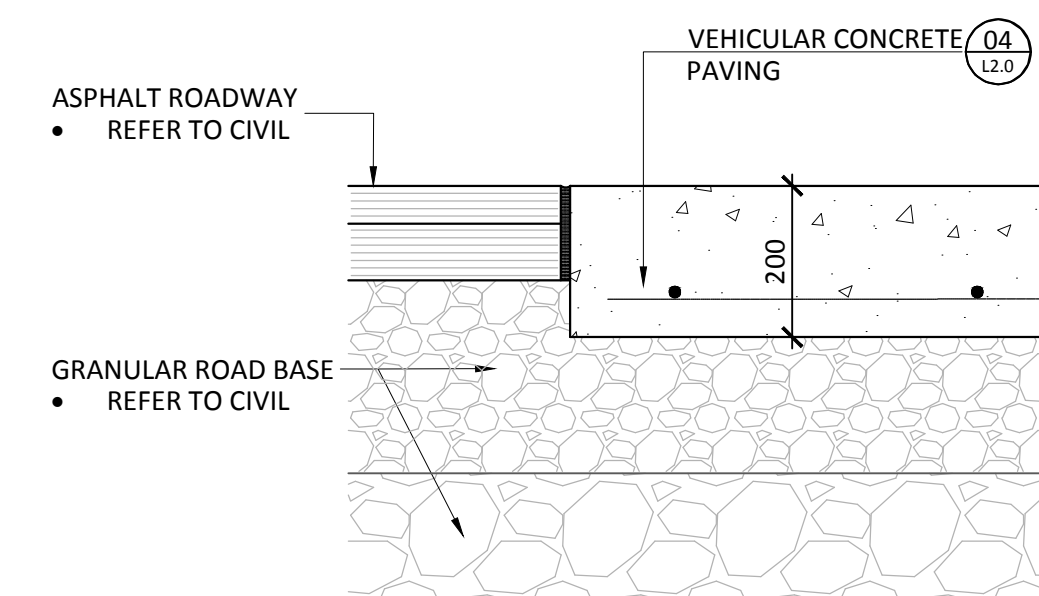
04 VEHICULAR CONCRETE PAVING  
Scale 1:10



05 POST AND RING BICYCLE RACK  
Scale 1:10



06 STREET TREE PLANTING IN STRUCTURAL SOIL MODULES  
1:20



07 CONCRETE CROSSWALK  
Scale 1:10

2	RE-ISSUED FOR SITE PLAN APPROVAL	12 SEPT 2019
1	ISSUED FOR SITE PLAN APPROVAL	10 JUNE 2019
No.	Revision	Date

North:

Stamp:

CSW LANDSCAPE ARCHITECTS

CSW

Landscape Architecture  
Urban Design  
Site Planning  
Recreation and Park Planning  
Project Management

319 McRae Avenue, Suite 502, Ottawa, Ontario, K1Z 0B9  
Tel: (613) 729-4536

1. All measurements in millimeters unless specified otherwise. Do not scale drawing. All drawings to be read in conjunction with written specifications.
2. Copyright reserved. This drawing is the exclusive property of CSW Landscape Architects Ltd. and shall not be used without the consent thereof.
3. This Drawing may not be used for construction until signed by the landscape architect. It is the responsibility of the contractor to:
  - check and verify all dimensions on site;
  - report all errors and/or omissions to the landscape architect;
  - comply with all pertinent codes and by-laws;
  - check and verify locations of all underground services with all local utilities prior to any digging.

Project:

Zibi Ontario  
BLOCK 211

Chaudière Island East  
Ottawa, Ontario

Drawing:

DETAILS

Scale:	AS NOTED	Date:	March 2019
Design By:	SC	Drawn By:	SC
Project Number:	1981-10	Sheet Number:	L2.0