

2	RE-ISSUED FOR SITE PLAN APPROVAL	12 SEPT 2019
1	ISSUED FOR SITE PLAN APPROVAL	10 JUNE 2019
No.	Revision	Date

North:

Stamp:

Landscape Architecture
 Urban Design
 Site Planning
 Recreation and Park Planning
 Project Management

319 McRae Avenue, Suite 502, Ottawa, Ontario, K1Z 0B9
 Tel: (613) 729-4536

- All measurements in millimeters unless specified otherwise. Do not scale drawing. All drawings to be read in conjunction with written specifications.
- Copyright reserved. This drawing is the exclusive property of CSW Landscape Architects Ltd. and shall not be used without the consent thereof.
- This Drawing may not be used for construction until signed by the landscape architect. It is the responsibility of the contractor to:
 - check and verify all dimensions on site;
 - report all errors and/or omissions to the landscape architect;
 - comply with all pertinent codes and by-laws;
 - check and verify locations of all underground services with all local utilities prior to any digging.

Project:

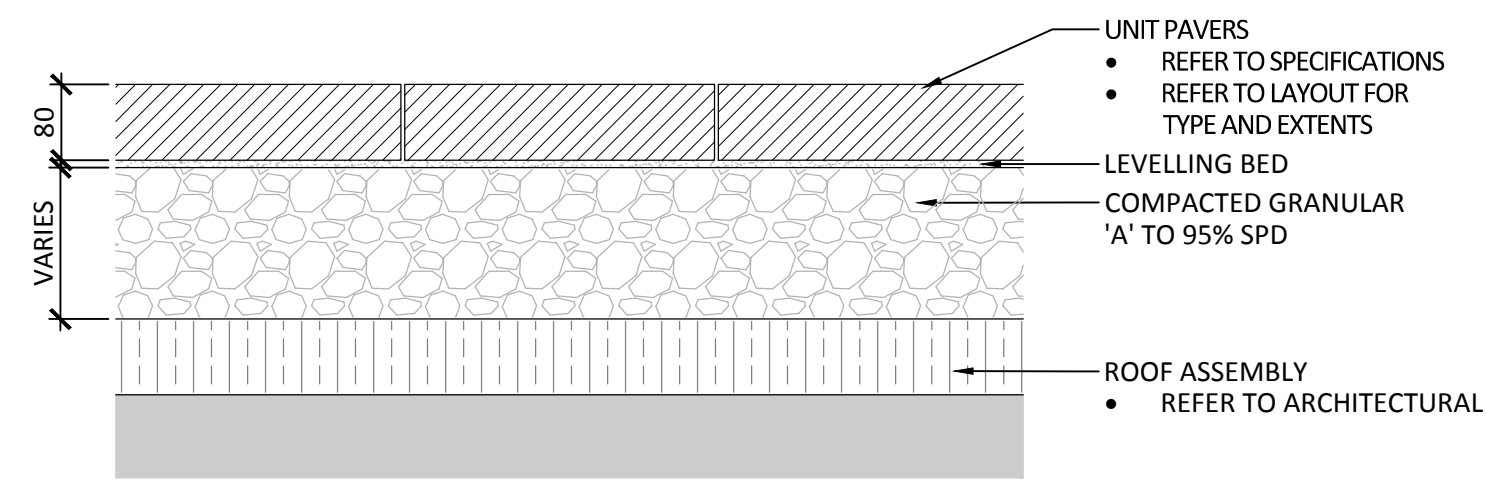
Zibi Ontario
 BLOCK 211

Chaudière Island East
 Ottawa, Ontario

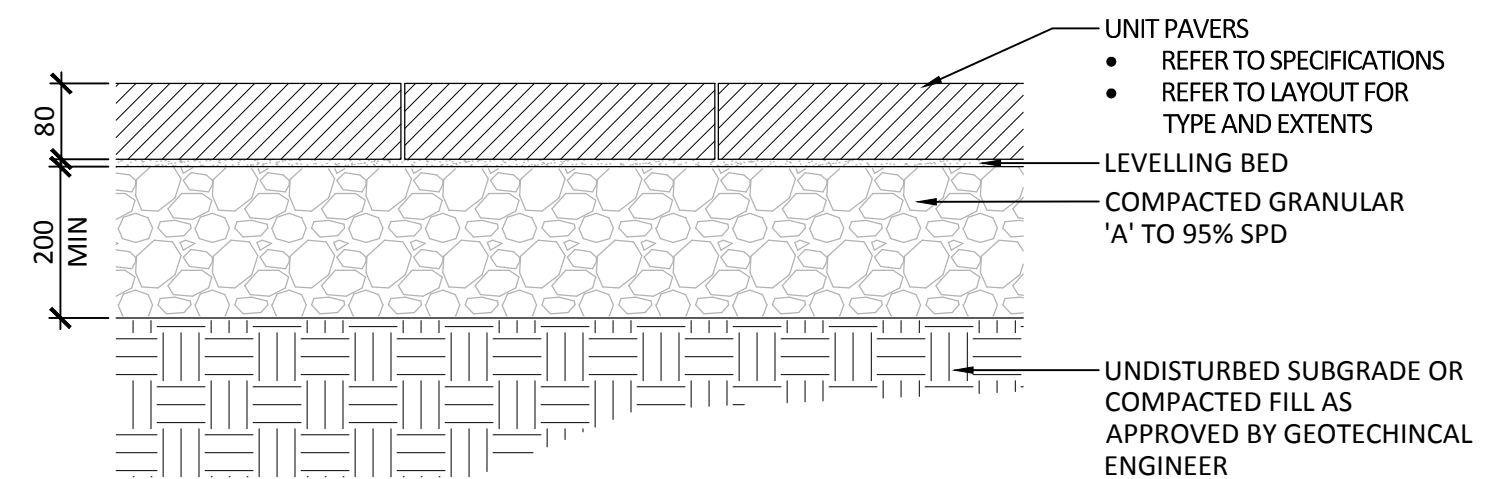
Drawing:

LANDSCAPE PLAN

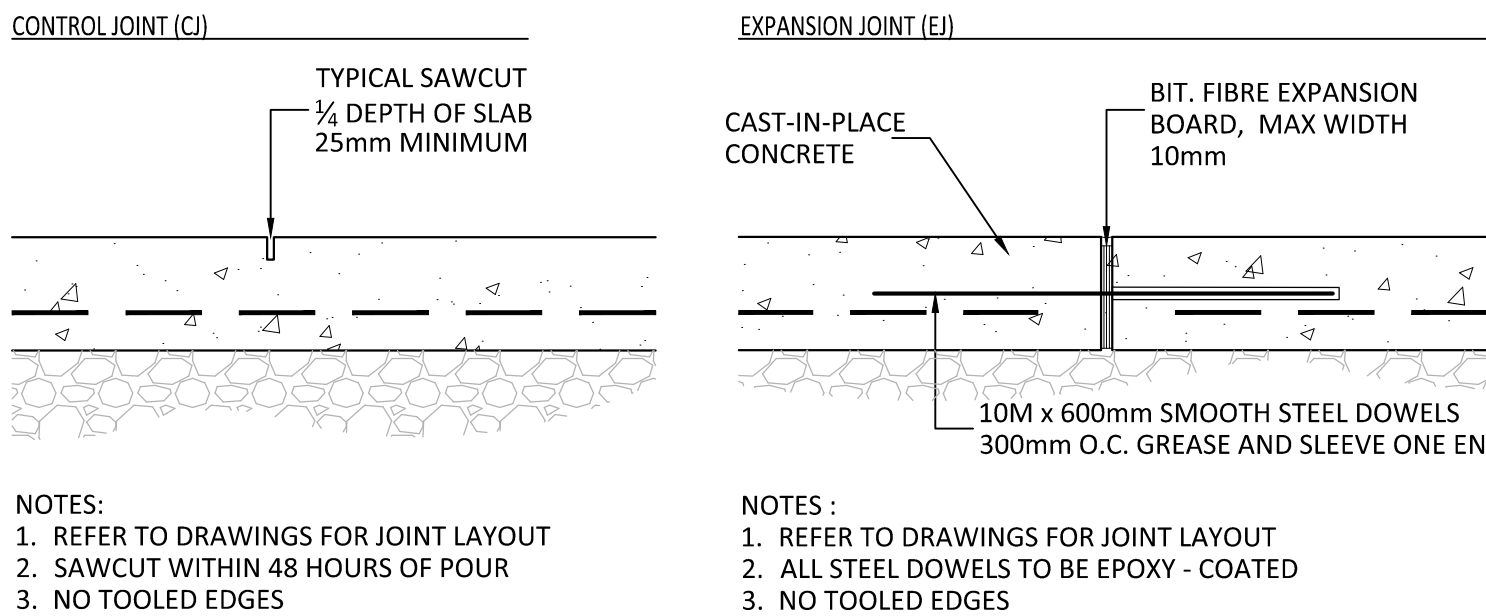
Scale:	1:200	Date:	March 2019
Design By:	SC	Drawn By:	SC
Project Number:	1981-10	Sheet Number:	L1.0



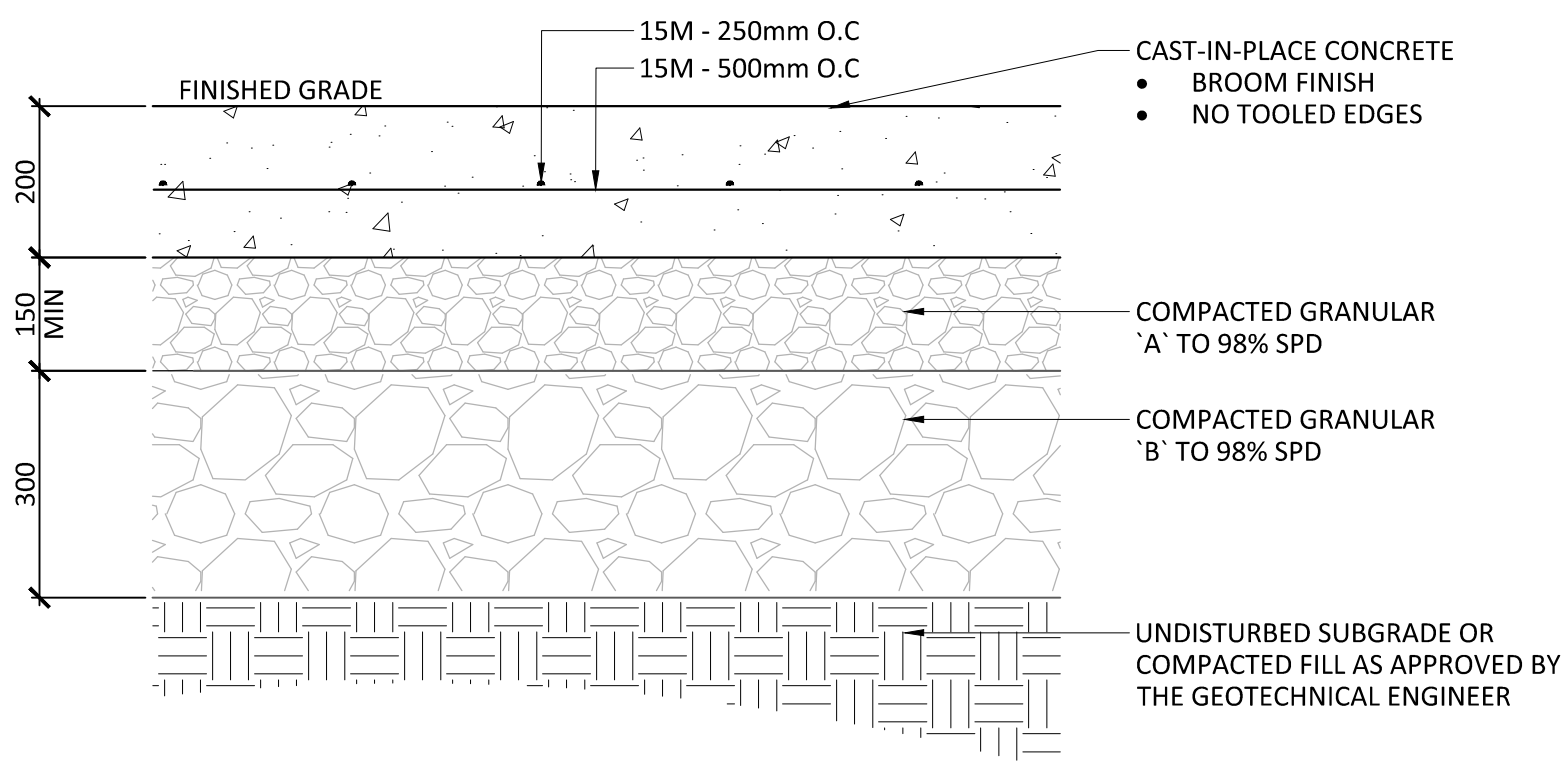
01 UNIT PAVING ON ROOF SLAB
Scale 1:10



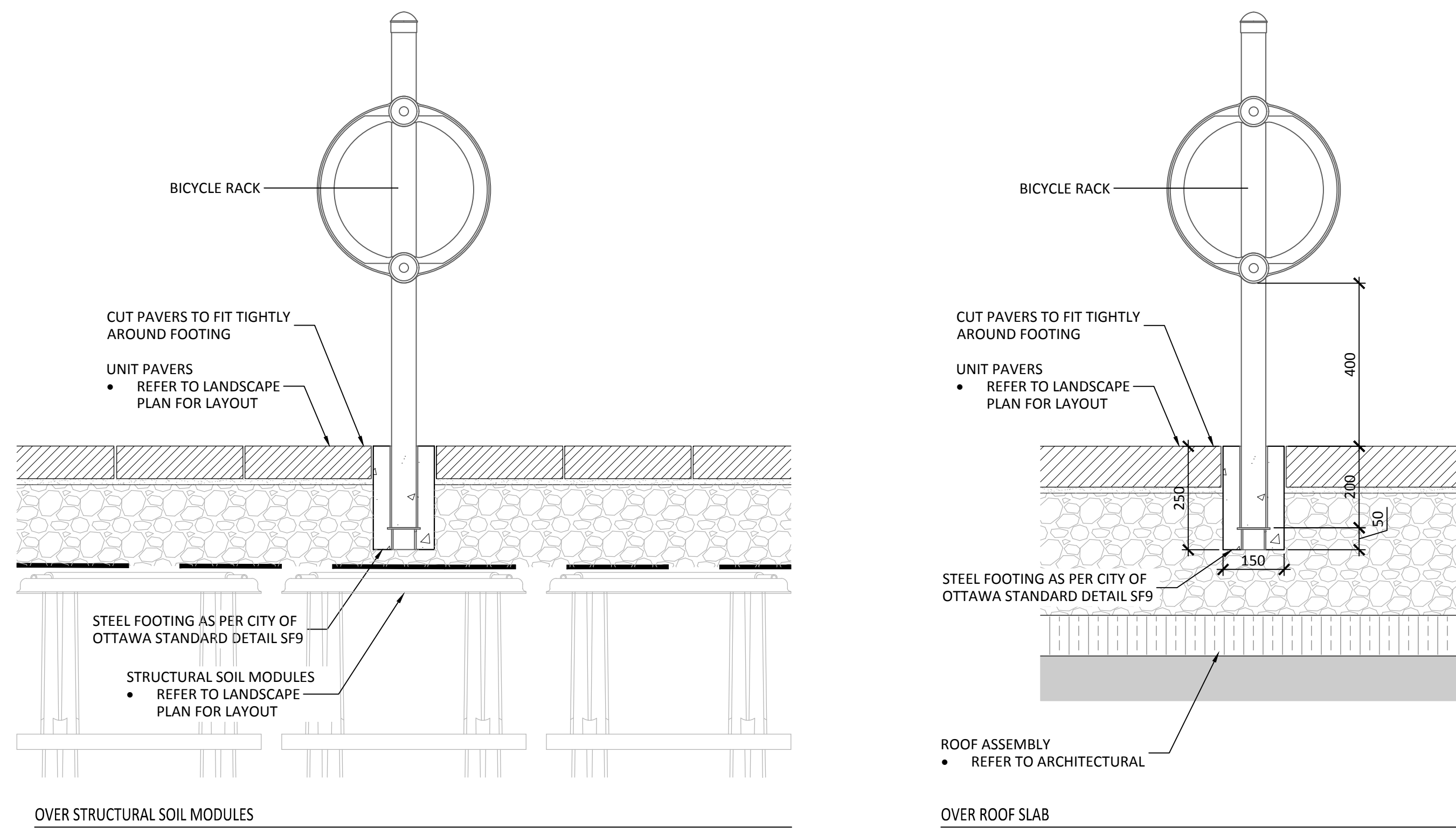
02 UNIT PAVING ON GRANULAR BASE
Scale 1:10



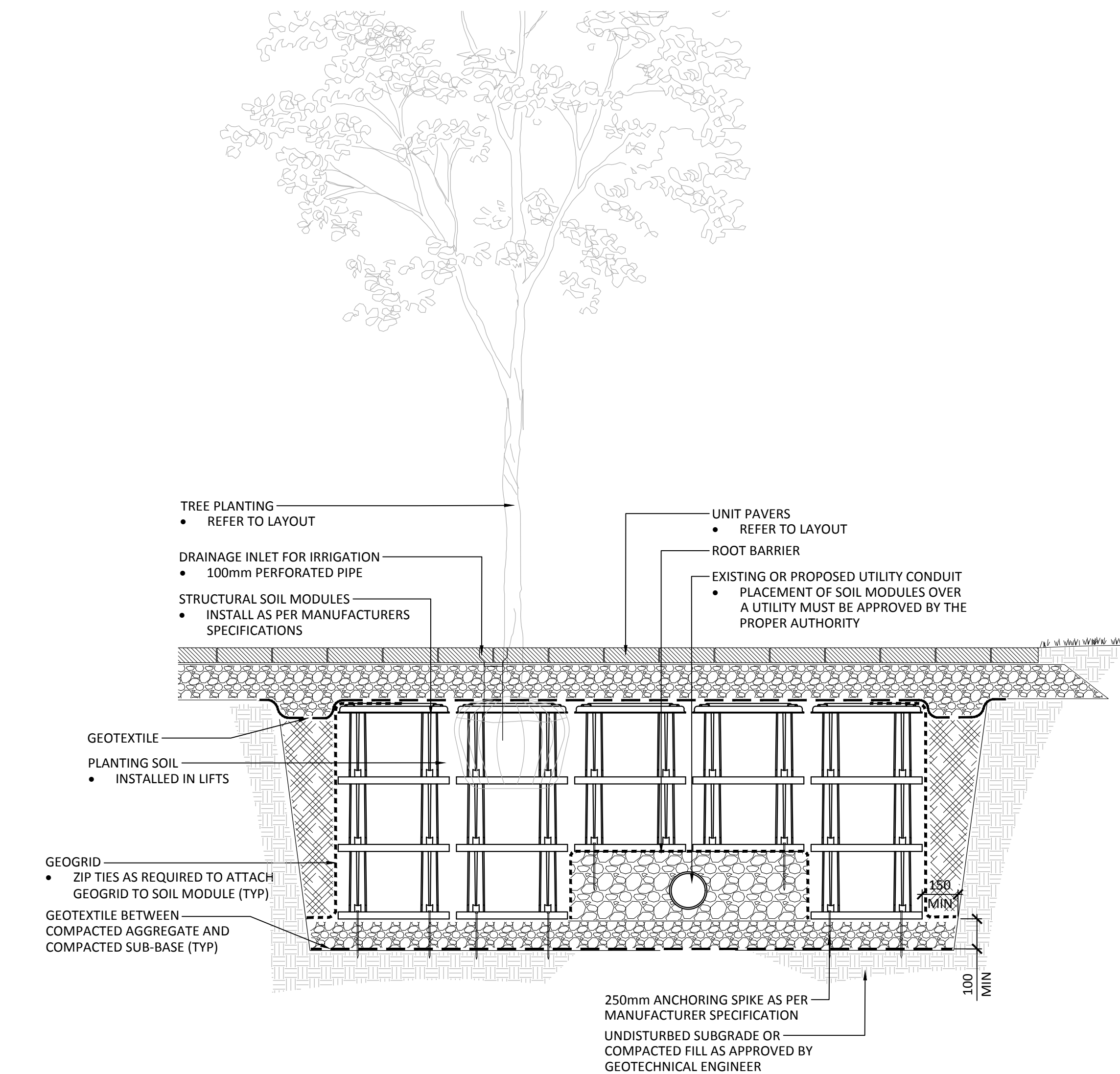
03 CONCRETE JOINTING
Scale 1:10



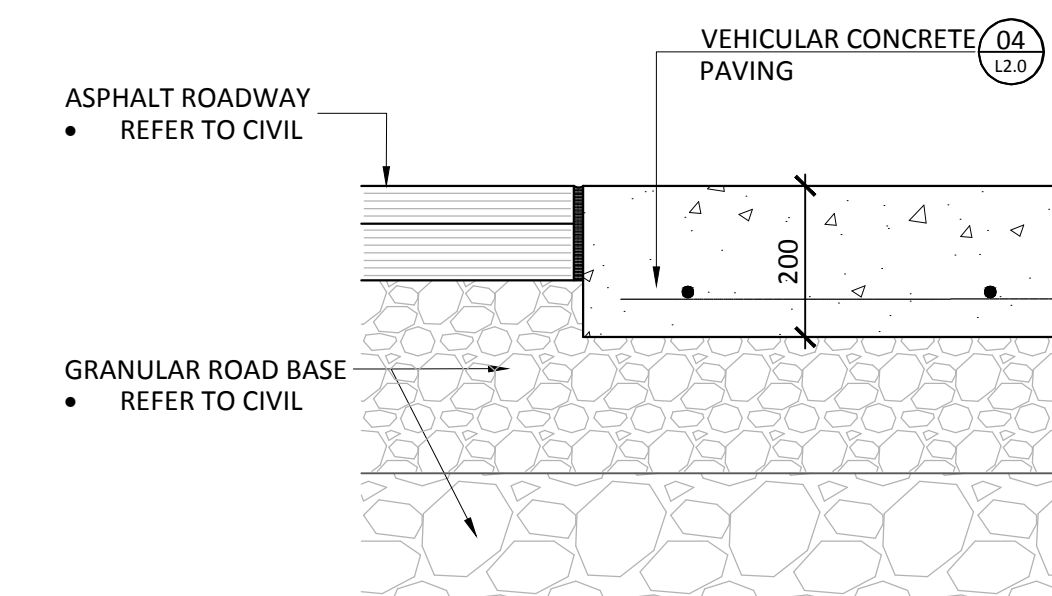
04 VEHICULAR CONCRETE PAVING
Scale 1:10



05 POST AND RING BICYCLE RACK
Scale 1:10



06 STREET TREE PLANTING IN STRUCTURAL SOIL MODULES
1:20



07 CONCRETE CROSSWALK
Scale 1:10

2	RE-ISSUED FOR SITE PLAN APPROVAL	12 SEPT 2019
1	ISSUED FOR SITE PLAN APPROVAL	10 JUNE 2019
No.	Revision	Date

North:

Stamp:

ASSOCIATION OF LANDSCAPE ARCHITECTS ONTARIO

CSW

Landscape Architecture
Urban Design
Site Planning
Recreation and Park Planning
Project Management

319 McRae Avenue, Suite 502, Ottawa, Ontario, K1Z 0B9
Tel: (613) 729-4536

- All measurements in millimeters unless specified otherwise. Do not scale drawing. All drawings to be read in conjunction with written specifications.
- Copyright reserved. This drawing is the exclusive property of CSW Landscape Architects Ltd. and shall not be used without the consent thereof.
- This Drawing may not be used for construction until signed by the landscape architect. It is the responsibility of the contractor to:
 - check and verify all dimensions on site;
 - report all errors and/or omissions to the landscape architect;
 - comply with all pertinent codes and by-laws;
 - check and verify locations of all underground services with all local utilities prior to any digging.

Project:

Zibi Ontario
BLOCK 211

Chaudière Island East
Ottawa, Ontario

Drawing:	DETAILS
Scale:	AS NOTED
Date:	March 2019
Design By:	SC
Drawn By:	SC
Project Number:	1981-10
Sheet Number:	L2.0