

Responsibility / Copyright Reserved


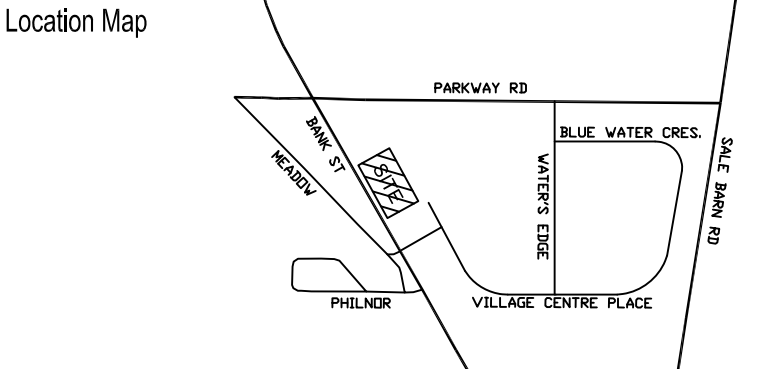
The location of under/overground utilities and structures are not necessarily shown on the contract drawings, and/or where shown. The accuracy of the position of such utilities and structures is not guaranteed. The Contractor shall verify and be responsible to determine the exact location of all such utilities and structures and assumes all liability for any damage to them.

The Copyrights to all designs and drawings are the property of ARK Engineering and Development. Reproduction or use for any purpose other than that authorized by ARK Engineering and Development is forbidden.

- Legend
- DIRECTION OF OVERLAND DRAINAGE FLOW
  - SILTATION CURTAIN
  - PROPOSED STRAW BALES
  - PROPOSED FILTER CLOTH UNDER CATCH BASIN COVERS

- Notes
- 1) ADDITIONAL TO THIS PLAN, THE CONTRACTOR SHALL IMPLEMENT THE "BEST MANAGEMENT PRACTICE" ALL ALONG CONSTRUCTION.
  - 2) STRAW BALES SHALL BE INSTALLED ALONG THE VARIOUS SWALES (MAN MADE OR EXISTING) WHERE JUDGED NECESSARY BY THE ENGINEER AND/OR THE CITY OF OTTAWA'S INSPECTOR.
  - 3) STRAW BALES SHOULD BE INSTALLED AS PER OPSD 219.100 AND OPSD 219.110 AS APPROPRIATE.
  - 4) STRAW BALES SHALL BE INSTALLED AT EVERY MAJOR POINT OF WATER ENTRY INCLUDING DITCHES AND CULVERTS.
  - 5) ALL SEDIMENT CONTROL LOCATIONS MUST BE INSPECTED ON A REGULAR BASIS ESPECIALLY FOLLOWING A RAINFALL EVENT. SEDIMENTS SHALL BE REMOVED AND CONTROLS REINSTALLED AS NECESSARY.
  - 6) SHOULD IT BE IMPOSSIBLE TO PREVENT OVERLAND SHEET FLOW TO AN EXTERNAL AREA DURING THE CONSTRUCTION PHASE, SUCH AREA SHALL BE PROTECTED WITH A SILT FENCE AS PER OPSD 219.110
  - 7) ANY MATERIAL STOCKPILES SHOULD BE LOCATED ON FLAT AREAS WELL AWAY FROM ANY DRAINAGE OUTLETS. ALL STOCKPILES ARE TO BE TO BE STABILIZED BY VEGETATION AND/OR GEOTEXTILE. STABILIZATION MEASURES SHALL BE INITIATED AS SOON AS FEASIBLE IN PORTIONS OF THE SITE WHERE CONSTRUCTION ACTIVITIES HAVE TEMPORARILY OR PERMANENTLY CEASED, BUT IN NO CASE MORE THAN 7 DAYS AFTER THE CONSTRUCTION ACTIVITY HAS TEMPORARILY OR PERMANENTLY CEASED.
  - 8) STOCKPILES AS WELL AS EQUIPMENT FUELING AND MAINTENANCE AREAS WILL BE LOCATED A MINIMUM OF 30m FROM THE DITCH AND OTHER CONVEYANCE ROUTES.
  - 9) PREPARATIONS TO RESPOND TO ANY ACCIDENTAL SPILLS, INCLUDING KEEPING A SPILLS RESPONSE KIT ON SITE, WILL BE MAINTAINED DURING THE CONSTRUCTION PHASE.
  - 10) NO SEDIMENT CONTROL STRUCTURES SHALL BE REMOVED UNLESS FOUND UNNECESSARY OR ANOTHER SEDIMENT CONTROL POINT IS INSTALLED ELSEWHERE TO REPLACE THE LATTER.
  - 11) THE SEDIMENT AND EROSION CONTROL MEASURES MAY BE MODIFIED IN THE FIELD AT THE DISCRETION OF THE CITY OF OTTAWA SITE INSPECTOR.
  - 12) THIS PLAN IS A "LIVING DOCUMENT" AND THAT ANY MODIFICATION TO THE PLAN SHALL BE SUBMITTED TO THE SATISFACTION OF SNC AND MAY BE MODIFIED BY SNC STAFF.

Revision	
0. SUBMITTED FOR APPROVAL	FEB 19/19
1. ADDED EROSION CONTROL PLAN	JUN 19/19



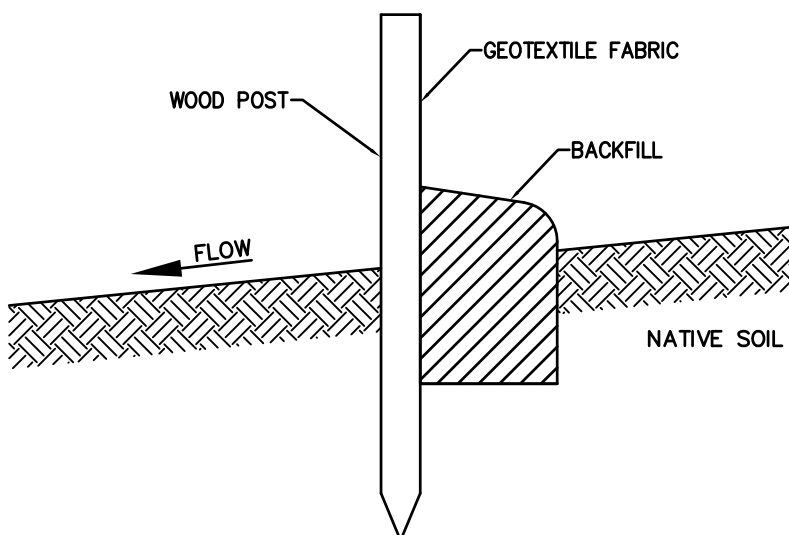
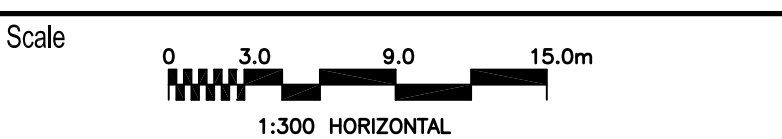
Client / Project

GREELY FAMILY FARM INC.

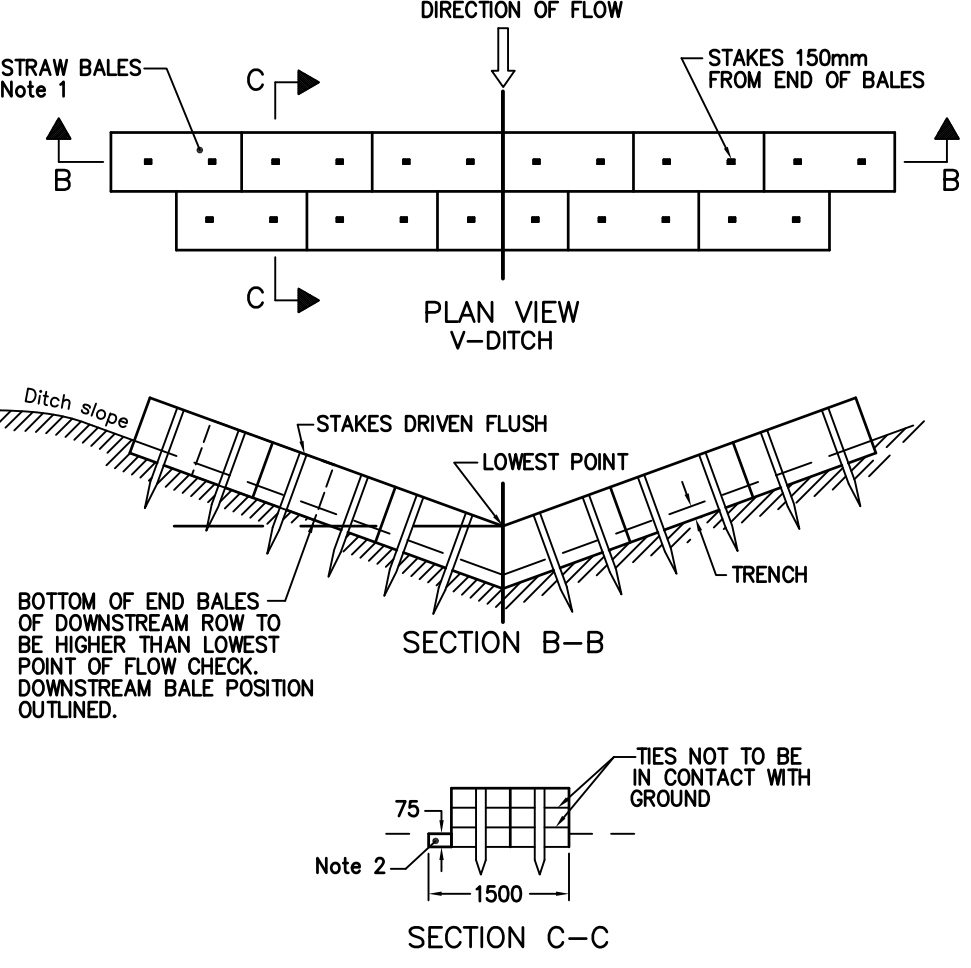
6075 BANK ST.

Drawing Name

EROSION CONTROL PLAN



**LIGHT DUTY SILT FENCE BARRIER**  
(O.P.S.D. 219.110)



**STRAW BALE FLOW CHECK**  
(O.P.S.D. 219.180)