



REVISED **Phase I Environmental Site Assessment**

88 Albert Street
Ottawa, Ontario

Prepared for:

88 Albert Street Holdings Inc.

88 Albert Street
Ottawa, ON K1P 5E9

Attn: Mr. Ron Lavy

April 5, 2018

Pinchin File: 221086



Phase I Environmental Site Assessment

88 Albert Street, Ottawa, Ontario
88 Albert Street Holdings Inc.

April 5, 2018
Pinchin File: 221086
REVISED

Issued To: 88 Albert Street Holdings Inc.
Contact: Mr. Ron Lavy
Issued On: April 5, 2018
Pinchin File: 221086
Issuing Office: 1 Hines Road, Suite 200, Kanata, ON K2K 3C7
Primary Contact: Christine Wilson
Senior Project Manager
613.592.3387 ext. 1827
cwilson@pinchin.com

Author: _____
Dave Labelle, B.A., EPT.
Project Technologist
613.592.3387 ext. 1831
dlabelle@pinchin.com

Reviewer: _____
Skyler Besley, B.Sc.
Senior Project Manager
613.592.3387 ext. 1815
sbesley@pinchin.com

Reviewer: _____
Larry Backman, B.Sc.S.
Executive Vice President, National Accounts
613.592.3387 ext. 1801
lbackman@pinchin.com



EXECUTIVE SUMMARY

Pinchin Ltd. (Pinchin) was retained on March 16, 2018 through an Authorization to Proceed signed by Mr. Ron Lavy of 88 Albert Street Holdings Inc. (Client) to conduct a Phase I Environmental Site Assessment (ESA) of the property located at 88 Albert Street, Ottawa, Ontario (hereafter referred to as the Site).

The Site is developed with a twelve-storey commercial hotel building (Site Building).

Pinchin was advised by the Client that the purpose of the Phase I ESA was to assess potential issues of environmental concern in relation to the potential acquisition and financing of the Site.

The Phase I ESA was completed in general accordance with the Canadian Standards Association (CSA) document entitled “*Phase I Environmental Site Assessment, CSA Standard Z768-01*” dated November 2001 (reaffirmed 2016), including a review of readily-available historical records, a review of readily-accessible regulatory records, a Site reconnaissance, interviews, an evaluation of information and reporting, subject to the limitations outlined in Section 8.0 of this report.

Based on the results of the Phase I ESA completed by Pinchin, nothing was identified that is likely to result in potential subsurface impacts at the Site. As such, no subsurface investigation work (Phase II ESA) is recommended at this time.

Given the year of construction of the Site Building (i.e., approximately 1950), there is a potential for friable and non-friable asbestos-containing materials to be present in the Site Building. Pinchin did not conduct an asbestos survey as part of this Phase I ESA, nor was any destructive or intrusive sampling or inspection conducted as part of this Phase I ESA. The Site Representative advised Pinchin that no asbestos surveys have been previously conducted at the Site, and that an Asbestos Management Program has not been developed for or implemented at the Site.

This Executive Summary is subject to the same standard limitations as contained in the report and must be read in conjunction with the entire report.

This report has been issued without having received responses from the Ontario Ministry of the Environment and Climate Change or the Technical Standards & Safety Authority. Once responses from these regulatory bodies are received, the information will be reviewed by Pinchin and, if there is any information that represents a potential issue of environmental concern, a copy of the response will be forwarded to the Client under separate cover. Our conclusions and recommendations may be amended based on this information.



TABLE OF CONTENTS

1.0	INTRODUCTION.....	1
1.1	Background.....	1
1.2	Scope of Work	1
2.0	SITE DESCRIPTION.....	1
2.1	Site Location and Physical Description	1
2.2	Topographic, Geologic and Hydrogeological Setting	2
2.3	Site Operations	3
3.0	HISTORICAL RECORDS REVIEW	3
3.1	Site Interviews and Records	3
3.2	Aerial Photographs and Satellite Imagery	4
3.3	Opta Information	6
3.4	City Directories	9
3.5	Previous Environmental Reports	10
3.6	Historical Summary.....	10
4.0	REGULATORY INFORMATION AND CORRESPONDENCE	11
4.1	Site Regulatory Information	11
4.2	Ontario Ministry of the Environment and Climate Change	11
4.3	Technical Standards & Safety Authority	11
4.4	Local and Municipal Government	11
4.5	EcoLog ERIS	12
4.6	Regulatory Information Summary	15
5.0	SITE RECONNAISSANCE	15
5.1	Hazardous Materials.....	15
5.2	Storage Tanks	16
5.2.1	Aboveground Storage Tanks	16
5.2.2	Underground Storage Tanks.....	16
5.3	Water and Wastewater	16
5.4	Hydraulic Equipment	17
5.5	Polychlorinated Biphenyls	17
5.6	Asbestos-Containing Materials	18
5.7	Lead-Containing Paints	18
5.8	Ozone-Depleting Substances	19
5.9	Radon	19
5.10	Mould or Microbial Contamination	19
5.11	Air Emissions	20
5.12	Staining and Stressed Vegetation	20
5.13	Non-Hazardous Wastes	21
6.0	ACTIVITIES ON ADJACENT PROPERTIES.....	21
7.0	FINDINGS AND RECOMMENDATIONS.....	22
8.0	TERMS AND LIMITATIONS	22
9.0	REFERENCES.....	23



Phase I Environmental Site Assessment

88 Albert Street, Ottawa, Ontario
88 Albert Street Holdings Inc.

April 5, 2018
Pinchin File: 221086
REVISED

FIGURES

FIGURE 1	Key Map
FIGURE 2	Site and Surrounding Land Use Plan

APPENDICES

APPENDIX I	Opta Response
APPENDIX II	Correspondence with Regulatory Agencies
APPENDIX III	EcoLog ERIS Report
APPENDIX IV	Qualifications of Assessor
APPENDIX V	Photographs



1.0 INTRODUCTION

1.1 Background

Pinchin Ltd. (Pinchin) was retained on March 16, 2018 through an Authorization to Proceed signed by Mr. Ron Lavy of 88 Albert Street Holdings Inc. (Client) to conduct a Phase I Environmental Site Assessment (ESA) of the property located at 88 Albert Street, Ottawa, Ontario (hereafter referred to as the Site).

The Site is developed with a twelve-storey commercial hotel building (Site Building).

Pinchin was advised by the Client that the purpose of the Phase I ESA was to assess potential issues of environmental concern in relation to the potential acquisition and financing of the Site.

1.2 Scope of Work

The Phase I ESA was completed in general accordance with the Canadian Standards Association (CSA) document entitled "*Phase I Environmental Site Assessment, CSA Standard Z768-01*" dated November 2001 (reaffirmed 2016), including a review of readily available historical and regulatory records, a Site reconnaissance, interviews, an evaluation of information and reporting, all subject to the limitations outlined in Section 8.0 of this report.

Pinchin conducted a Site reconnaissance on March 23, 2018, and was accompanied by Mr. Hugh Rogers, General Manager at the Site for 32 years, and hereafter referred to as the Site Representative.

2.0 SITE DESCRIPTION

2.1 Site Location and Physical Description

As indicated on Figure 1 (Key Map), the Site is located on the south side of Albert Street, approximately 40 metres (m) east of the intersection of Metcalfe Street and Albert Street, in Ottawa, Ontario. The Site is situated in an area that predominantly consists of residential, community, institutional and commercial land uses. Figure 2 illustrates the Site and surrounding area.

A summary of the physical description of the Site, including the Site Building, is provided below:

Topic	Details
Approximate Site Area	0.2 hectares (0.5 acres).
Buildings on-Site	One (occupying the majority of the Site).
Approximate Year of Construction and Significant Additions or Renovations	1950.



Topic	Details
Number of Floors (Including ground level)	12.
Subsurface Levels	A full basement is located beneath the Site Building, with a walkout in the south portion.
Approximate Footprint Area of Building	1,254 square metres (m ²) (13,498 square feet (ft ²)).
Approximate Total Area of Building	9,504 m ² (102,300 ft ²).
Heating / Cooling	Natural gas-fired rooftop heating/ventilation/air-conditioning (HVAC) units, natural gas-fired boilers supplying hydronic baseboards and wall-mounted air conditioning units.
Elevators	Two cable-driven passenger elevators service the Site Building.
Emergency Generators	One natural gas-fired emergency generator is located on the second level of the underground parking garage of the Site Building.
Landscaped / Grassed/Bare Ground Areas	None observed and none reported by Site Representative.
Paved or Other Sealed Surface Materials	The majority of the Site exterior consists of asphalt-paved parking areas and access routes.

2.2 Topographic, Geologic and Hydrogeological Setting

Topic	Findings
Topography of Site and Surrounding Area	The Site and surrounding area are generally flat.
Site Grade Relative to the Adjoining Properties	The Site is at a similar grade to the adjoining properties.
Subsurface Soils	Alluvial deposits consisting of stratified gravel, sand, silt and clay.
Fill Materials	None observed and none reported by the Site Representative.
Bedrock Type	Sedimentary rocks consisting of limestone, dolomite, shale, argillite, sandstone, quartzite, and/or grit.
Inferred Bedrock Depth	Unknown based on the information reviewed.
Inferred Groundwater Depth	Unknown based on the information reviewed.

Topic	Findings
Nearest Open Water Body	The Ottawa River is located approximately 550 m northwest of the Site.
Inferred Groundwater Flow Direction	Northwest based on the nearest body of water.

2.3 Site Operations

The Site is developed with a twelve-storey commercial hotel building (Site Building). The Site Building contains a single-level basement that consists of offices, a hydro vault, storage rooms, a laundry room, mechanical rooms, electrical room, boiler room and underground parking garage. In addition, the garbage room and a natural gas-fired emergency generator are located in the underground parking garage. The ground floor of the Site Building consists of a lobby, conference rooms, kitchen, dining room and offices. All remaining floors consist of hotel rooms, electrical rooms and maid closets.

Two cable-driven passenger elevators and one dumbwaiter service the Site Building and the elevator maintenance room is located in the penthouse mechanical room. An asphalt-paved parking area is located on the southeast portion of the Site.

There is no day care in the Site Building, nor is there external playground equipment.

Site maintenance activities involve painting, replacement of light fixtures, minor plumbing and electrical work on an as-needed basis.

Further details regarding on-Site operations are provided in Section 5.0.

3.0 HISTORICAL RECORDS REVIEW

3.1 Site Interviews and Records

The Site Representative advised Pinchin of the following with respect to the historical occupancy and operations at the Site:

- The Site Building was constructed in approximately the late 1950's; however, based on Pinchin's historical review, the Site Building was constructed in approximately 1950;
- Previous occupants have included general convenience stores, whose operations consisted of retail;
- Occupants of the Site Building have always conducted retail and commercial operations;
- No dry cleaning operations have historically taken place at the Site; and
- No retail fuel outlets (RFOs) have operated at the Site.



3.2 Aerial Photographs and Satellite Imagery

Copies of aerial photographs dated 1930, 1950 and 1982 were obtained from the National Air Photo Library in Ottawa, Ontario, and reviewed by Pinchin. In addition, digital aerial photographs dated 1928, 1965, 1976, 1991, 1999, 2002, 2005, 2007, 2008, 2011, 2014, 2015 and 2017 were reviewed on the City of Ottawa e-map website (<http://maps.ottawa.ca/geoOttawa/>) by Pinchin. It should be noted that accurate details could not be determined from the 1984 aerial photograph due to the large reference scale and the low resolution of the photographs.

A summary of information inferred with respect to the Site is provided in the following table:

Year of Photograph	Site
1928-1930.	The Site appeared to consist of two assumed residential dwellings.
1950-2017.	A building that was similar in size and configuration to the present-day Site Building was evident on the Site. The two residential dwellings were demolished and were no longer evident.

A summary of information inferred with respect to the surrounding area is provided in the following table:

Year of Photograph	North	East	South	West
1928-1930.	Present-day Albert Street followed by commercial buildings, residential dwellings, present-day Queen Street and additional commercial buildings and residential dwellings to beyond 150 m from the Site.	Residential dwellings and a commercial building followed by present-day Elgin Street and additional residential dwellings to beyond 150 m from the Site.	Present-day Slater Street followed by commercial buildings, residential dwellings, present-day Laurier Avenue West and additional residential dwellings to beyond 150 m from the Site.	Residential dwellings followed by present-day Metcalfe Street, commercial buildings and residential dwellings to beyond 150 m from the Site.



Year of Photograph	North	East	South	West
1950.	Similar to 1928-1930; however, multi-tenant commercial buildings were evident. In addition, residential dwellings and commercial buildings were demolished and no longer evident.	Similar to 1928-1930; however, present-day Mackenzie King Bridge was evident to beyond 150 m from the Site. In addition, residential dwellings were demolished and no longer evident.	Similar to 1928-1930; however, multi-tenant commercial buildings were evident. In addition, residential dwellings and commercial buildings were demolished and no longer evident.	
1962 and 1965	Similar to 1950.	Similar to 1950; however, a multi-tenant commercial building was evident. In addition, the residential dwellings were demolished and no longer evident.	Similar to 1950.	
1976.	Similar to 1962 and 1965; however, additional multi-tenant commercial buildings were evident.	Similar to 1962 and 1965; however, a parking lot was evident and the commercial building was demolished and no longer evident.	Similar to 1962 and 1965; however, additional multi-tenant commercial buildings were evident, similar to the current configuration.	Similar to 1962 and 1965; however, additional multi-tenant commercial buildings were evident.
1991.	Similar to 1976; however, a multi-tenant commercial building was evident, similar to the current configuration.	Similar to 1976.		



Year of Photograph	North	East	South	West
1999-2011.	Similar to 1991.			Similar to 1991; however, a parking lot was evident and a multi-tenant commercial building was demolished and no longer evident, similar to the current configuration.
2014-2017.	Similar to 1999-2011.	Similar to 2011; however, a multi-tenant commercial building was evident, similar to the current configuration.	Similar to 1999-2011.	

3.3 Opta Information

Pinchin contacted Opta Information Intelligence (Opta) to obtain copies of Fire Insurance Plans (FIPs) related to the Site and surrounding area, as well as Property Underwriters' Reports (PURs) and Property Underwriters' Plans (PUPs) related to the Site. Opta provided Pinchin with copies of the following (see Appendix I):

- FIPs dated 1878, 1895, 1901, 1912, 1915, 1922, 1955 and 1963 for the area including the Site;
- PUR dated 1987; and
- PUP dated 1975.

Based on Pinchin's review of the FIPs, the following was noted:

1878:

- The Site was not covered by the 1878 FIP; and
- The surrounding area to the north of the Site appeared to consist primarily of residential dwellings and commercial buildings. The surrounding area to the west appeared to consist primarily of an institutional building and residential dwellings.



1895 and 1901:

- The Site was developed with two assumed residential dwellings with the municipal addresses of 94 Albert Street and 89 Slater Street; and
- The surrounding areas to the north and west were similar to 1878. In addition, the surrounding areas to the south and east appeared to consist primarily of residential dwellings and commercial buildings.

1912 and 1915:

- The Site was similar to the 1895 and 1901 FIPs; and
- Surrounding land use was similar to 1895 and 1901, with the exception that a church was evident west of the Site.

1922:

- The Site was similar to the 1895, 1901, 1912 and 1915 FIPs; however, a parking garage was located on the southeast portion of the Site with a municipal address of 87 Slater Street;
- Two Chinese Laundry operations were noted to be located at 77 Metcalfe Street and 98 Albert Street. In addition, an automotive repair facility was noted to be located at 79 Metcalfe Street. These properties are located adjacent to the west elevation of the Site. Based on the fact that these properties and the Site have since been redeveloped with an underground parking garage, it is Pinchin's opinion that historical operations at these properties are unlikely to result in potential subsurface impacts at the Site;
- An automotive repair facility was noted to be located at 94 Slater Street, approximately 20 m south of the Site. Based on the distance between this property and the Site and the fact that the Site has since been redeveloped, it is Pinchin's opinion that historical operations at this property are unlikely to result in potential subsurface impacts at the Site; and
- Automotive repair facilities were noted to be located at 195, 199 and 201 Albert Street. Pinchin notes these municipal addresses have changed; however, based on the review of this FIP, these properties were located approximately 100 m to 125 m west of the Site. These properties are situated hydraulically downgradient of the Site relative to the inferred groundwater flow direction. Based on the distance between these properties and the Site, as well as the inferred groundwater flow direction, it is Pinchin's opinion that these properties are unlikely to result in potential subsurface impacts at the Site.

1955:

- The Site was developed with a building similar to the current size and configuration of the present Site Building. The Site Building was occupied by Beacon Arms Hotel and Myers Motors Ltd. It should be noted that the Site did not possess a municipal address. In addition, the previous residential dwellings were demolished and no longer evident;
- The surrounding area was similar to the 1922 FIP. The Site and surrounding land use was similar to 1922, with the exception that the above-noted automotive repair facilities and Chinese Laundry facilities were no longer evident; and
- Albert Street Garage and Federal Motors Sales were noted to be located at 135 and 137 Albert Street. These properties are located approximately 20 m north of the Site and situated hydraulically downgradient of the Site relative to the inferred groundwater flow direction. Based on the distance between these properties and the Site, the inferred groundwater flow direction and the fact that these properties have since been redeveloped, it is Pinchin's opinion that historical operations at these properties are unlikely to result in potential subsurface impacts at the Site.

1963:

- The Site was developed with a building similar to the current size and configuration of the present Site Building. The Site Building was occupied by Beacon Arms Hotel with the municipal address 90 Albert Street; and
- The surrounding area was similar to 1955. In addition, the above-noted automotive dealership and garage from the 1955 FIP were no longer evident.

Based on Pinchin's review of the PUR and PUP, the following was noted:

- The Site Building was constructed in its current size and configuration in approximately 1950;
- The Site was occupied by Beacon Arms Hotel, Beacon Smoke Shop and Beacon Travel, as well as commercial and retail operations; and
- Heating was provided by natural gas-fired boilers.



3.4 City Directories

City directories for the years 1875 to 2011 were reviewed by Pinchin at the Library and Archives of Canada in Ottawa, Ontario. It should be noted that no city directories were available for the City of Ottawa prior to 1875 and subsequent to 2011. A summary of information obtained with respect to the Site is provided in the following table:

Year(s)	Occupant Listings for Site Address
1875-1879.	94 Albert Street: Duff Alexander. 89 Slater Street: Dunlevie M.K.
1883.	94 Albert Street: Duff Alexander. 89 Slater Street: Chalmers William.
1888/1889.	94 Albert Street: Duff Alexander. 89 Slater Street: McMinn W.J.R.
1894-1899.	94 Albert Street: Duff Alexander. 89 Slater Street: Vacant.
1904-1914.	94 Albert Street: Duff Alexander. 89 Slater Street: Gary Harry H.O.
1919.	94 Albert Street: Duff Margaret M. 85-87 Slater Street: Central garage (parking). 89 Slater Street: McGregor Laura Mrs.
1924-1934.	94 Albert Street: Duff Margaret M. 89 Slater Street: Landerville Mederic Jr. (Dollas).
1939.	94 Albert Street: Duff Alexander. 89 Slater Street: Central Garage (parking lot).
1944-1949.	94 Albert Street: Vacant. 89 Slater Street: Site not listed.
1954.	85 Slater Street: Myers Motors Ltd.
1959.	Beacon Arms Hotel, and Beacon Realty Co.
1964.	Beacon Arms Hotel, Shore & Howitz Construction Co. Ltd., Benoit's Barber Shop, and Structo System of Canada Ltd.

Year(s)	Occupant Listings for Site Address
1969.	Beason Arms Hotel, and Benoit's Barber Shop.
1974-1979.	Beacon Arms Hotel.
1984.	Beacon Arms Hotel, and Beacon Travel Services Ltd.
1989.	Beacon Arms Hotel, Beacon Travel Services Ltd., and Beacon Smoke Shop.
1995/1996.	Capital Hill Hotel and Suites, Yuk Yuk's Komedy Kabaret, Beacon Smoke Shop, and Horwitz A.
1999/2000.	Capital Hill Hotel and Suites, Yuk Yuk's Komedy Kabaret, and Beacon Smoke Shop.
2005/2006.	Capital Hill Hotel and Suites, and Yuk Yuk's Komedy Kabaret.
2011.	Capital Hill Hotel and Suites.

Myers Motors Ltd. was listed on-Site in 1954. Based on the short duration of this operation at the Site, it is Pinchin's opinion that this former on-Site operation is unlikely to result in potential subsurface impacts at the Site.

In general, the city directories indicated that the surrounding area has historically consisted of residential, community, institutional and commercial land uses since at least 1875. No historical dry cleaning operations, RFOs or other operations of potential environmental concern were identified; however, Pinchin notes the following:

- Various historical automotive repair/servicing facilities, dry cleaners and printing facilities were listed within the city directories reviewed for the Site area. However, based on the distance between these facilities and the Site, the inferred groundwater flow direction, and the fact that these properties and the Site have been redeveloped, it is Pinchin's opinion that these historical facilities are unlikely to result in potential subsurface impacts at the Site.

3.5 Previous Environmental Reports

No previous reports (i.e., Phase I ESAs, geological or geotechnical reports) were provided for Pinchin's review and, according to the Site Representative, none are available.

3.6 Historical Summary

Based on the results of the historical review, nothing was identified that is likely to result in potential subsurface impacts at the Site.



4.0 REGULATORY INFORMATION AND CORRESPONDENCE

4.1 Site Regulatory Information

Pinchin requested copies of permits, approvals and registrations from the Site Representative and was advised that there is no regulatory information with respect to the Site.

4.2 Ontario Ministry of the Environment and Climate Change

An Ontario Ministry of the Environment and Climate Change (MOECC, formerly the Ontario Ministry of the Environment) Freedom of Information request. Specifically, the MOECC was asked what information it has regarding historical spills, orders, investigations/prosecutions, waste generator numbers/classes, Certificates-of-Approval and Environmental Compliance Approvals. At the time of writing this report, no response had been received from the MOECC. When a formal response is received, it will be reviewed by Pinchin. If there is any information that represents a potential issue of environmental concern, a copy of the response will be forwarded to the Client under separate cover. Our conclusions and recommendations may be amended based on this information. A copy of Pinchin's request submitted to the MOECC is provided in Appendix II of this report.

Pinchin conducted a search of the MOECC *Brownfields Environmental Site Registry*. Based on the results of Pinchin's search, a Record of Site Condition (RSC) has not been filed for the Site or neighbouring properties within a 150 m radius of the Site.

4.3 Technical Standards & Safety Authority

The Technical Standards & Safety Authority (TSSA) was contacted to complete an archival search for the Site, in order to establish the status of the Site with respect to its historical files, to identify outstanding instructions, tank registrations, incident reports, fuel/oil spills or contamination records. At the time of writing this report, no response had been received from the TSSA. When a formal response is received, it will be reviewed by Pinchin. If there is any information that represents a potential issue of environmental concern, a copy of the response will be forwarded to the Client under separate cover. Our conclusions and recommendations may be amended based on this information. A copy of Pinchin's request submitted to the TSSA is provided in Appendix II of this report.

4.4 Local and Municipal Government

Pinchin reviewed the "Mapping and Assessment of Former Industrial Sites" report that was prepared by Intera Technologies Inc. (Intera) for the City of Ottawa. The Intera report consists of a study that lists former industrial sites that may have potentially impacted the soil and/or groundwater at their respective locations. The sites identified within the study are categorized as Group I, Group II or Group III. Low priority sites are identified as Group III as it is unlikely that significant waste quantities remain present at



these properties today and, therefore, the potential for environmental impact is low. Medium priority sites are identified as Group II as they are presently likely to have waste quantities remaining; however, the sites' location with respect to surface waste is such that significant environmental impacts are not likely to occur. High priority sites are identified as Group I as there is documentation demonstrating that wastes are present at these sites, and that the potential for environmental impact is high.

The 1988 Intera report was consulted, and no Group I or II sites were located within a 200 m radius of the Site; however, various Group III Sites were listed within the Site area. Based on the distance between these properties, as well as the Site and the inferred groundwater flow direction, it is Pinchin's opinion that these historical facilities are unlikely to result in potential subsurface impacts at the Site.

4.5 EcoLog ERIS

Pinchin submitted a request to EcoLog Environmental Risk Information Service Ltd. (ERIS) for a review of the following databases, as they pertain to the Site and surrounding properties:

- *"Inventory of PCB Storage Sites";*
- *"Ontario Regulation 347 Waste Generators Summary";*
- *"Ontario Spills";*
- *"Commercial Fuel Oil Tanks";*
- *"List of TSSA Expired Facilities";*
- *"Fuel Storage Tank";*
- *"Fuel Storage Tank – Historic";*
- *"TSSA Historic Incidents";*
- *"TSSA Incidents";*
- *"TSSA Pipeline Incidents";*
- *"Retail Fuel Storage Tanks";*
- *"Private and Retail Fuel Storage Tanks";*
- *"TSSA Variances for Abandonment of Underground Storage Tanks";*
- *"Waste Disposal Sites - MOE CA Inventory";* and
- *"Waste Disposal Sites – MOE 1991 Historical Approval Inventory".*



In addition, Pinchin reviewed the following publications prepared by Intera for the MOECC:

- *"Inventory of Coal Gasification Plant Waste Sites in Ontario"*, dated April 1987; and
- *"Inventory of Industrial Sites Producing or Using Coal Tar and Related Tars in Ontario"*, dated November 1988.

A copy of the EcoLog ERIS report is provided in Appendix III. Based on a review of the information obtained from the above-noted sources, Pinchin notes the following:

- The Site was not listed in any of the above-noted databases reviewed by Pinchin;
- The Ontario Spills database indicated that on September 13, 2017, an unknown quantity of hydraulic oil was spilled onto the ground surface at 81 Metcalfe Street. This property is located adjacent to the southwest portion of the Site and situated hydraulically transgradient of the Site relative to the inferred groundwater flow direction. Based on the receiving medium of the spill (i.e., asphalt) and the inferred groundwater flow direction, it is Pinchin's opinion that this historical spill is unlikely to result in potential subsurface impacts at the Site;
- Paragon Cleaners, and Nav Canada, located at 77 Metcalfe Street, had been registered with the MOECC as generators (Generator #'s ON0517900 and ON3805959) of halogenated solvents and pathological wastes from 1986 to 2009. Based on a review of Pinchin's in-house MOECC Waste Generator database, no wastes were generated at this property. This property is located adjacent to the west elevation of the Site. Based on the configuration of this property, it is Pinchin's opinion that the dry cleaner would have likely been located on the ground floor of the building at this property as this property is equipped with an underground parking garage. Based on the above-noted information, it is Pinchin's opinion that this property is unlikely to result in potential subsurface impacts at the Site;
- Various commercial and government office tenants (i.e., Ottawa Hydro, Public Works Canada and Government Services, Brookfield Lepage Johnson Controls, Federal Court of Canada, Lacton (2009) Ltd., The Great-West Life Assurance Company, SNC Lavalin, Hydro one Networks Inc., Arctec Electronic Publishing Inc., Metcalfe Realty Company Limited, Canada Council, Morguard investments Ltd., Dorsey School of Business, Dr. Lorne S. Weiner, Dr. Esther Guiot and Associates, Modern Niagara Ottawa Inc., and Manulife Financial), located within commercial office towers on the adjacent properties surrounding the Site, have been registered with the MOECC as generators (Generator #'s ON0456600, ON0144794, ON0554830, ON2147900, ON6282628, ON8150356, ON0940703, ON5484634, ON8150356, ON0912500, ON4145655, ON2880267,

ON6761144, ON6391990 and ON6091989) of various hazardous wastes including waste oils and lubricants, petroleum distillates and oil skimmings and sludges since 1988.

Based on a review of Pinchin's in-house MOECC Waste Generator database, a total of approximately 23,329 kg of various hazardous wastes were generated at these properties since 1992; however, based on the nature of operations, as well as the minor amounts of hazardous wastes generated by these operations, it is Pinchin's opinion that the generation of hazardous wastes at these properties is unlikely to result in potential subsurface impacts at the Site;

- The Ontario Spills database indicated that on December 7, 1995, 4 litres (L) of transformer oil (non-polychlorinated biphenyl (PCB)) was spilled onto the ground surface at 88 Slater Street. The Ontario Spills database also indicated that on March 10, 1992, 5-L of transformer oil was spilled onto the ground surface at this property. In addition, the Ontario Spills database indicated that on September 13, 2017 10-L of coolant was spilled onto the road at this property. This property is located approximately 20 m south of the Site; however, the EcoLog ERIS report indicated that an environmental impact was not anticipated as a result of these spills. Based on the distance between this property and the Site, as well as the information provided within the EcoLog ERIS report, it is Pinchin's opinion that these historical spills are unlikely to result in potential subsurface impacts at the Site;
- The Ontario Spills database indicated that on September 17, 2008, 115-L of raw sewage was spilled onto the ground surface at 90 Elgin Street. In addition, the EcoLog ERIS report indicated that an environmental impact was not anticipated as a result of the spill. This property is located adjacent to the east elevation of the Site. Based on the nature of the spill, it is Pinchin's opinion that this historical spill is unlikely to result in potential subsurface impacts at the Site;
- The Ontario Spills database indicated that on August 24, 2009, 100-L of bunker fuel was spilled onto the ground surface at 75 Albert Street. In addition, the EcoLog ERIS report indicated that an environmental impact was not anticipated as a result of the spill. This property is located approximately 20 m north of the Site and is situated hydraulically downgradient of the Site relative to the inferred groundwater flow direction. Based on the above-noted information, as well as the inferred groundwater flow direction, it is Pinchin's opinion that this historical spill is unlikely to result in potential subsurface impacts at the Site;
- The Ontario Spills database indicated that on July 16, 1992, 5-L of antifreeze was spilled onto the ground surface at the intersection of Metcalfe Street and Albert Street. In

addition, the EcoLog ERIS report indicated that an environmental impact was not anticipated as a result of the spill. This property is located approximately 35 m west of the Site and is situated hydraulically downgradient of the Site relative to the inferred groundwater flow direction. Based on the above-noted information, the distance between the spill and the Site and the inferred groundwater flow direction, it is Pinchin's opinion that this historical spill is unlikely to result in potential subsurface impacts at the Site; and

- Additional surrounding properties were registered with the MOECC as waste generators and identified in the OS database; however, based on the information provided within the EcoLog ERIS report, the locations/distances between these properties and the Site, as well as the inferred groundwater flow direction, it is Pinchin's opinion that the potential issues of concern associated with these listings are unlikely to result in potential subsurface impacts at the Site.

4.6 Regulatory Information Summary

Based on the regulatory information reviewed, nothing was identified that is likely to result in potential subsurface impacts at the Site.

5.0 SITE RECONNAISSANCE

Pinchin (see Appendix IV for assessor qualifications) conducted a Site reconnaissance on March 23, 2018, and was accompanied by the Site Representative. The Site reconnaissance included a walk-through of accessible areas of the interior of the Site Building and exterior areas. It should be noted that only a representative sample of guest rooms were accessed at the time of Pinchin's Site reconnaissance in order to minimize guest disturbance. At the time of the Site reconnaissance, the ground surface was dry and the weather was sunny. The Site reconnaissance was documented with notes and photographs. The results of the Site reconnaissance are discussed below. Photographs of some of the features noted during the Site reconnaissance are attached in Appendix V.

5.1 Hazardous Materials

Topic	Findings
Chemicals	Chemicals typically used for general purpose cleaning, body aesthetics and building maintenance (e.g., window cleaners, bleach, paints, deodorizers, etc.) were noted on-Site at the time of the Site reconnaissance. Chemicals observed on-Site were stored within manufacturer-supplied containers in various locations throughout the Site Building.
Compressed Gases	Carbon dioxide cylinders are stored in the basement of the Site Building and are used for a soda fountain.



Topic	Findings
Hazardous Waste	None observed and none reported by the Site Representative.

No spills or evidence of historical spills (i.e., staining) were observed in the chemical storage areas noted above. The interior concrete floor slab was observed to be in good condition (i.e., no cracking or pitting) and the chemicals appeared to be stored in an orderly fashion. No floor drains or catch basins were present in the vicinity of the chemical storage areas.

5.2 Storage Tanks

5.2.1 Aboveground Storage Tanks

No aboveground storage tanks (ASTs) were observed on-Site; however, the Site Representative advised Pinchin of a former diesel AST that was located in the basement of the Site Building and was used for the emergency generator. It should be noted that the AST has since been removed from the Site. Pinchin was unable to confirm the size, construction material and age of the former AST. No staining was observed in the vicinity of the former AST and the concrete floor was observed to be in good condition (i.e., no cracking or pitting), and no floor drains were observed in the vicinity of the former AST. Although ASTs are commonly associated with buildings of this age (i.e., approximately 1950), Pinchin was unable to confirm or refute the presence of additional former on-Site ASTs. No evidence of additional former ASTs was observed by Pinchin.

5.2.2 Underground Storage Tanks

No evidence of underground storage tanks (USTs) (i.e., fill/vent pipes) was observed on-Site, and none were reported by the Site Representative. Although USTs are commonly associated with buildings of this age (i.e., approximately 1950), Pinchin was unable to confirm or refute the presence of former on-Site USTs. No evidence of former USTs was observed by Pinchin.

5.3 Water and Wastewater

Topic	Findings
Water Supply Source	City of Ottawa. Groundwater is not used as a source of potable water.
Water Use	Water is primarily used for domestic-related activities, as well as in the fire suppression and heating systems.
Sanitary/Process Wastewater Receptor	Municipal sanitary sewer system. No process wastewater is generated at the Site. Wastewater is limited to sanitary effluent.



Topic	Findings
Pits, Sumps or Lagoons	Two sanitary sumps are located in the west portion of the basement of the Site Building. No additional sumps, pits or lagoons were observed and none were reported by the Site Representative.
Grease Traps	An aboveground grease trap is located in the kitchen on the ground floor of the Site Building. The grease trap is cleaned out for off-Site disposal on an as-needed basis by an external contractor.
Oil/Water Separators	None observed and none reported by the Site Representative.
Storm Water Flow and Receptor	On-Site catch basins and interior roof drains are connected to the municipal storm sewer system.
Wells	None observed and none reported by the Site Representative.
Watercourses, Ditches or Standing Water	None observed and none reported by the Site Representative.

5.4 Hydraulic Equipment

No evidence of hydraulic equipment (i.e., hydraulic hoists, elevators, compactors, dock levels, etc.) was identified at the Site during the Site reconnaissance.

5.5 Polychlorinated Biphenyls

The use of PCBs as dielectric fluids in electrical equipment such as transformers, fluorescent lamp ballasts, and capacitors was common up to about 1980. The Federal PCB Regulations, SOR/2008-273, regulate the manufacture, import, export, sale, use and processing of PCBs. In addition, these regulations aim to eliminate the use of high level PCBs (greater than 500 milligrams per kilogram (mg/kg)), as well as low level PCBs (50-500 mg/kg) on or within 100 m of a "Sensitive Site" (e.g., drinking water treatment facility, feed/food processing plant, child care facility, schools, hospitals, etc.), by December 31, 2009. Light ballasts, pole top transformers, and other electrical equipment with low level PCBs (50-500 mg/kg) in non-sensitive sites are aimed to be eliminated by December 31, 2025.

Given the year of construction of the Site Building (i.e., approximately 1950), there is a potential that the high-voltage transformers owned by Hydro Ottawa and additional on-Site electrical equipment may contain PCBs. During Pinchin's Site reconnaissance, Hydro Ottawa were at the Site and provided Pinchin access into the hydro vault. No staining or leakage was noted in the vicinity of the on-Site electrical equipment and it should be noted that any maintenance and/or concerns associated with the high-voltage transformers would be the responsibility of Hydro Ottawa.



Typical buildings of this age may contain PCBs in mastics, caulking and window putties. Testing for the presence of PCBs in these materials is beyond the scope of this Phase I ESA. The potential presence of PCBs in these materials could result in future costs if extensive renovation requiring removal of these materials or demolition activities are undertaken at the Site. The extent of such potential issues could not be assessed as part of this Phase I ESA.

5.6 Asbestos-Containing Materials

Asbestos-containing materials (ACMs) are commonly found in building construction materials (particularly in older buildings constructed prior to 1985). Friable asbestos (friable is defined as a material that can be crumbled, powdered or pulverized by hand pressure) was widely used in sprayed fireproofing until 1973, and in decorative or finishing plasters, and thermal systems insulation until the early 1980s. Non-friable or manufactured asbestos products were widely used in building construction including in vinyl floor tiles, sheet flooring, ceiling tiles, pipe gaskets, roofing materials, asbestos cement boards, and numerous other products until the mid-1980s. A very limited number of non-friable asbestos products in limited quantities are still in use currently in building construction. The application of friable asbestos was banned by Ontario Regulation 654/85, which came into effect March 1985. On November 1, 2005, this regulation was most recently updated and changed to Ontario Regulation 278/05.

Given the year of construction of the Site Building (i.e., approximately 1950), there is a potential for friable and non-friable ACMs to be present in the Site Building. Pinchin did not conduct an asbestos survey as part of this Phase I ESA, nor was any destructive or intrusive sampling or inspection conducted as part of this Phase I ESA. The Site Representative advised Pinchin that no asbestos surveys have been previously conducted at the Site, and that an Asbestos Management Program (AMP) has not been developed for or implemented at the Site. In accordance with Ontario Regulation 278/05, an asbestos survey should be performed in buildings that are known or suspected of containing ACMs. If an asbestos survey confirms the presence of ACMs, an AMP should be developed and implemented, as per the requirements of Ontario Regulation 278/05.

The potential presence of ACMs could result in management issues and future costs if renovation or demolition activities are undertaken at the Site. The extent of such potential issues could not be assessed as part of this Phase I ESA.

5.7 Lead-Containing Paints

Lead was commonly used as an additive in paints with no restricted level up until the mid-1970s. This included architectural paints used on interior and exterior surfaces, primers and coatings for anti-corrosive purposes, consumer paints, and paint on furniture and other household items. Beginning in 1976, the federal government limited the amount of lead in consumer paints to 5,000 parts per million (ppm) and



steadily reduced the lead content, primarily in the interest of public safety. As of 2010, the current limit set by the federal government is 90 ppm, however, there is no restriction on lead in paints used for anti-corrosion purposes (e.g., steel primers and exterior coatings) and road and line markings. Therefore, the potential for lead in paint may exist in any building.

Pinchin did not conduct an assessment of lead in painted surfaces as part of this Phase I ESA, and the Site Representative advised Pinchin that no surveys have been previously conducted at the Site. Prior to any demolition or renovation activities, a designated substance survey (including lead) would be required. During Pinchin's Site reconnaissance, painted surfaces (where observed), were in good condition (i.e., no peeling or flaking).

5.8 Ozone-Depleting Substances

The bulk storage of ozone-depleting substances (ODSs) was not observed. The Site Representative reported that the bulk storage of ODSs has not been carried out at the Site.

Rooftop HVAC units and wall-mounted air conditioning units, as well as residential and commercial refrigeration units, were observed on-Site. These units may include refrigerants, such as R22 or R12, that are noted within the phase-out schedules for elimination in both Provincial and Federal regulations. No other sources of ODSs were observed at the time of the Site reconnaissance.

5.9 Radon

Radon is a radioactive gas formed by naturally occurring radioactive breakdown of uranium in soil, rocks and even groundwater. Radon is invisible and odourless and, as such, cannot be detected by humans. Furthermore, radon escapes from the ground and mixes with outdoor air forming concentrations that are too low to be of concern; however, if radon enters a building the concentrations can accumulate to higher levels. Health Canada has developed guidelines for acceptable levels of radon in buildings and has indicated that radon levels should not exceed 200 Becquerel per cubic metre (Bq/m³); however, there are currently no regulations governing acceptable levels of radon within buildings, and no requirements for testing or mitigation if levels are found to exceed the current Health Canada guidelines. Testing for radon in the Site Building was beyond the scope of this Phase I ESA. The Site Representative reported that no radon surveys have been carried out at the Site.

5.10 Mould or Microbial Contamination

The presence of mould or other microbiological contamination in buildings has become a concern to building tenants and owners due to potential health effects on occupants and users. Provincial Ministries of Labour have recently issued guidelines on enforced regulations to protect the health of construction

workers who are exposed to mould in the course of building renovation. The presence of water leaks or high humidity can cause the growth or amplification of mould within building environments.

A comprehensive inspection for mould, which would require intrusive testing, was not performed as part of this Phase I ESA. Visible mould or water-damaged areas were not observed at the time of the Site reconnaissance. The Site Representative was not aware of the presence of mould in the Site Building. In addition, the Site Representative was aware of historical leaks in the Site Building and past flooding events, which have since been addressed and fixed.

5.11 Air Emissions

Topic	Findings
Washroom Vents	Washroom vent exhausts are discharged through roof stacks.
Kitchen Vents	Kitchen exhausts are discharged through roof stacks.
Heating/Cooling	Natural gas-fired rooftop HVAC units and natural gas-fired boilers supplying hydronic baseboards.
Emergency Generators	One natural gas-fired emergency generator is located on the second level of the underground parking garage of the Site Building.
Process Vents	None observed and none reported by the Site Representative.
Odours	No strong, pungent or noxious odours were identified.
Permits / Approvals	The Site Representative advised Pinchin that Beacon Realty does not hold any permits/approvals for the Site, as related to air emissions or discharges.

5.12 Staining and Stressed Vegetation

No evidence of historical chemical discharges or releases (i.e., staining or stressed vegetation) was observed during the Site reconnaissance. The Site Representative reported that no known historical chemical spills have occurred on-Site.

5.13 Non-Hazardous Wastes

Topic	Findings
Non-hazardous Wastes	Domestic refuse is deposited in metal bins located in the underground parking garage of the Site Building and is removed for off-Site disposal six times per week by Waste Management Inc.
Recyclables	Recyclables (i.e., cans, bottles, newsprint, plastics, and cardboard) are stored in plastic totes located in the underground parking garage of the Site Building and are removed to an off-Site recycling facility six times per week by Waste Management Inc.

6.0 ACTIVITIES ON ADJACENT PROPERTIES

The Site is located in an urban area that predominantly consists of residential, community, institutional and commercial land uses. A description of the adjacent properties is summarized in the following table, based on Pinchin's observations from the Site and publicly accessible locations:

	North	East	South	West
Operation or Activity	Albert Street followed by multi-tenant commercial buildings, Queen Street and additional multi-tenant commercial buildings to beyond 150 m from the Site.	A multi-tenant commercial building followed by Elgin Street and the Mackenzie King Bridge to beyond 150 m from the Site.	Slater Street followed by a commercial building, multi-tenant commercial buildings, Laurier Avenue West and additional multi-tenant commercial buildings to beyond 150 m from the Site.	A multi-tenant commercial building followed by Metcalfe Street and additional multi-tenant commercial buildings to beyond 150 m from the Site.
Direction with Respect to Inferred Groundwater Flow	Down/transgradient.	Up/transgradient.	Up/transgradient.	Down/transgradient.
Visible Emissions	None observed.	None observed.	None observed.	None observed.
Visible Outdoor Storage of Hazardous Materials	None observed.	None observed.	None observed.	Vent/fill pipes are located at the west adjacent property, and are inferred to be associated with an AST.



Vent and fill pipes are located at the west adjacent property to the Site and are inferred to be associated with an AST. In addition, Pinchin's search of the EcoLog ERIS Ontario Spills database did not identify any historical spills at this property (refer to Section 4.5). Based on the above-noted information, it is Pinchin's opinion that this property is unlikely to result in potential subsurface impacts at the Site.

Based on Pinchin's observations of the adjacent properties, nothing was observed that is likely to result in potential subsurface impacts at the Site.

7.0 FINDINGS AND RECOMMENDATIONS

Based on the results of the Phase I ESA completed by Pinchin, nothing was identified that is likely to result in potential subsurface impacts at the Site. As such, no subsurface investigation work (Phase II ESA) is recommended at this time.

Given the year of construction of the Site Building (i.e., approximately 1950), there is a potential for friable and non-friable ACMs to be present in the Site Building. Pinchin did not conduct an asbestos survey as part of this Phase I ESA, nor was any destructive or intrusive sampling or inspection conducted as part of this Phase I ESA. The Site Representative advised Pinchin that no asbestos surveys have been previously conducted at the Site, and that an AMP has not been developed for or implemented at the Site.

8.0 TERMS AND LIMITATIONS

This Phase I ESA was performed in order to identify potential issues of environmental concern associated with the Site located at 88 Albert Street, Ottawa, Ontario, at the time of the Site reconnaissance. This Phase I ESA was performed in general compliance with currently acceptable practices for environmental site investigations, and specific Client requests, as applicable to this Site. The scope of work completed by Pinchin, as part of this Phase I ESA, is not sufficient (in and of itself) to meet the requirements for the submission of an RSC in accordance with Ontario Regulation 153/04 (as amended). If an RSC is an intended end product of work conducted at the Site, further consultation and/or work will be required.

This report was prepared for the exclusive use of 88 Albert Street Holdings Inc., subject to the terms, conditions and limitations contained within the duly authorized work plan for this project. Any use which a third party makes of this report, or any reliance on or decisions to be made based on it, is the sole responsibility of such third parties. Pinchin accepts no responsibility for damages suffered by any third party as a result of decisions made or actions conducted.

If additional parties require reliance on this report, written authorization from Pinchin will be required. Such reliance will only be provided by Pinchin following written authorization from Client. Pinchin disclaims responsibility of consequential financial effects on transactions or property values, or



requirements for follow-up actions and costs. No other warranties are implied or expressed. Furthermore, this report should not be construed as legal advice. Pinchin will not provide results or information to any party unless disclosure by Pinchin is required by law.

The information provided in this report is based upon analysis of available documents, records and drawings, and personal interviews. In evaluating the Site, Pinchin has relied in good faith on information provided by other individuals noted in this report. Pinchin has assumed that the information provided is factual and accurate. In addition, the findings in this report are based, to a large degree, upon information provided by the current owner/occupant. Pinchin accepts no responsibility for any deficiency, misstatement or inaccuracy contained in this report as a result of omissions, misinterpretations or fraudulent acts of persons interviewed or contacted, or contained in reports that were reviewed. The scope of work for this Phase I ESA did not include an intrusive investigation for designated substances (i.e., asbestos, mould, etc.) and, therefore, these materials may be present in concealed areas.

Pinchin makes no other representations whatsoever, including those concerning the legal significance of its findings, or as to other legal matters touched on in this report, including, but not limited to, ownership of any property, or the application of any law to the facts set forth herein. With respect to regulatory compliance issues, regulatory statutes are subject to interpretation and these interpretations may change over time.

The CSA document entitled "*Phase I Environmental Site Assessment, CSA Standard Z768-01*" dated November 2001 (reaffirmed 2016), does not apply to environmental auditing or environmental management systems. Therefore, with respect to Site operations and conditions, compliance with applicable Federal, Provincial or Municipal acts, regulations, laws and/or statutes was not evaluated as part of the Phase I ESA.

9.0 REFERENCES

The following documents, persons or organizations provided information used in this report:

1. Mr. Hugh Rogers, General Manager at the Site for 32 years [Site Representative];
2. EcoLog ERIS report entitled "88 Albert Street, Ottawa, Ontario", dated March 21, 2018 (ERIS Project # 20180319029);
3. Opta Information Intelligence "88 Albert Street, Ottawa, Ontario", and dated March 23, 2018 (Opta Order ID: 47014);
4. The Atlas of Canada – Surficial Materials:
<http://atlas.nrcan.gc.ca/site/english/maps/environment/land/surficialmaterials/1>;

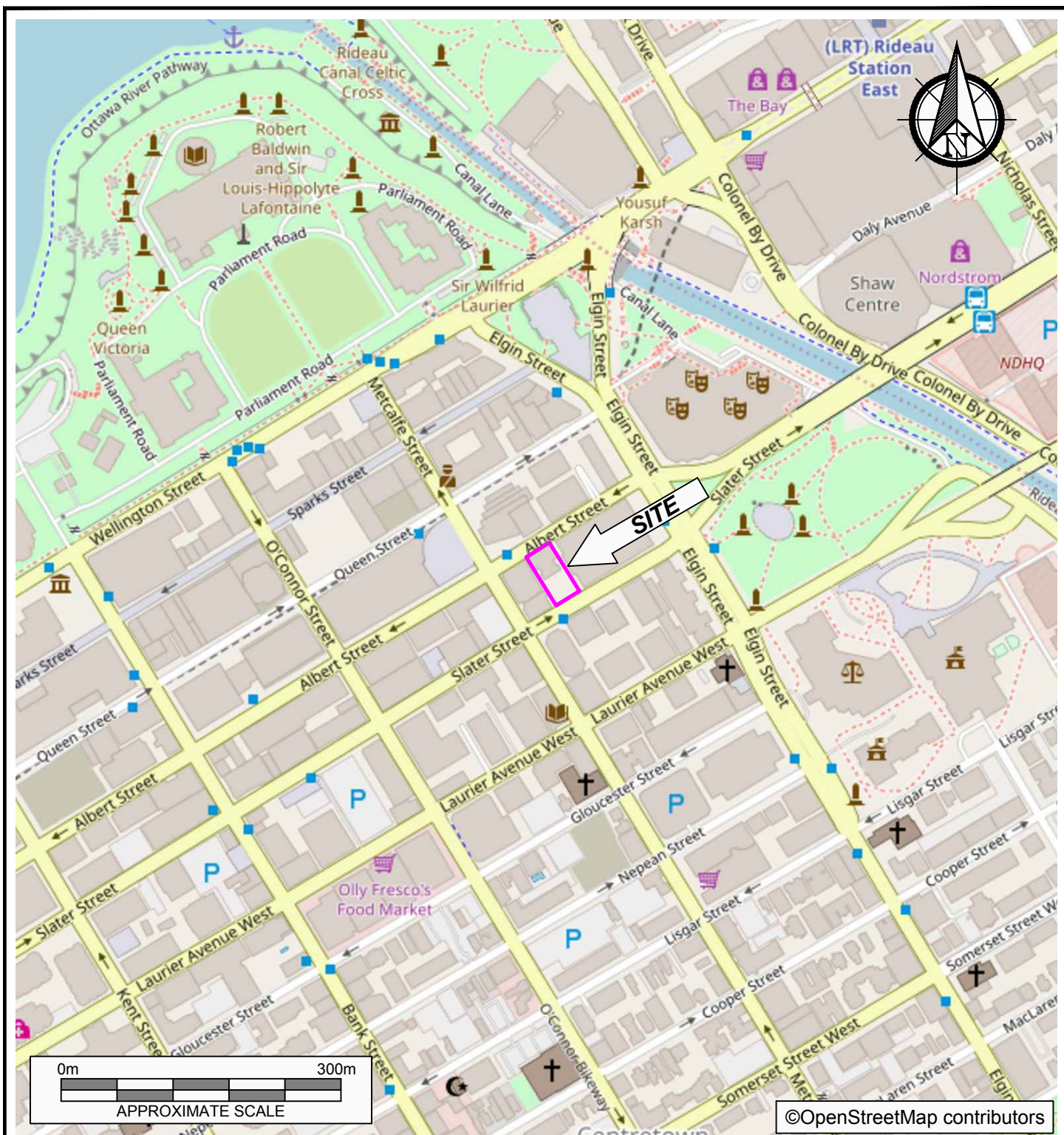


5. The Atlas of Canada – Bedrock Geology:
<http://atlas.gc.ca/site/english/maps/archives/3rdedition/environment/land/016?w=4&h=4&l=6&r=4&c=12>;
6. Toporama – Topographic Maps:
<http://atlas.gc.ca/site/english/maps/topo/map>;
7. Canadian Centre for Occupational Health & Safety:
http://www.ccohs.ca/oshanswers/phys_agents/radon.html;
8. Canadian Standards Association (CSA) Standard. *CSA Z768-01, Phase I Environmental Site Assessment*, Canadian Standards Association International, November 2001, reaffirmed in 2016;
9. National Air Photo Library, Ottawa, Ontario;
10. Library and Archives of Canada, Ottawa, Ontario;
11. Technical Standards & Safety Authority;
12. The City of Ottawa;
13. Ontario Ministry of the Environment and Climate Change;
14. MOECC Brownfields Environmental Site Registry;
15. Google Earth™ ; and
16. Health Canada. “*Cross-Canada Survey of Radon Concentrations in Homes – Final Report*”, dated March 2012.

221086 Phase I ESA 88 Albert Street Ottawa ON 88 Albert Street Holdings Inc.docx

Template: Master Report for Phase I ESA - Ontario, EDR, February 14, 2018

FIGURES



PROJECT NAME

PHASE I ENVIRONMENTAL SITE ASSESSMENT

CLIENT NAME

88 ALBERT STREET HOLDINGS INC.

PROJECT LOCATION

88 ALBERT STREET, OTTAWA, ONTARIO

FIGURE NAME

KEY MAP

FIGURE NO.

APPROXIMATE SCALE
AS SHOWN

PROJECT NO.
221086

DATE
APRIL 2018

1

APPENDIX I
Opta Response



enviroscan



An SCM Company

175 Commerce Valley Drive W
Markham, Ontario L3T 7Z3

T: 905-882-6300
W: www.optaintel.ca

Report Completed By:

Catherine

Site Address:

88 Albert St Ottawa ON

Project No:

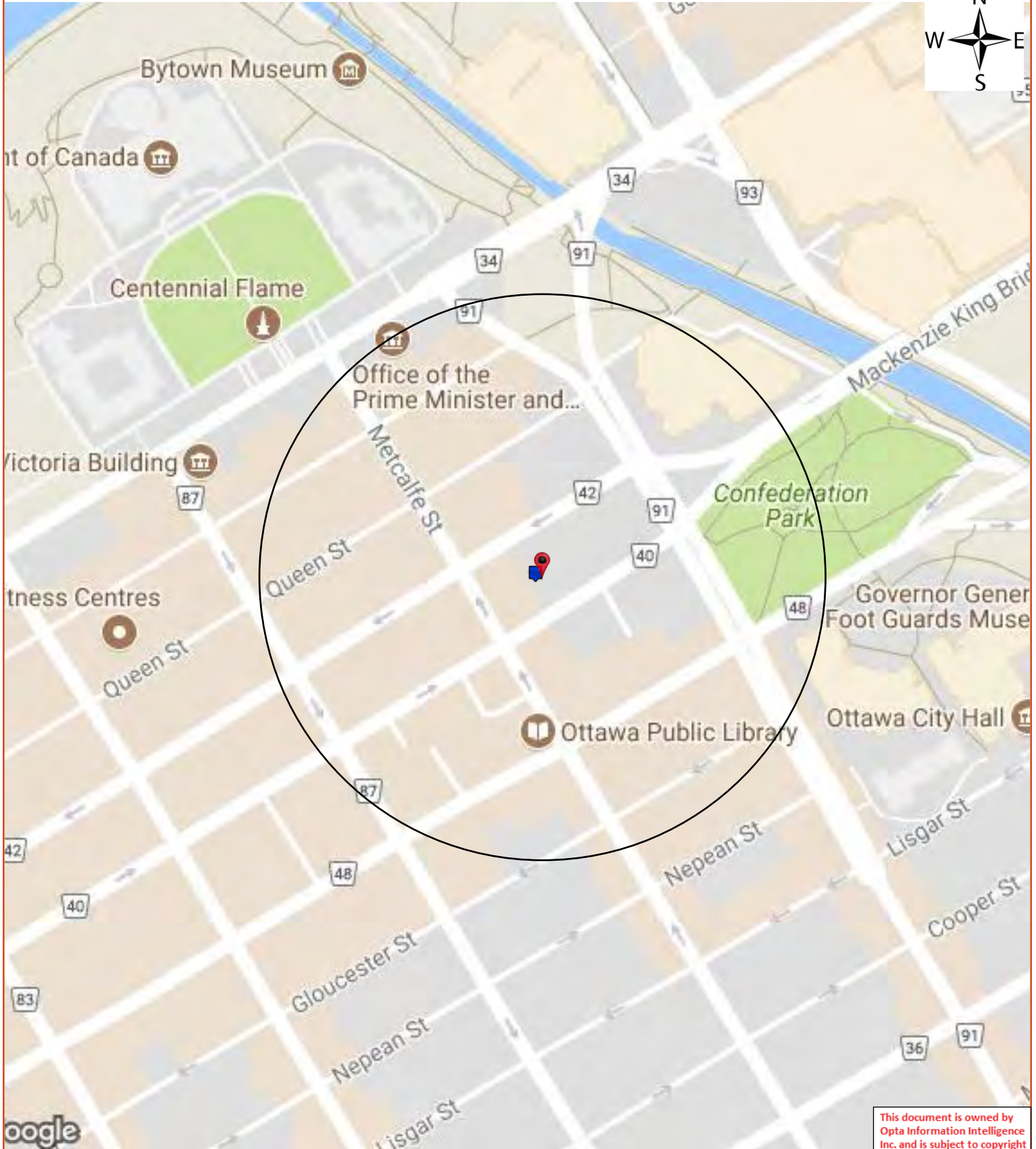
20180319029

Opta Order ID:

47014

Requested by:
Eleanor Goolab
Eris

Date Completed:
3/23/2018 9:23:43 AM



Opta Historical Environmental Services EnviroscanTM Terms and Conditions

Report

The documents (hereinafter referred to as the "Documents") to be released as part of the report (hereinafter referred to as the "Report") to be delivered to the purchaser as set out above are documents in Opta's records relating to the described property (hereinafter referred to as the "Property"). Opta makes no representations or warranties respecting the Documents whatsoever, including, without limitation, with respect to the completeness, accuracy or usefulness of the Documents, and does not represent or warrant that these are the only plans and reports prepared in association with the Property or in Opta's possession at the time of Report delivery to the purchaser. The Documents are current as of the date(s) indicated on them. Interpretation of the Documents, if any, is by inference based upon the information which is apparent and obvious on the face of the Documents only. Opta does not represent, warrant or guarantee that interpretations other than those referred to do not exist from other sources. The Report will be prepared for use by the purchaser of the services as shown above hereof only.

Disclaimer

Opta disclaims responsibility for any losses or damages of any kind whatsoever, whether consequential or other, however caused, incurred or suffered, arising directly or indirectly as a result of the services (which services include, but are not limited to, the preparation of the Report provided hereunder), including but not limited to, any losses or damages arising directly or indirectly from any breach of contract, fundamental or otherwise, from reliance on Opta Reports or from any tortious acts or omissions of Opta's agents, employees or representatives.

Entire Agreement

The parties hereto acknowledge and agree to be bound by the terms and conditions hereof. The request form constitutes the entire agreement between the parties pertaining to the subject matter hereof and supersedes all prior and contemporaneous agreements, negotiations and discussions, whether oral or written, and there are no representations or warranties, or other agreements between the parties in connection with the subject matter hereof except as specifically set forth herein. No supplement, modification, waiver, or termination of the request shall be binding, unless confirmed in writing by the parties hereto.

Governing Document

In the event of any conflicts or inconsistencies between the provisions hereof and the Reports, the rights and obligations of the parties shall be deemed to be governed by the request form, which shall be the paramount document.

Law

This agreement shall be governed by and construed in accordance with the laws of the Province of Ontario and the laws of Canada applicable therein.

Page: 4

Project Name: 88 Albert Street
Ottawa Ontario

Project #: 20180319029
P.O. #: 221086

ENVIROSCAN Report**Report Index****Requested by:**

Eleanor Goolab

Date Completed: 03/23/2018 09:23:43



OPTA INFORMATION INTELLIGENCE

Page Report Title

- | | |
|---|--|
| 5 | (1975) Siteplan Report - 1975 Beacon Realty Co LTD 88 Albert St Ottawa ON K1P (distance = 9 metres*) |
| 7 | (1987) Cope Report - 1987 Beacon Realty Co LTD 88 Albert St Ottawa ON K1P (distance = 9 metres*) |



Siteplan Report - 1975 Beacon Realty Co LTD 88 Albert St Ottawa ON K1P



DIAGRAM

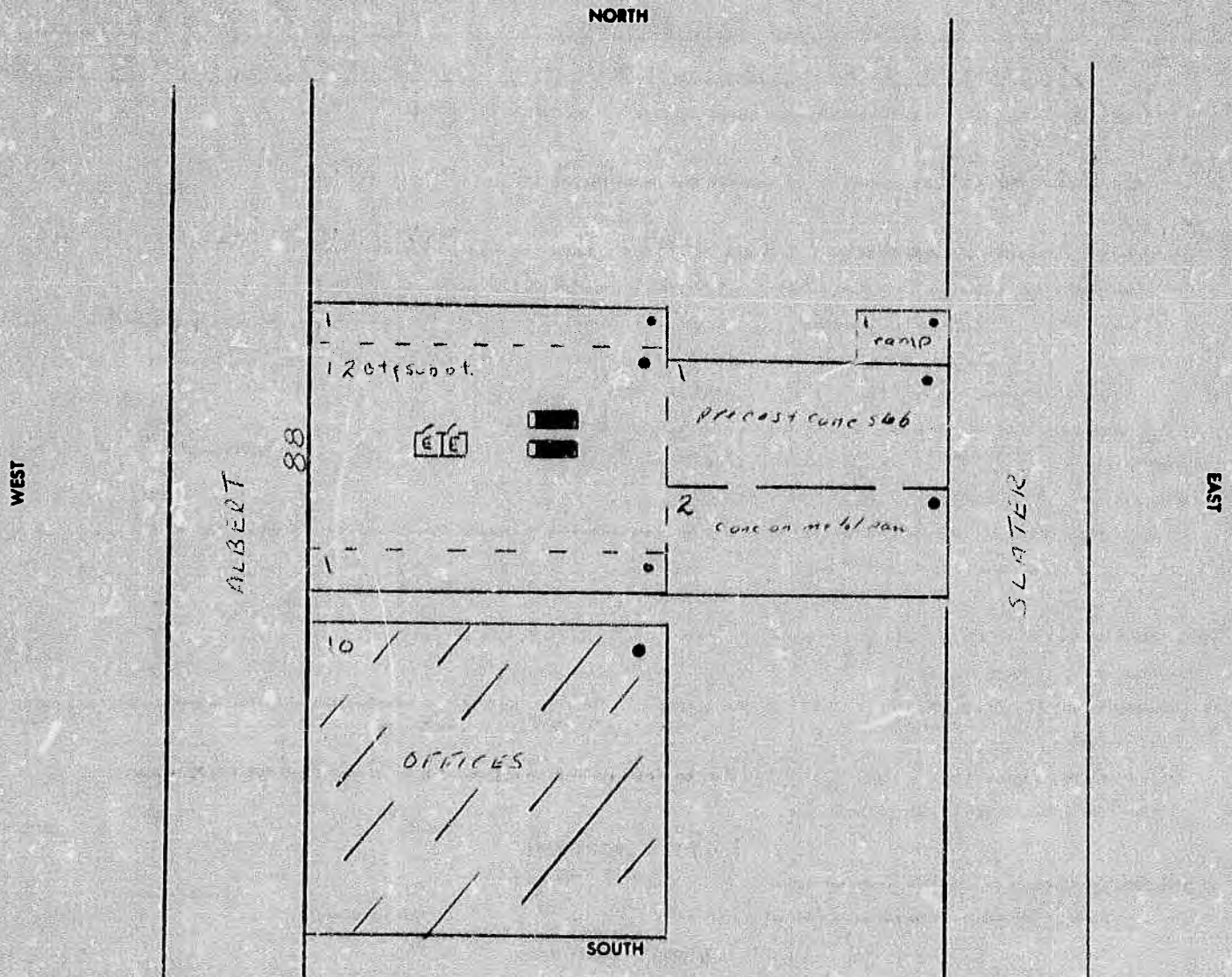
(Note: — A diagram is not required if the Risk and all property within 100 feet is exactly as shown on the insurance plan.)

Show all Buildings within 50 feet of the Risk and describe their occupancy, show also any openings between adjoining Buildings and all exposed Windows.

Show location of Hydrants

Show Frame Buildings with **BLACK**, Brick Building with **BSB**, Stone or Concrete Buildings with **BLUB** and Brick Veneered, Brick Napped or Metal Clad Buildings with **DOTTED** **BSB** lines for which purpose a red pencil can be used. Be sure to state exact distance between buildings shown.

Please Draw Diagram at a scale of 50 feet = 1 inch (same as the Insurance Plans).



EXPOSURE: Note — These questions must be answered fully.

North 160 ft. to building built of fire resistive 7 stories high, occupied as Art Gallery
 South 8 " " fire resistive 7 " " Offices
 East street " " " " "
 West street " " " " "

I hereby state that the above questions are fully and correctly answered, and agree that they shall form the basis of rating to be given by the C.U.A.

DATE Oct 27, 1975

SIGNATURE J. L. Hunt
 (State whether Owner, Occupant or Architect)

This document is owned by Opta Information Intelligence Inc. and is subject to copyright protection. Please see the purchase order relating to the release of this document for complete terms and conditions.

Cope Report - 1987 Beacon Realty Co LTD 88 Albert St Ottawa ON K1P



This document is owned by Opta
Information Intelligence Inc. and is
subject to copyright protection. Please
see the purchase order relating to the
release of this document for complete
terms and conditions.

INSURERS' ADVISORY ORGANIZATION

CONFIDENTIAL
FOR USE OF MEMBERS ONLY
NOT FOR GENERAL DISTRIBUTION
FIRE RATE CALCULATION DETAIL

REFERENCE NUMBER: 060532
BUILDING NUMBER: 1

NAME OF RISK: BEACON REALTY
STREET: 88 ALBERT STREET
CITY, PROVINCE: OTTAWA, ONTARIO
POSTAL CODE: K1P 5E9

SURVEYED BY: F. HUNT
RATED BY: F. HUNT

DATE: 17-NOV-87
DATE: 27-NOV-87

--- CODING ---

INDUSTRY 701 TERRITORY 63 CONSTRUCTION 1
PROTECTION 2 COMBUSTIBILITY M3

--- BRIEF DESCRIPTION ---

THIS IS A 12 STOREY BRICK/CONCRETE BLDG
WITH CONC FLRS & ROOF. OCCUPIED AS HOTEL
WITH COMM CKNG(APPRVD SYS). SMOKE SHOP &
TRAVEL AGENCY. EXPOSURES: LIGHT.
MUNICIPAL PROT STD FOR FUS CL 3. PRIVATE
PROT IS STD. HOUSEKEEPING IS GOOD. CIRCUIT
BREAKERS ARE USED. 1ST FLR IS SPRINKLERED.

--- COMMENTS ---

THIS RISK IS AVERAGE IN CLASS.
DESIRABLE IMPROVEMENTS: NONE.

- - - - - BASIC CONSTRUCTION - - - - -

ITEM 211 MASONRY WALLS:					
B/HCB WALLS	C-2				
TY W-1 THICKNESS	MM	100% OF	0 PTS	0	
ITEM 221 MASONRY & FIRE RESISTIVE FLOORS & ROOF:					
POURED CONCRETE					
TYPE D-1 HOURS 3.00 LISTED? U		86% OF	0 PTS	0	
ITEM 222 NON-COMBUSTIBLE FLOORS & ROOF:					
75MM PRECAST CONC	C-3	7% OF	140 PTS	10	
75MM CONC/STEEL	C-3	7% OF	140 PTS	10	
TOTAL BASIC CONSTRUCTION CHARGES				20	
SCHEDULE BASE				150	
BUILDING BASE				170	

ITEM 230 COMBUSTIBILITY MODIFIER:	
BUILDING BASE X .001 X MODIFIER 1.0	
BASIC BUILDING RATE	.170

- - - - - SECONDARY CONSTRUCTION - - - - -

ITEM 300 HEIGHT:			
NUMBER OF STOREYS: 12	AND BASEMENTS: NO		
COMBUSTIBLE STOREYS WITHOUT GRADE ACCESS:	0	0%	
ITEM 310 VERTICAL OPENINGS:			
1SR TO 2ND			
TYPE V-. HOURS .00 COMB CL M3 CONS CL 1		20%	
1ST TO 2ND			
TYPE V-. HOURS .00 COMB CL M3 CONS CL 1		10%	
2ND TO 3RD			
TYPE V-. HOURS .00 COMB CL M3 CONS CL 1		10%	
ITEM 320 AREA:			
BLDG DIMENSIONS (M):			
40 X 27	23 X 21	X	
AREA (SQ M): GRADE	1563	TOTAL	14890
	EFFECTIVE	1563	0%
ITEM 330 ROOF SURFACE:			
APPROVED	100% OF	0%	0%
ITEM 360 COMBUSTIBLE INTERIOR FINISH:			
WOOD SHEATH	C-1	PROT U	
SMOKE DEV >200 FLAME SPREAD >75	7% OF	30%	2%
ITEM 380 BUILDING CONDITION:			
GOOD	C-.		0%
BUILT IN: 1950			

AIR CONDITIONING: 100% CENTRAL
BASEMENT: PARTLY FINISHED
ELEVATORS: 2 PASSENGER
TOTAL SECONDARY CONSTRUCTION CHARGES 42%

----- OCCUPANCY -----

ITEM 417 OCCUPANCY CHARGE:
MAJOR CHARGE 75% PLUS 20% OF 141% 103%

ITEM 721 COMMON HAZARDS:
ITEM 721-1A HOT WATER 0%
ITEM 721-1B PERMANENT ELECTRIC 0%
NET OCCUPANCY CHARGE 103%

ITEM 418 OCC'Y MODIFICATION:
L1, L2 AREA 0% FACTOR 1.0
TOTAL OCCUPANCY CHARGE 103%

----- EXPOSURE -----

TOTAL EXPOSURE CHARGES 0%
UNPROTECTED BUILDING RATE .417

----- MUNICIPAL PROTECTION -----

ITEM 920 MUNICIPAL PROTECTION:
DISTANCE OF HYDRANTS: STANDARD
ACCESSIBILITY: GOOD
DISTANCE TO FIREHALL: STANDARD
CONGESTED AREA: NO
F.U.S. PROT CLASS 03 REVISED CLASS 03 FACTOR .44
PROTECTED BUILDING RATE .183

----- BUILDING ADJUSTMENT FACTOR -----

ITEM 1000 BUILDING ADJUSTMENT FACTOR:
PROTECTION CLASS 03 FACTOR .65
GROSS BUILDING RATE .119

----- INTERNAL PROTECTION -----

ITEM 1111 MANUAL FIRE FIGHTING EQUIPMENT:
PORTABLE EXTINGUISHERS CREDIT 3%
STANDPIPE AND HOSE CREDIT 5%
FINAL BUILDING RATE .109
E. C. EXTRA .02

- - - - OCCUPANCY AND CONTENTS - - - -

BEACON ARMS HOTEL

ITEM 524-2B2B3 HOTEL

LOCATION: 88 AREA: 13997(SQ M) 94.0% OF TOTAL 75%
 MAJOR OCC'Y 75% HAZARDS 0% SEP'T .00 NET 75%

COMB CL M3 SUSC CL S3 IND CODE 701

SUSC .400 HAZARD 1.00 CONTENTS ADJ .19

GROSS BLDG .119 GROSS CONT .315 INT PROT .90

CONTENTS RATE .284

E. C. EXTRA .02

BEACON SMOKE SHOP

ITEM 522-2A TOBACCO & MAGAZINES

LOCATION: 1ST AREA: 37(SQ M) .0% OF TOTAL 60%
 OCC'Y 60% HAZARDS 0% SEP'T .00 NET 60%

COMB CL M3 SUSC CL S4 IND CODE 599

SUSC .400 HAZARD 1.00 CONTENTS ADJ .57

GROSS BLDG .119 GROSS CONT .347 INT PROT .90

CONTENTS RATE .312

BEACON TRAVEL

ITEM 538-1 OFFICE

LOCATION: 1ST AREA: 40(SQ M) .0% OF TOTAL 0%
 OCC'Y 0% HAZARDS 0% SEP'T .00 NET 0%

COMB CL L2 SUSC CL S2 IND CODE 729

SUSC .200 HAZARD 1.00 CONTENTS ADJ .68

GROSS BLDG .119 GROSS CONT .255 INT PROT .90

CONTENTS RATE .230

BANQUET ROOM

ITEM 521-2C

ITEM 730-5B2C1 COMM CKNG & APPRVD SYS

BASIC 60% SEP'T .00 PROT .3 18%

LOCATION: B-1ST AREA: 596(SQ M) 4.0% OF TOTAL

OCC'Y 63% HAZARDS 18% SEP'T .00 NET 81%

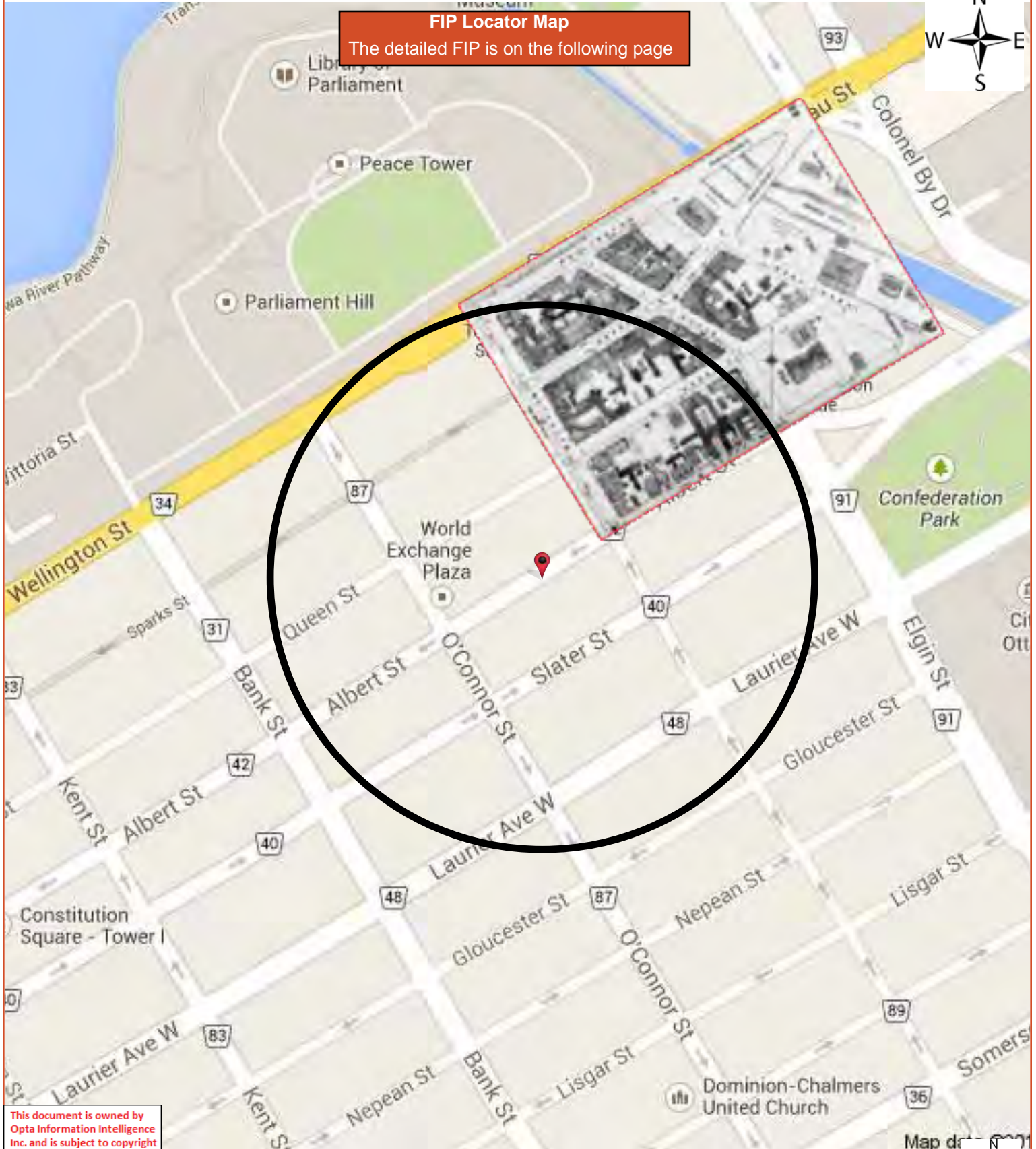
COMB CL M3 SUSC CL S4 IND CODE 581

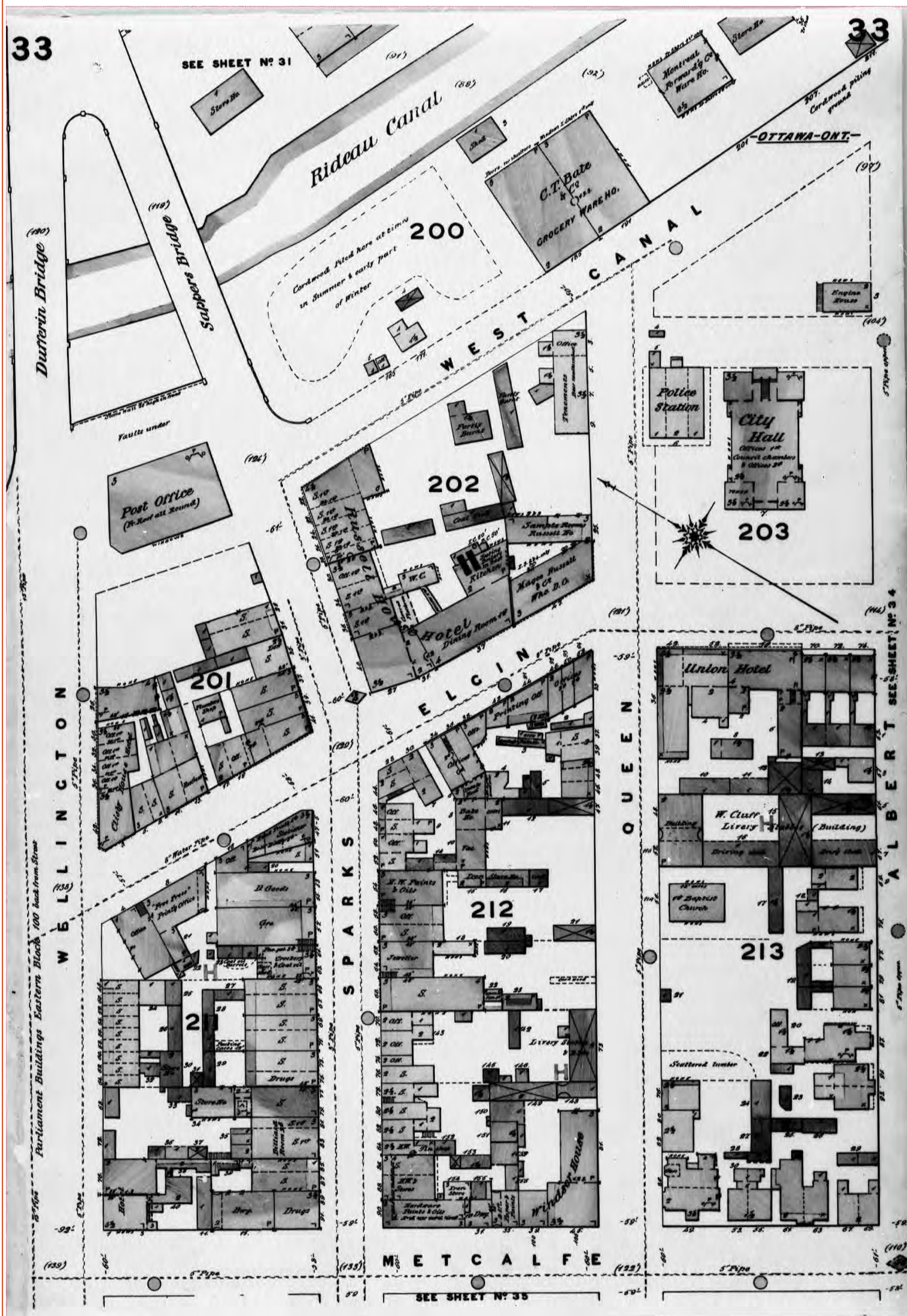
SUSC .600 HAZARD 1.18 CONTENTS ADJ .77

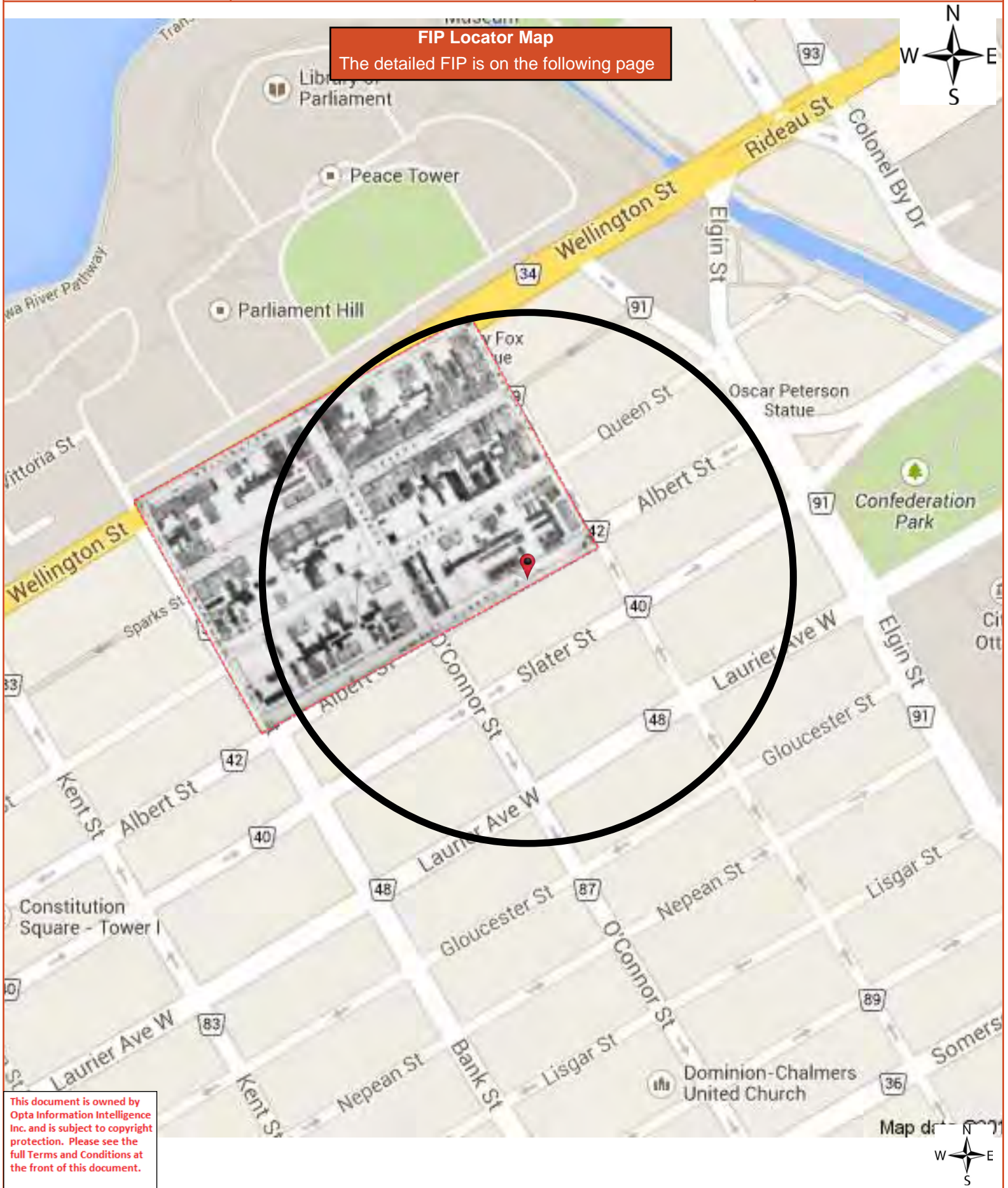
GROSS BLDG .119 GROSS CONT .664 INT PROT .90

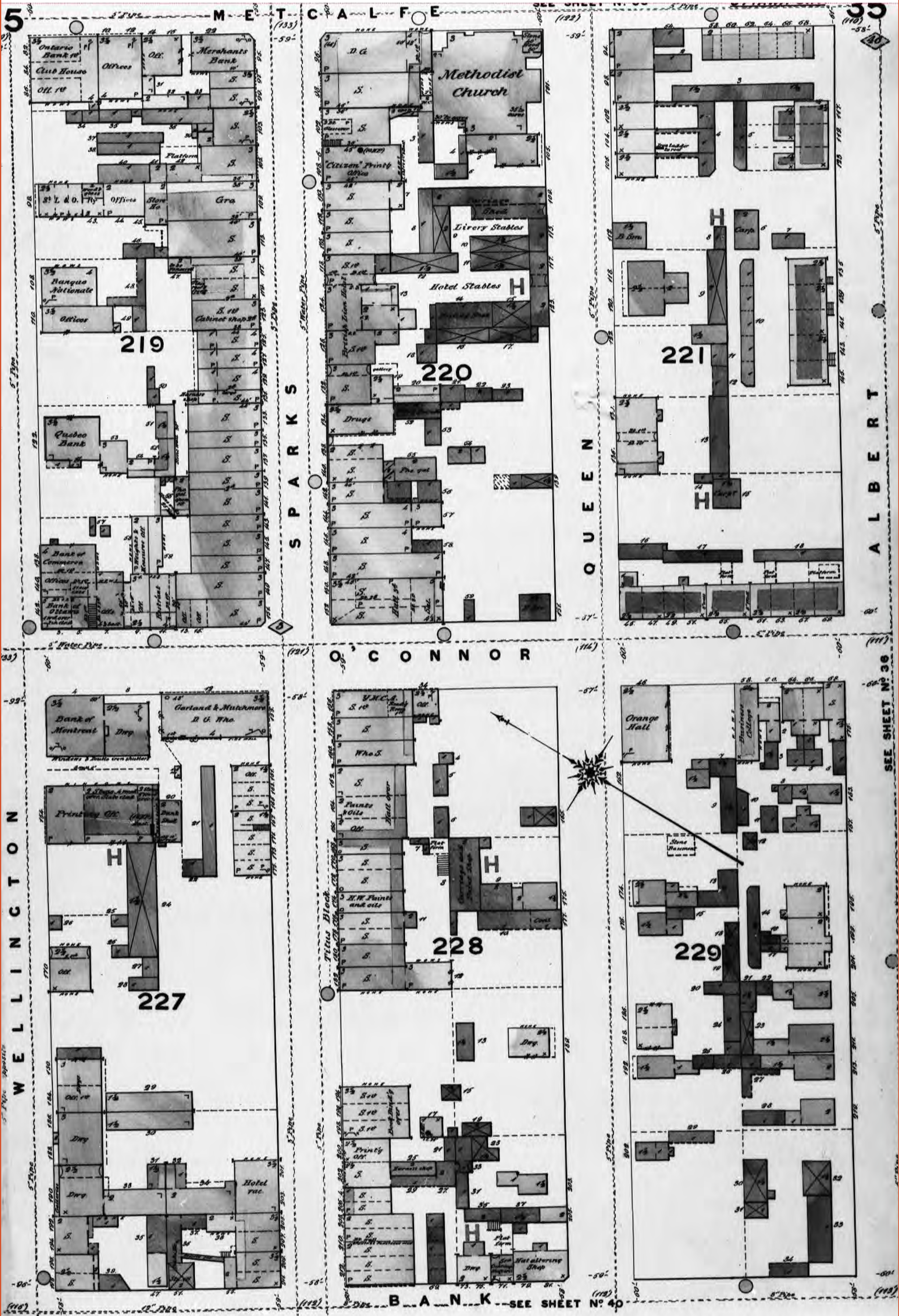
CONTENTS RATE .598

E. C. EXTRA .02




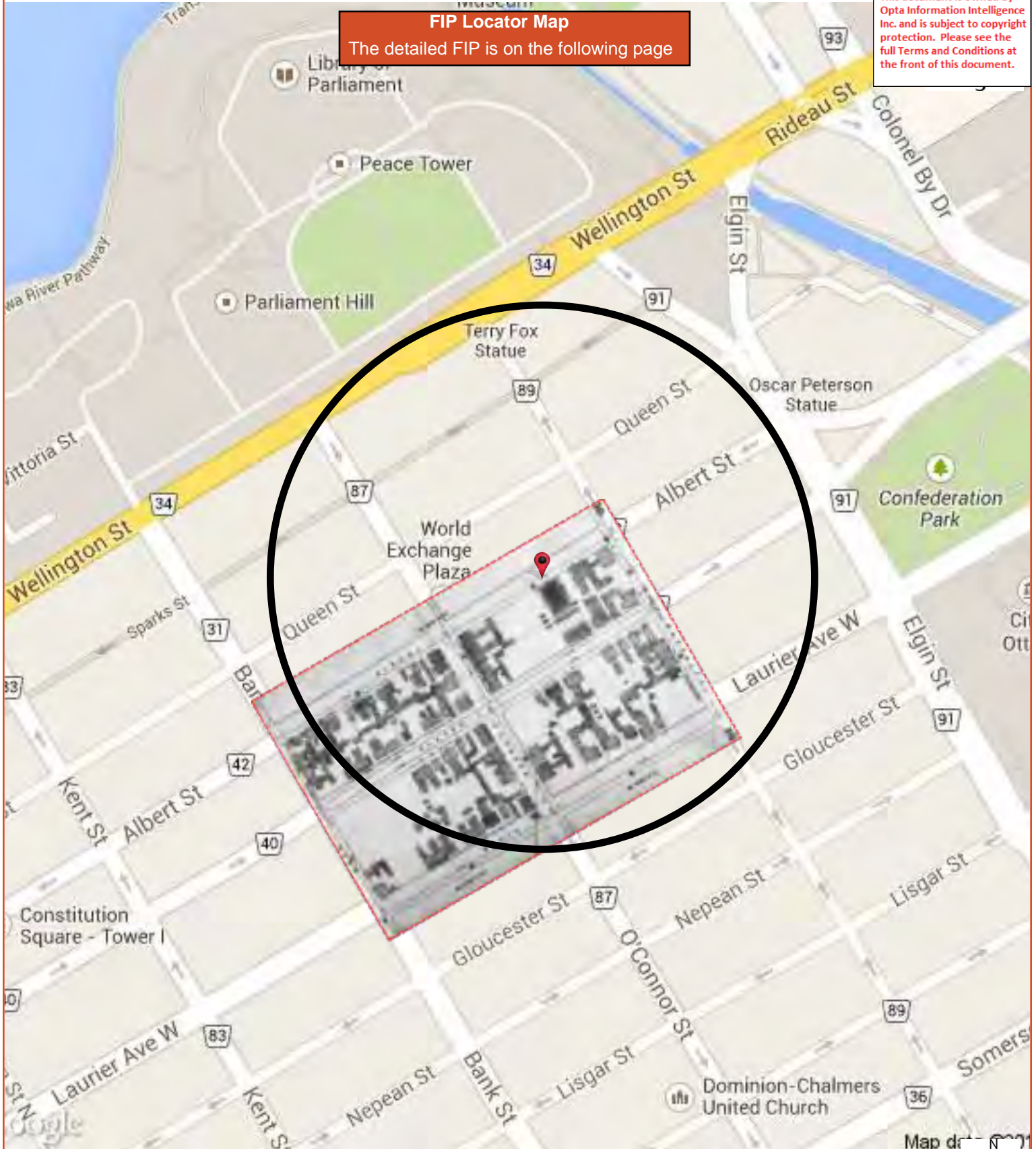


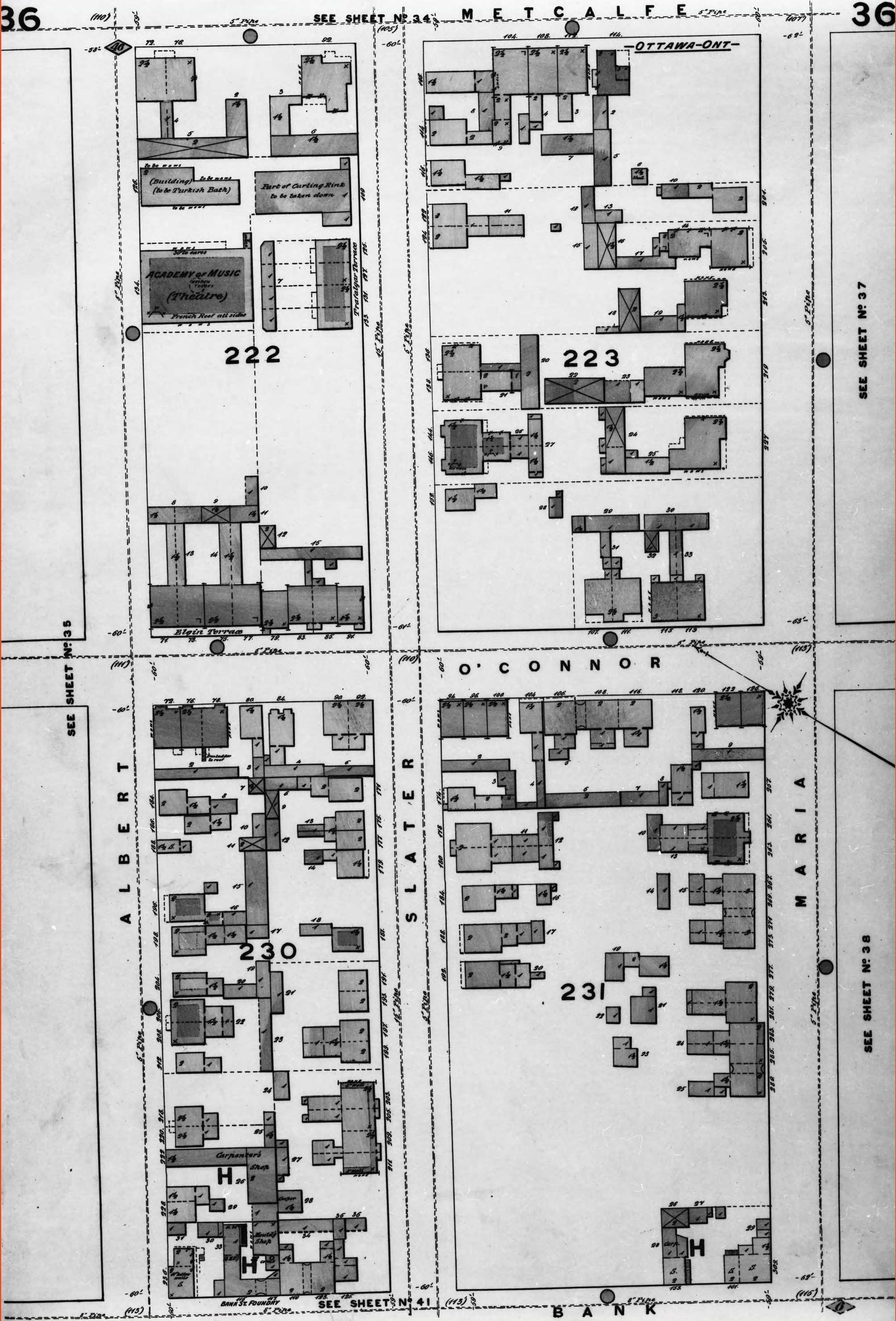




FIP Locator Map

The detailed FIP is on the following page







1878 Volume: Ottawa 1 Firemap: 37
Ottawa Volume 1 Plan: 1420 (1878)
Sheet: 37 (1878)

Project #: 91632

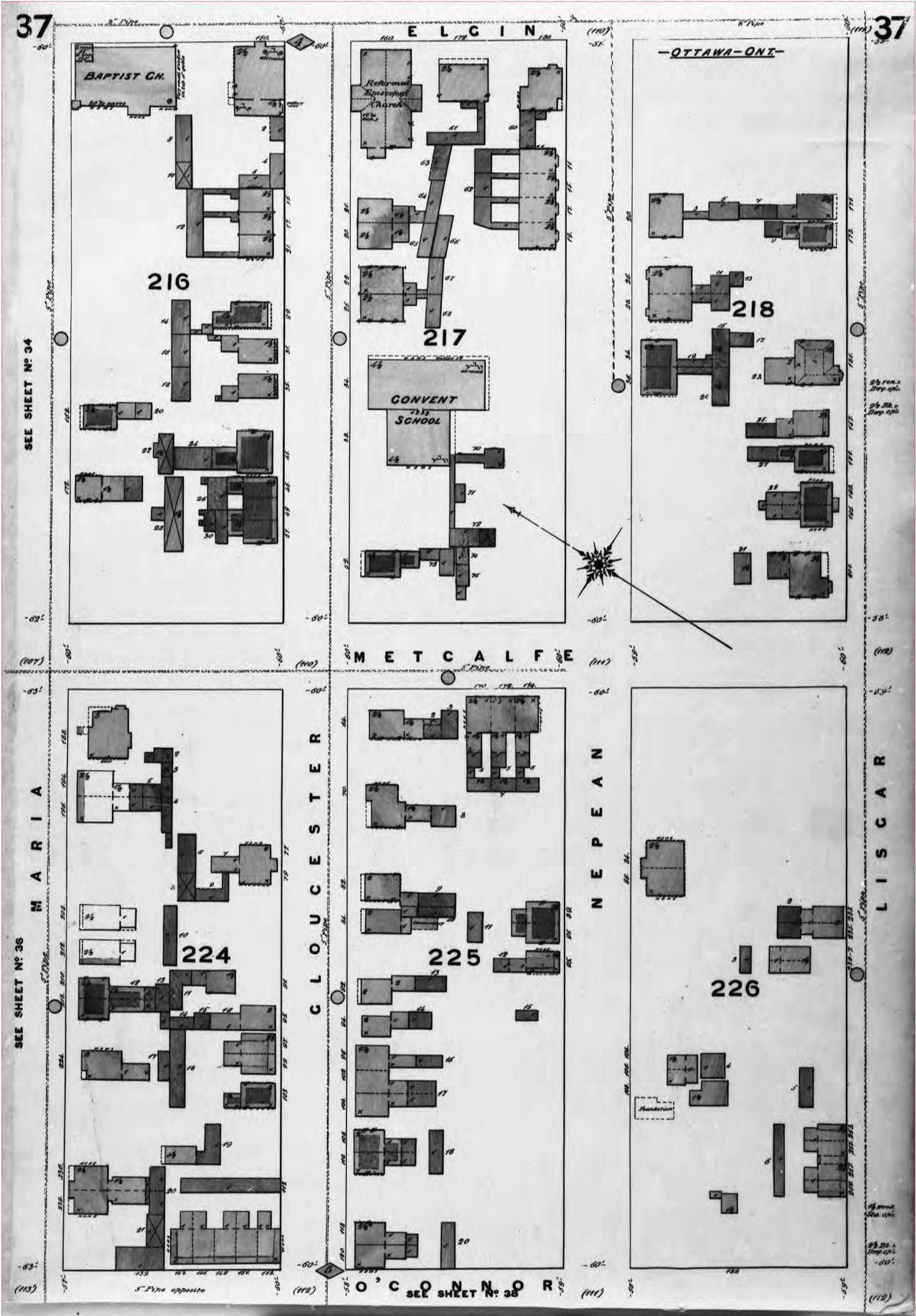
Requested by:
CHRISTINE AUBIN

Date Completed: February 24, 2014 08:22:20



INFORMATION INTELLIGENCE

OPTA INFORMATION INTELLIGENCE

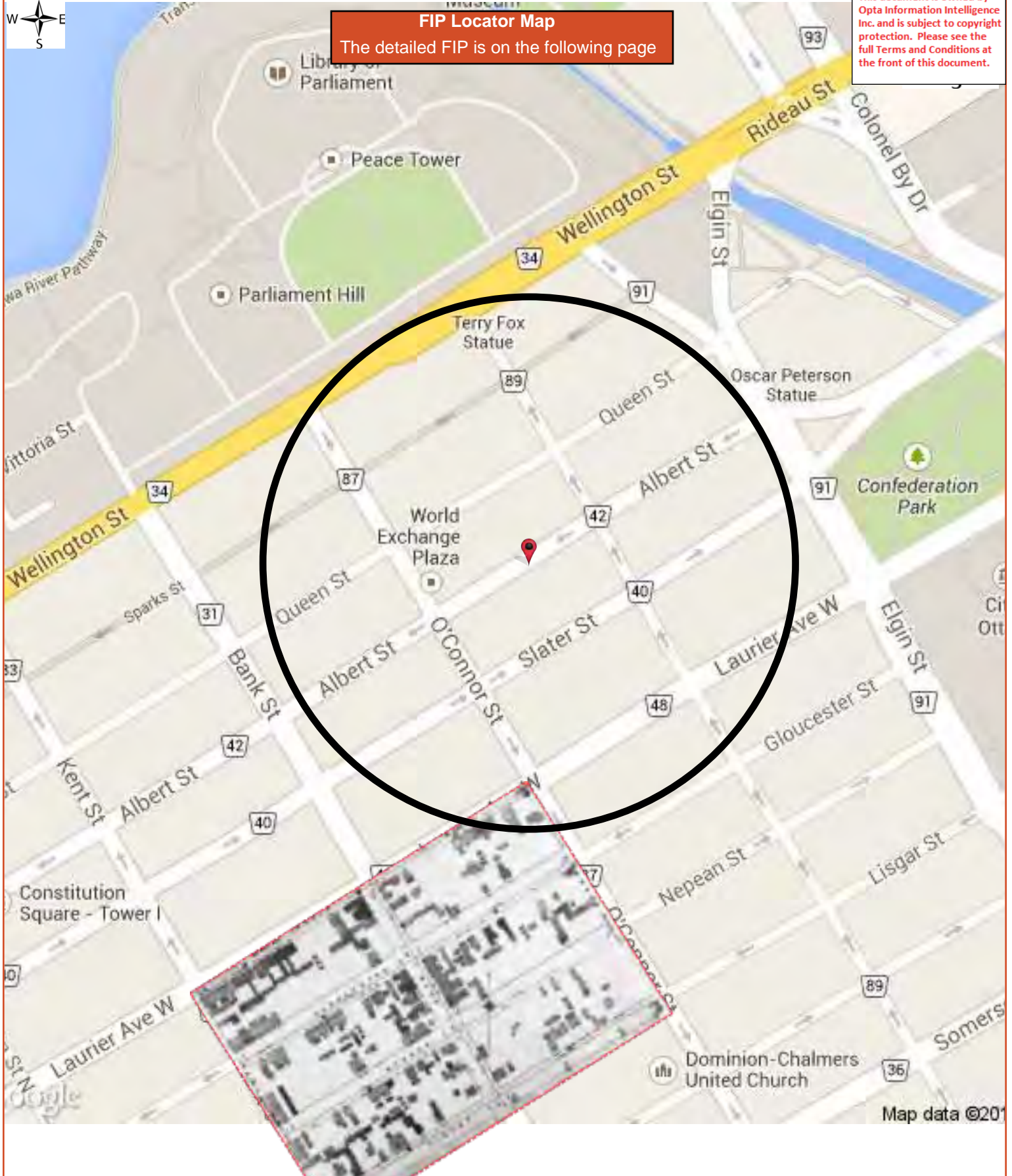


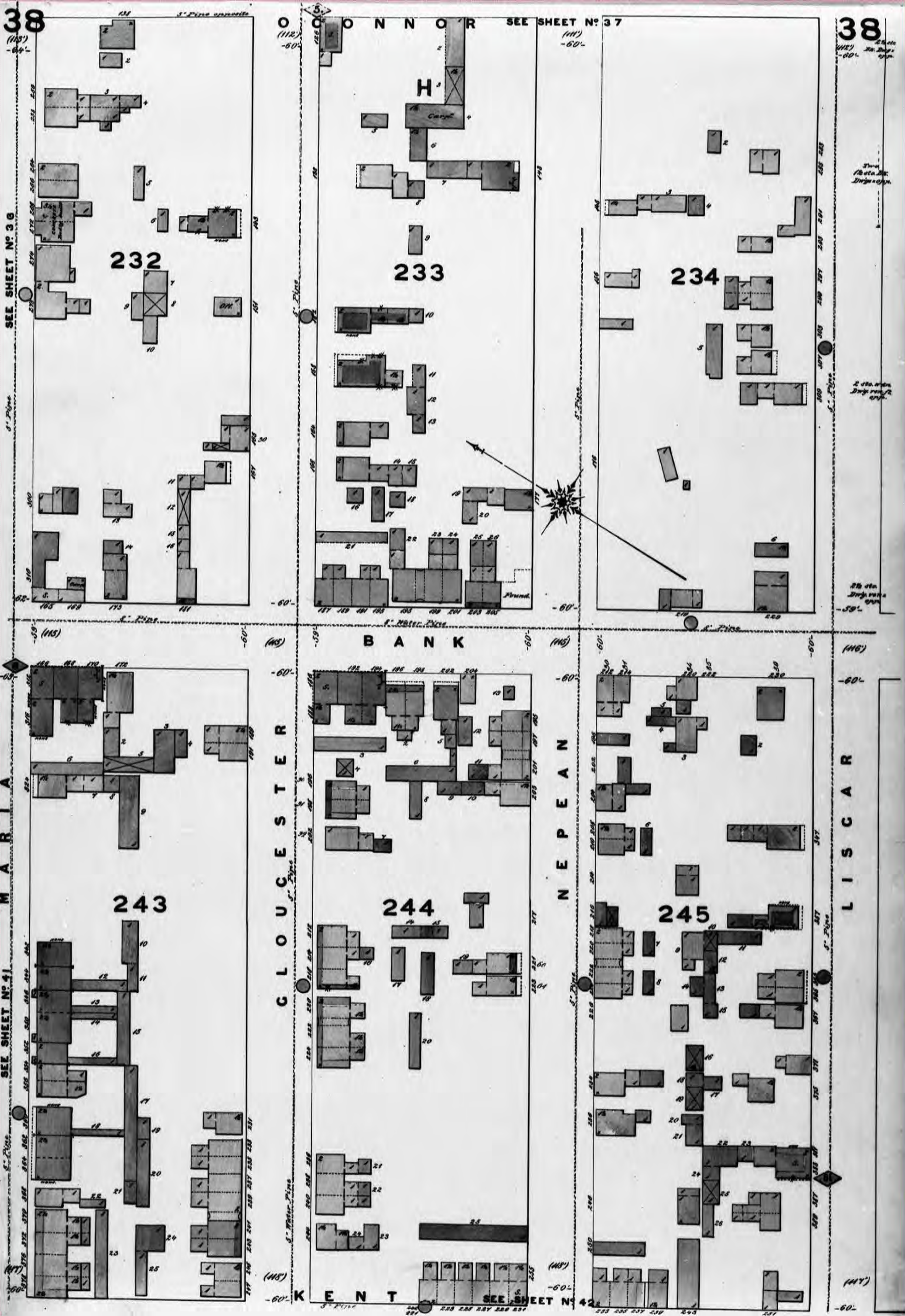


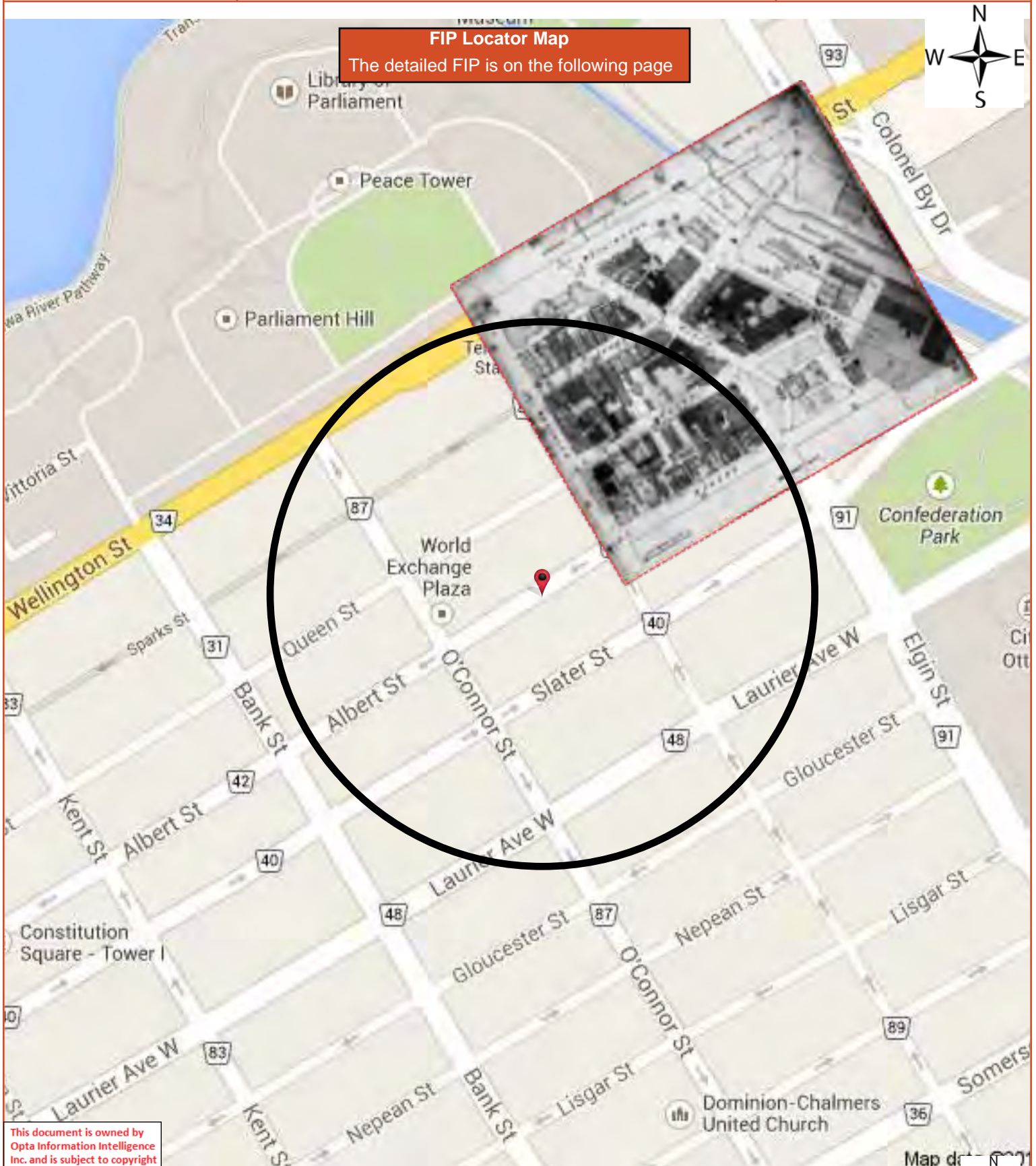
FIP Locator Map

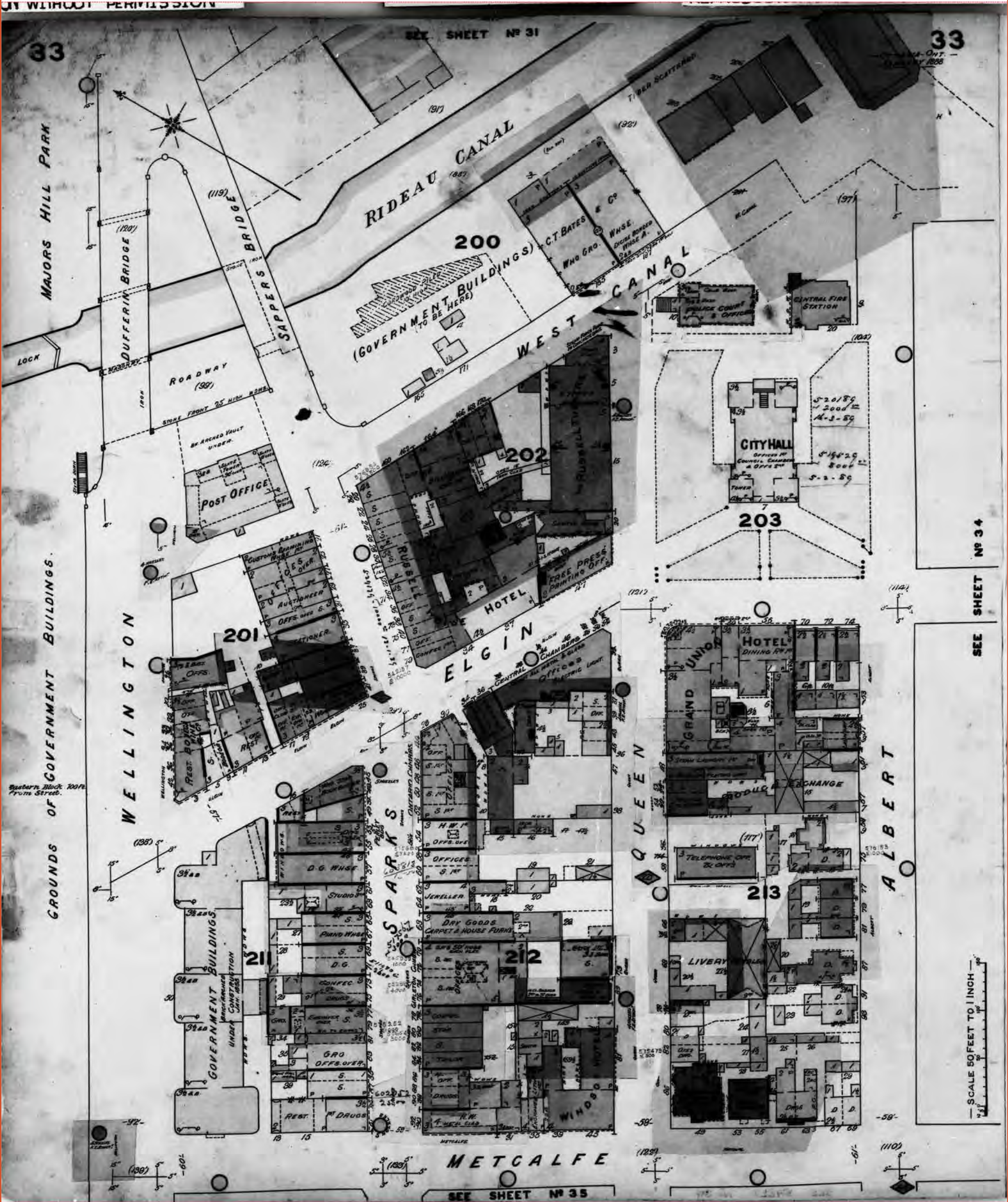
The detailed FIP is on the following page

This document is owned by Opta Information Intelligence Inc. and is subject to copyright protection. Please see the full Terms and Conditions at the front of this document.






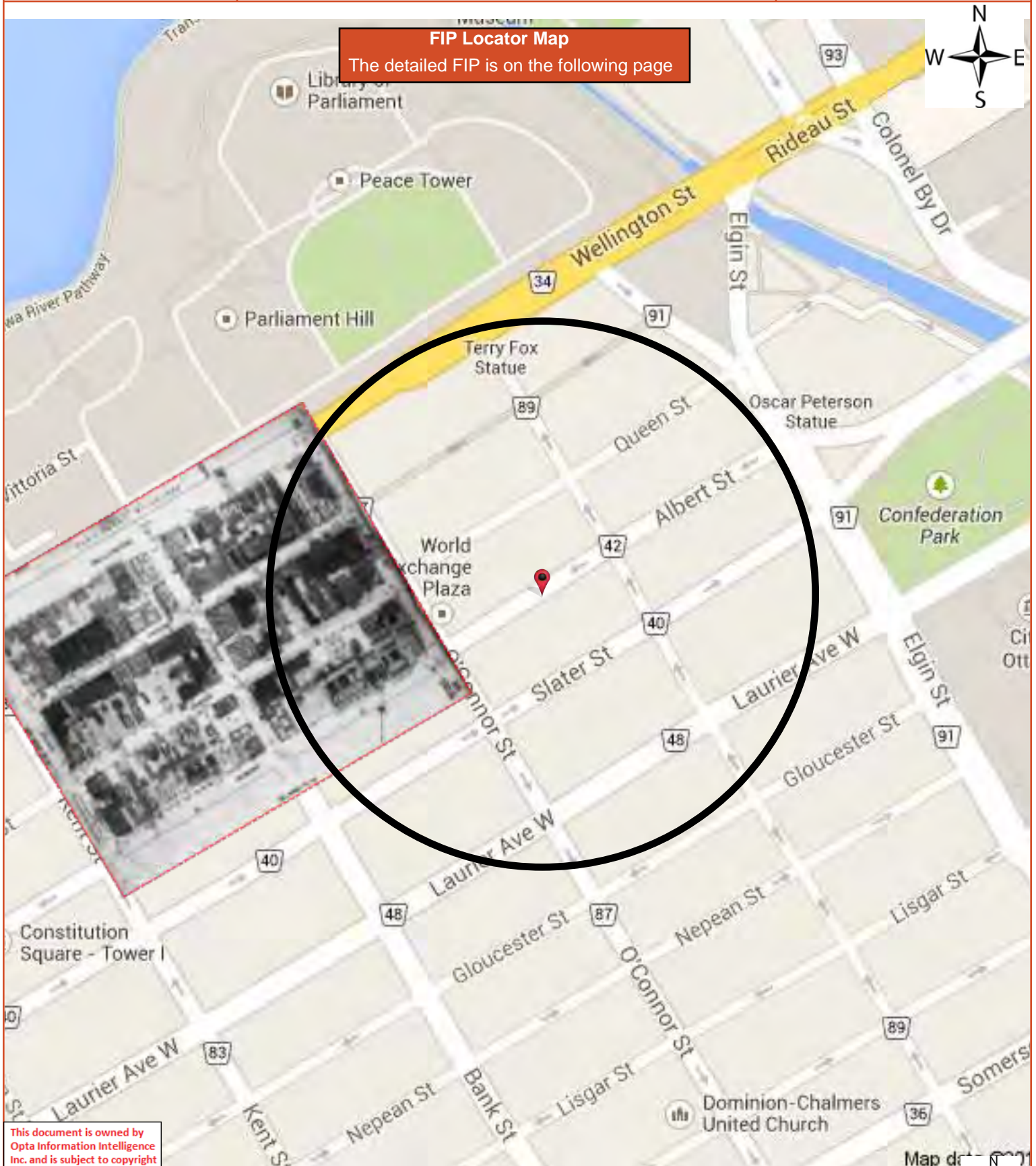


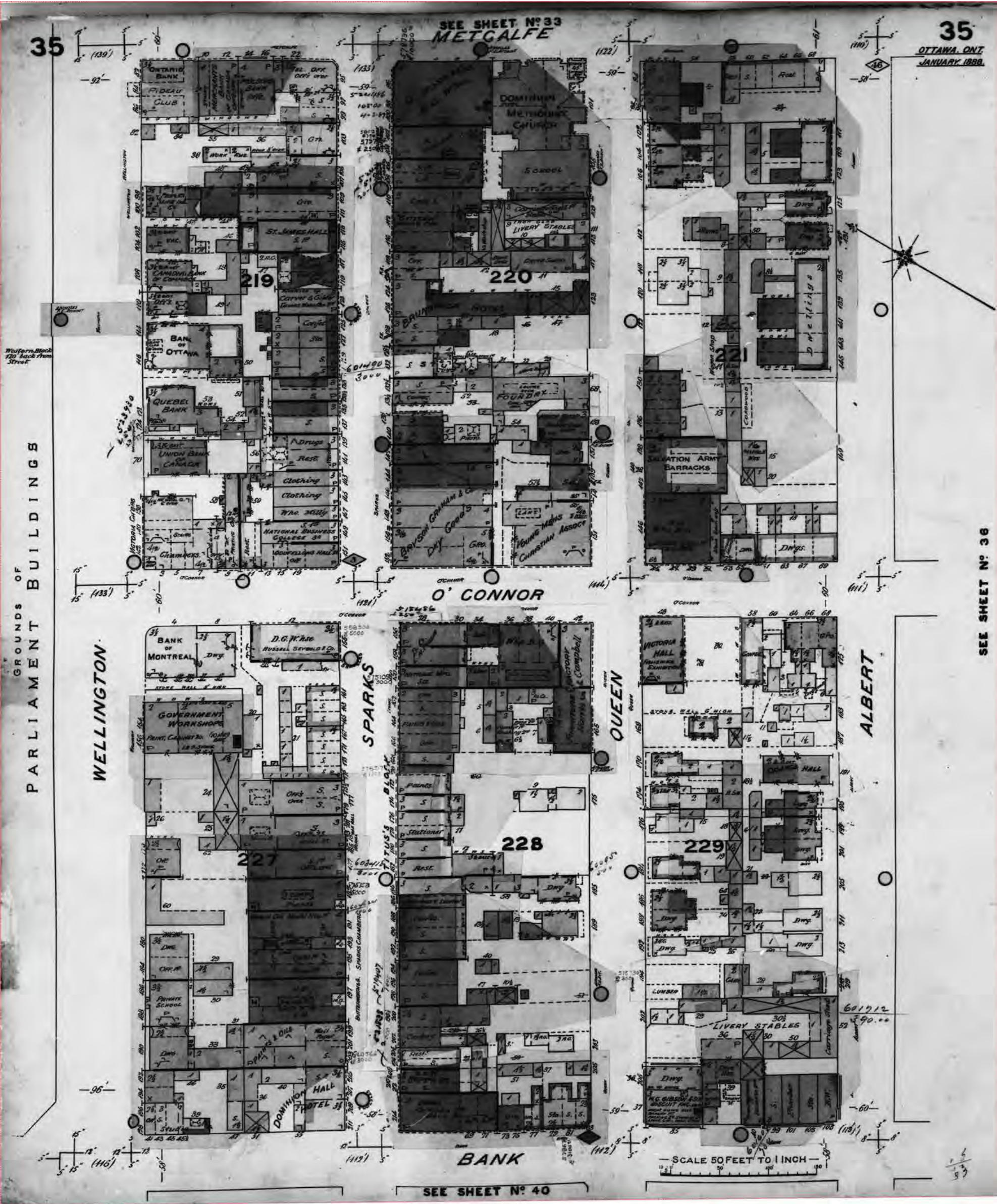




FIP Locator Map
The detailed FIP is on the following page


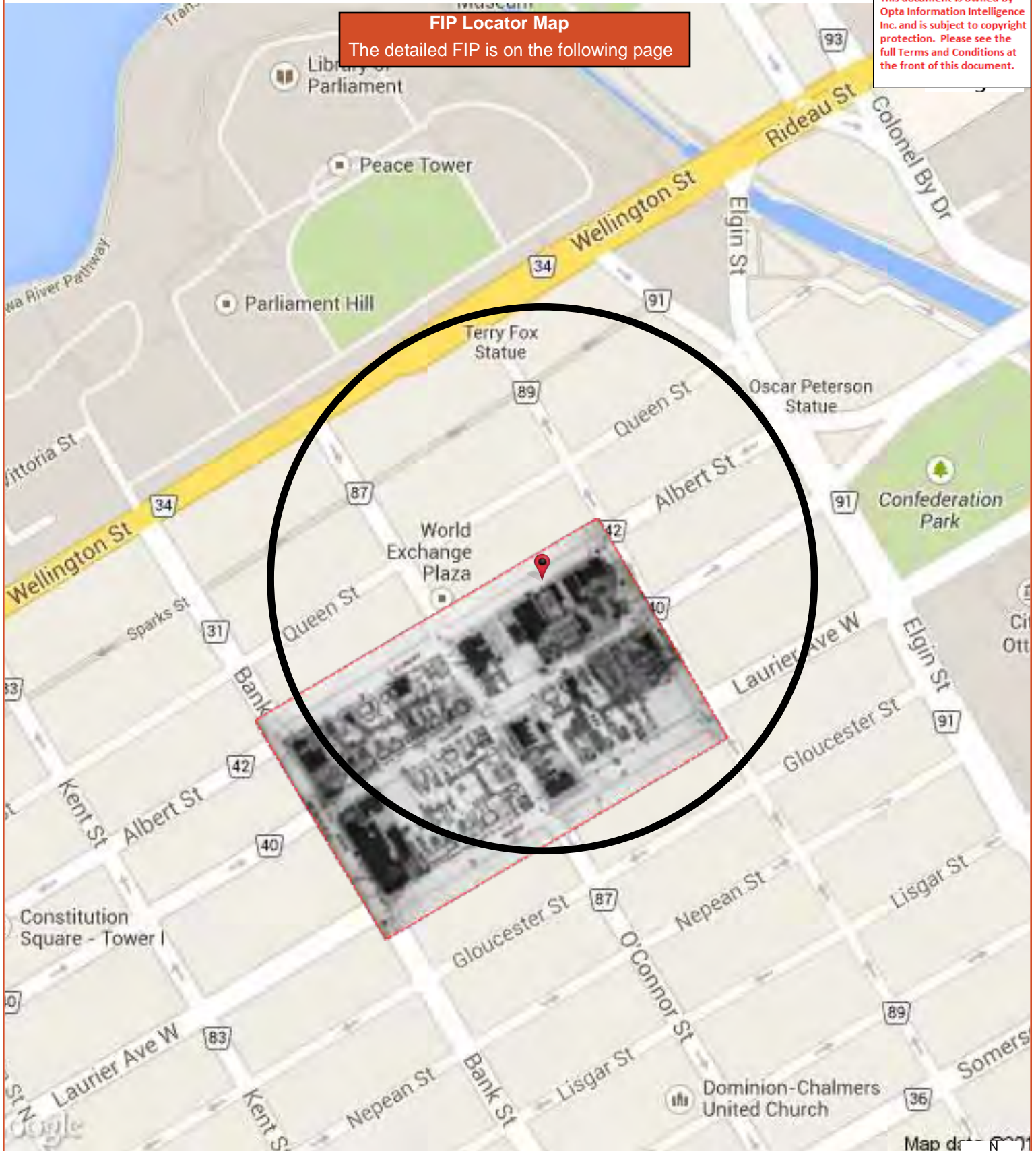


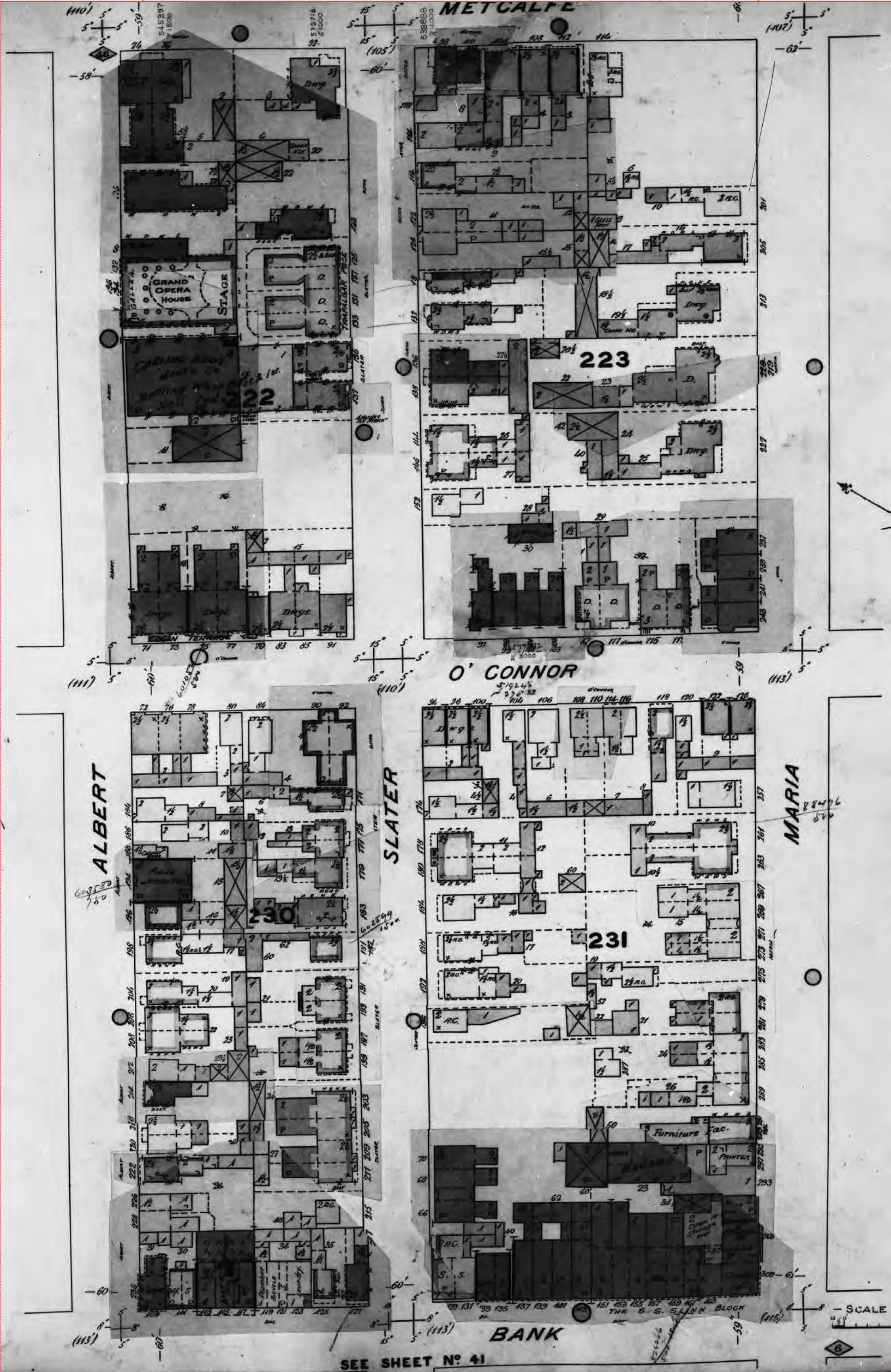




FIP Locator Map

The detailed FIP is on the following page



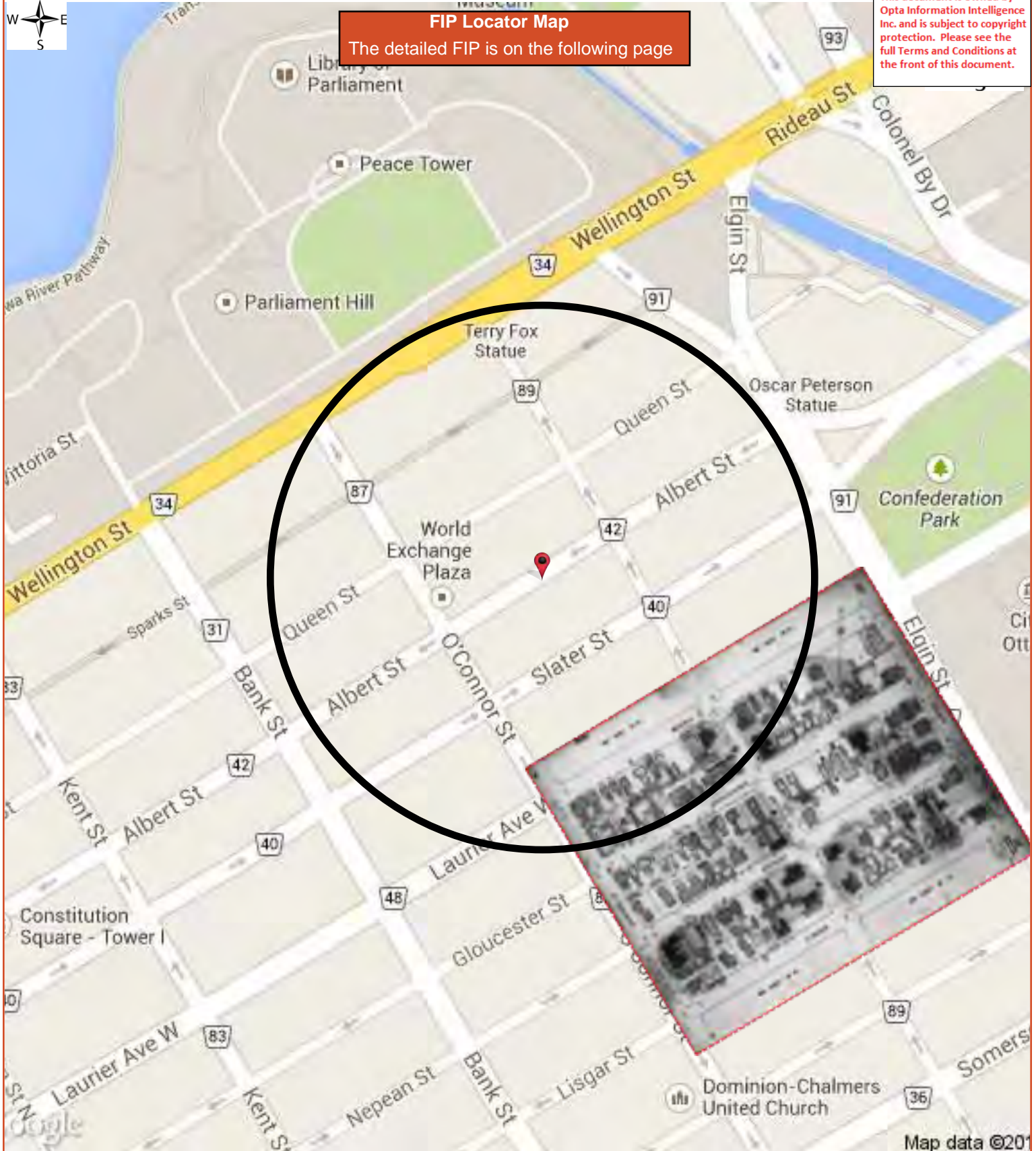




FIP Locator Map

The detailed FIP is on the following page

This document is owned by Opta Information Intelligence Inc. and is subject to copyright protection. Please see the full Terms and Conditions at the front of this document.



1895 Volume: Ottawa 1 Firemap: 37
Ottawa Volume 1 Plan: 1422 (1888)
Sheet: 37 (1895)

Project #: 91632


Requested by:
CHRISTINE AUBIN

Date Completed: February 24, 2014 08:22:20



INFORMATION INTELLIGENCE

OPTA INFORMATION INTELLIGENCE

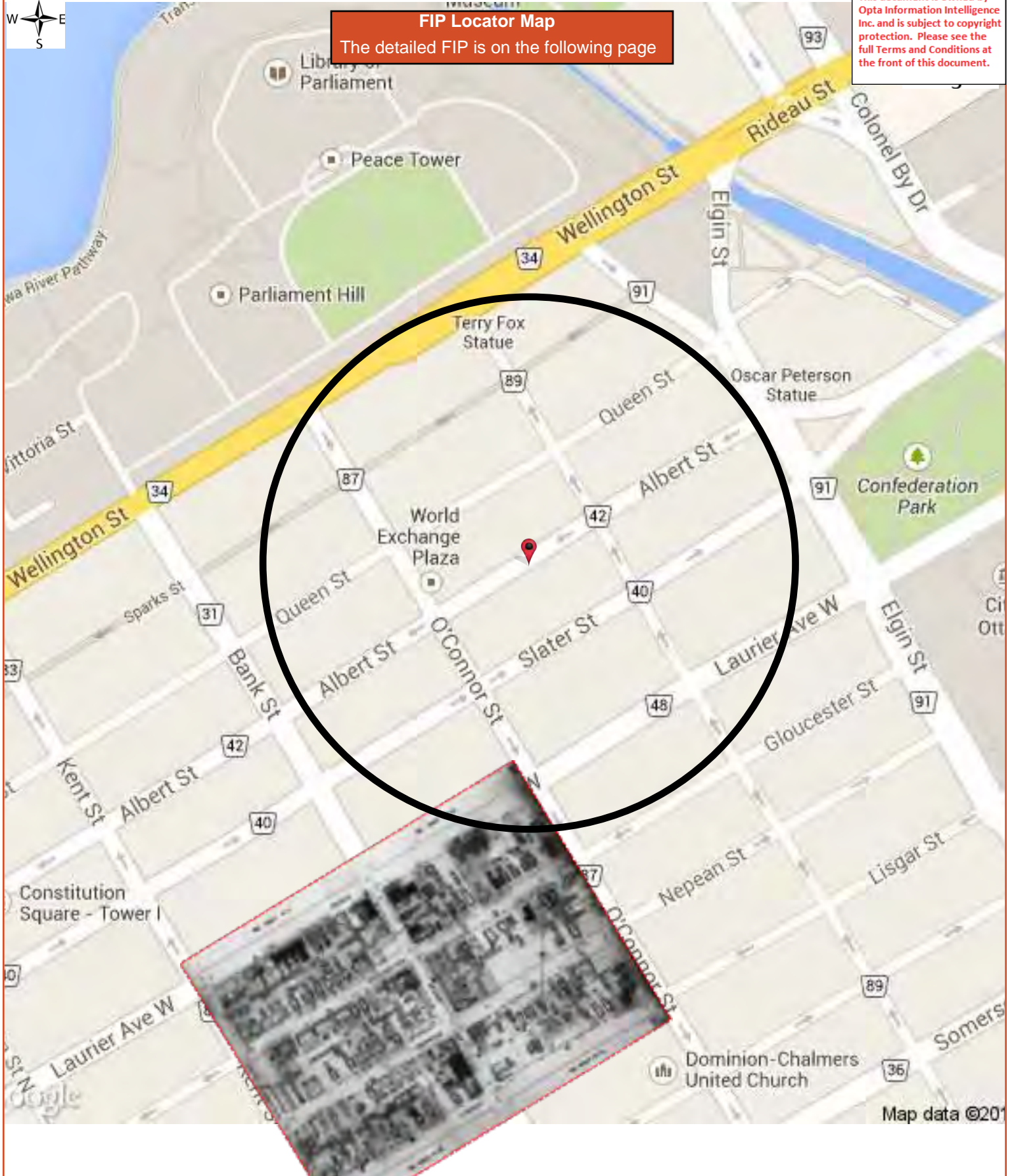




FIP Locator Map


The detailed FIP is on the following page

This document is owned by Opta Information Intelligence Inc. and is subject to copyright protection. Please see the full Terms and Conditions at the front of this document.




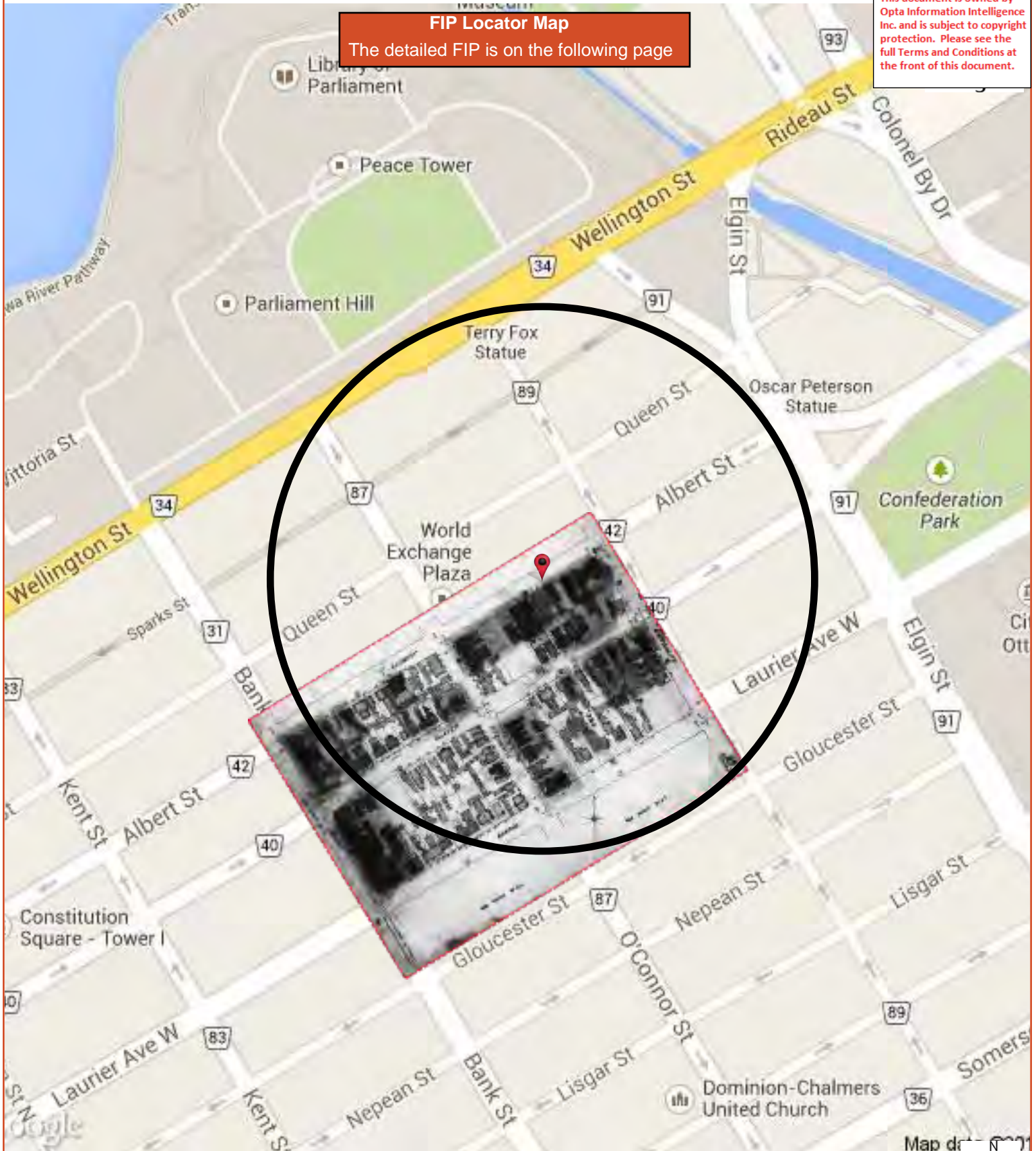
1895 Volume: Ottawa 1 Firemap: 38
Ottawa Volume 1 Plan: 1422 (1888)
Sheet: 38 (1895)


Project #: 91632



FIP Locator Map

The detailed FIP is on the following page



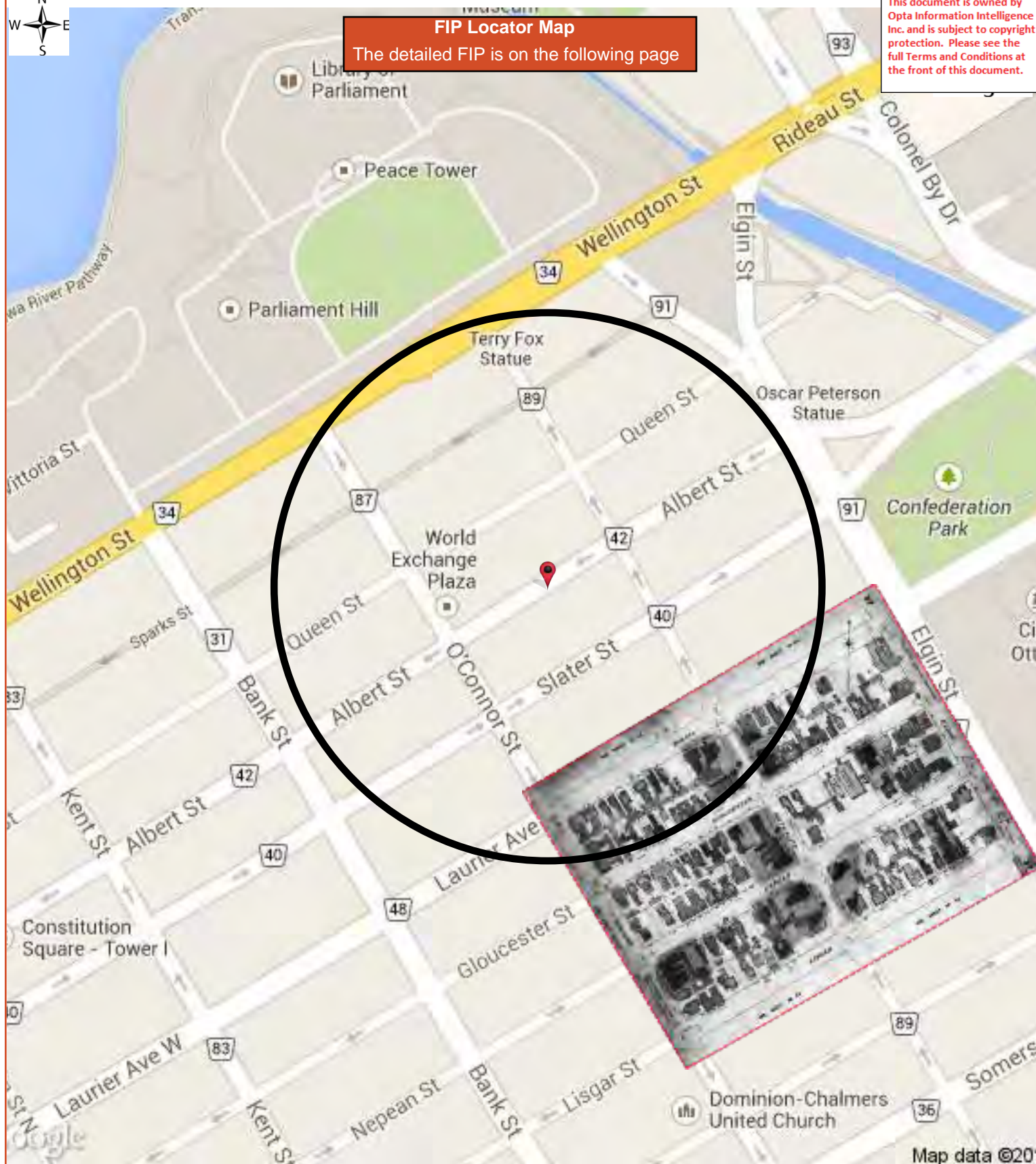





FIP Locator Map

The detailed FIP is on the following page

This document is owned by Opta Information Intelligence Inc. and is subject to copyright protection. Please see the full Terms and Conditions at the front of this document.



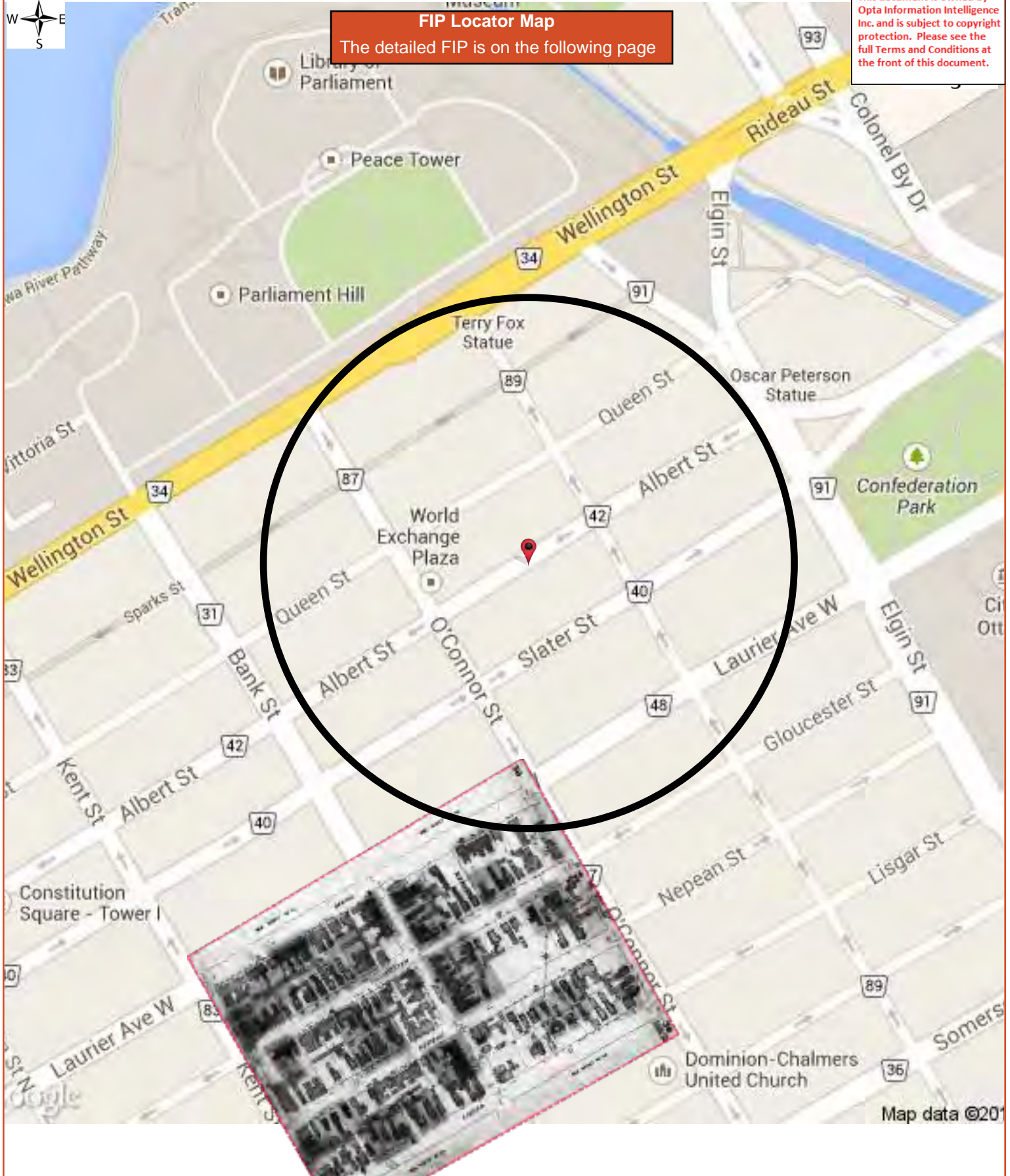





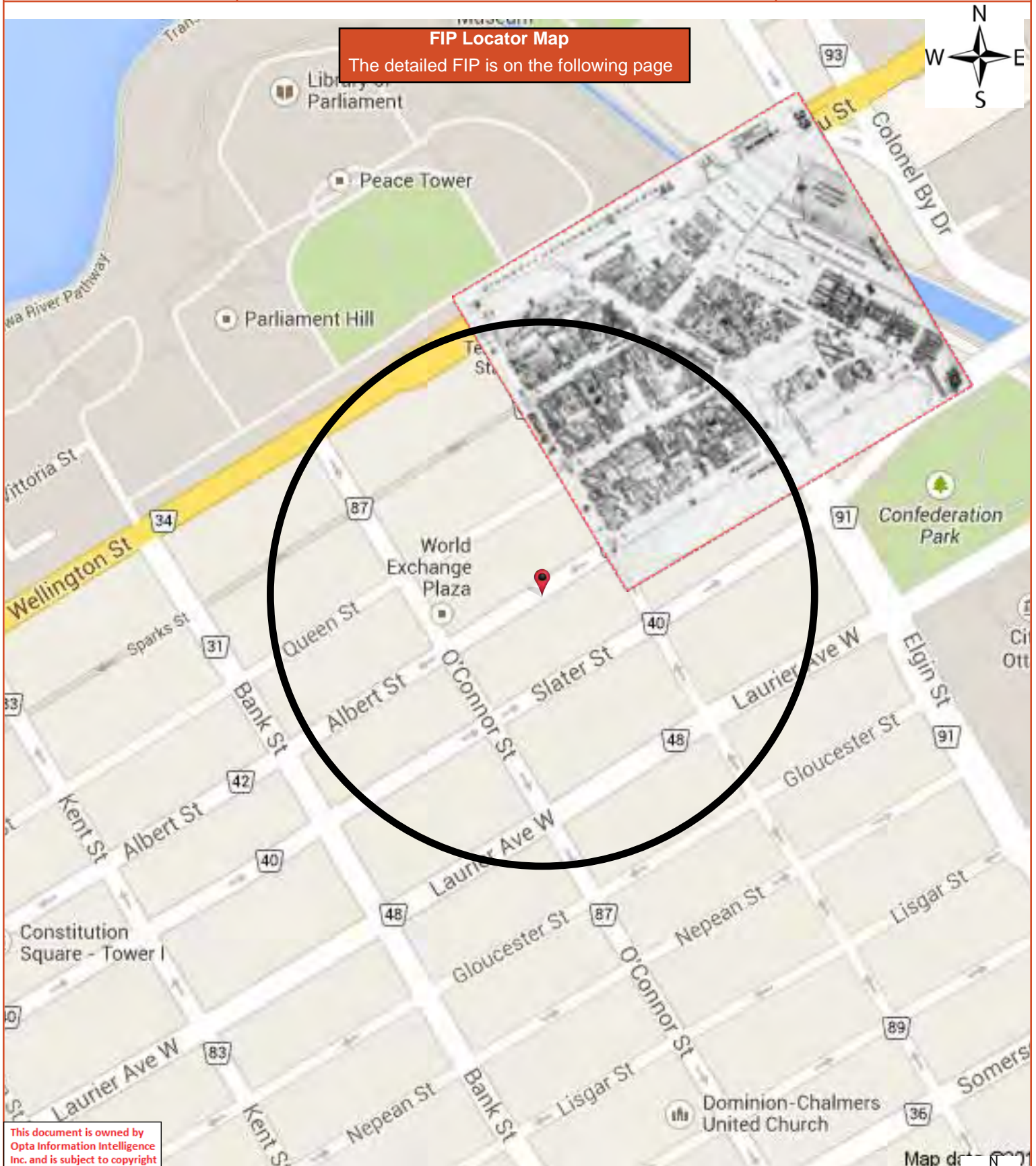
FIP Locator Map

The detailed FIP is on the following page

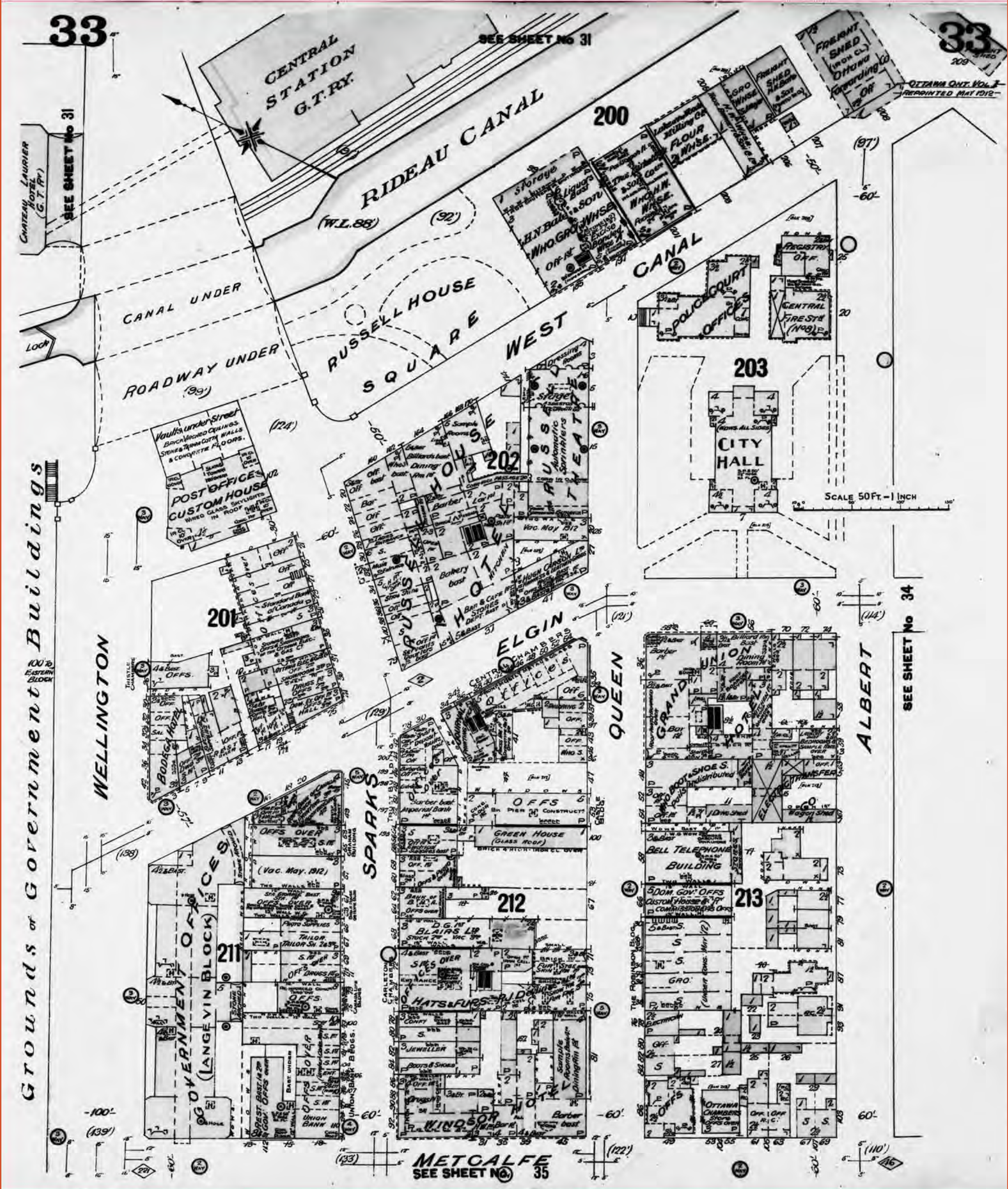
This document is owned by Opta Information Intelligence Inc. and is subject to copyright protection. Please see the full Terms and Conditions at the front of this document.

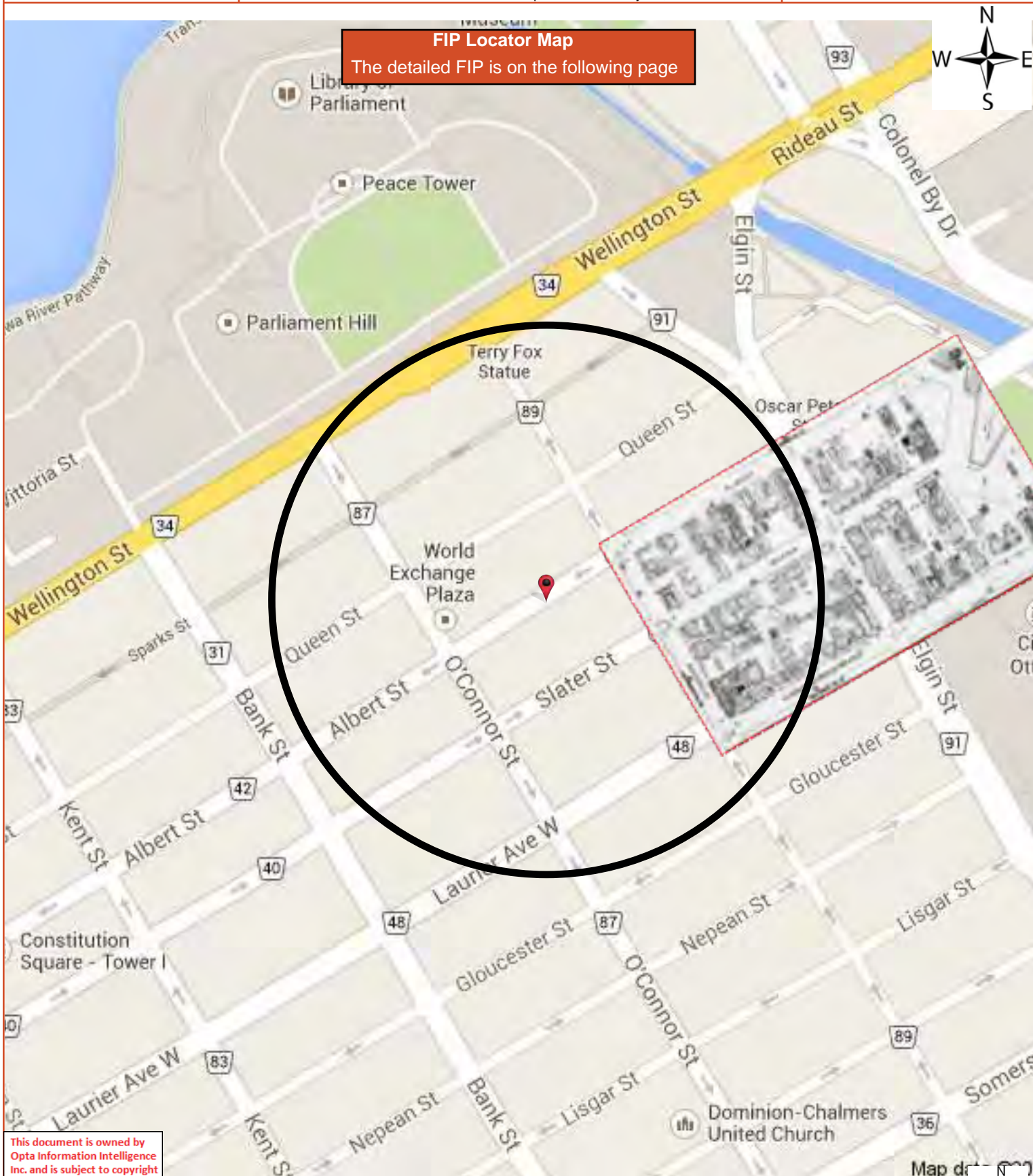




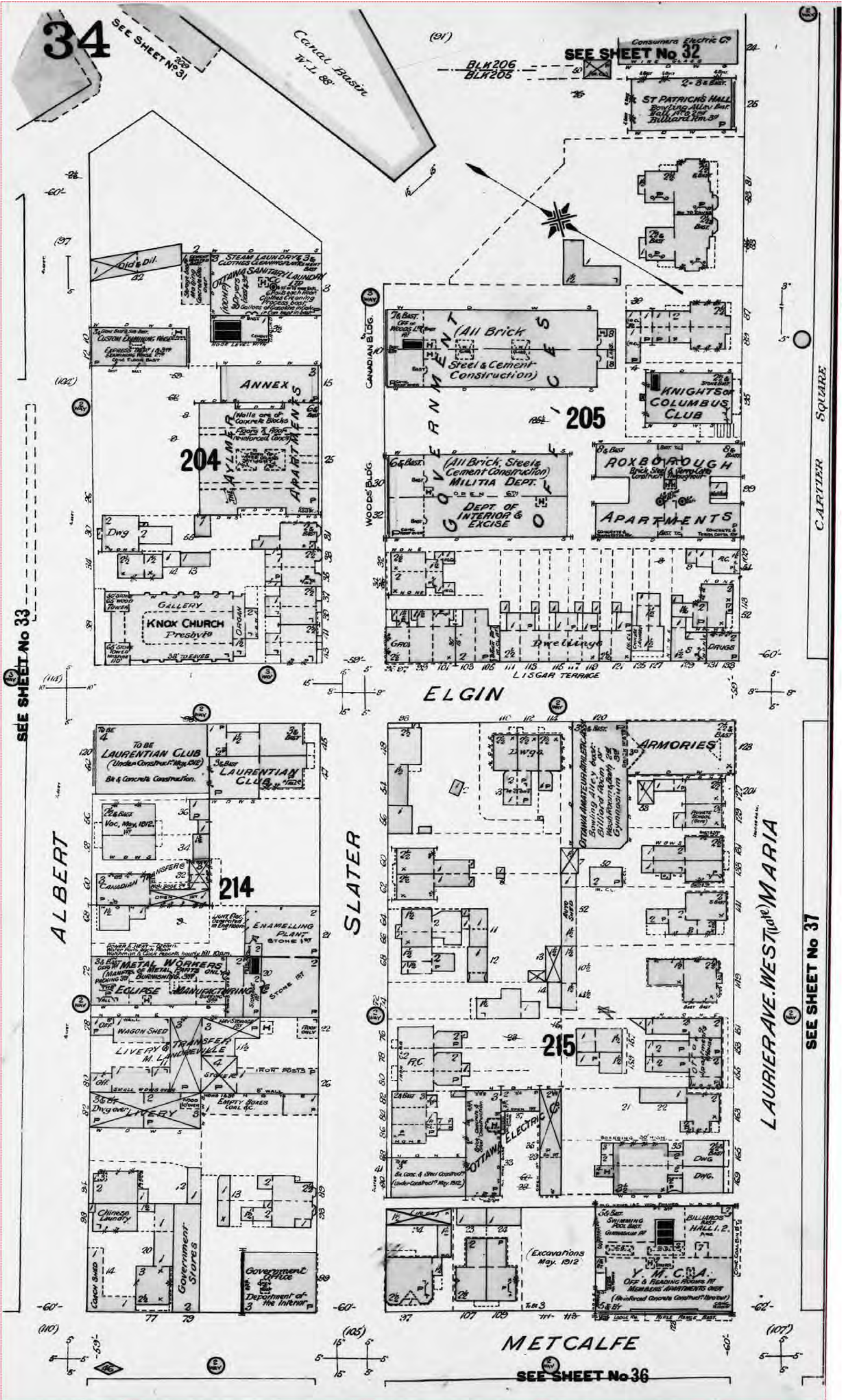


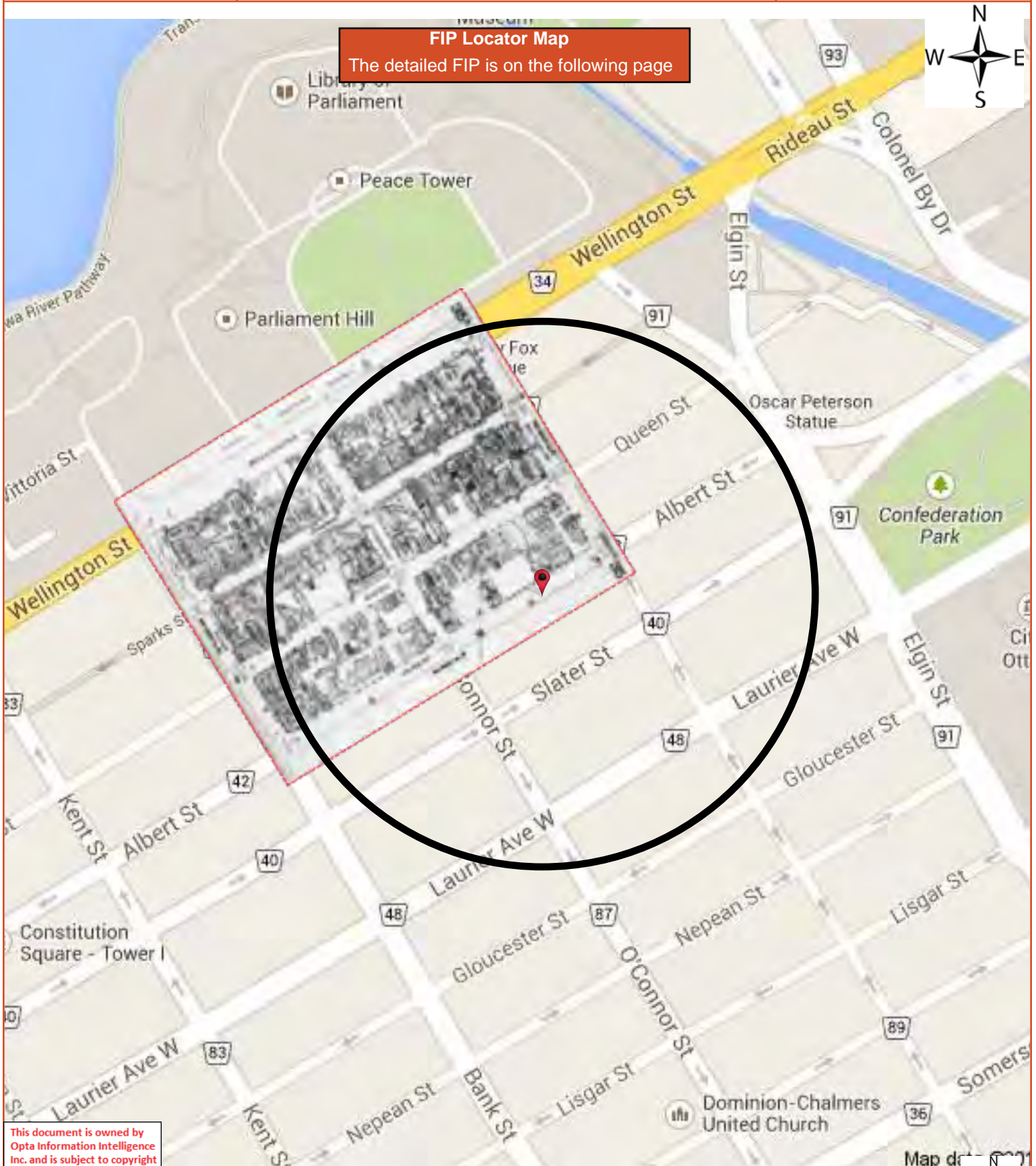
FIP Locator Map
The detailed FIP is on the following page






FIP Locator Map
The detailed FIP is on the following page






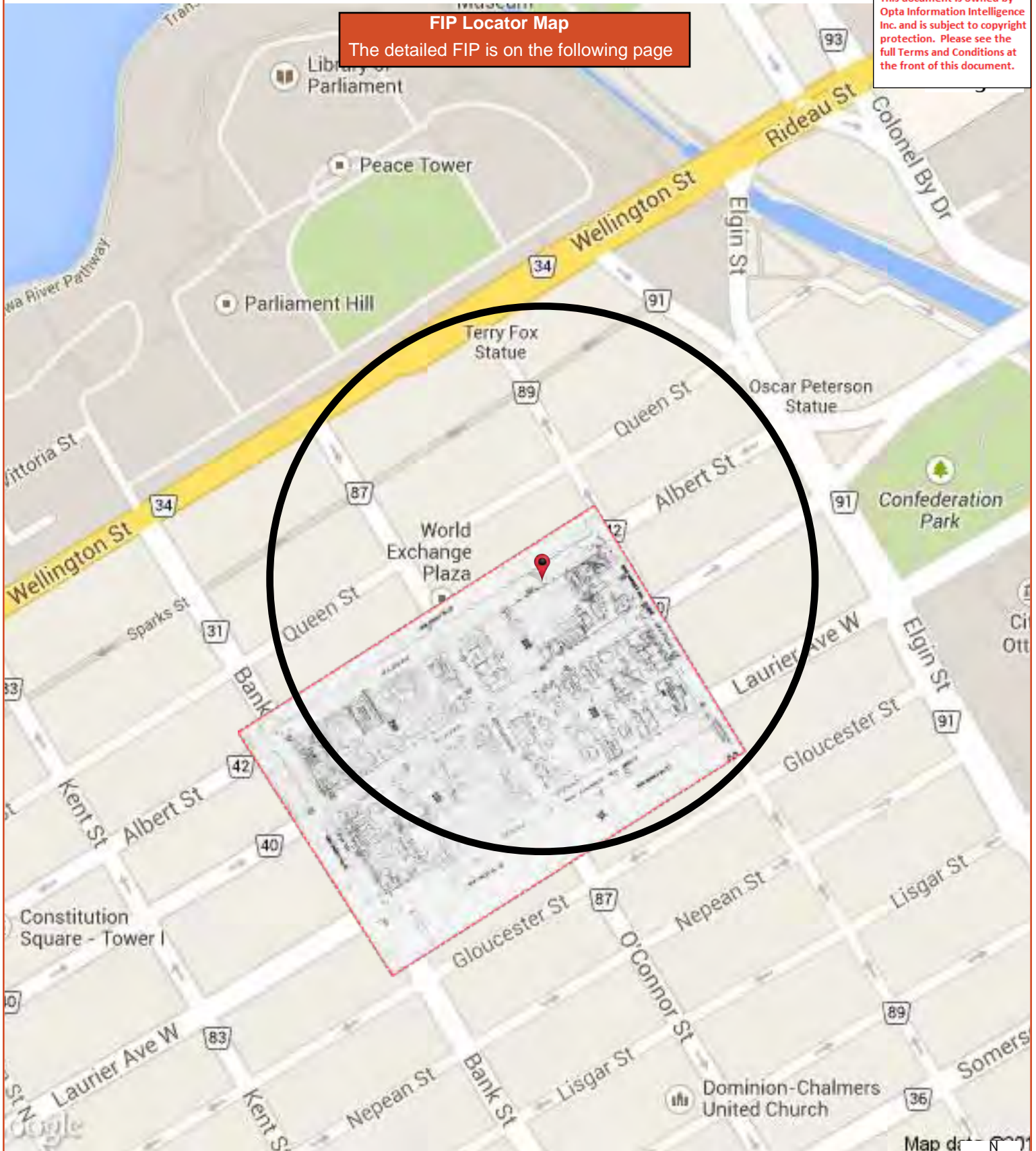
FIP Locator Map
The detailed FIP is on the following page

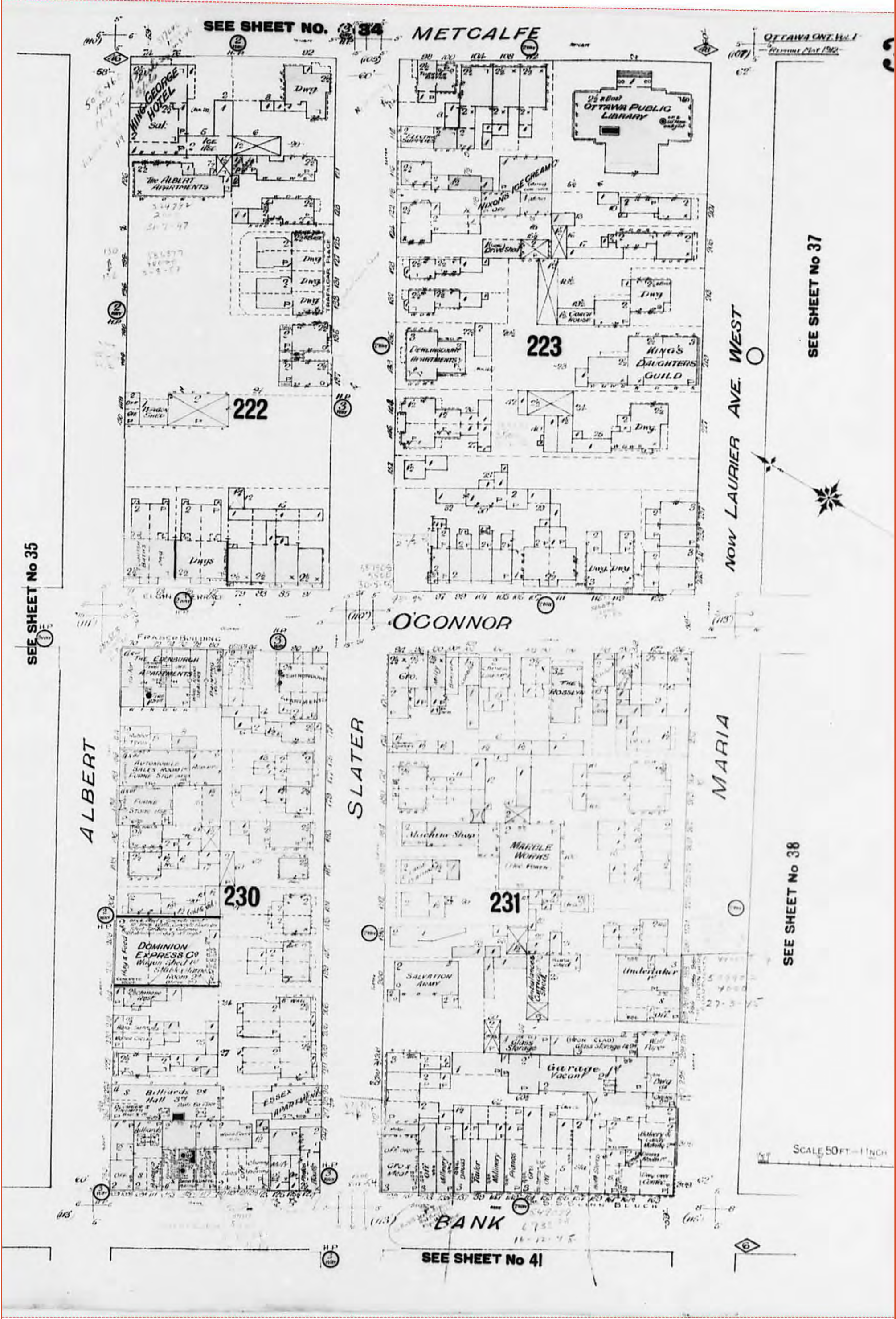


FIP Locator Map

The detailed FIP is on the following page


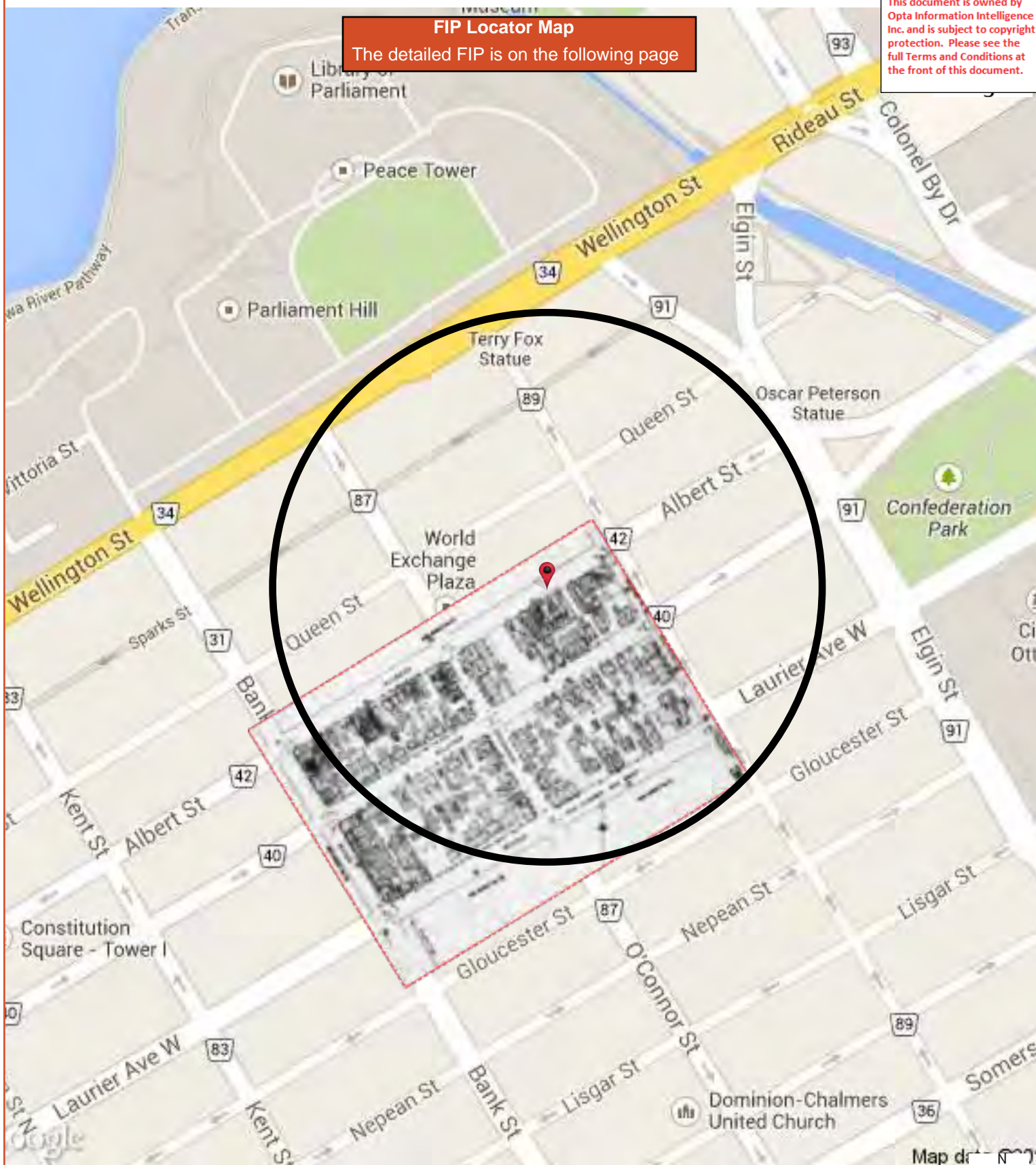
This document is owned by Opta Information Intelligence Inc. and is subject to copyright protection. Please see the full Terms and Conditions at the front of this document.

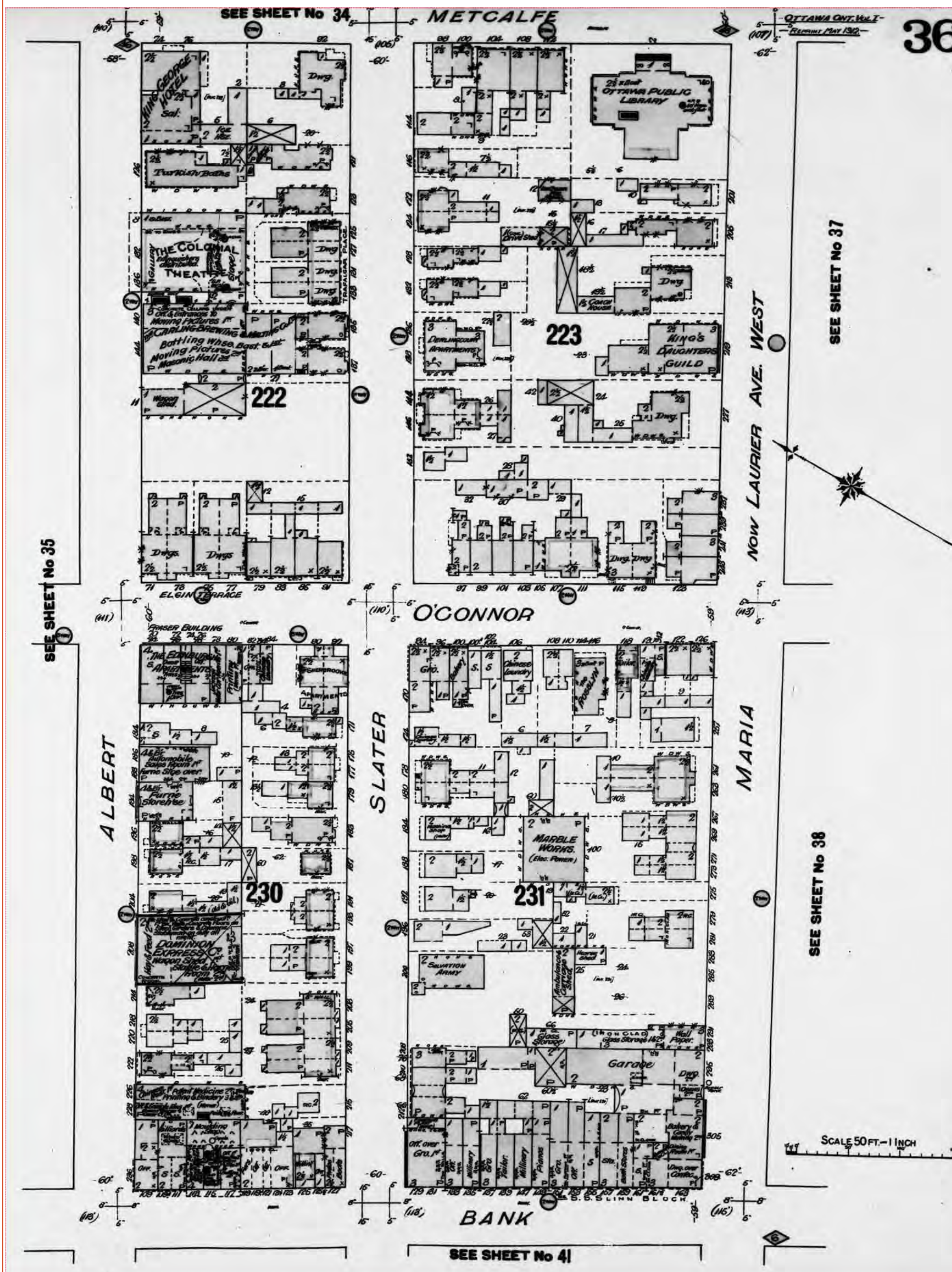




FIP Locator Map

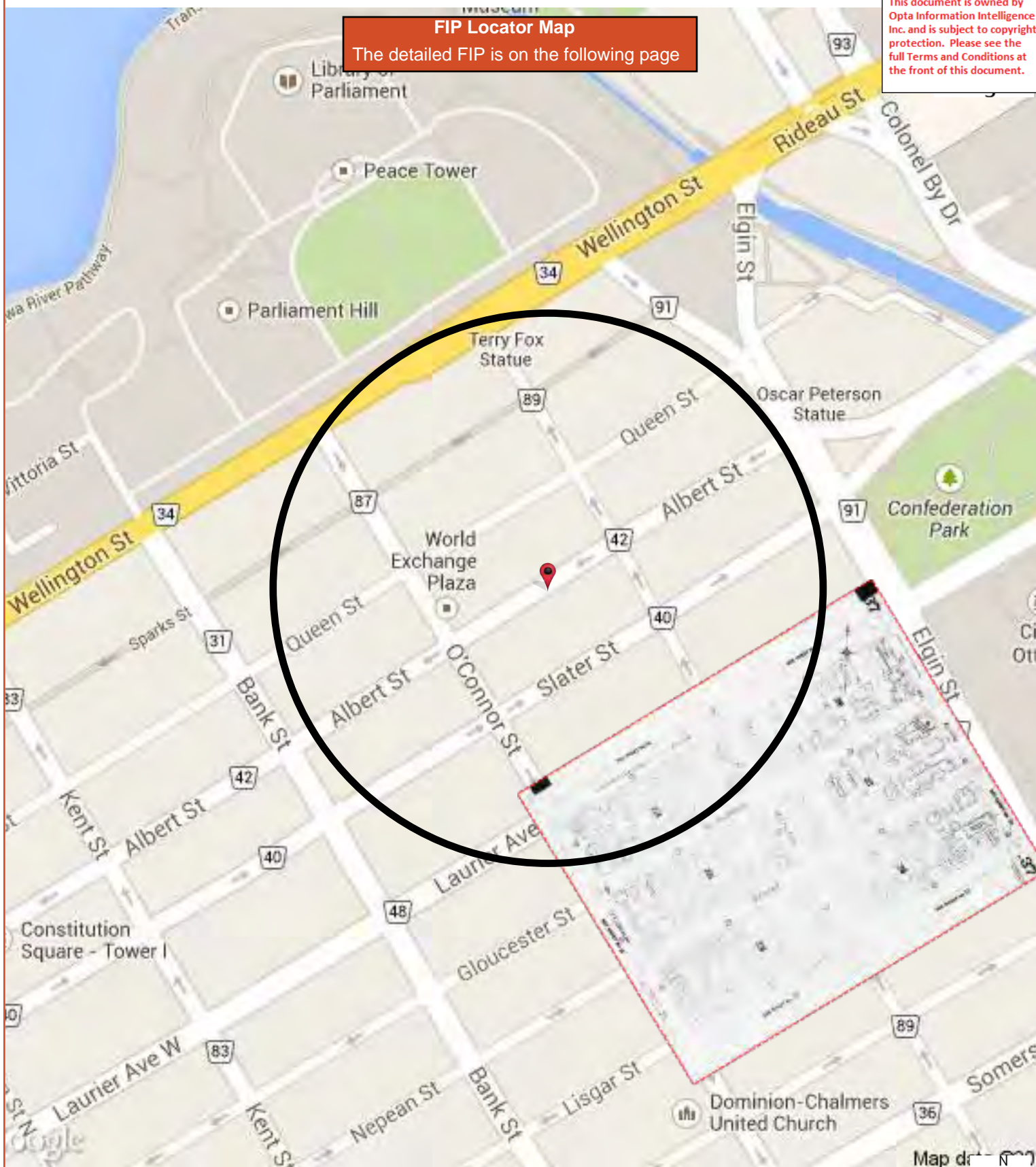
The detailed FIP is on the following page

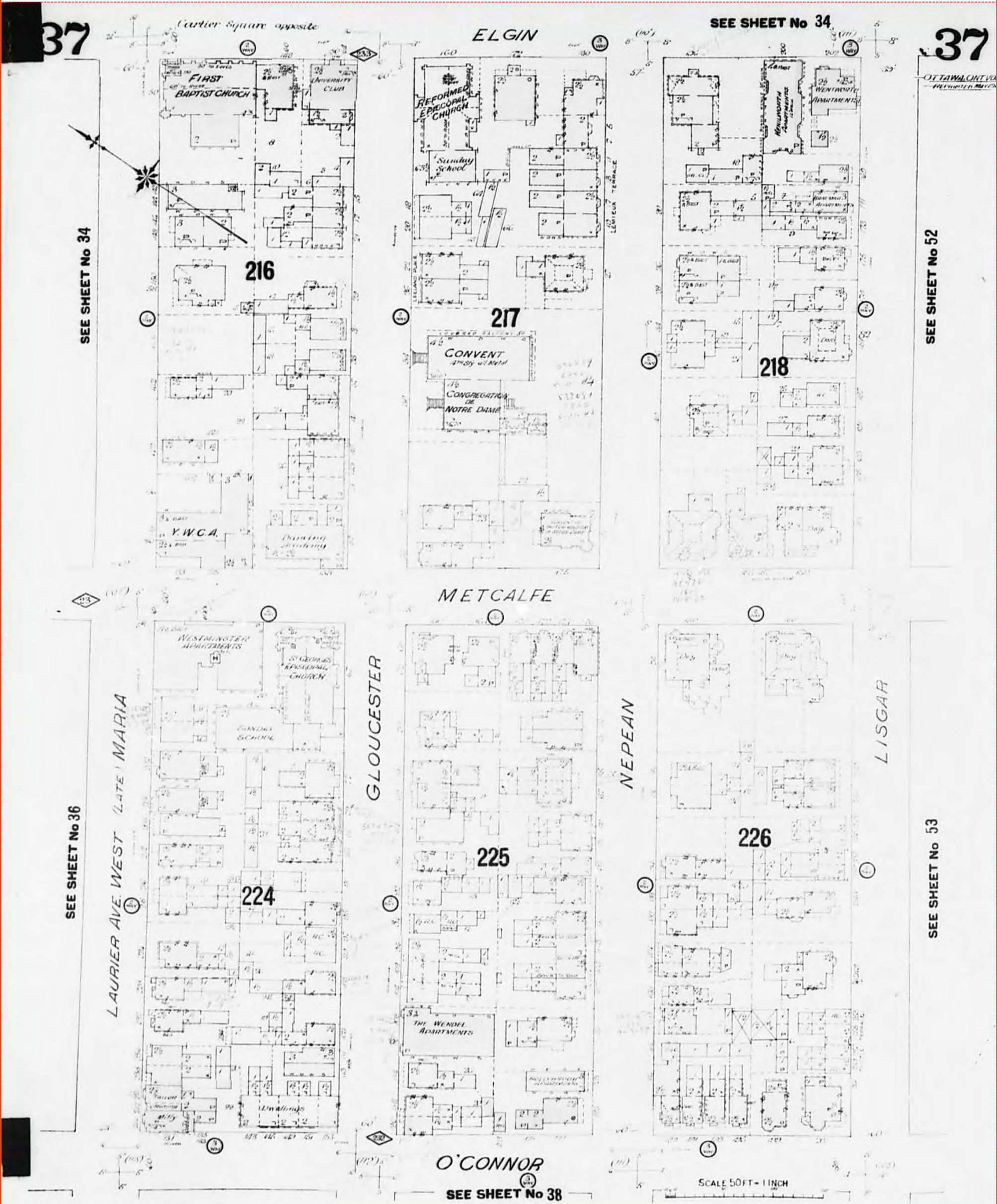




FIP Locator Map

The detailed FIP is on the following page



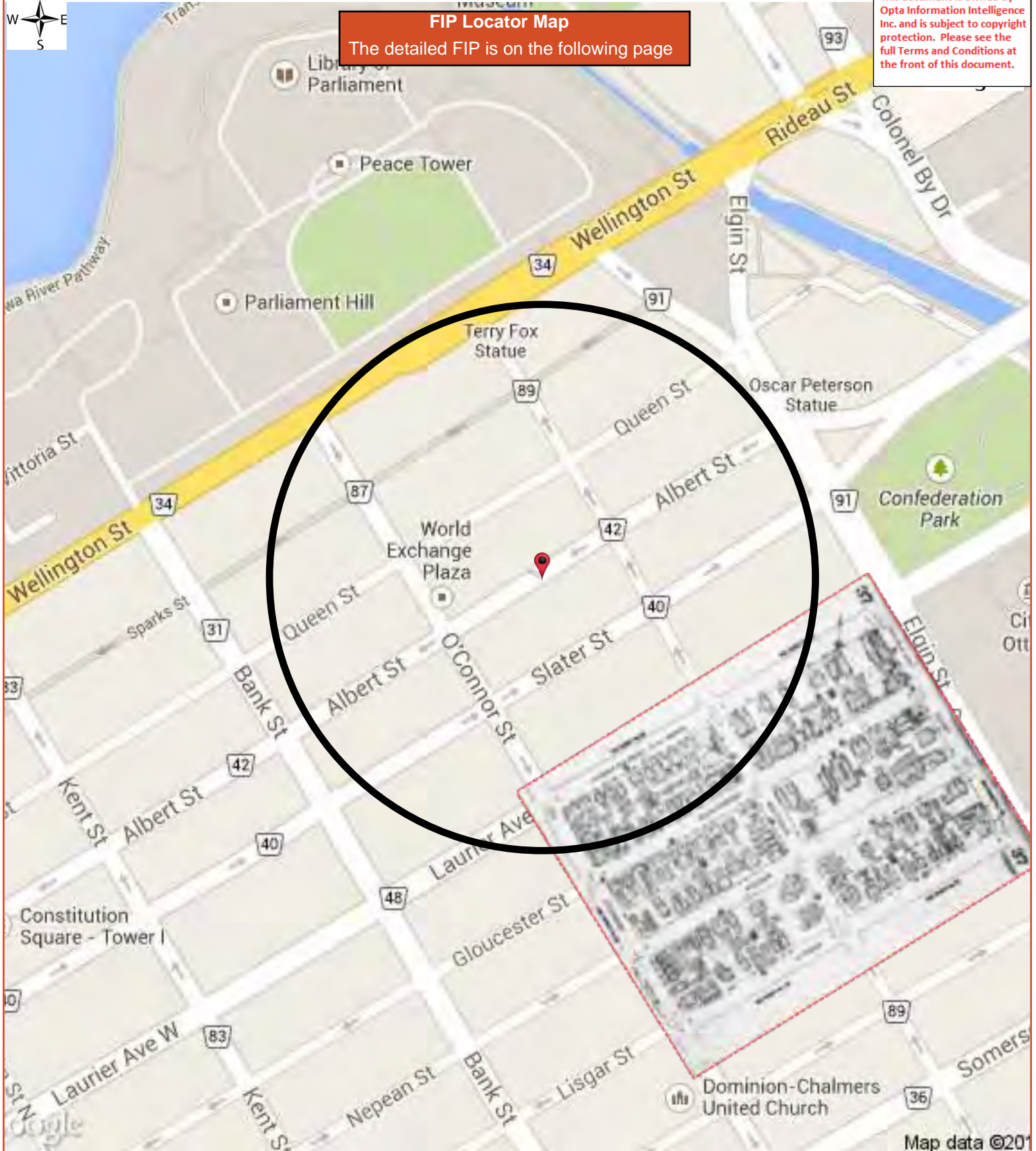


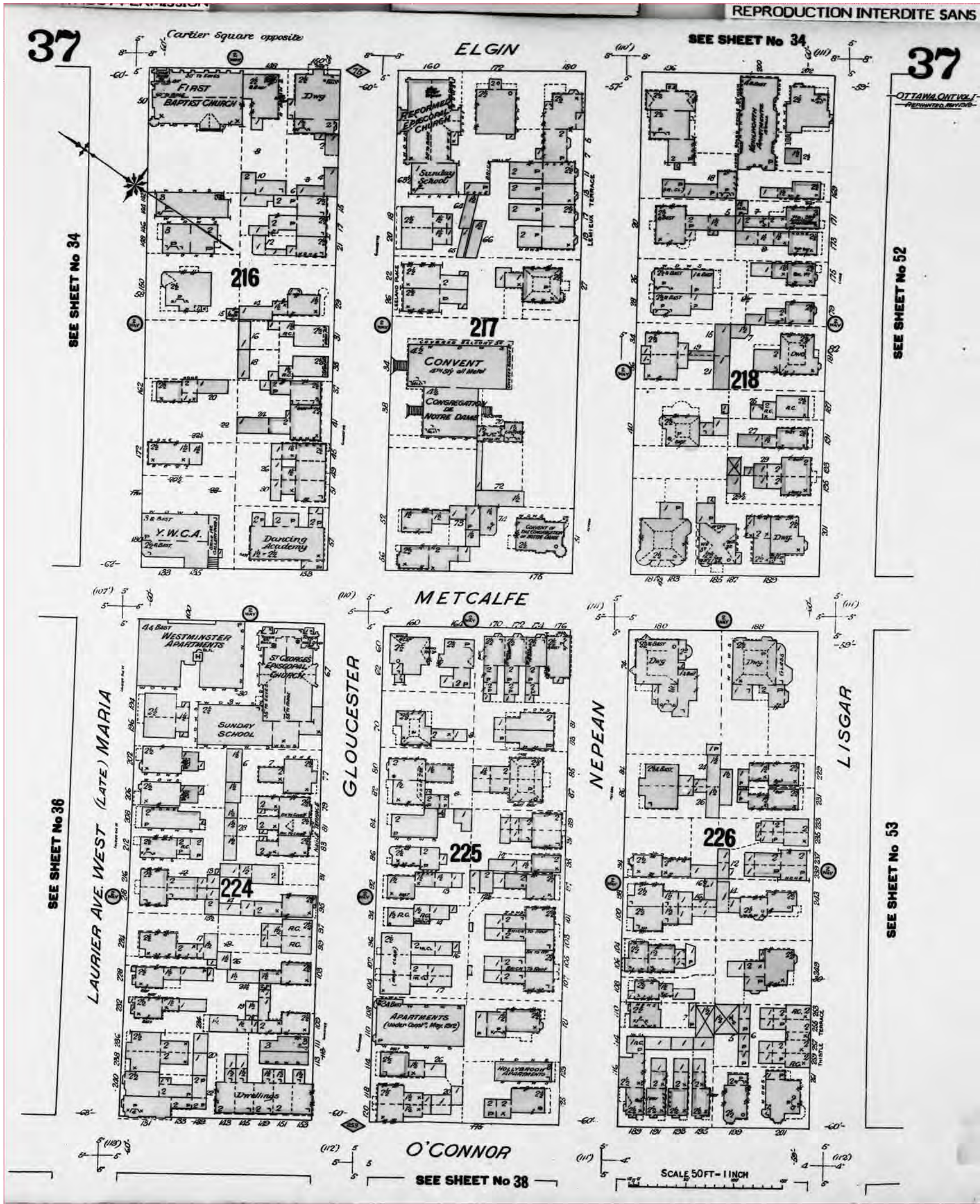


FIP Locator Map

The detailed FIP is on the following page

This document is owned by Opta Information Intelligence Inc. and is subject to copyright protection. Please see the full Terms and Conditions at the front of this document.



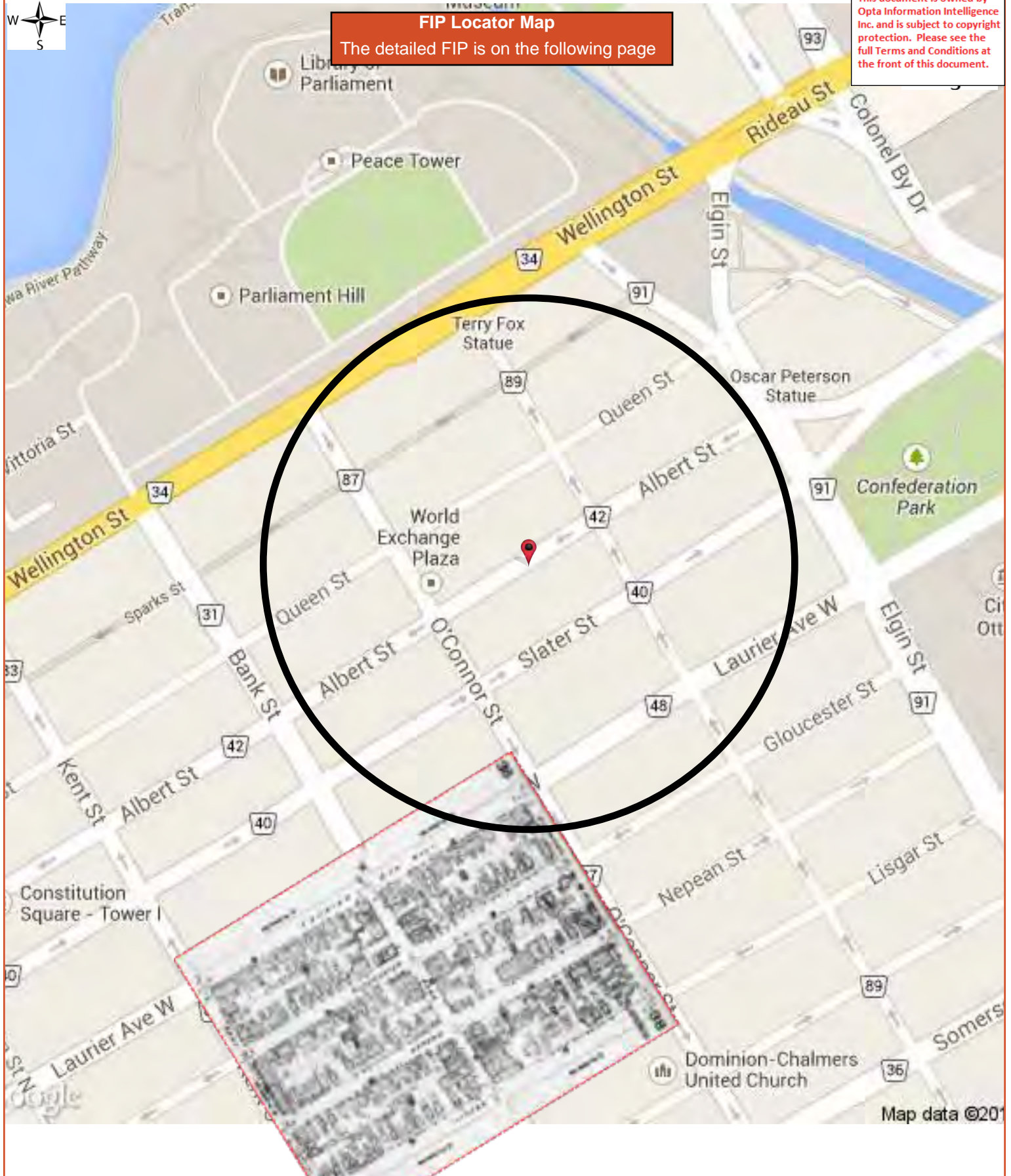


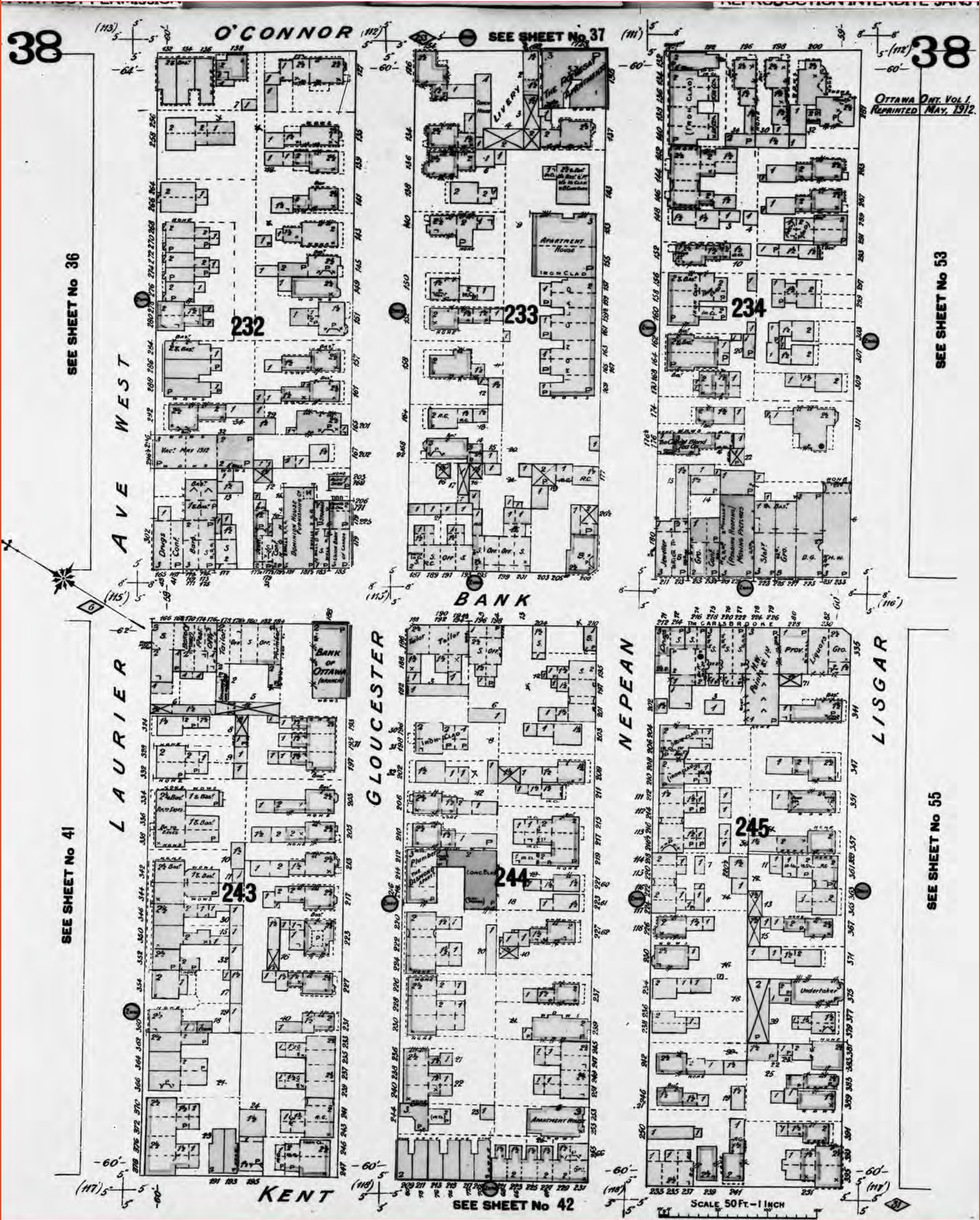


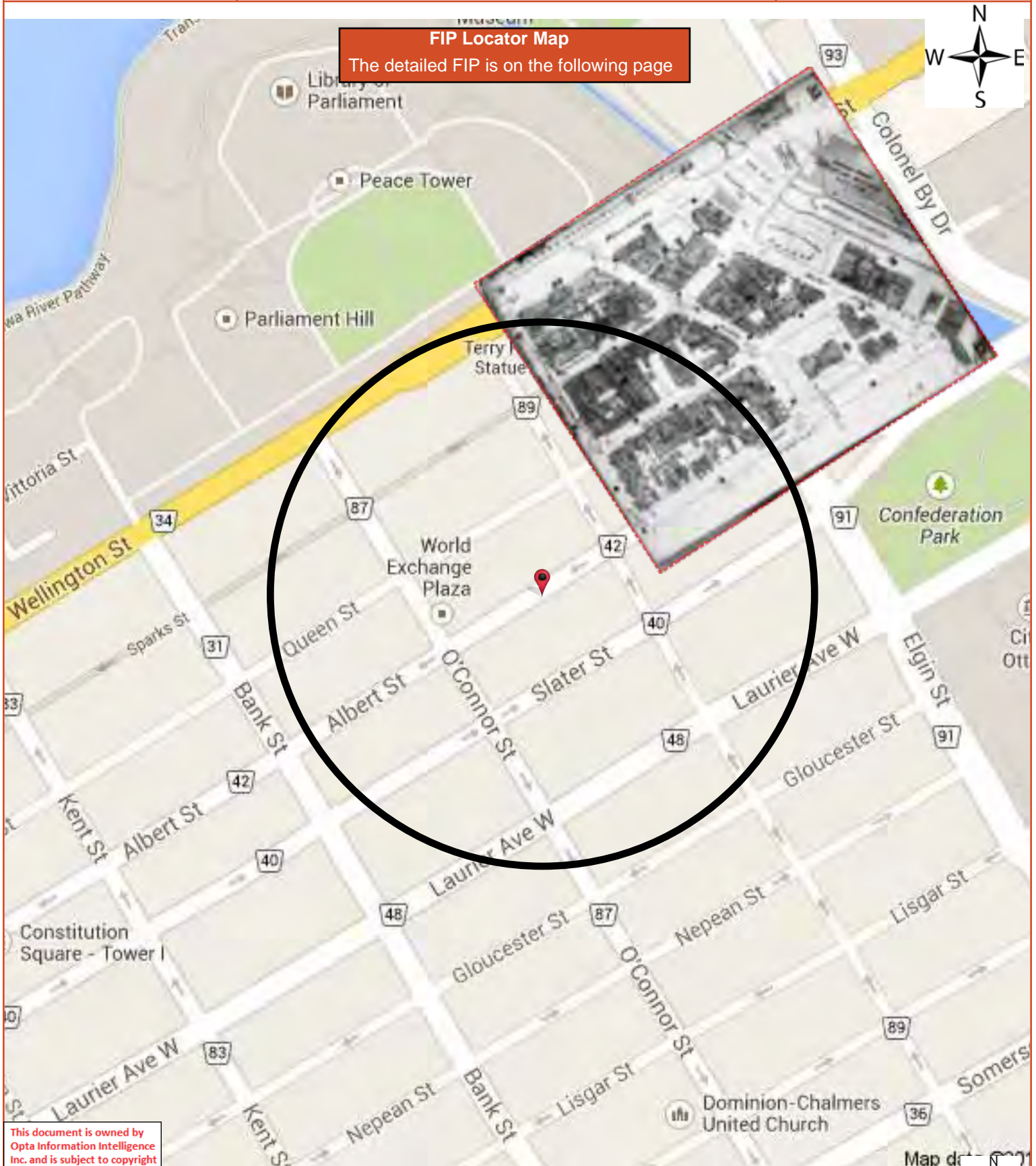
FIP Locator Map

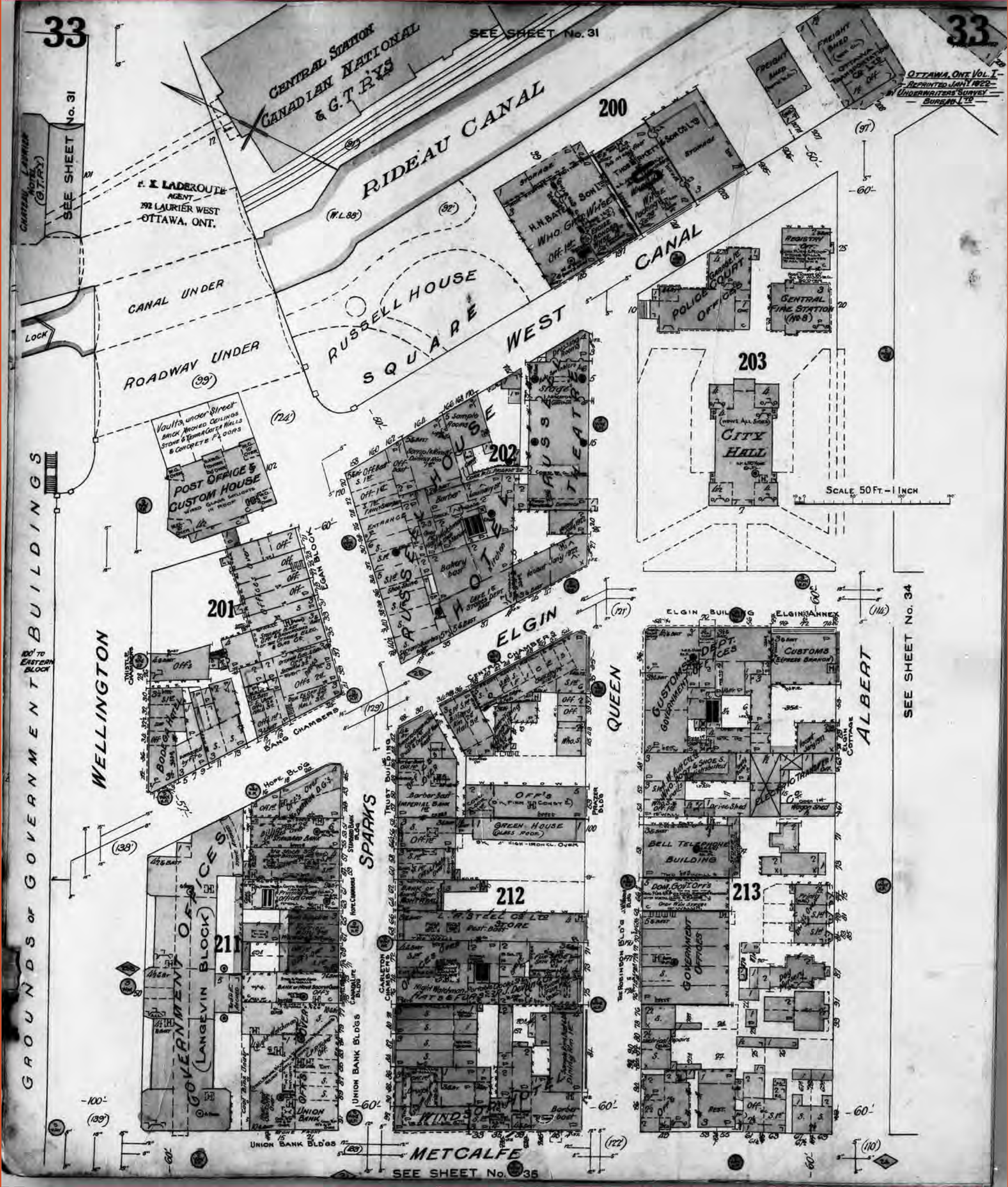
The detailed FIP is on the following page

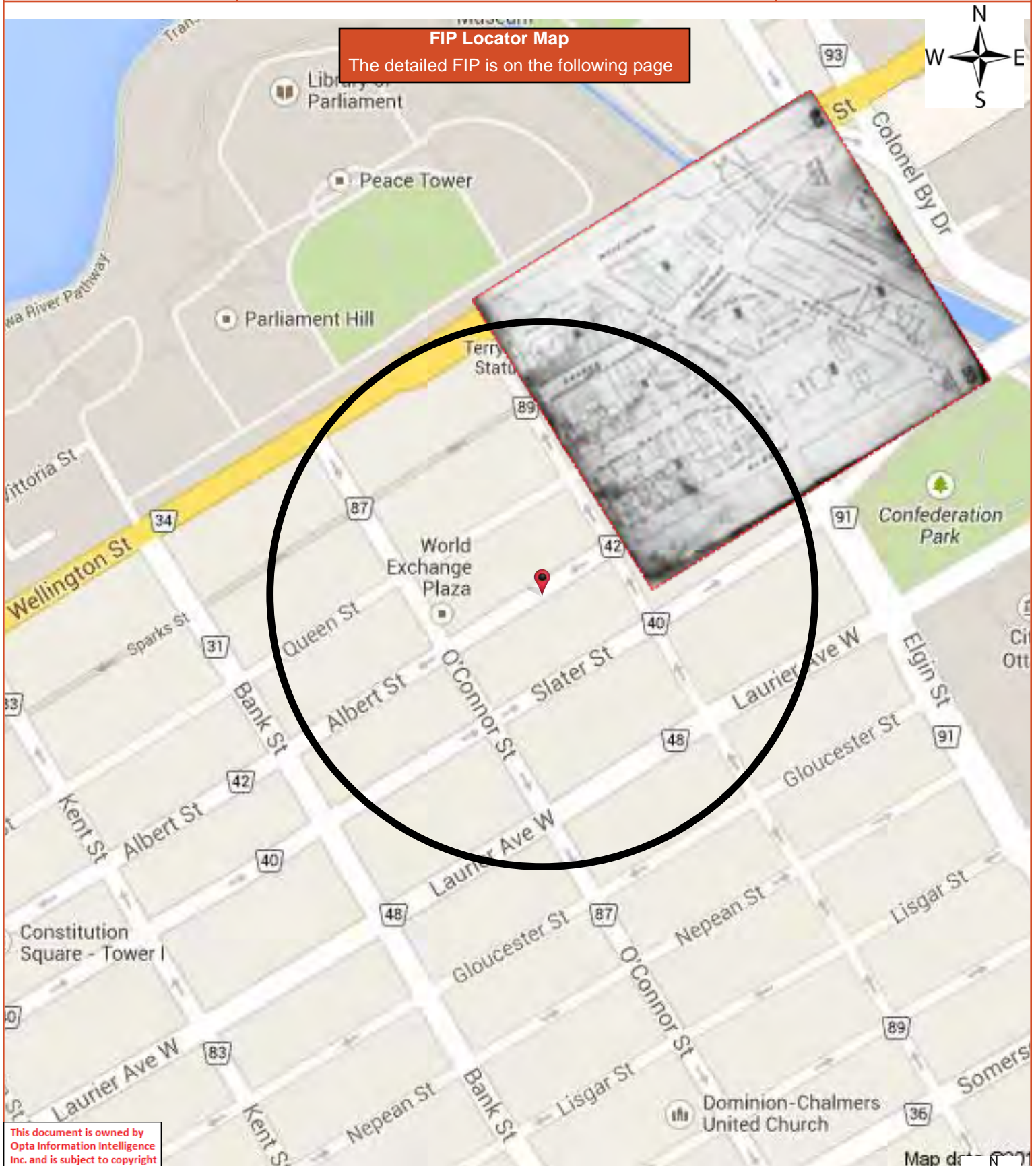
This document is owned by Opta Information Intelligence Inc. and is subject to copyright protection. Please see the full Terms and Conditions at the front of this document.





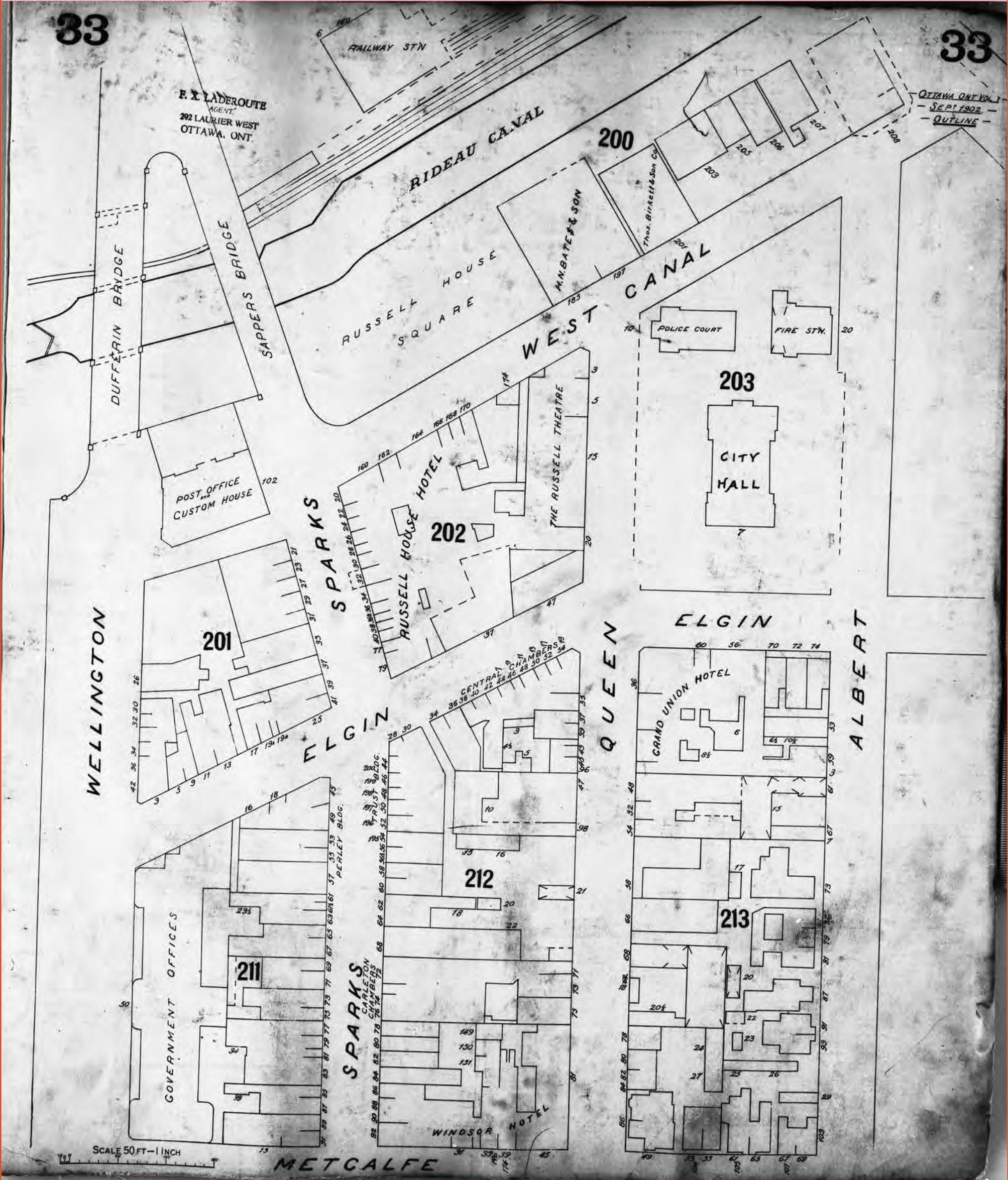


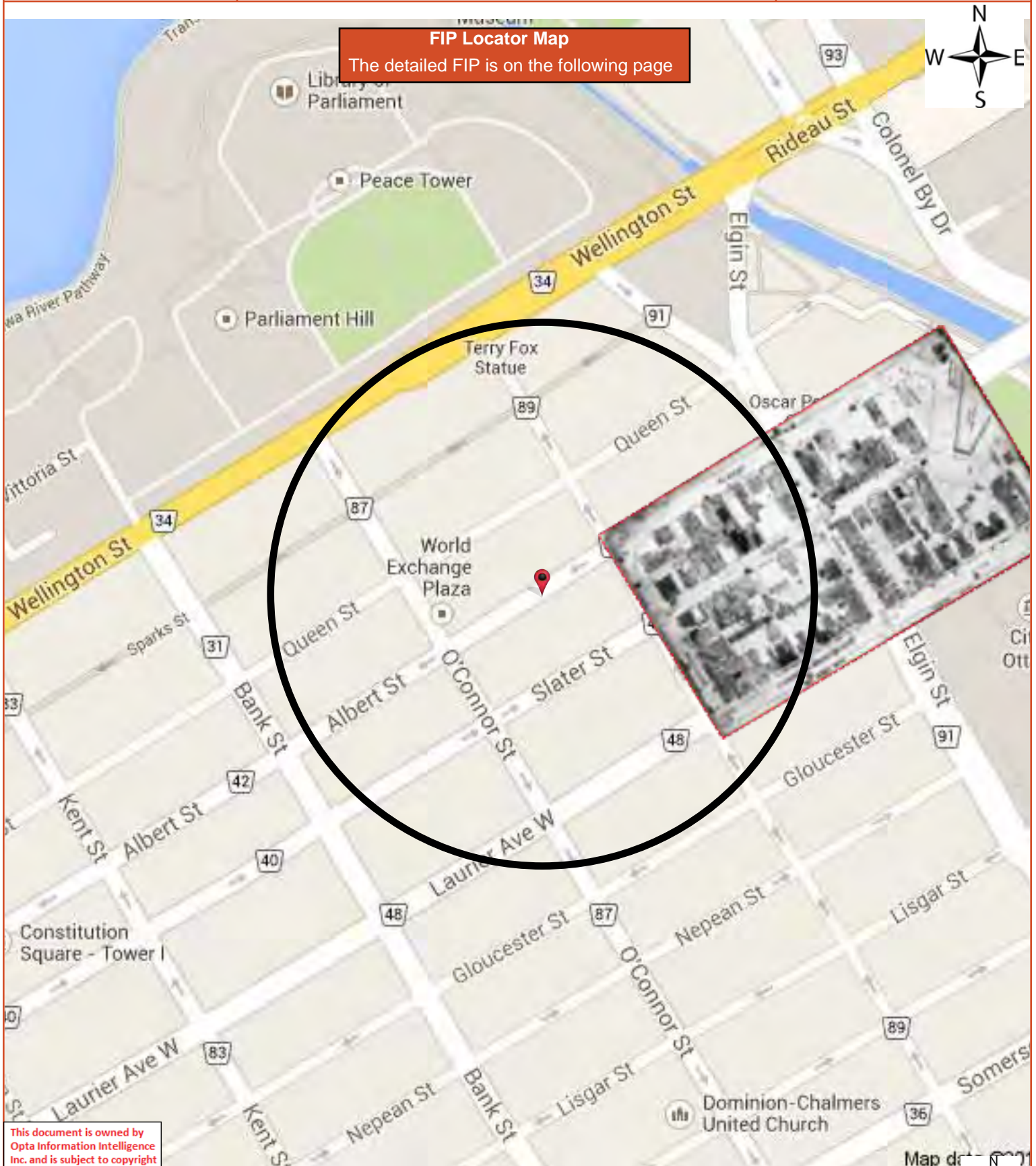





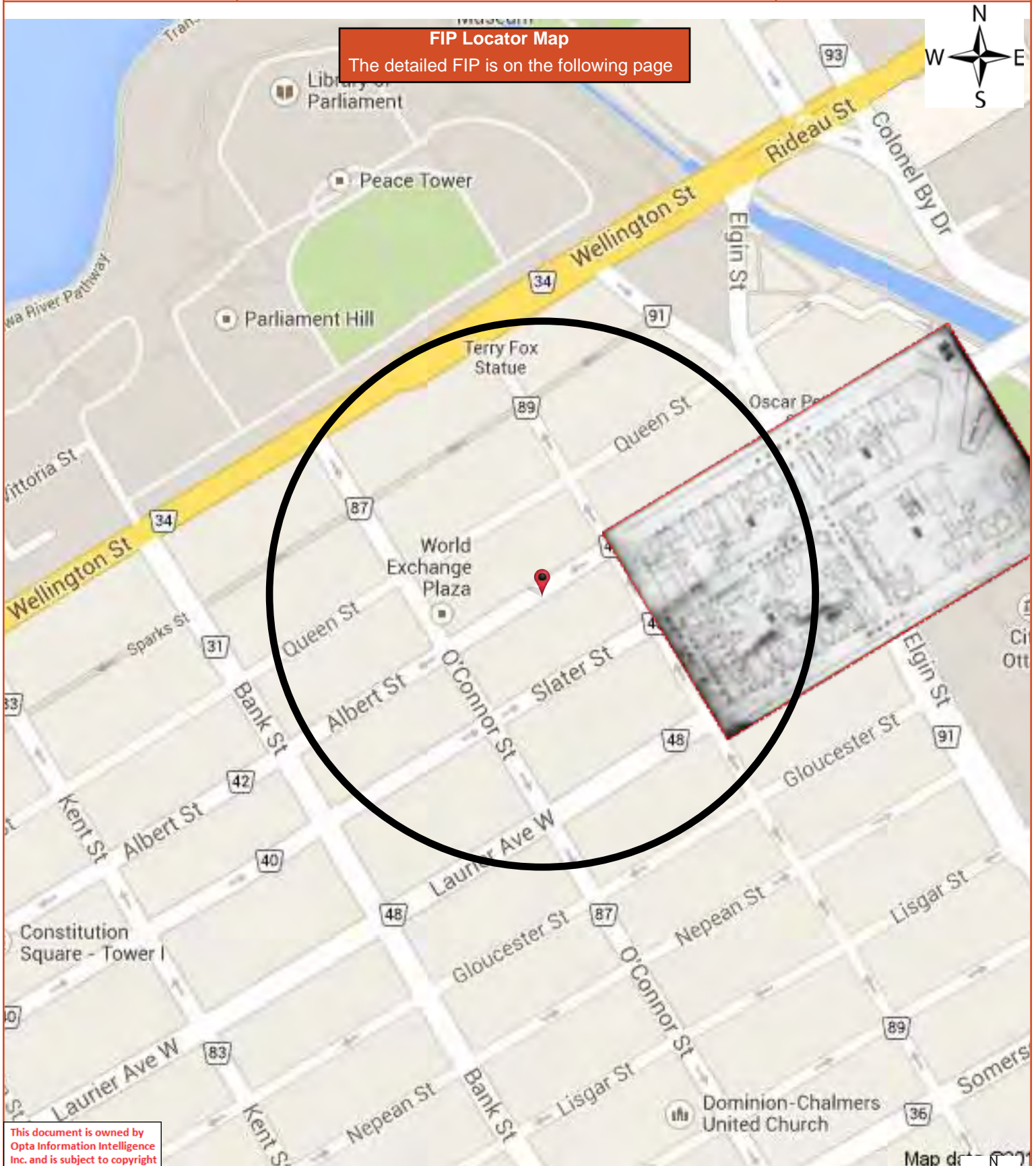
FIP Locator Map

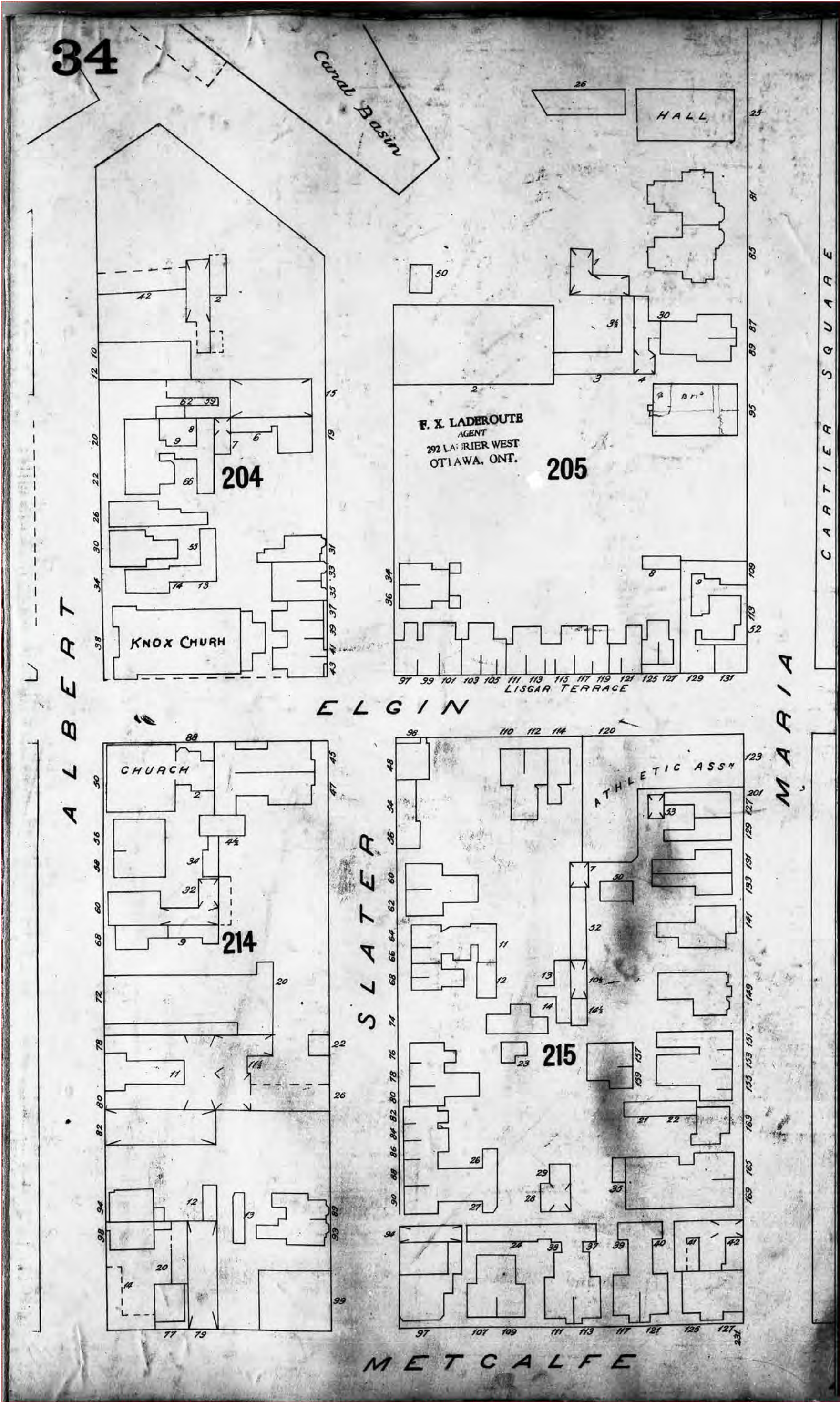
The detailed FIP is on the following page

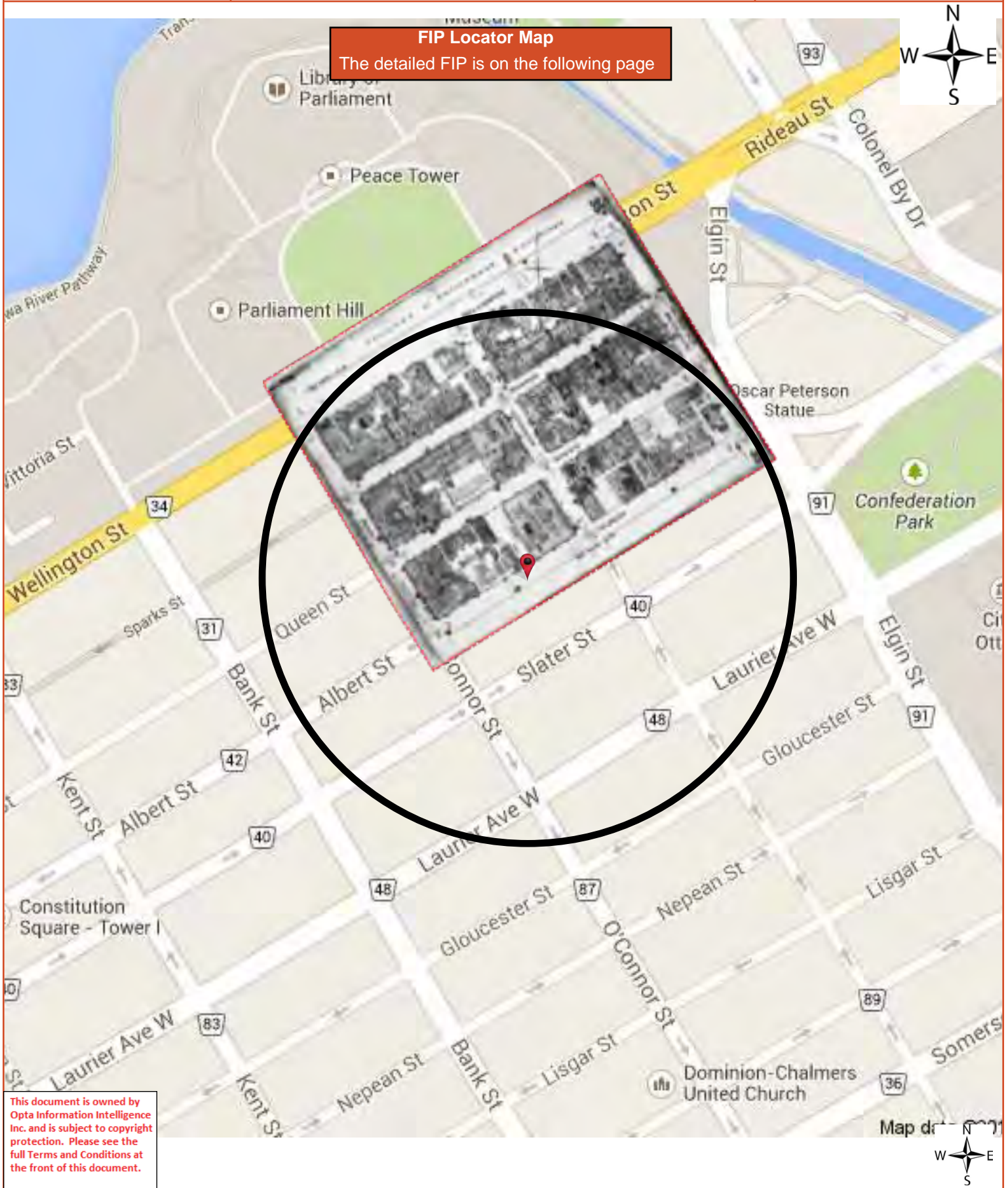





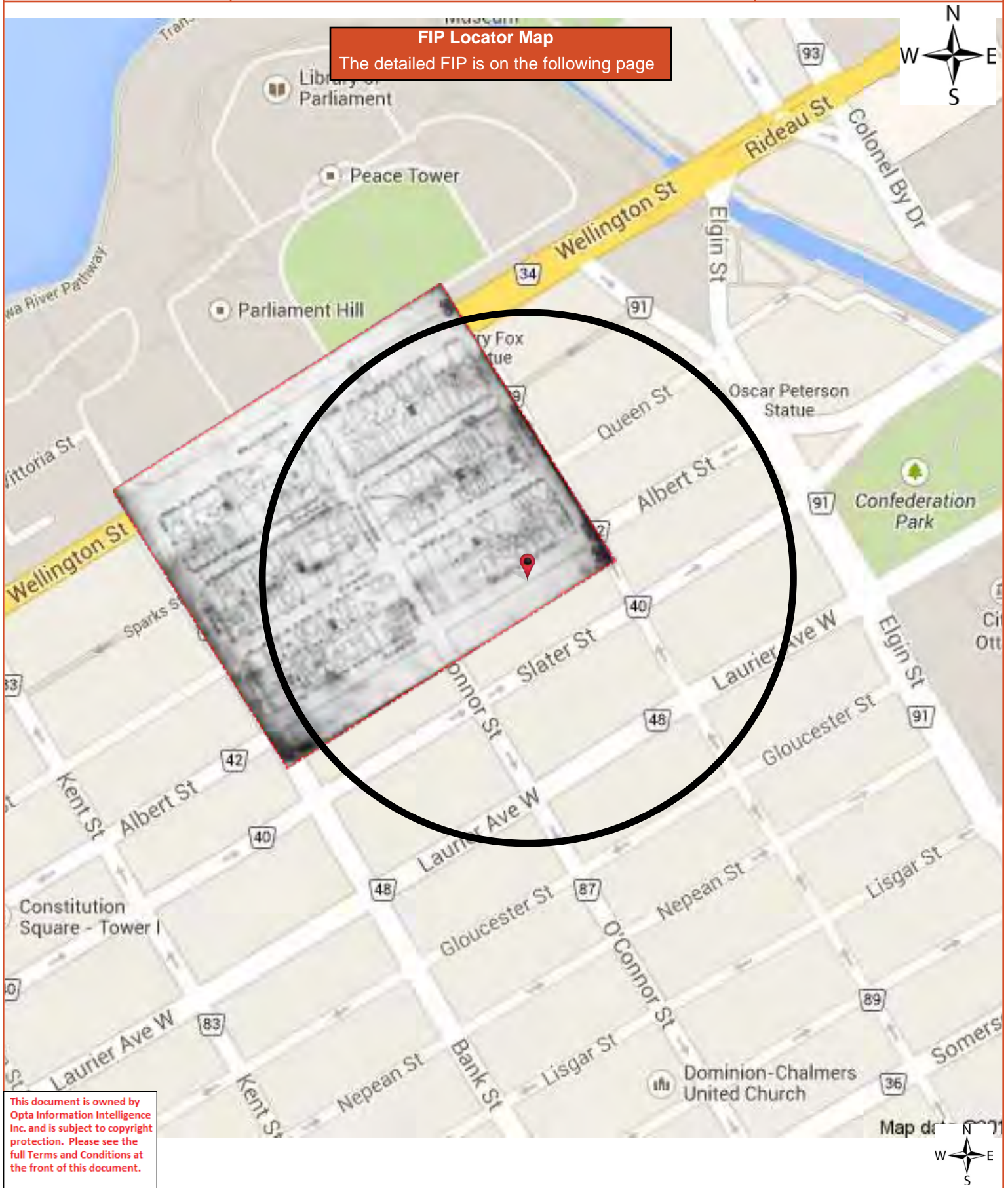


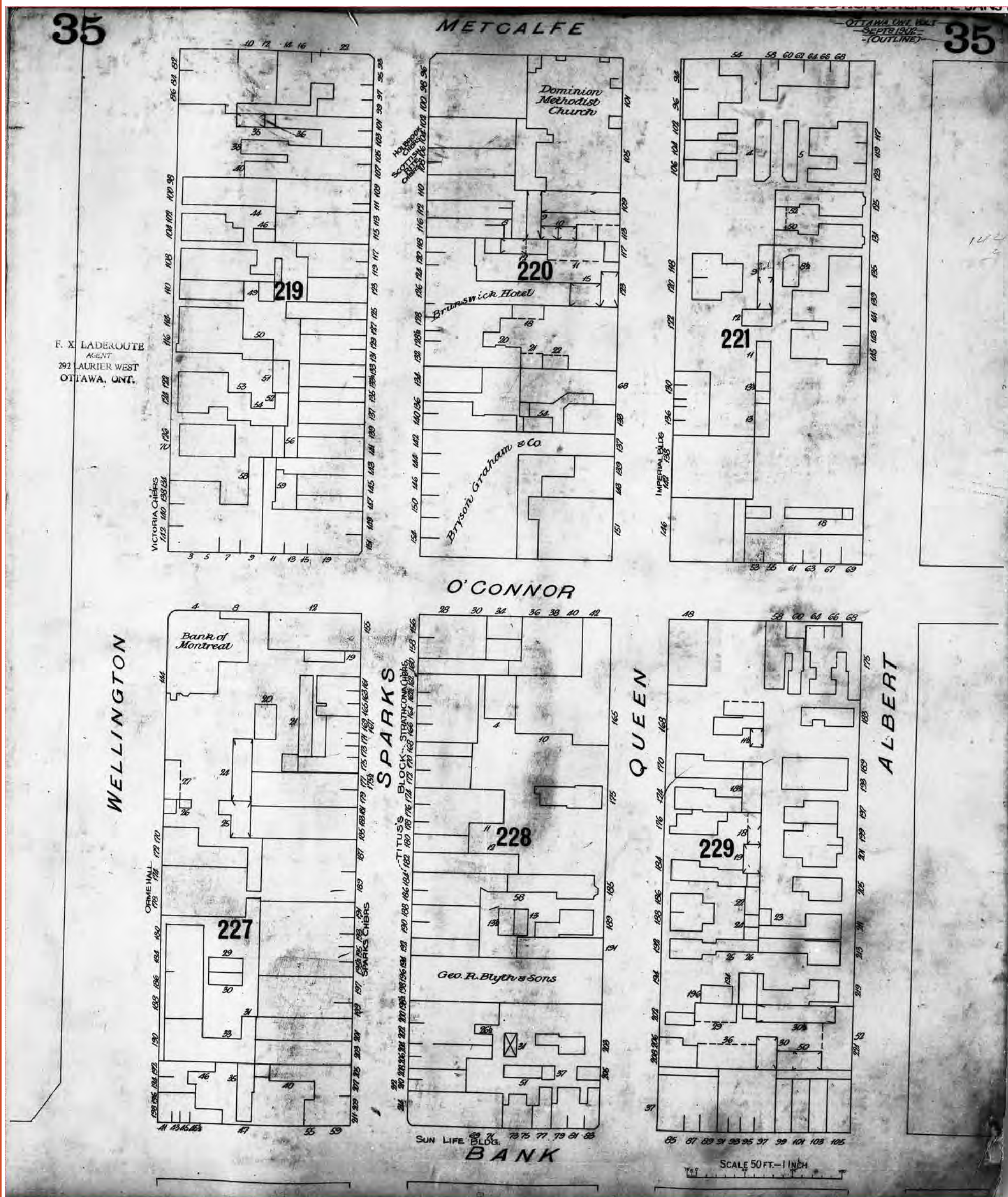







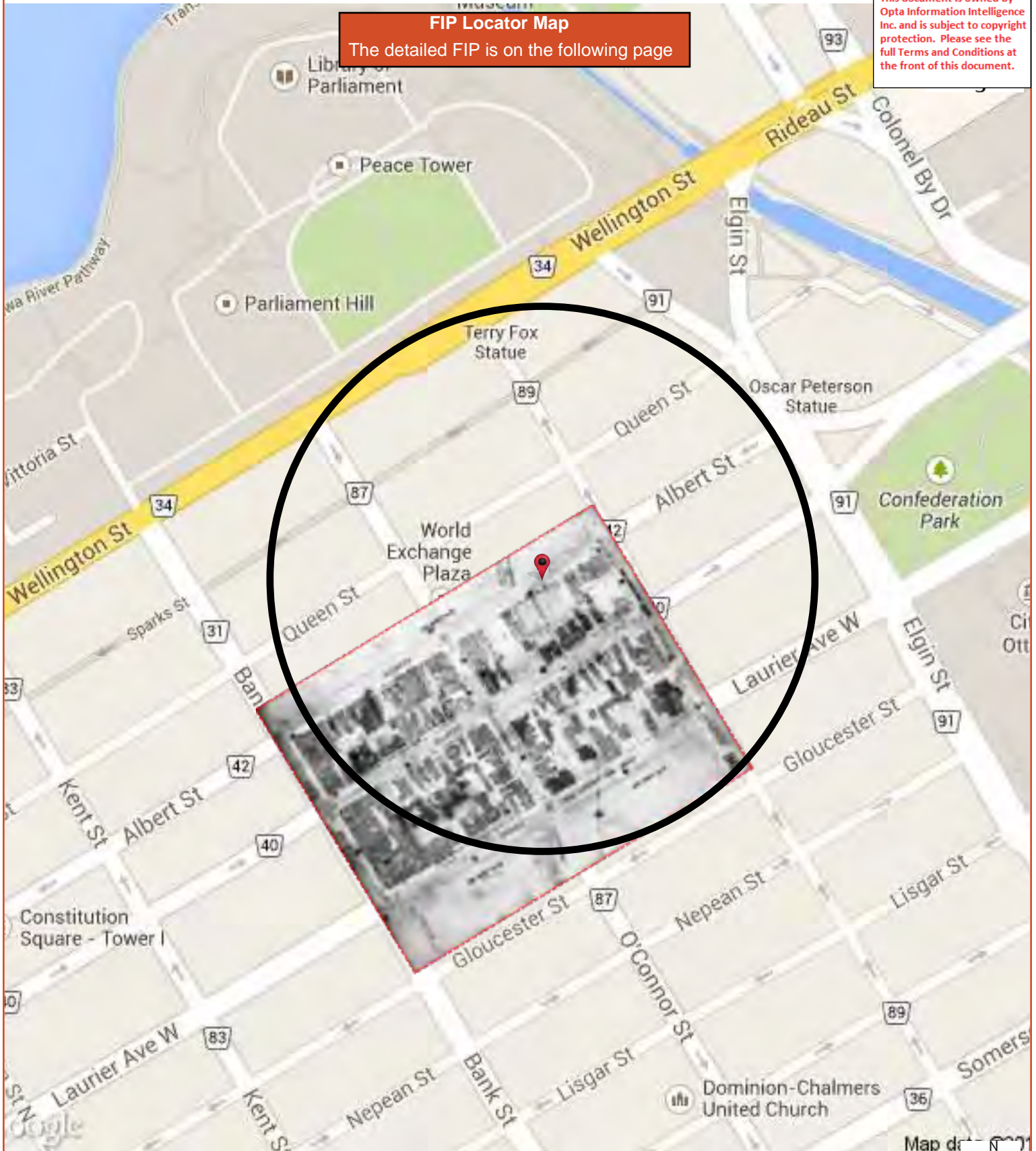





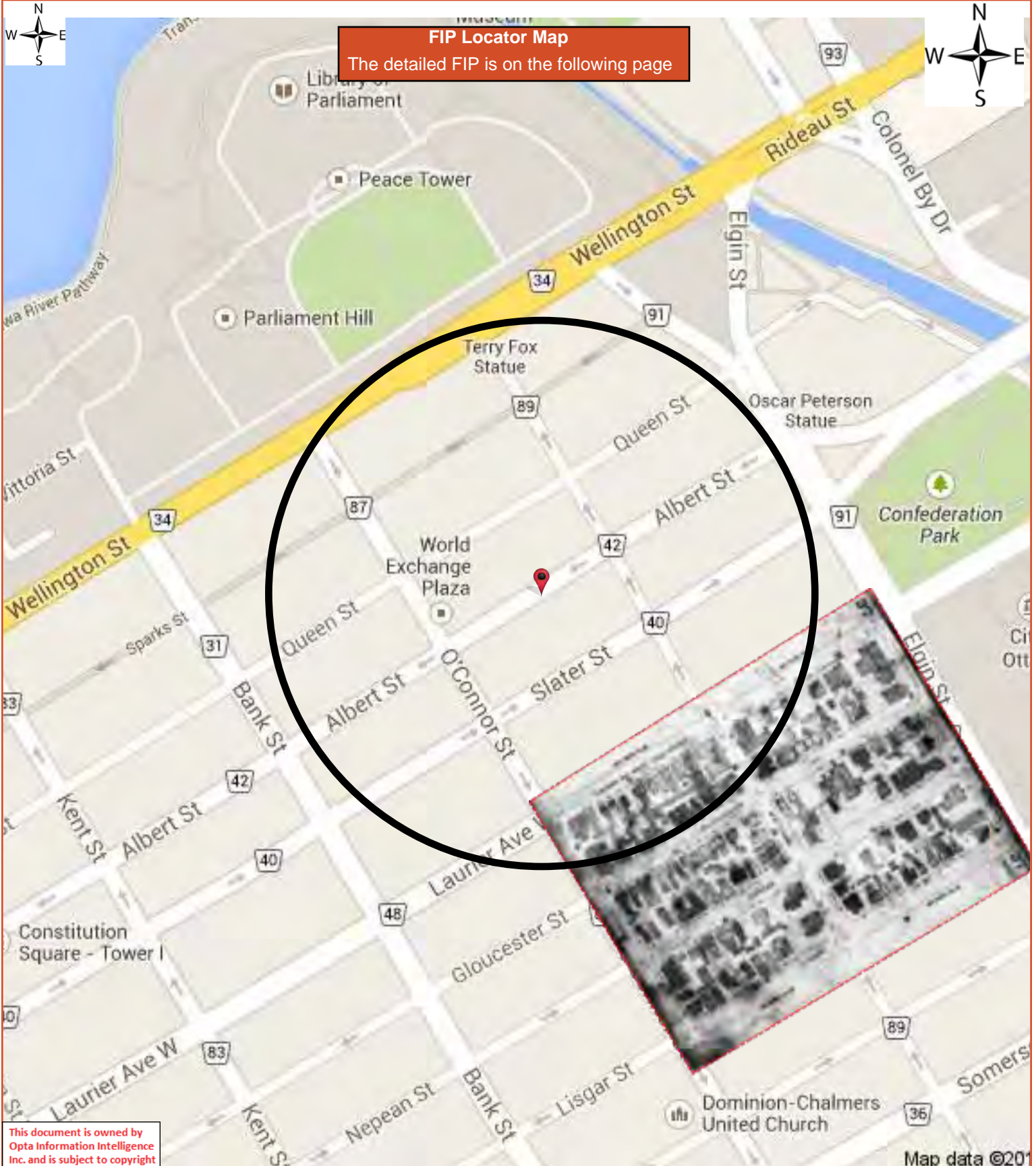


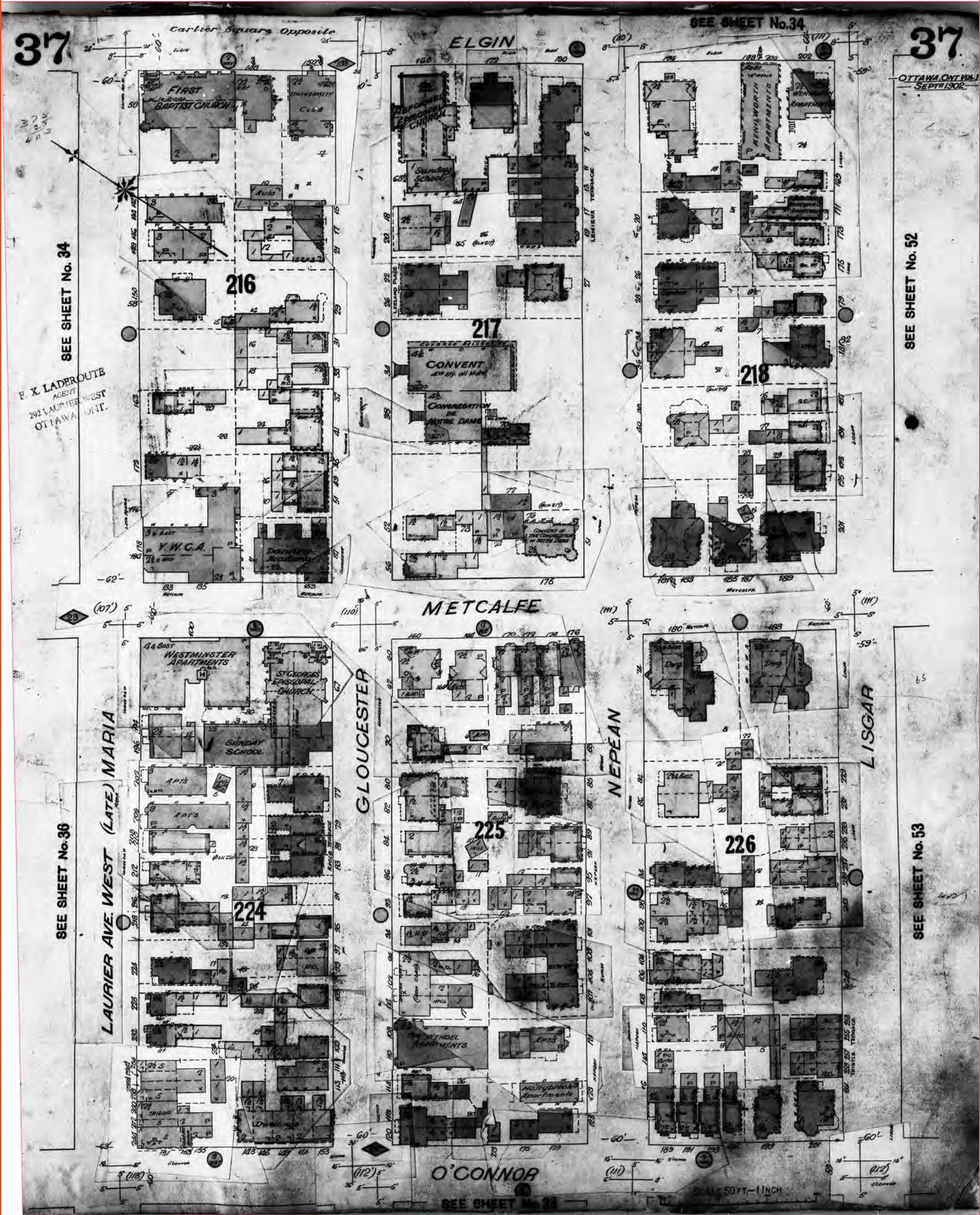
FIP Locator Map

The detailed FIP is on the following page







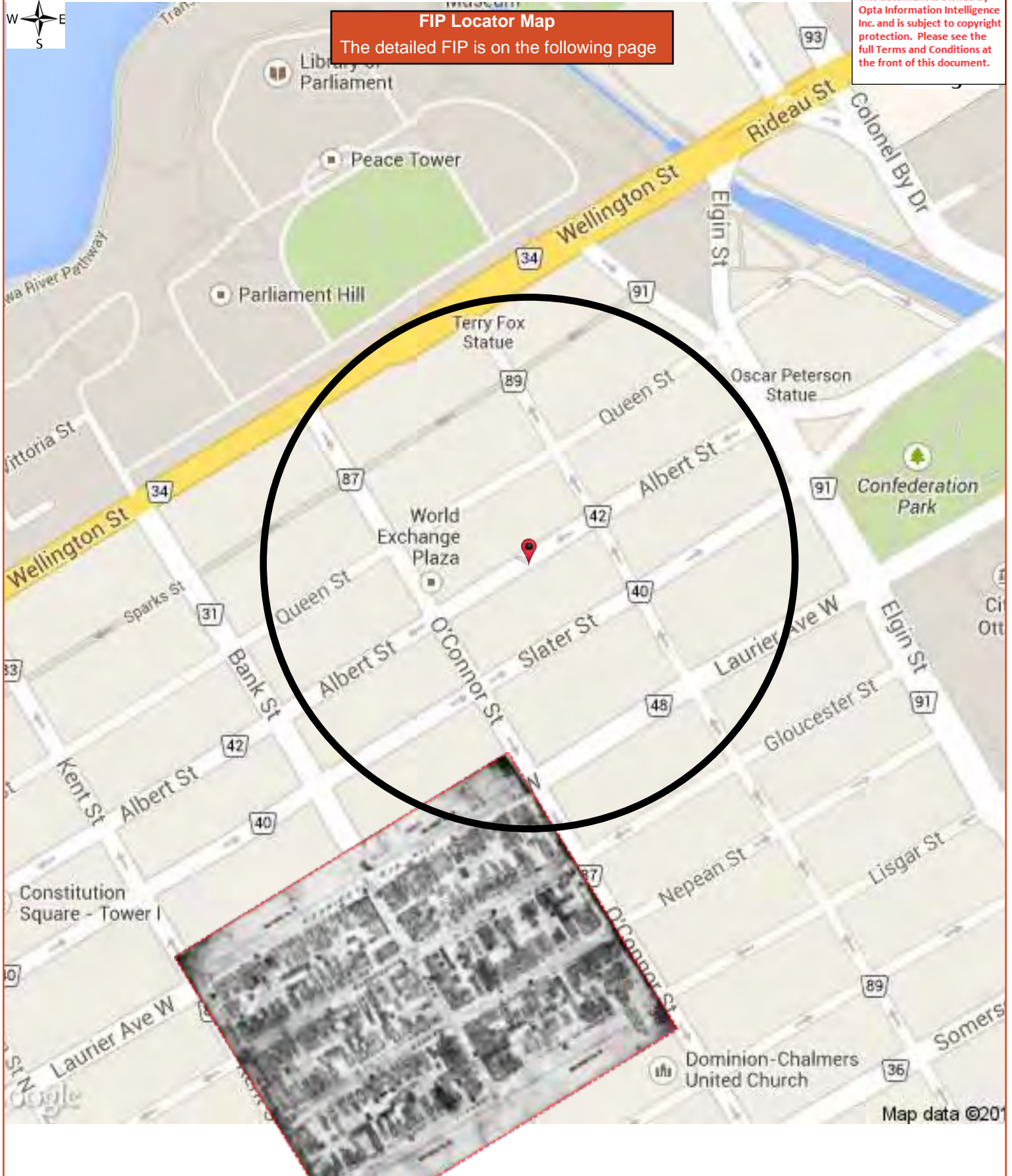




FIP Locator Map

The detailed FIP is on the following page

This document is owned by Opta Information Intelligence Inc. and is subject to copyright protection. Please see the full Terms and Conditions at the front of this document.




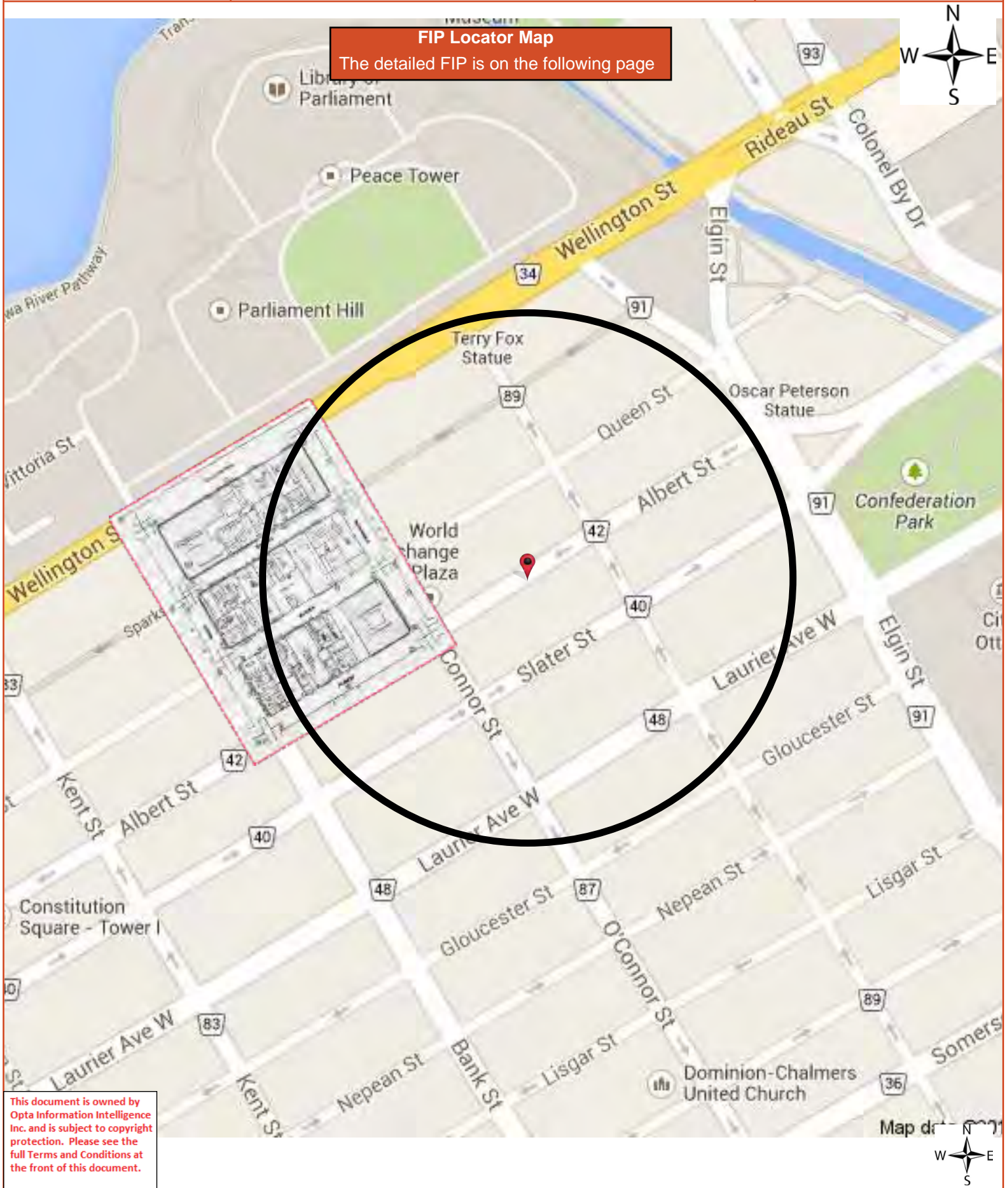
**1922 Volume: Ottawa 1 Firemap: 38
Ottawa Volume 1 Plan: 1434 (1902)
Sheet: 38 (1922)**

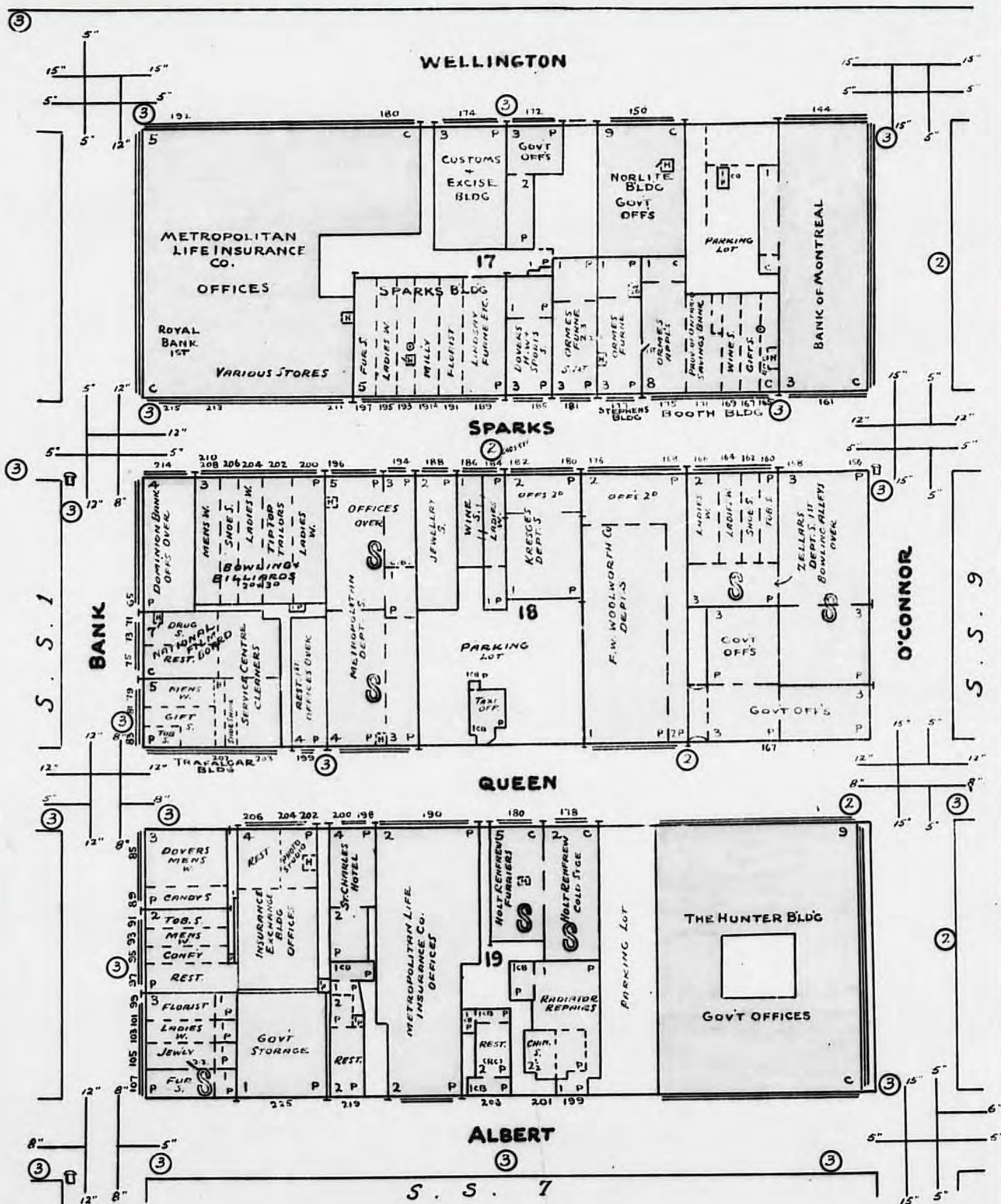
Requested by:
CHRISTINE ALBIN

Date Completed: February 24, 2014 08:22:20

Project #: 91632


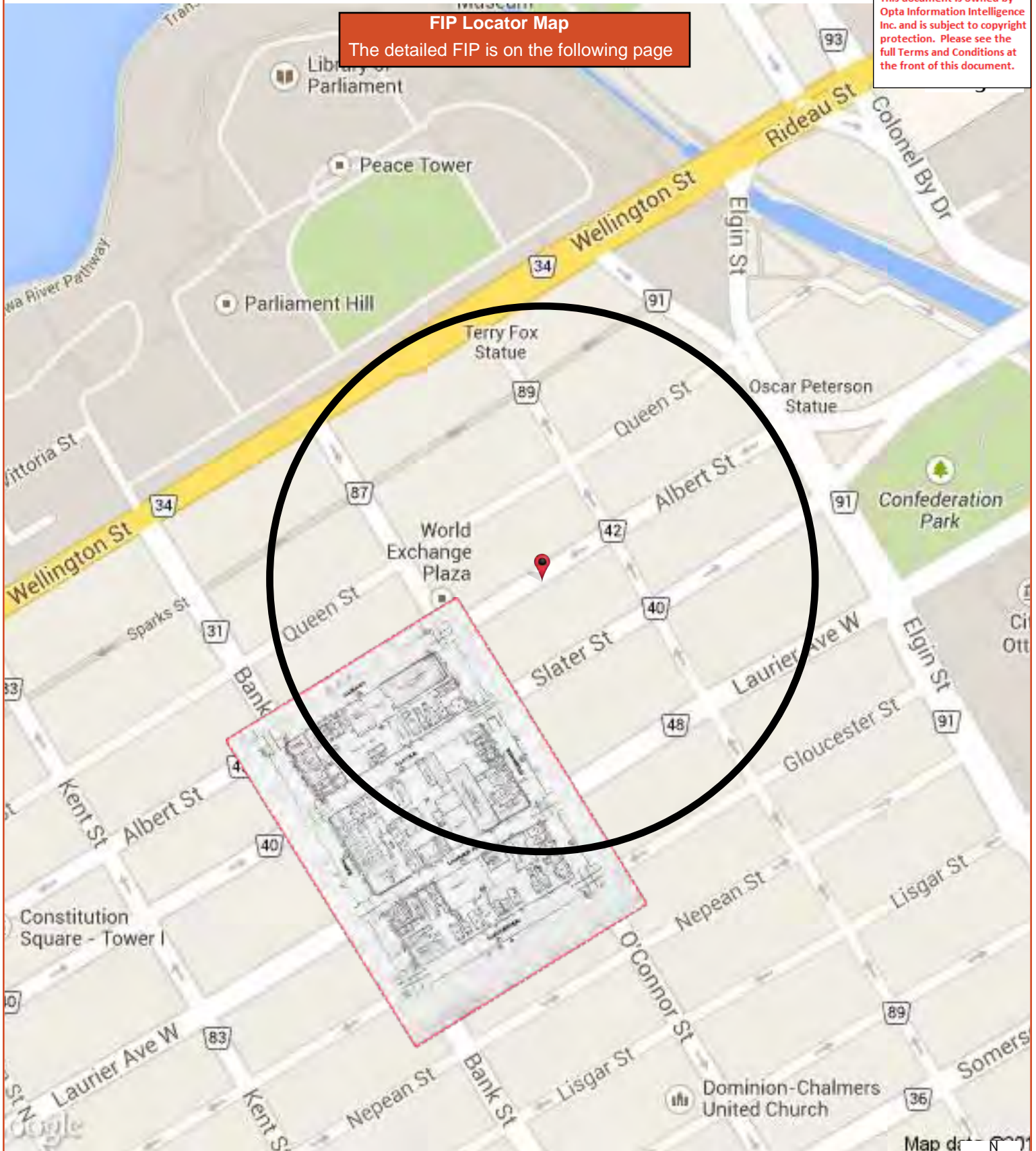


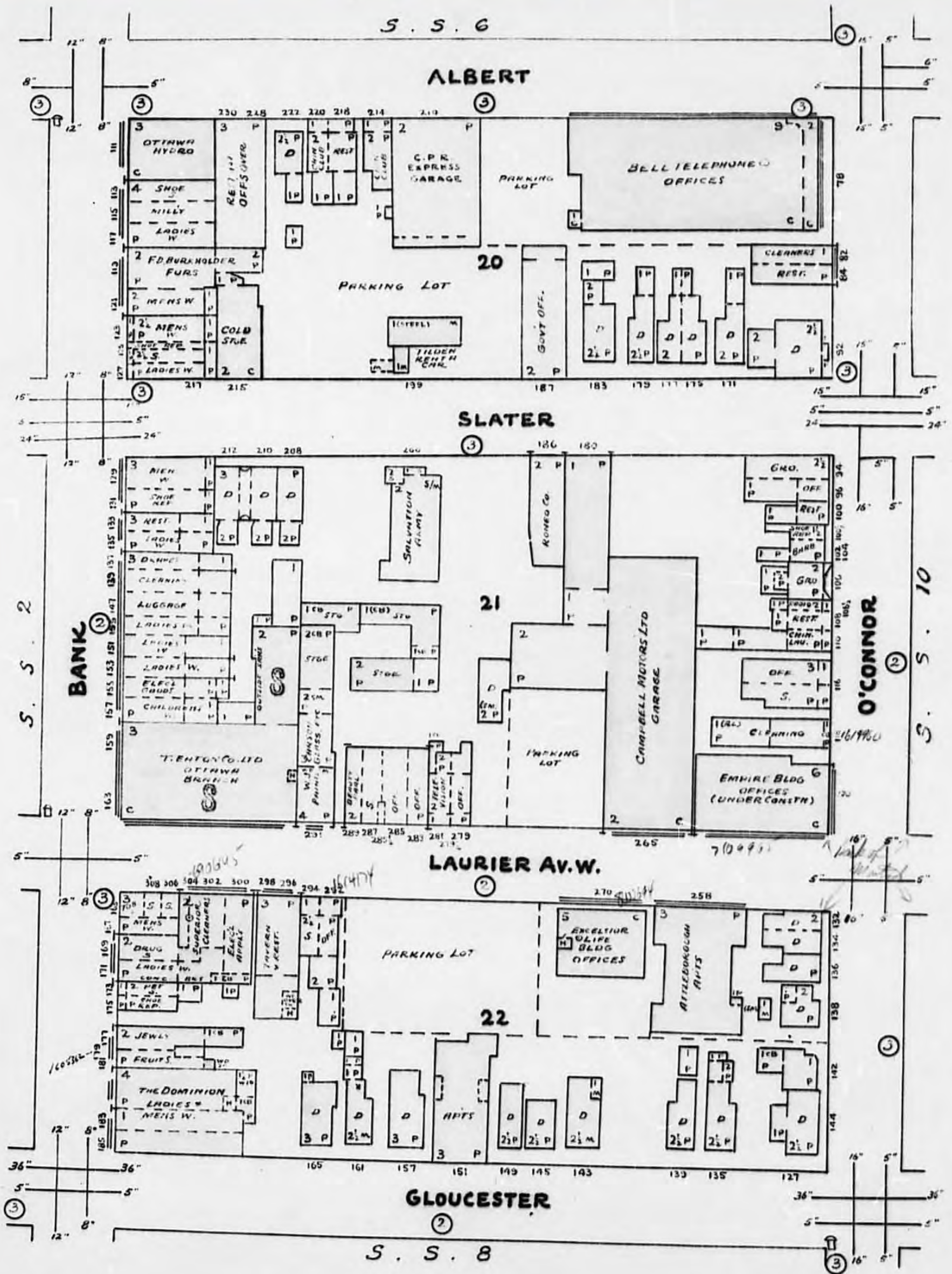




FIP Locator Map

The detailed FIP is on the following page



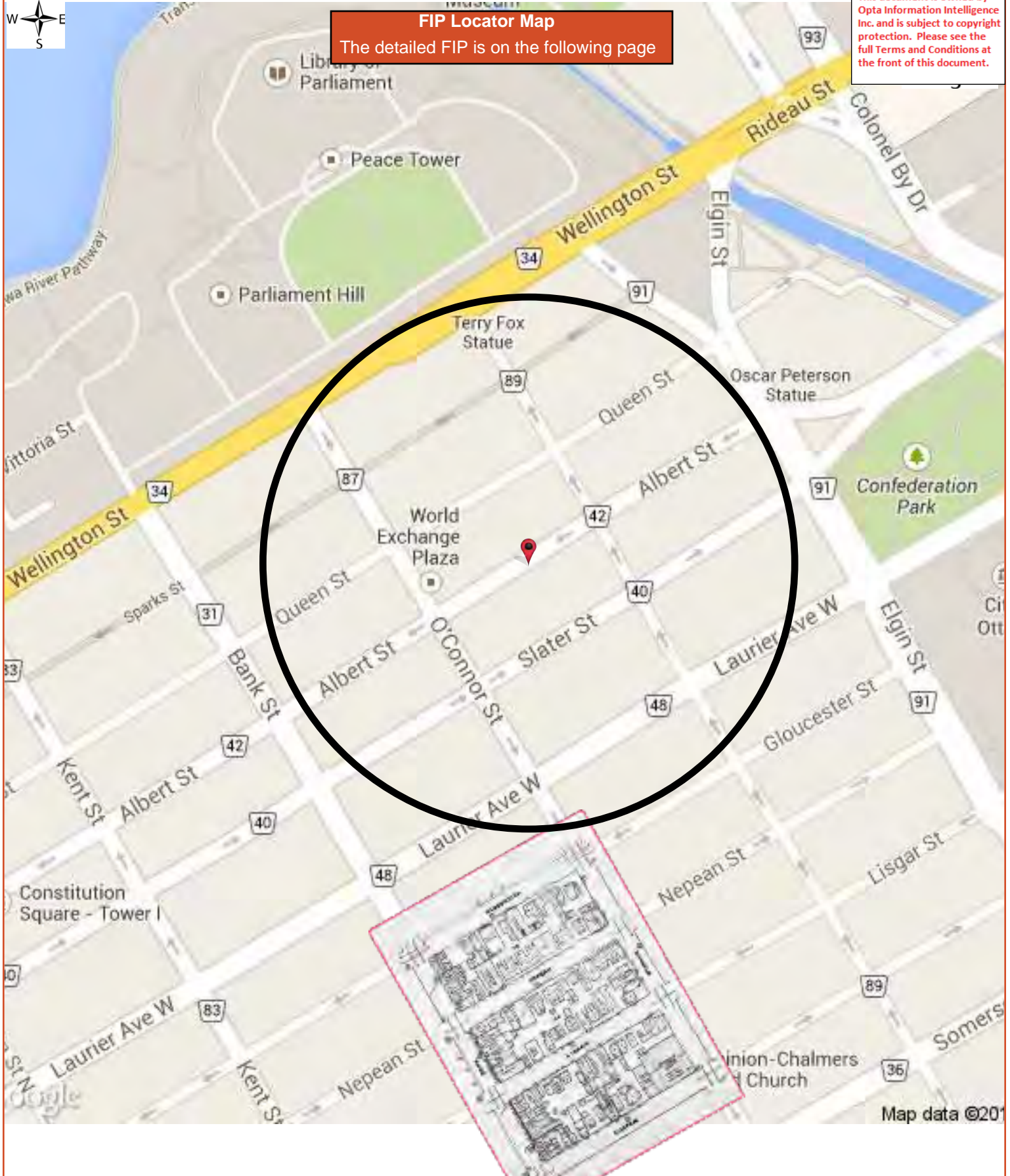


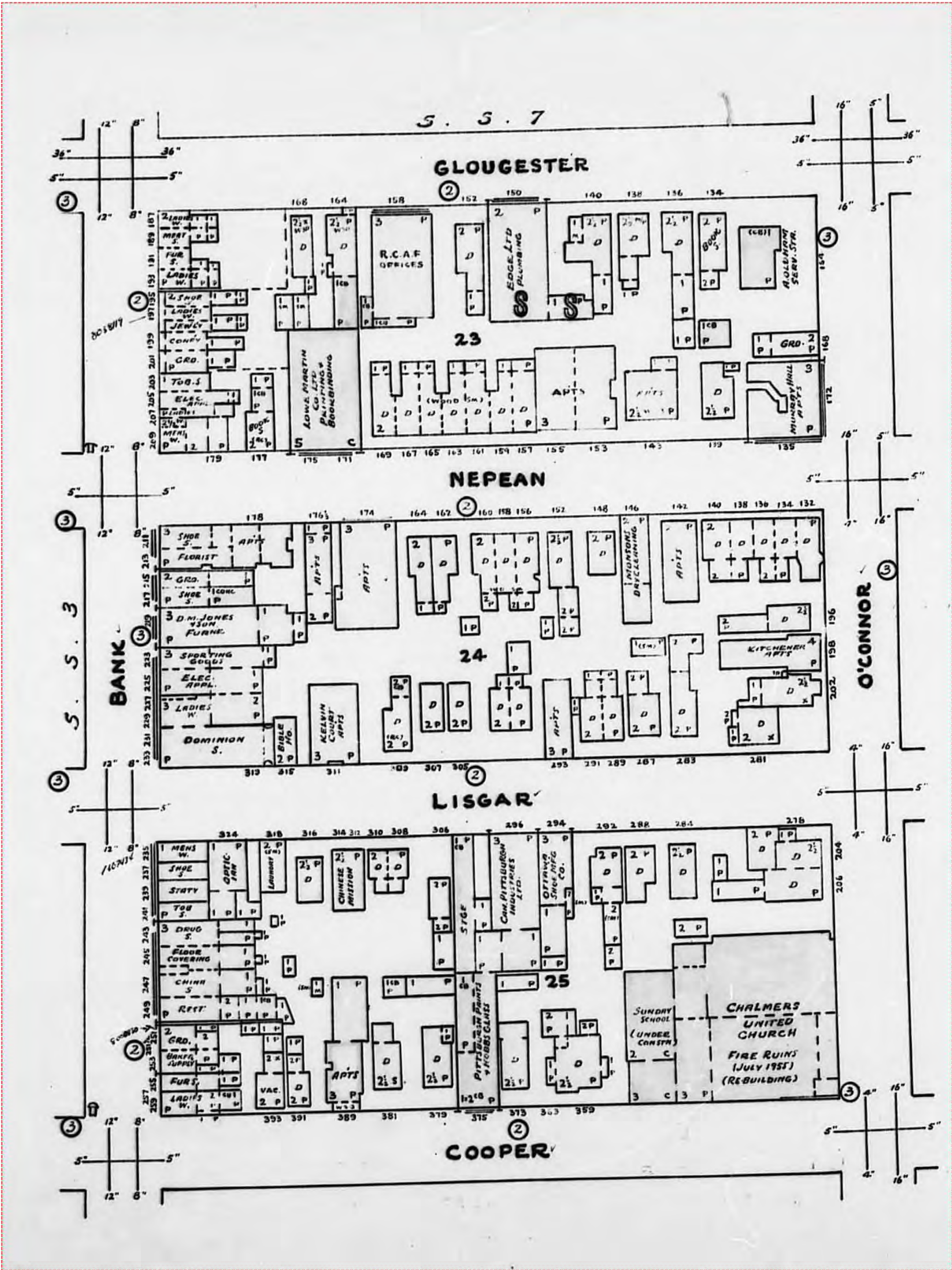


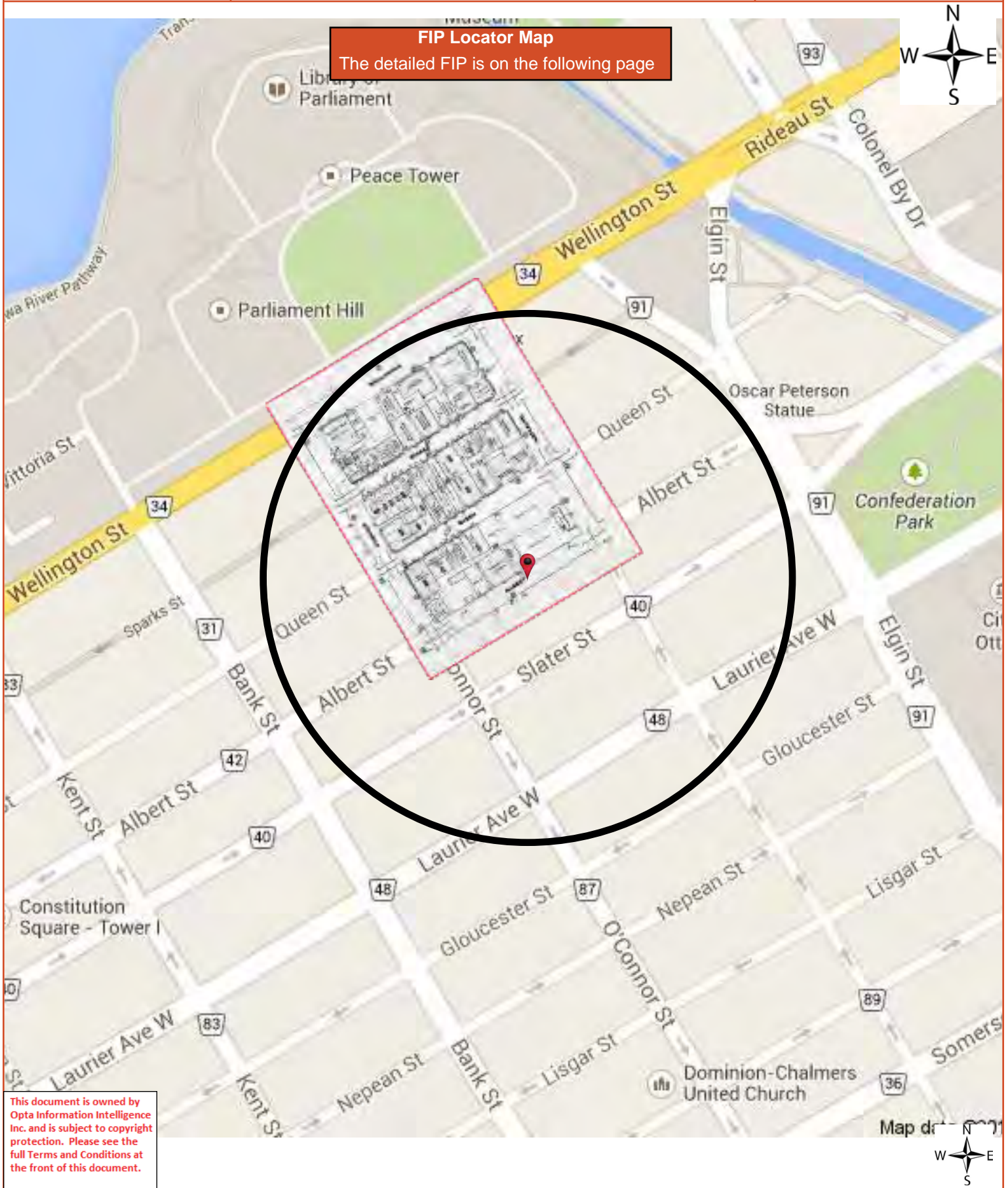
FIP Locator Map

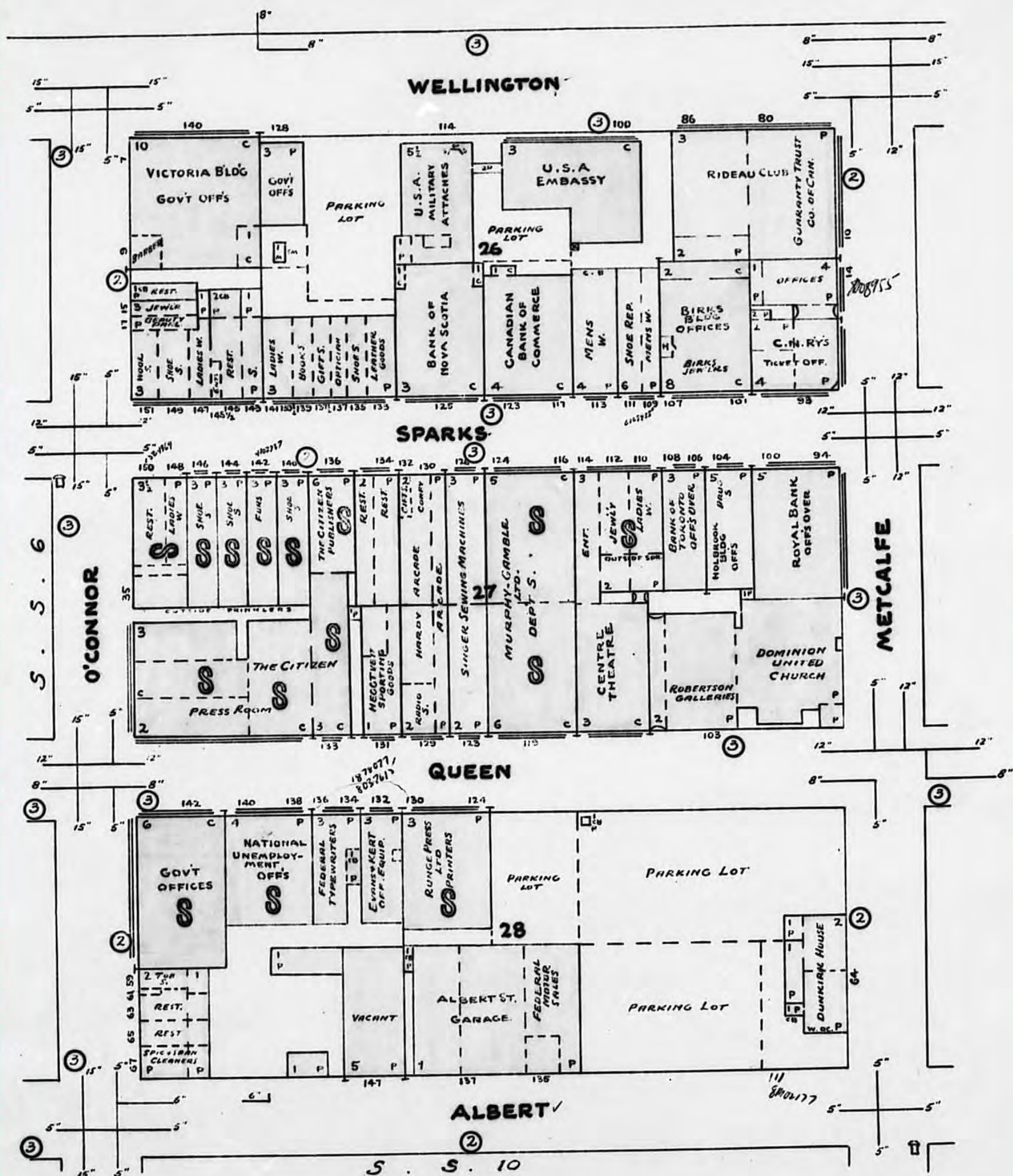
The detailed FIP is on the following page

This document is owned by Opta Information Intelligence Inc. and is subject to copyright protection. Please see the full Terms and Conditions at the front of this document.




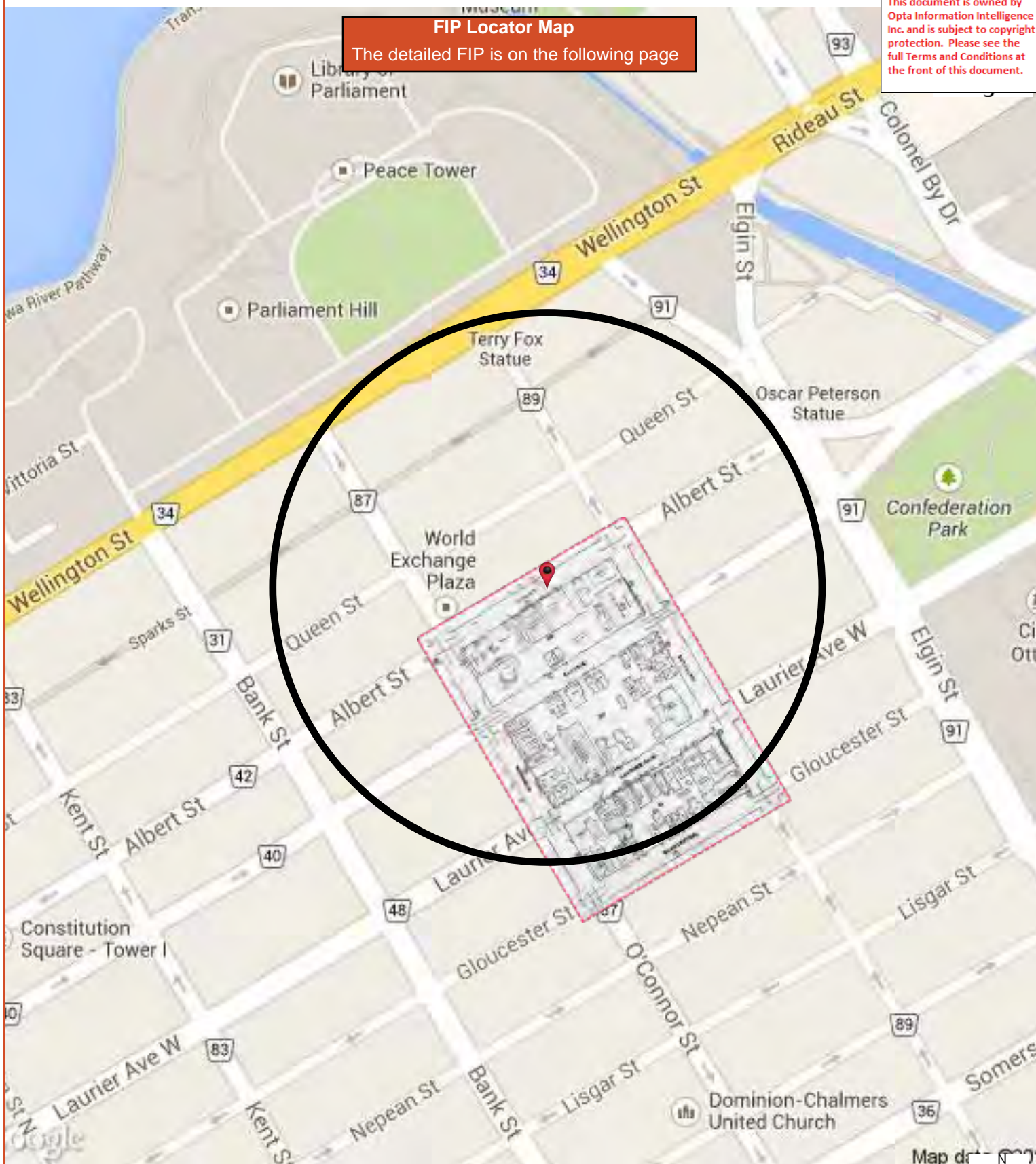






FIP Locator Map

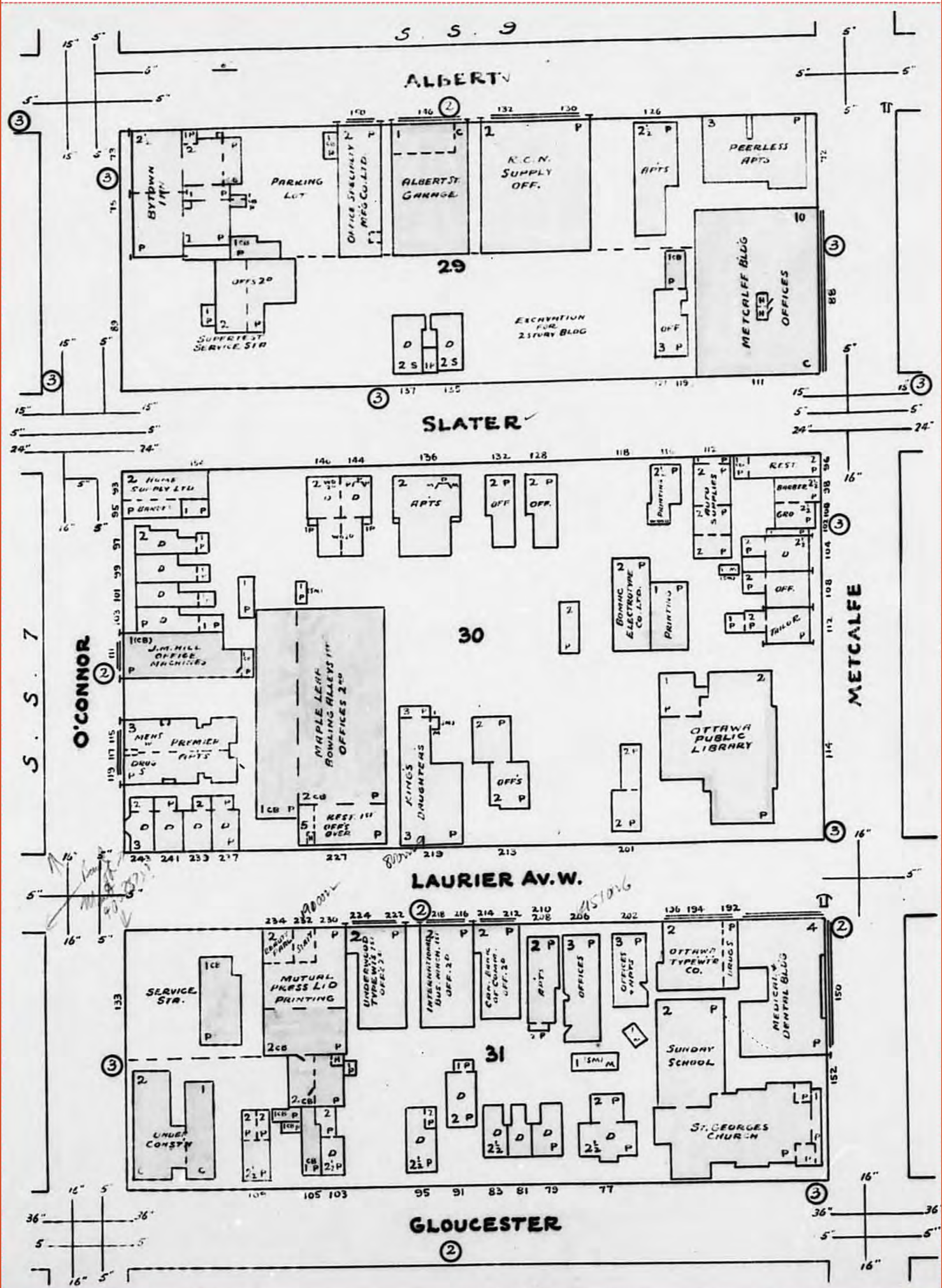
The detailed FIP is on the following page

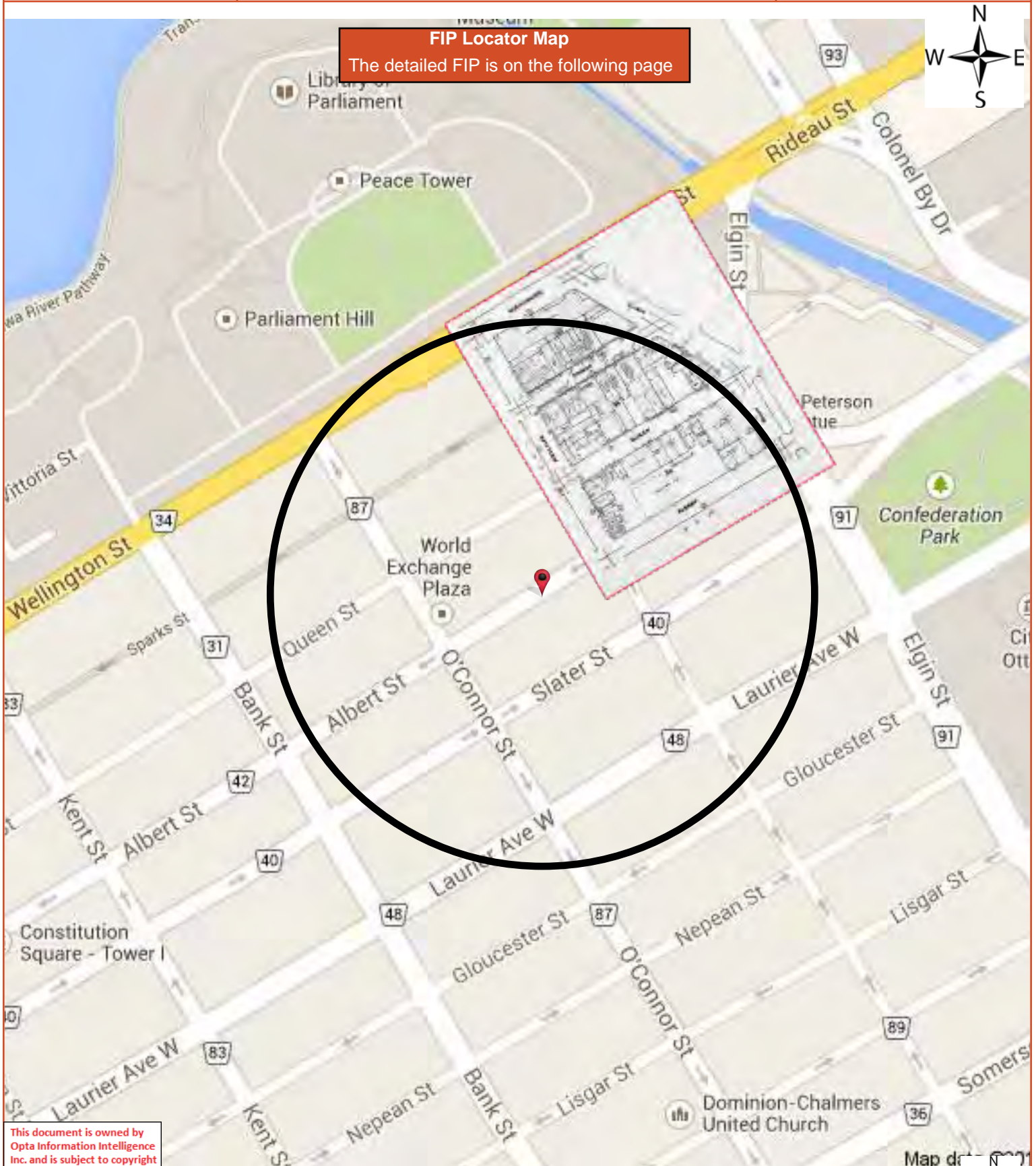


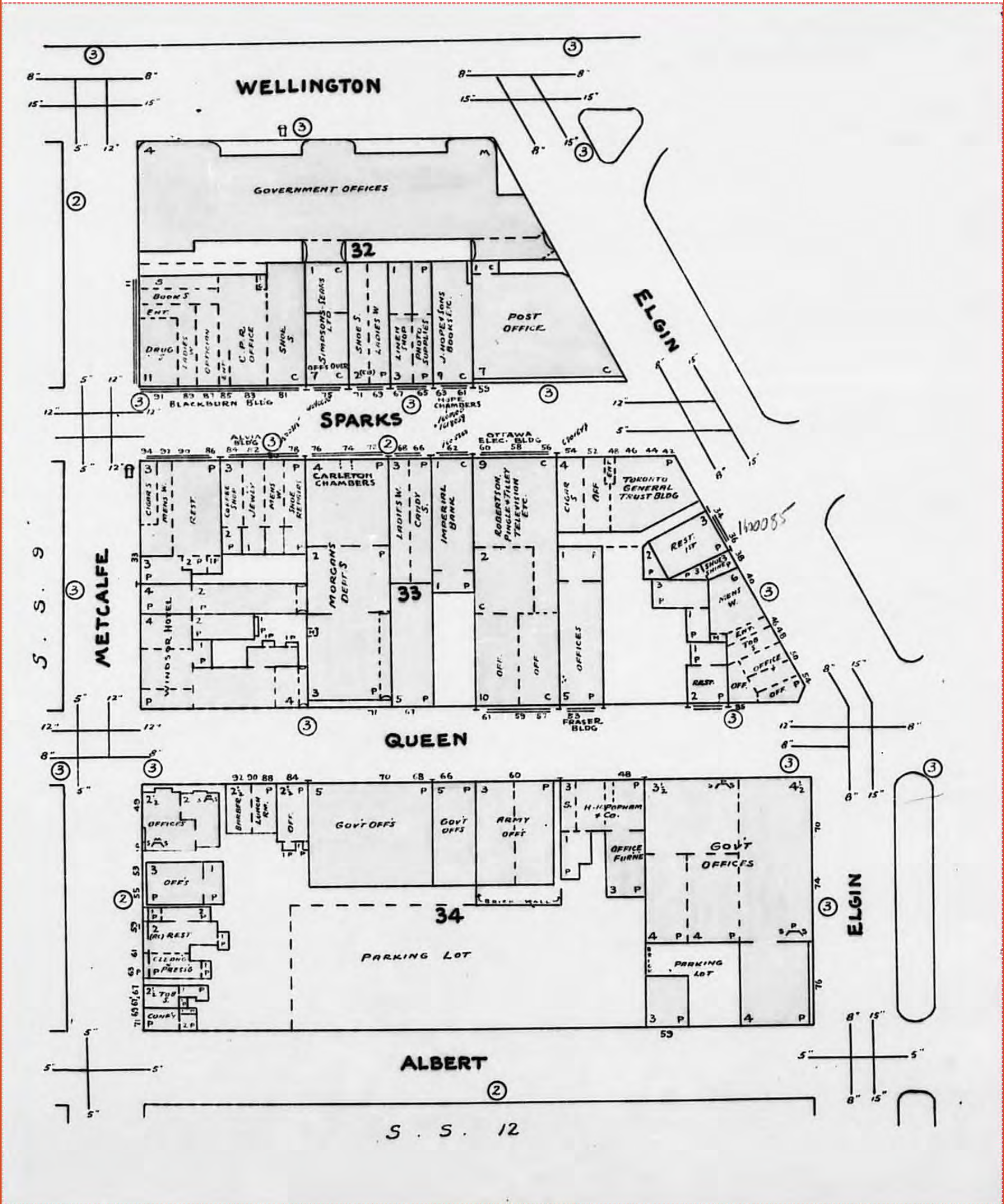


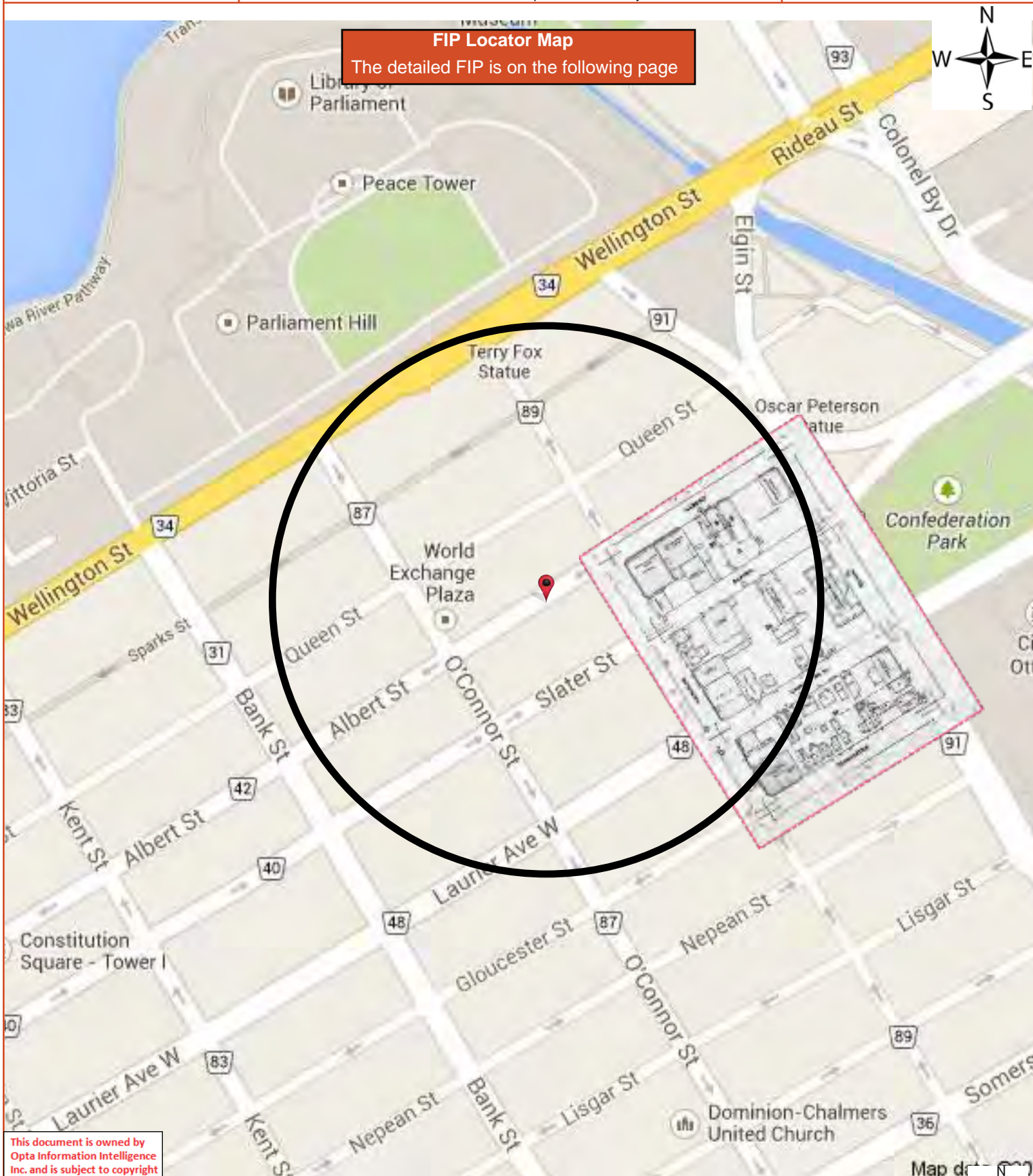
INFORMATION INTELLIGENCE

OPTA INFORMATION INTELLIGENCE







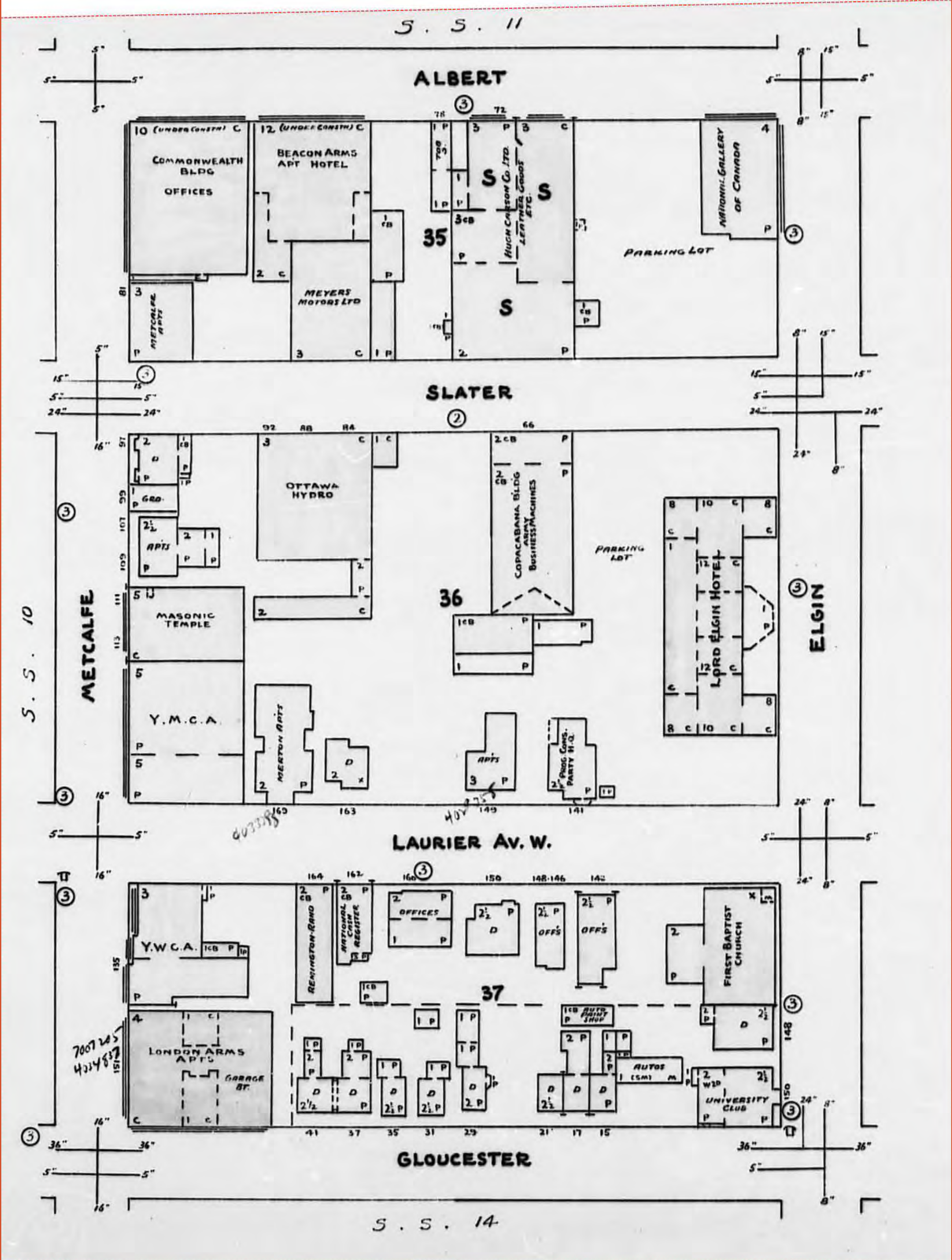


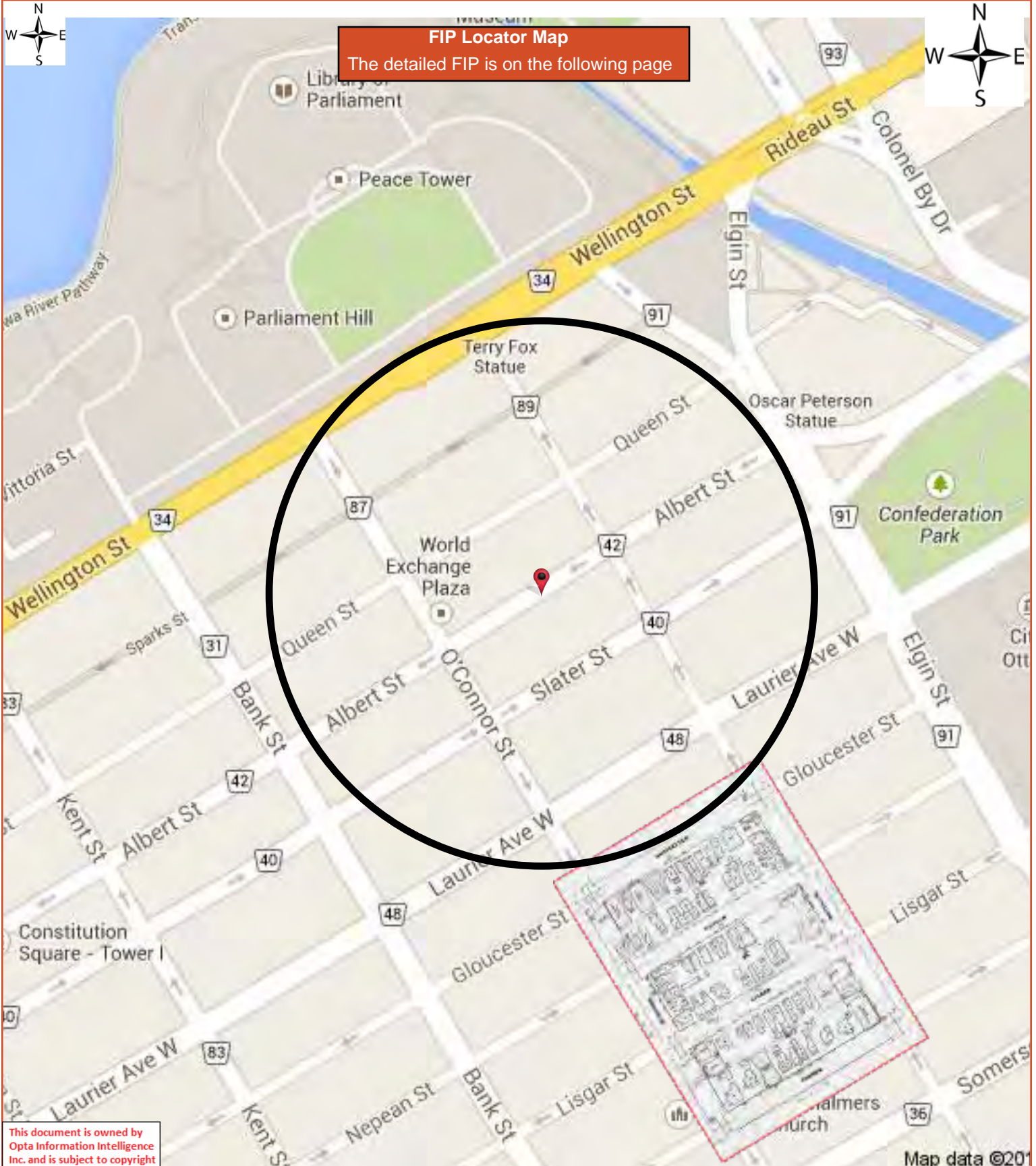
FIP Locator Map
The detailed FIP is on the following page



INFORMATION INTELLIGENCE

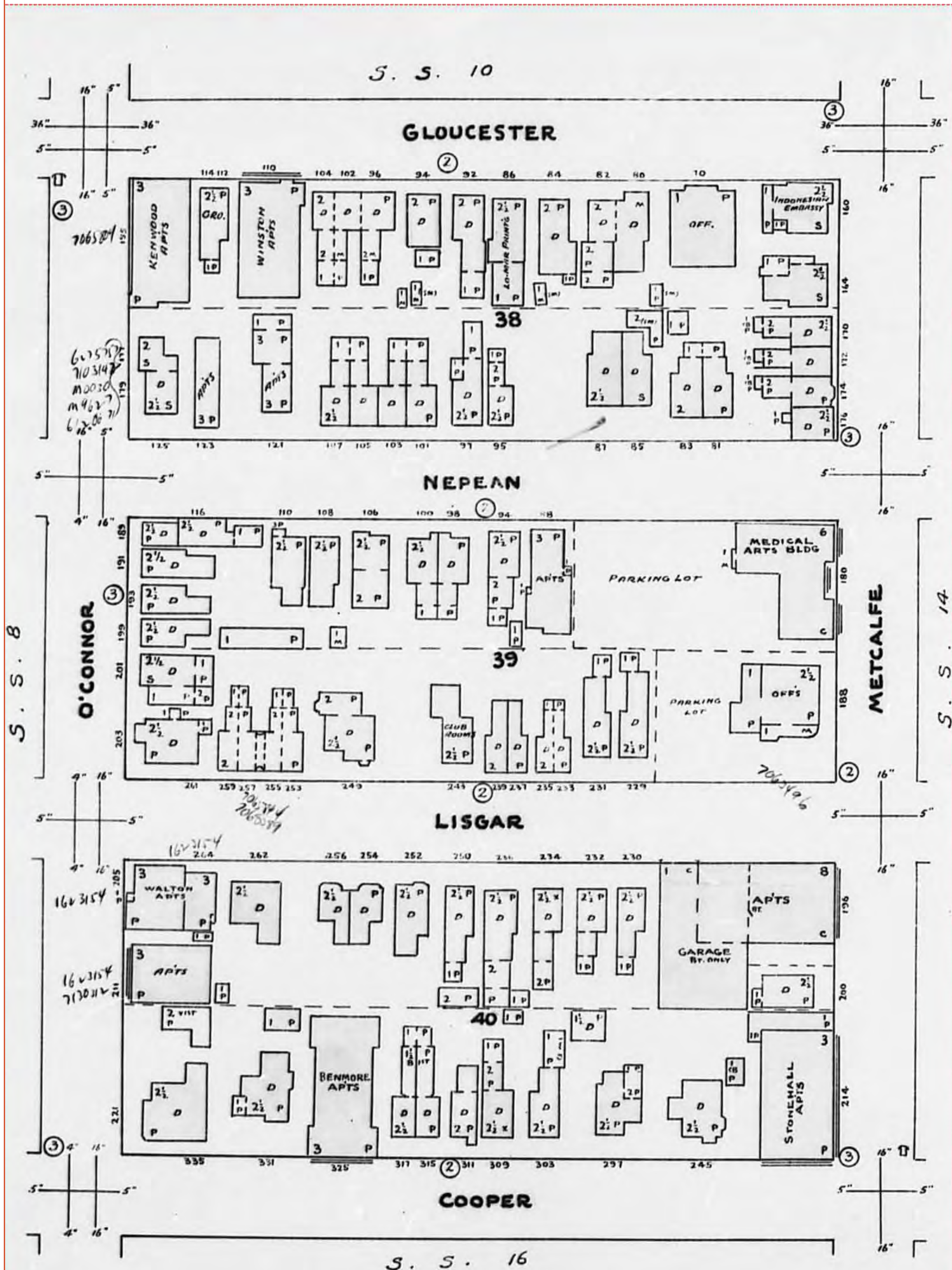
OPTA INFORMATION INTELLIGENCE

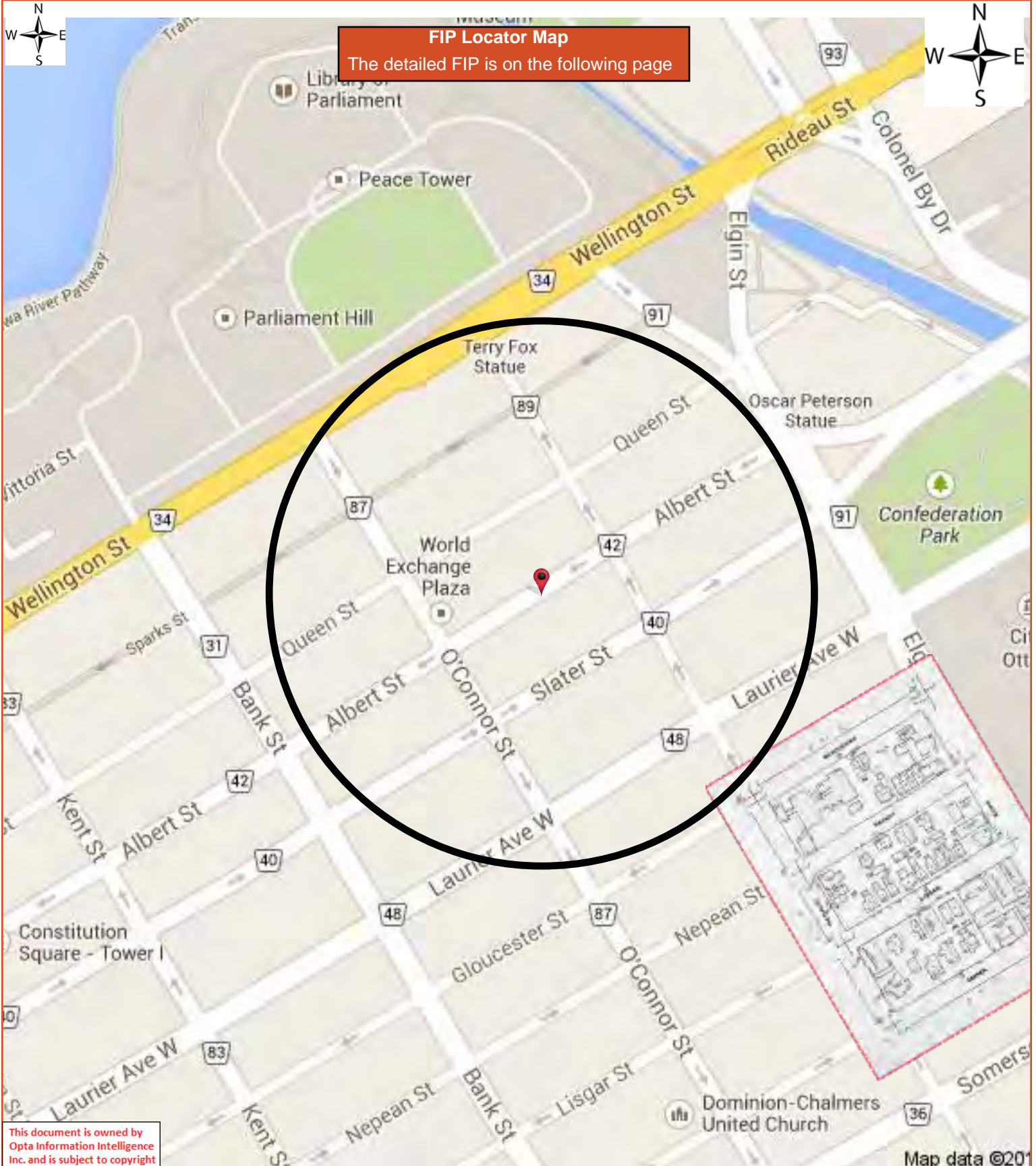




Project #: 91632

Date Completed: February 24, 2014 08:22:20

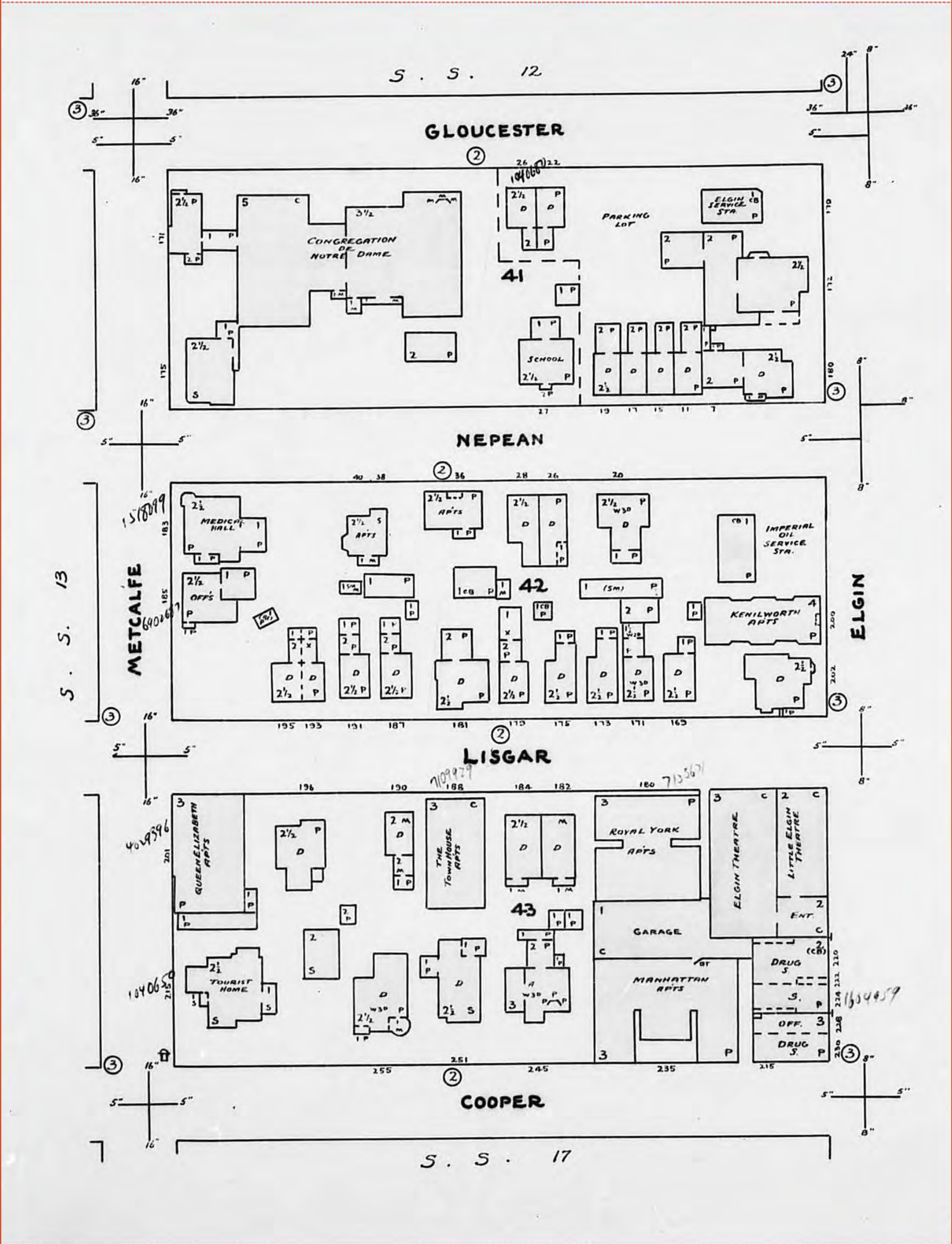






INFORMATION INTELLIGENCE

OPTA INFORMATION INTELLIGENCE





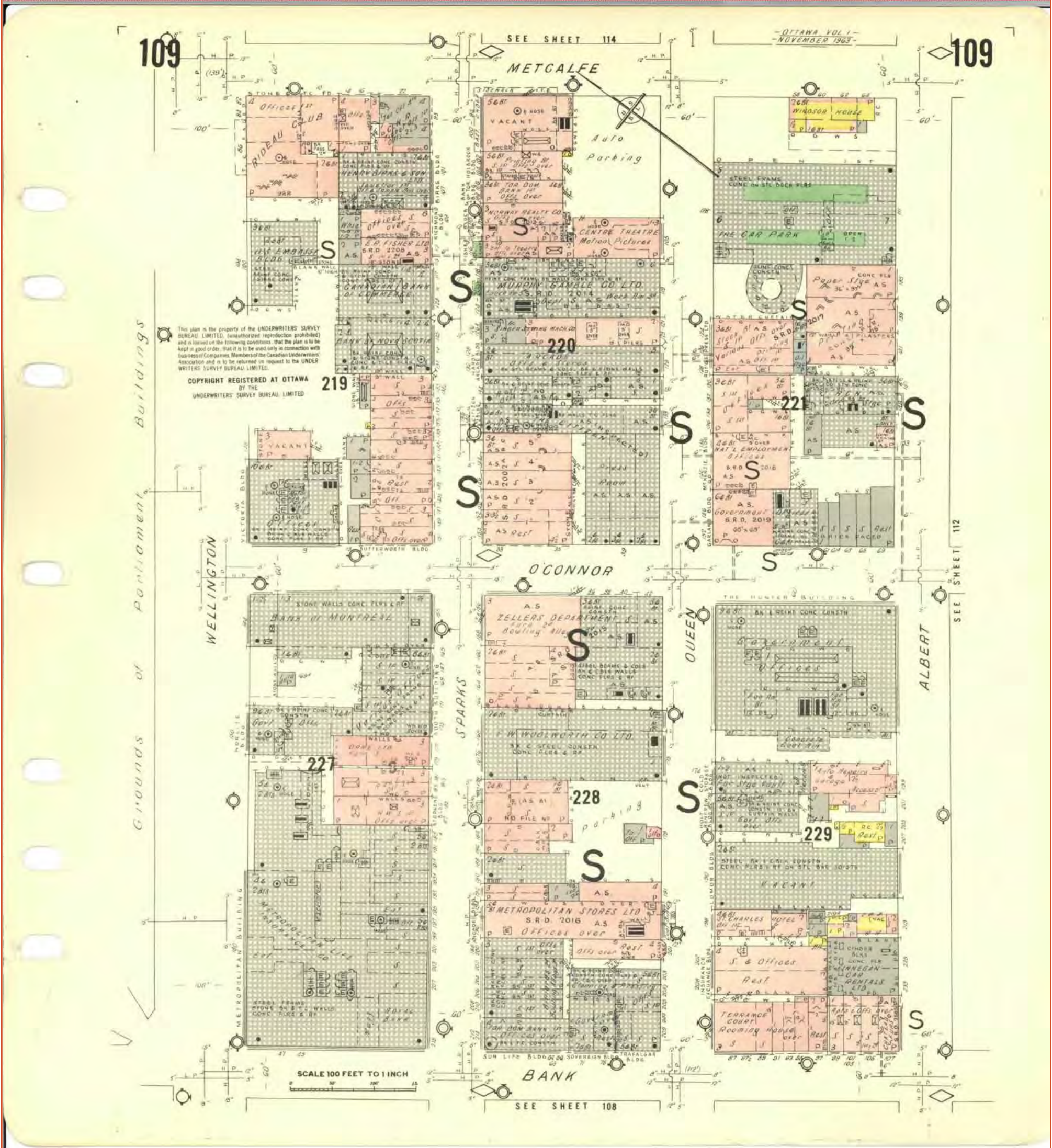
FIP Locator Map
The detailed FIP is on the following page

1963 Volume: Ottawa 1 Firemap: 109
Ottawa Volume 1 Plan: 1450 (1956)
Sheet: 109 (1963)

Project #: 91632

Requested by:
CHRISTINE AUBIN


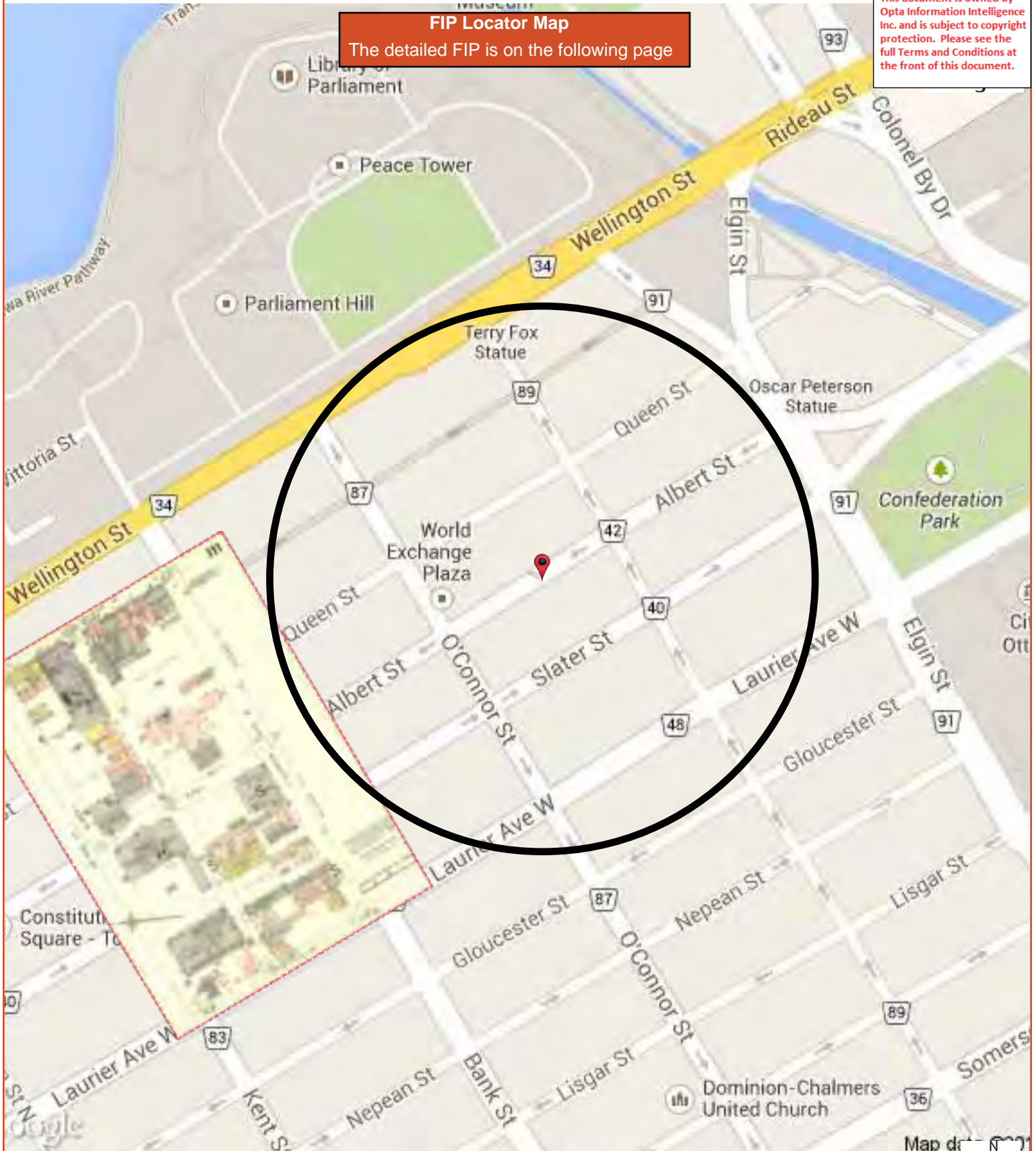
Date Completed: February 24, 2014 08:22:20

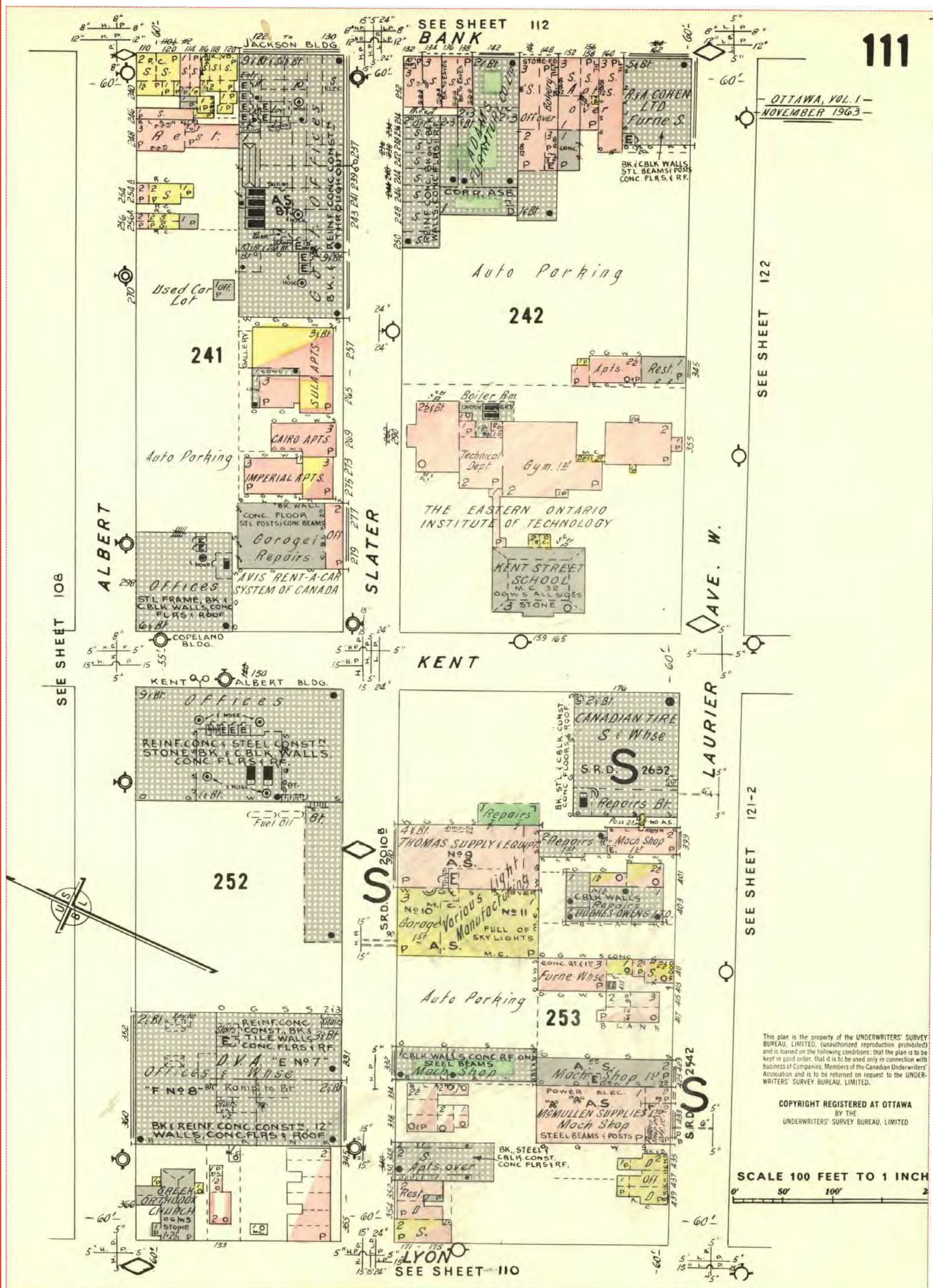


FIP Locator Map

The detailed FIP is on the following page


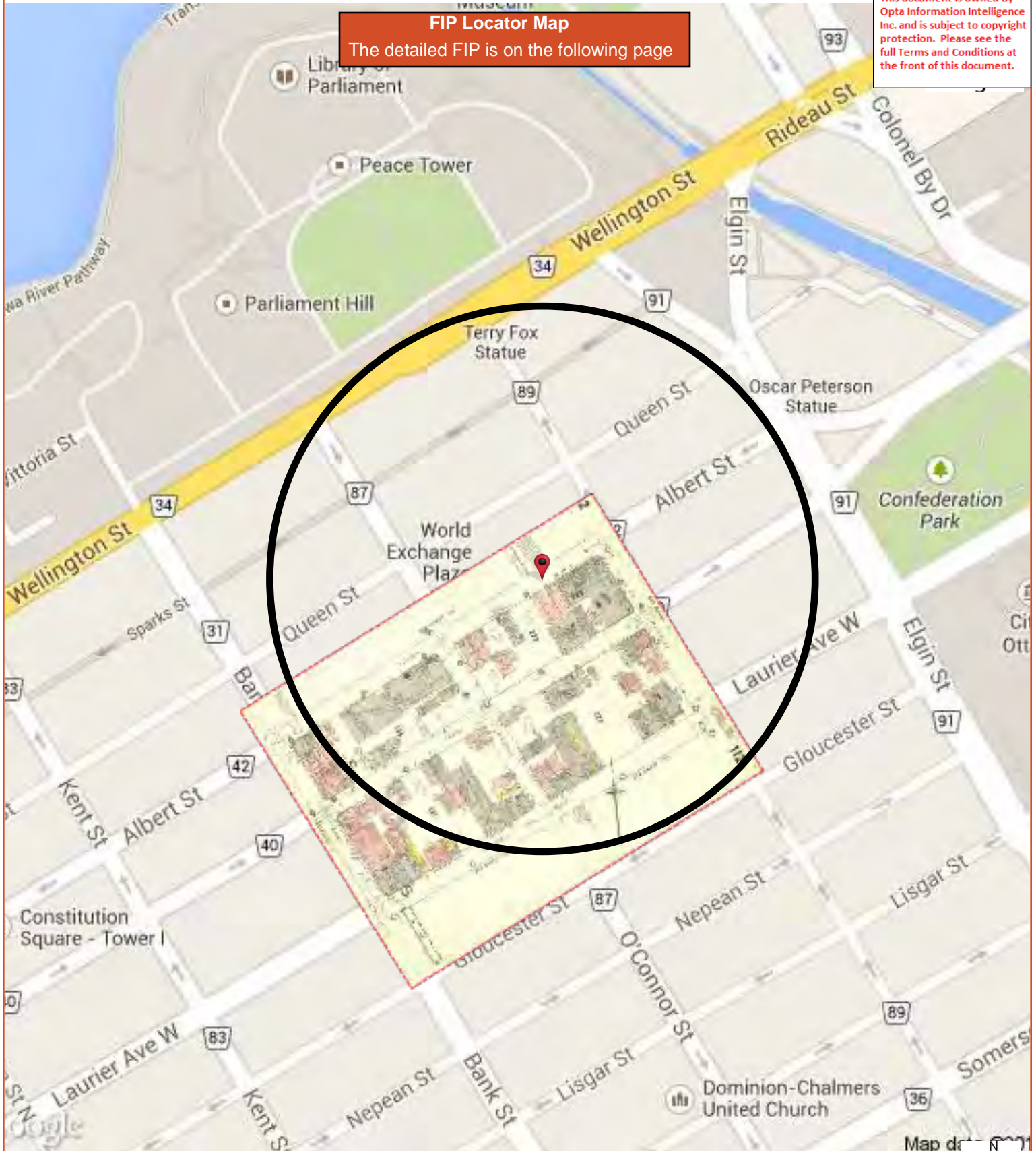
This document is owned by Opta Information Intelligence Inc. and is subject to copyright protection. Please see the full Terms and Conditions at the front of this document.

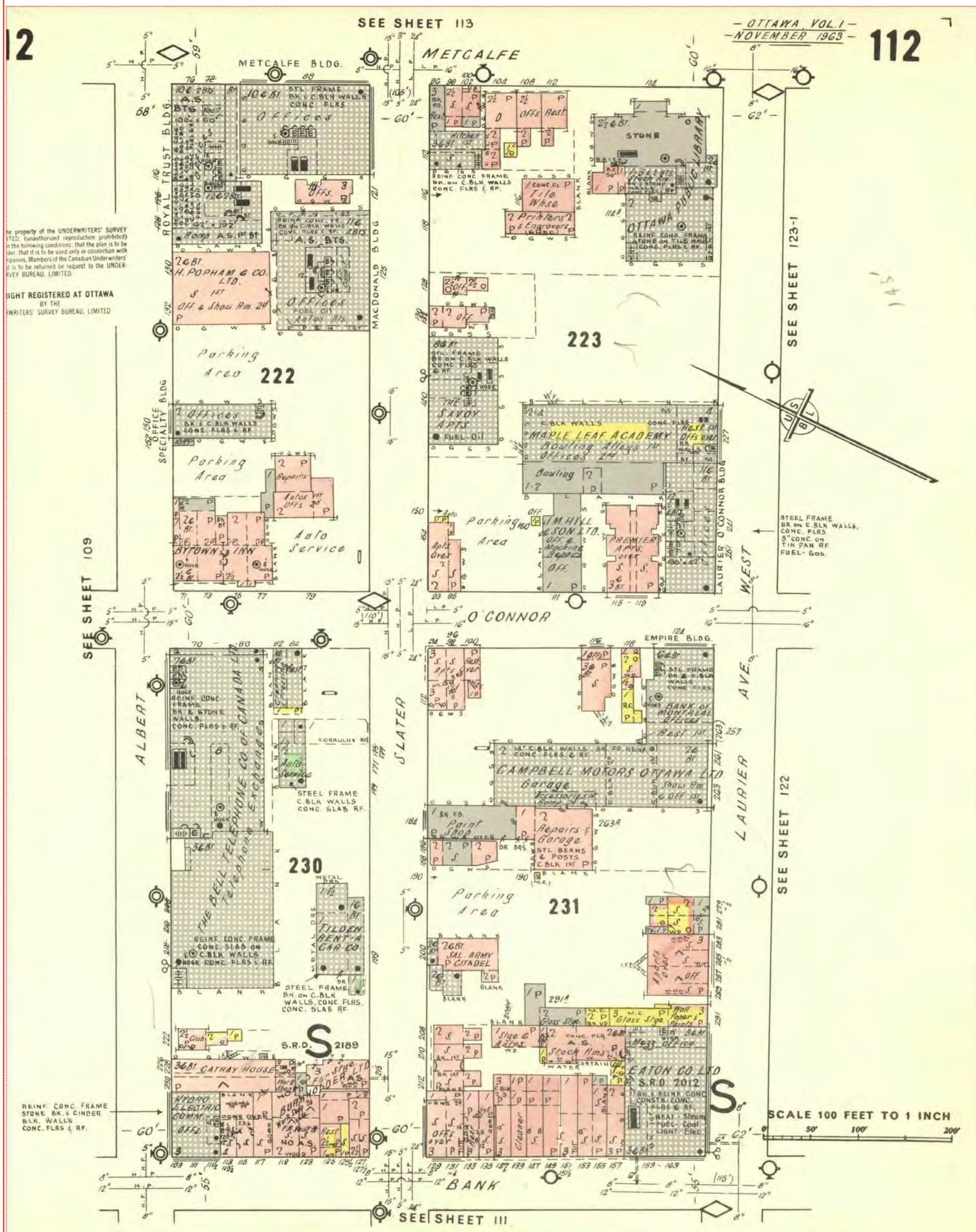


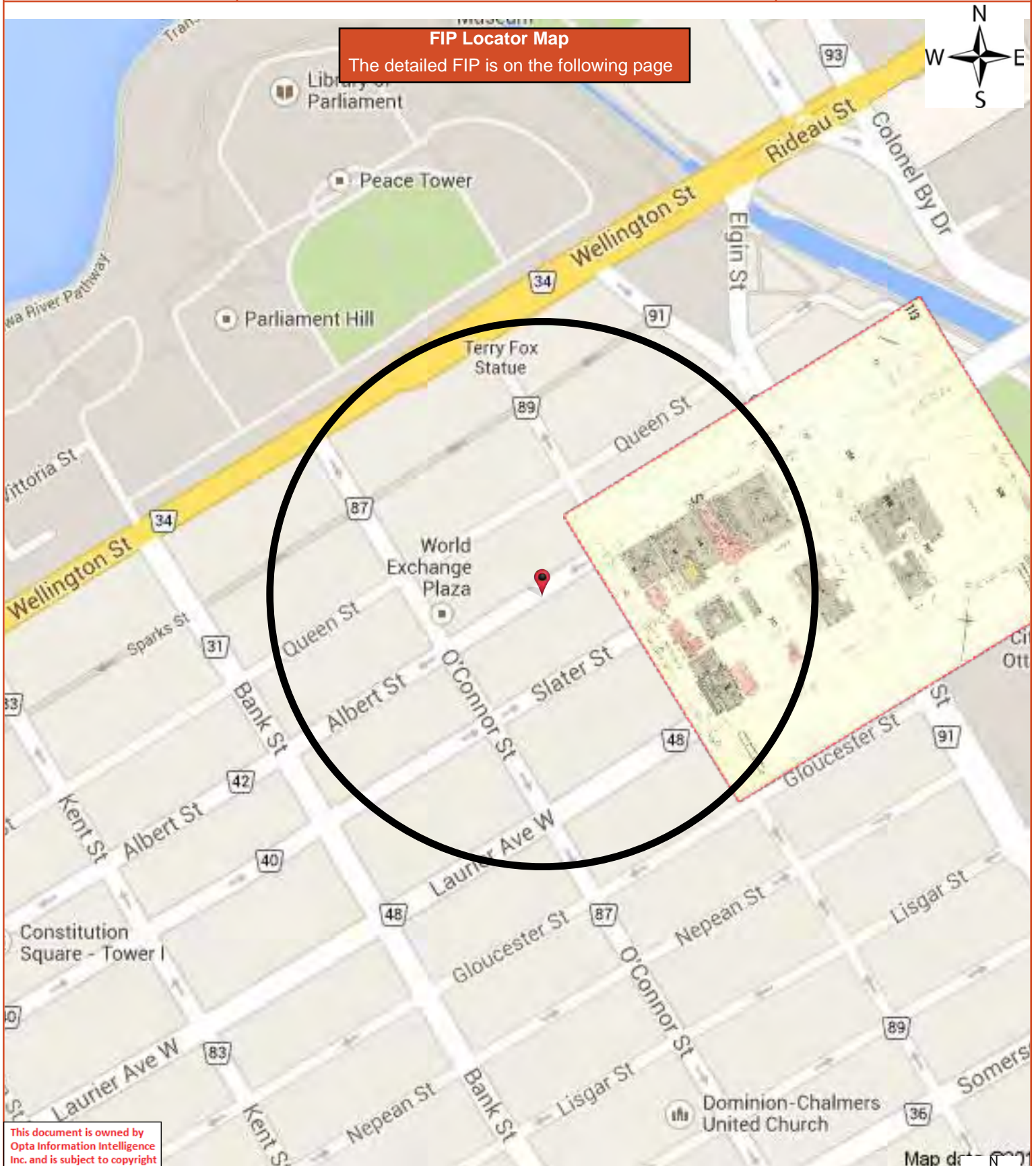


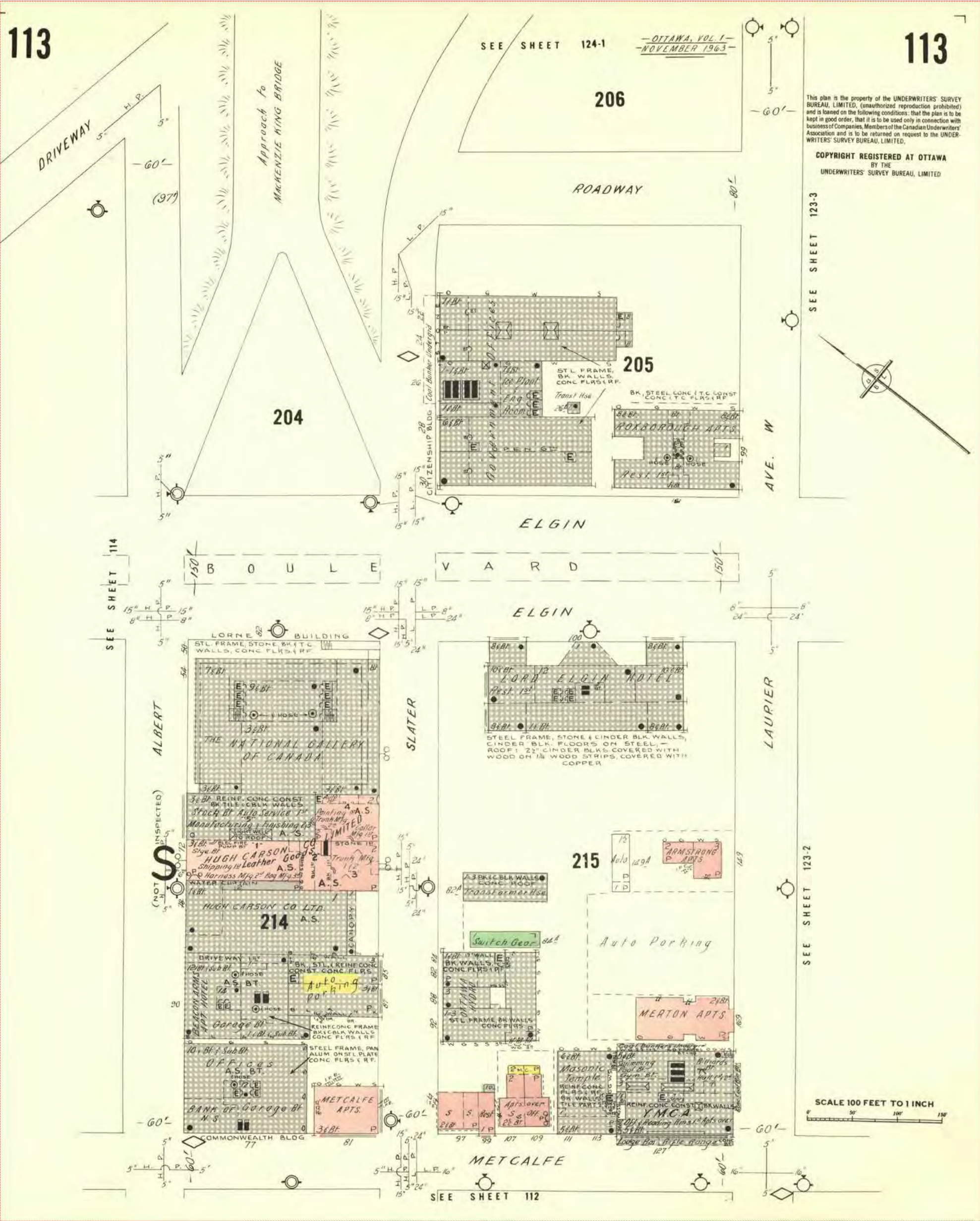
FIP Locator Map

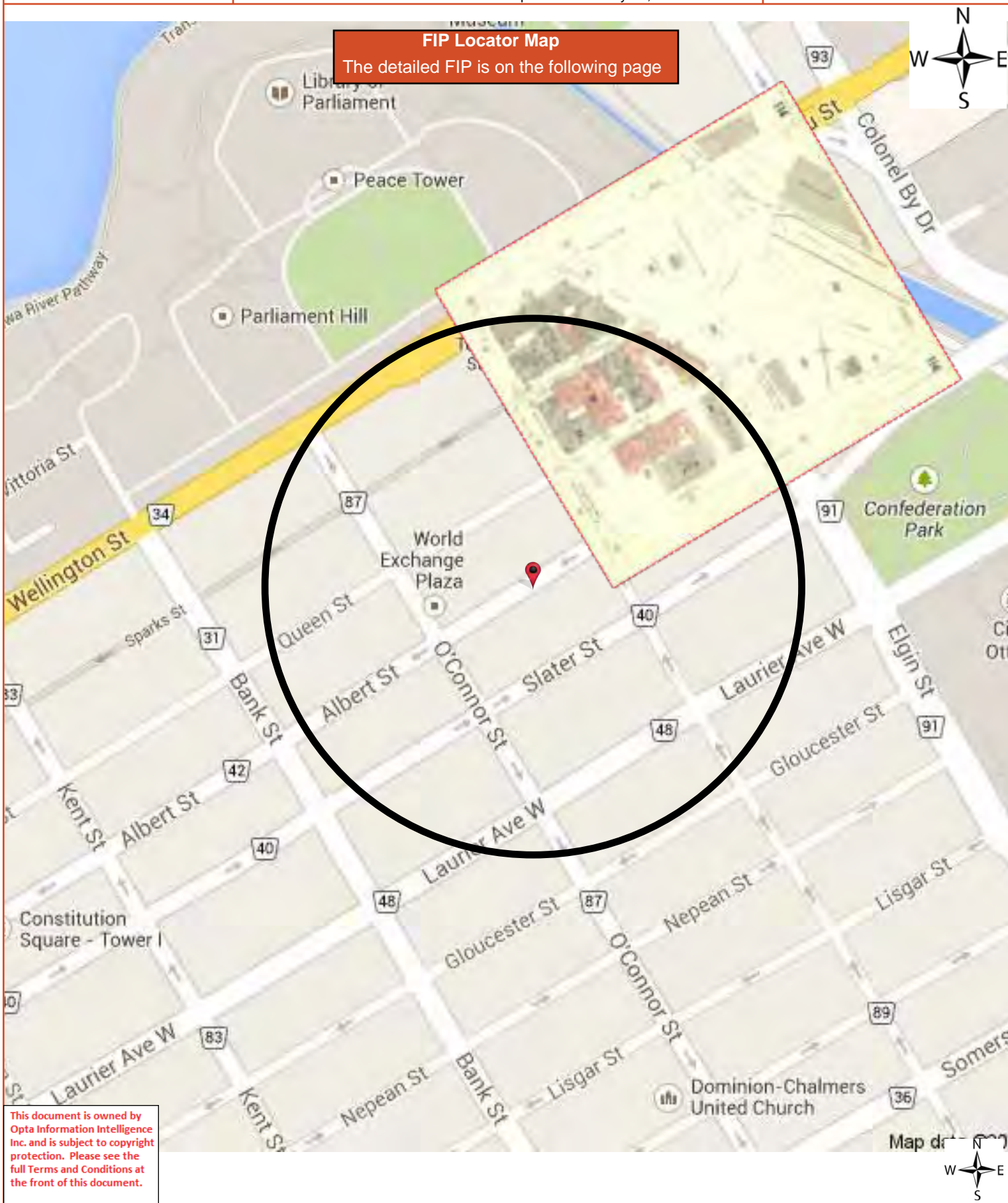
The detailed FIP is on the following page







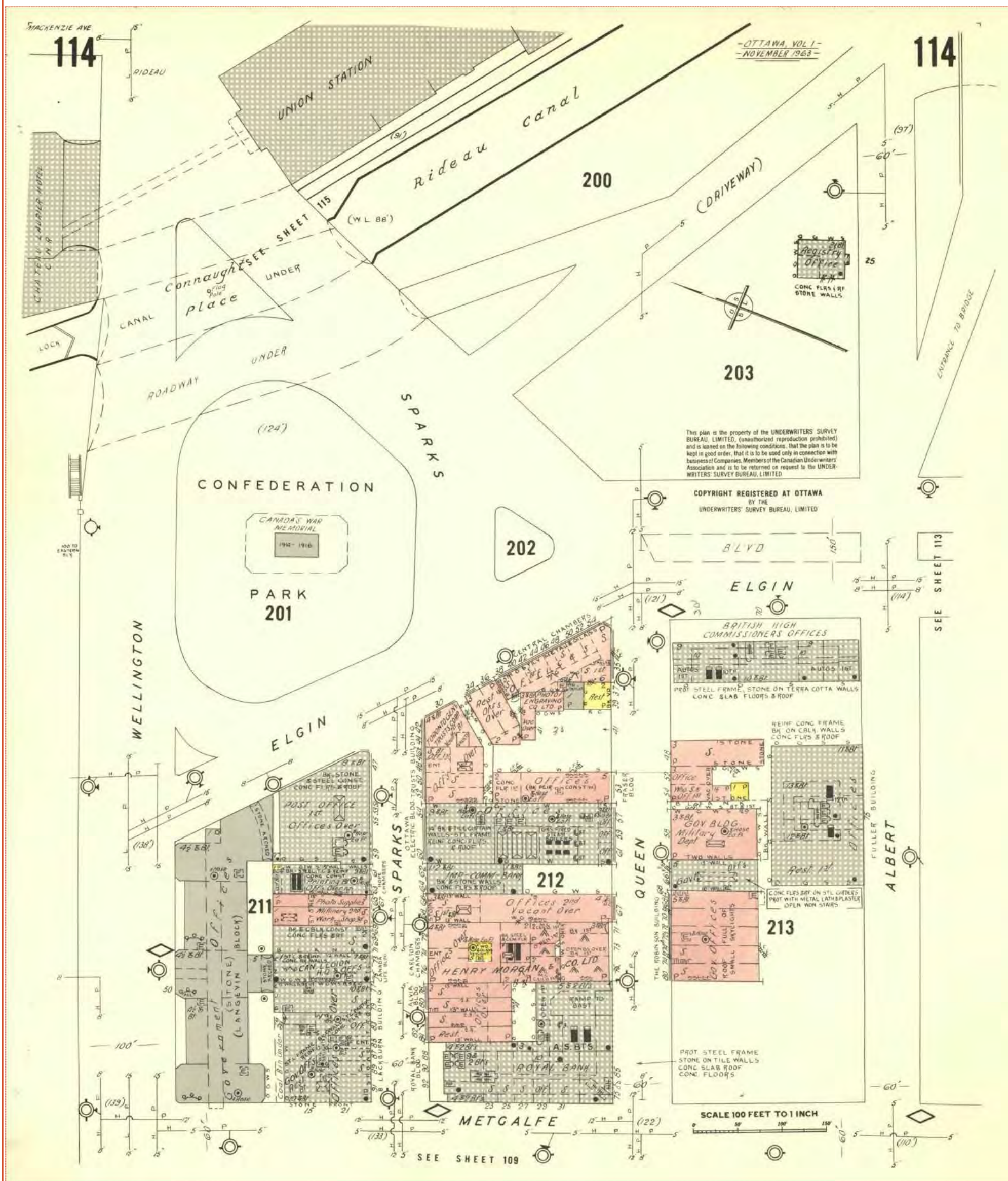




**1963 Volume: Ottawa 1 Firemap: 114
Ottawa Volume 1 Plan: 1450 (1956)
Sheet: 114 (1963)**

Project #: 91632

Requested by:
CHRISTINE AUBIN
Date Completed: February 24, 2014 08:22:20

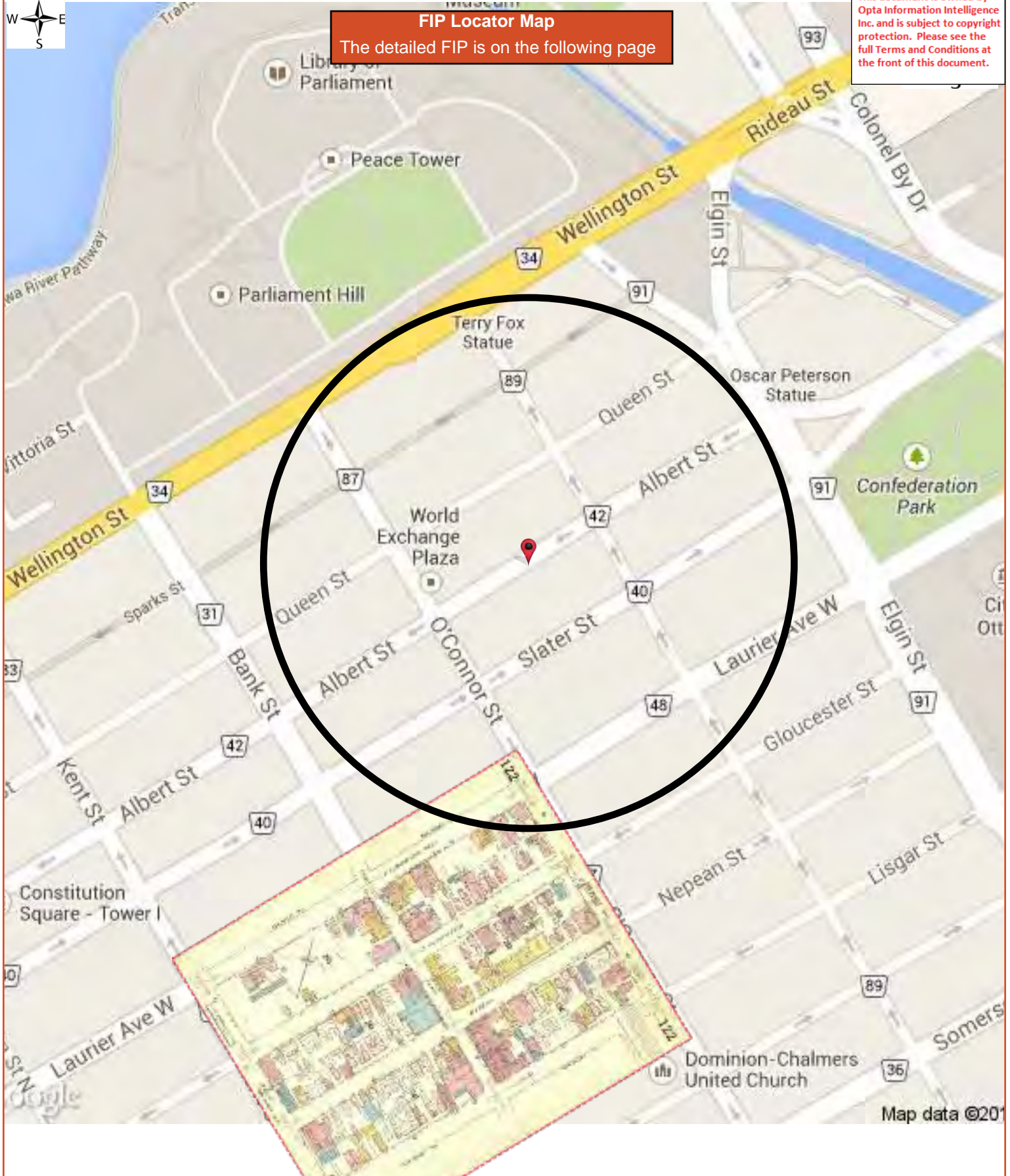


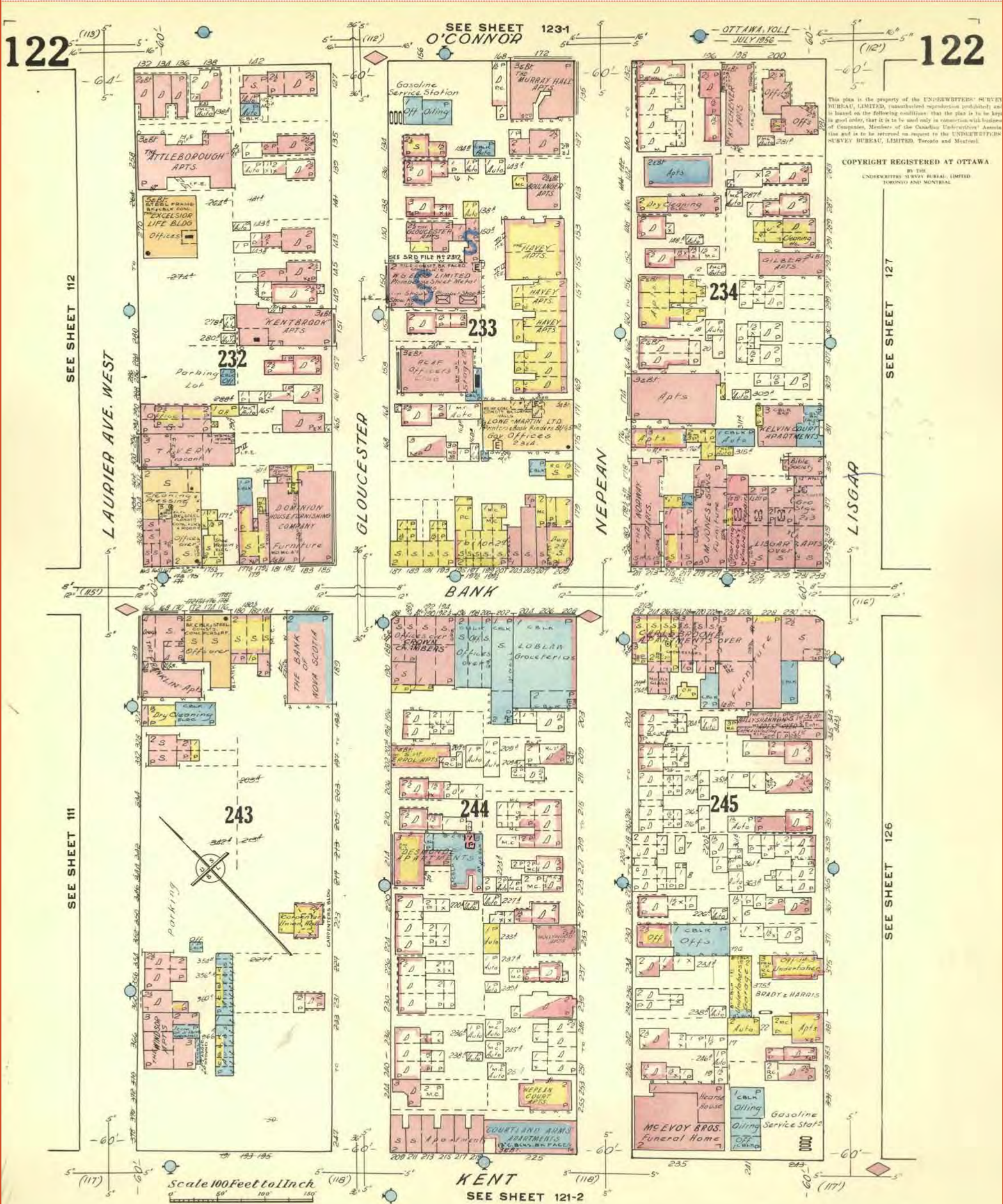


FIP Locator Map

The detailed FIP is on the following page

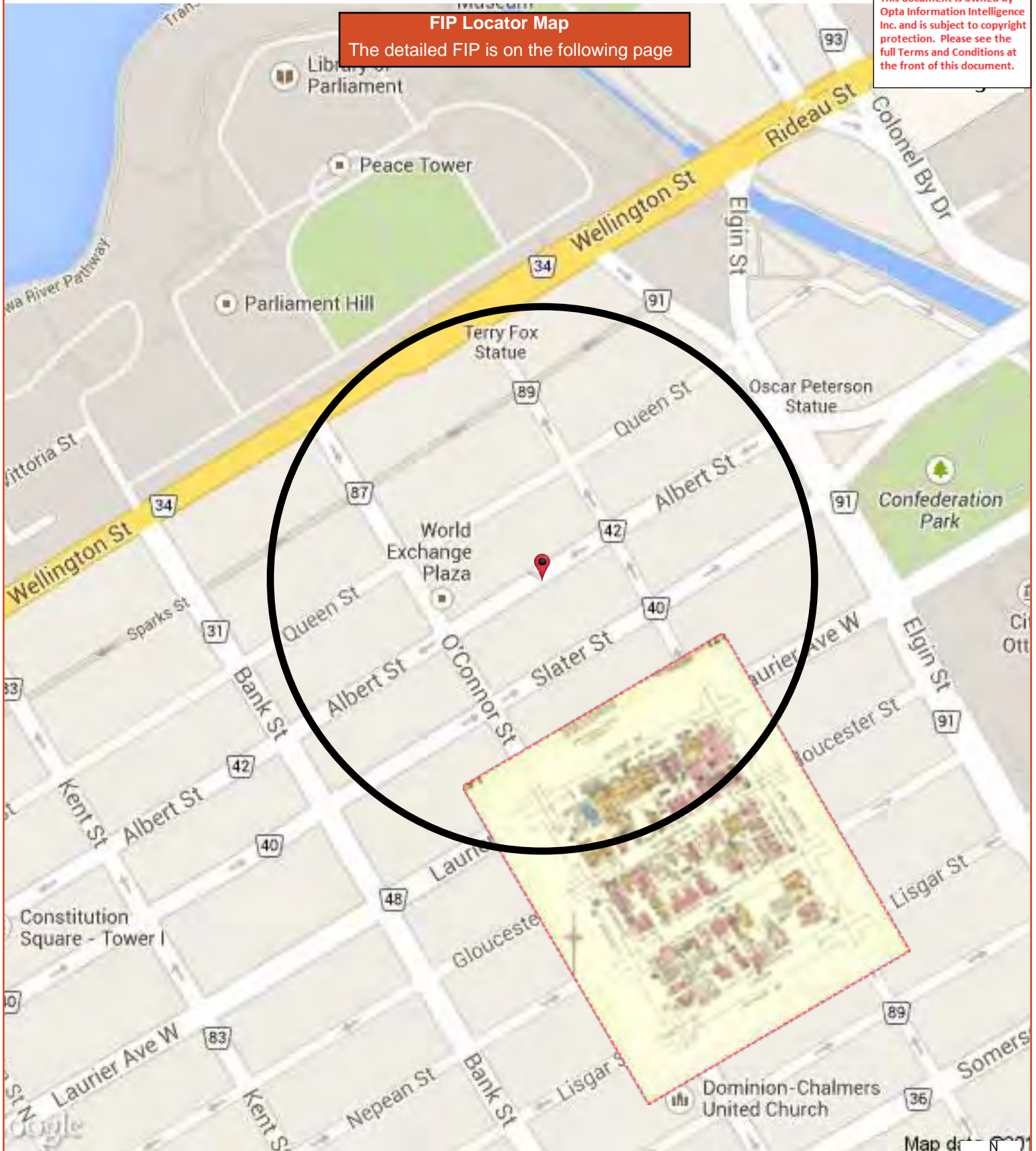
This document is owned by Opta Information Intelligence Inc. and is subject to copyright protection. Please see the full Terms and Conditions at the front of this document.

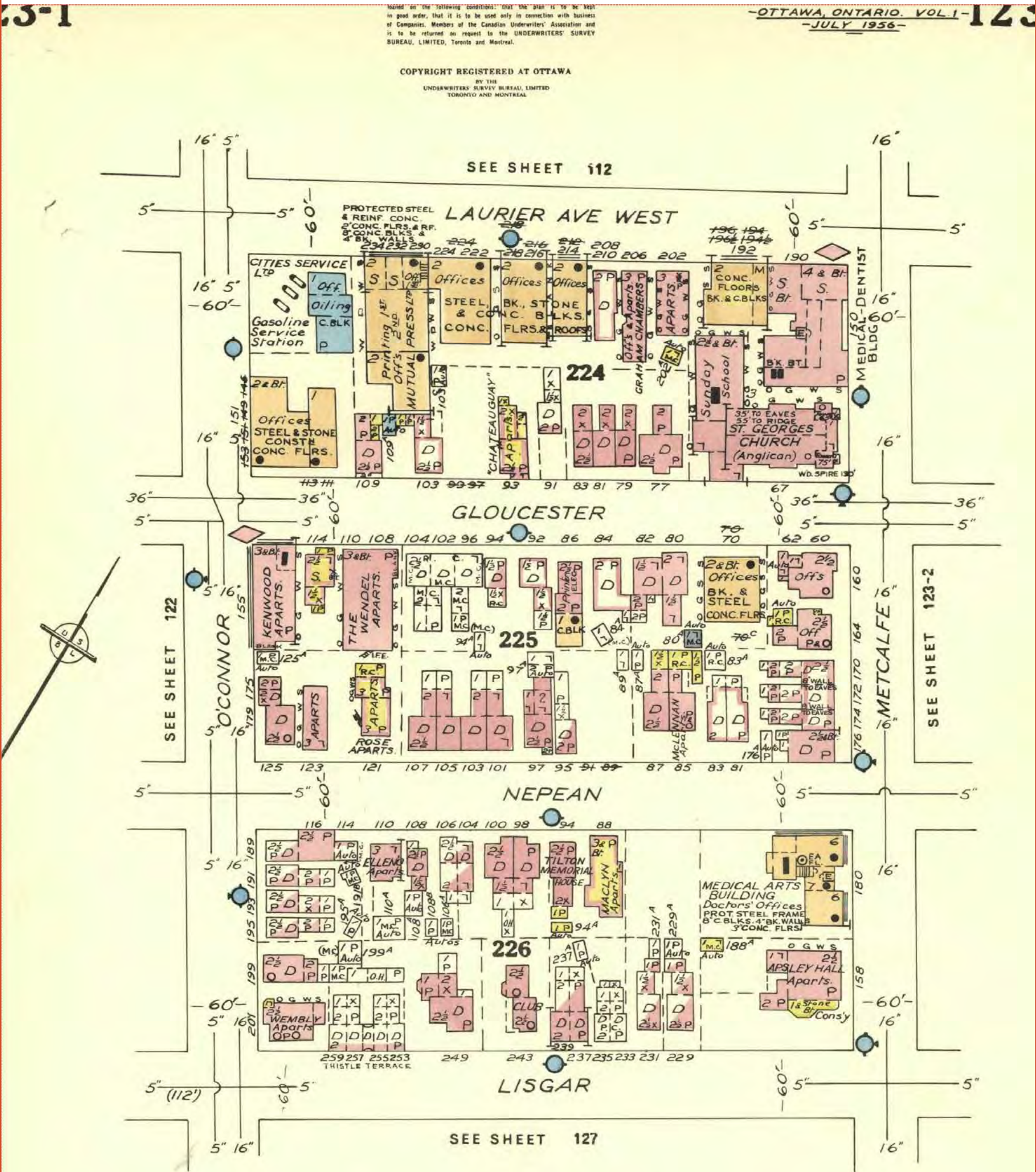


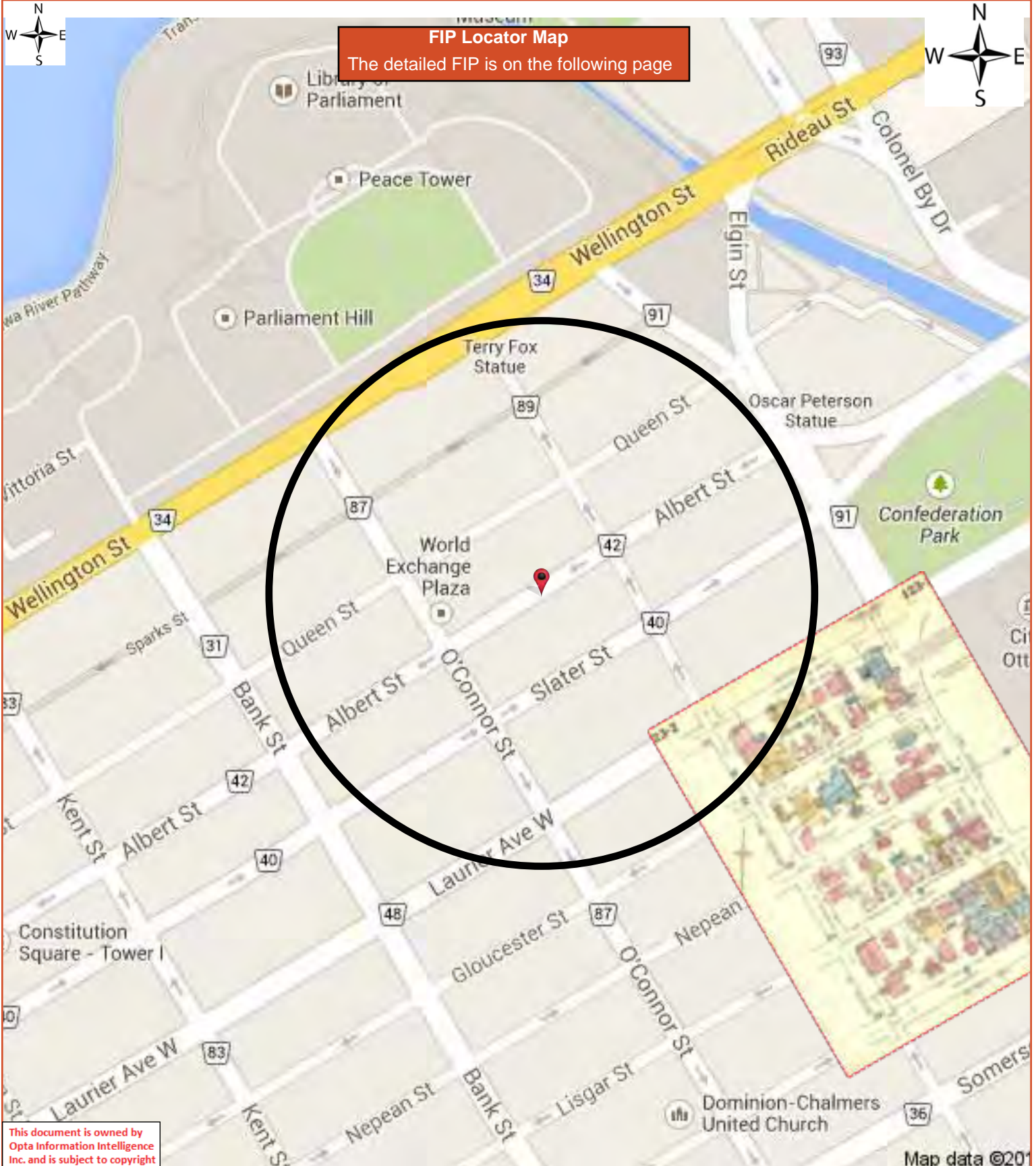


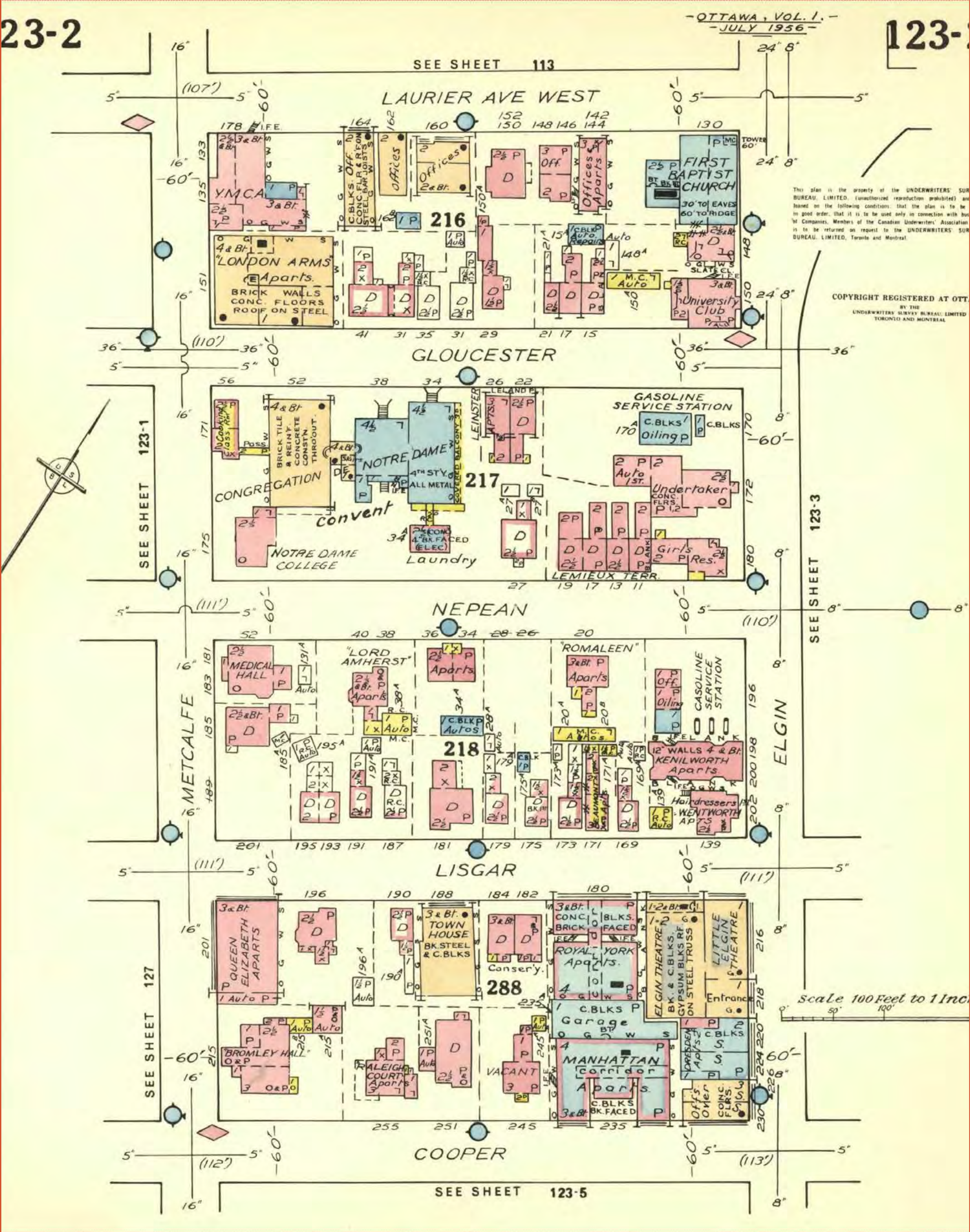
FIP Locator Map

The detailed FIP is on the following page










APPENDIX II
Correspondence with Regulatory Agencies

This form is for requesting documents which are in the Ministry's files on environmental concerns related to properties. Please refer to the guide on the completion and use of this form. Our fax no. is **(416) 314-4285**.

Requester Data			For Ministry Use Only	
Name, Title, Company Name and Mailing Address of Requester Julie Roy Pinchin Ltd. 1 Hines Road, Suite 200 Kanata, Ontario K2K 3C7 For questions or concerns please contact Julie Roy at: jroy@pinchin.com			FOI Request No.	FOI Co-ordinator Review date
			Date Request Received	Fee Paid ~ ACCT ~ CHQ <input checked="" type="checkbox"/> VISA ~ CASH
			Response Due Date	
Telephone/Fax Nos. Tel: (613) 592-3387 ext 1833 Fax (613) 592-5897	Your Project/Reference No. 221086	Signature of Requester 	<input type="checkbox"/> CNR <input type="checkbox"/> ER <input type="checkbox"/> NOR <input type="checkbox"/> SWR <input type="checkbox"/> WCR <input type="checkbox"/> SAC <input type="checkbox"/> IEB <input type="checkbox"/> EAA <input type="checkbox"/>	
Request Parameters Municipal Address / Lot, Concession, Geographic Township (Municipal address essential for cities, towns or regions) 88 Albert Street Ottawa Ontario Present Property Owner(s) and Date(s) of Ownership Beacon Realty Previous Property Owner(s) and Date(s) of Ownership Present/Previous Tenant(s), (if applicable)				
Search Parameters Files older than 2 years may require \$60.00 retrieval cost. There is no guarantee that records responsive to your request will be located.			Specify Year(s) Requested	
Environmental concerns (General correspondence, occurrence reports, abatement)			ALL	
Orders			ALL	
Spills			ALL	
Investigations/prosecutions ▶ Owner/tenant information must be provided			ALL	
Waste Generator number/classes			ALL	
Certificates of Approval ▶ Proponent information must be provided 1985 and prior records are searched manually. Search fees in excess of \$300.00 could be incurred, depending on the types and years to be searched. Specify Certificates of Approval number (s) (if known). If supporting documents are also required, mark SD box and specify type e.g. maps, plans, hydrogeological reports, etc.				
			SD	Specify Year(s) Requested
air – emissions				
water - mains, treatment, ground level, standpipes & elevated storage, pumping stations (local & booster)				
sewage - sanitary, storm, treatment, stormwater, leachate & leachate treatment & sewage pump stations				
waste water - industrial discharge				
waste sites - disposal, landfill sites, transfer stations, processing sites, incinerator sites				
waste systems	- haulers: sewage, non-hazardous & hazardous waste			
	- mobile waste processing units			
	- PCB destruction			
pesticides - licenses				

Julie Roy

From: Julie Roy
Sent: Monday, March 19, 2018 12:34 PM
To: 'Public Information Services'
Subject: TSSA Archival Search
Attachments: 221086 TSSA Request.pdf

Can you please process the attached archival request?
Thank you

Julie Roy
Administrative Assistant

Pinchin Ltd.
1 Hines Road, Suite 200, Kanata ON K2K 3C7
T: 613.592.3387 ext. 1833 | pinchin.com

APPENDIX III
EcoLog ERIS Report



DATABASE REPORT

Project Property: 88 Albert Street, Ottawa, Ontario
88 Albert St
Ottawa ON K1P5E9
221086

Project No:

Report Type: Standard Report

Order No: 20180319029

Requested by: Pinchin Ltd.

Date Completed: March 21, 2018

**Environmental Risk
Information Services**
A division of Glacier Media Inc.
P: 1.866.517.5204
E: info@erisinfo.com

www.erisinfo.com

Table of Contents

Table of Contents.....	2
Executive Summary.....	3
Executive Summary: Report Summary.....	4
Executive Summary: Site Report Summary - Project Property.....	6
Executive Summary: Site Report Summary - Surrounding Properties.....	7
Executive Summary: Summary By Data Source.....	23
Map.....	41
Aerial.....	42
Topographic Map.....	43
Detail Report.....	44
Unplottable Summary.....	202
Unplottable Report.....	203
Appendix: Database Descriptions.....	207
Definitions.....	215

Notice: IMPORTANT LIMITATIONS and YOUR LIABILITY

Reliance on information in Report: This report DOES NOT replace a full Phase I Environmental Site Assessment but is solely intended to be used as a database review of environmental records.

License for use of information in Report: No page of this report can be used without this cover page, this notice and the project property identifier. The information in Report(s) may not be modified or re-sold.

Your Liability for misuse: Using this Service and/or its reports in a manner contrary to this Notice or your agreement will be in breach of copyright and contract and ERIS may obtain damages for such mis-use, including damages caused to third parties, and gives ERIS the right to terminate your account, rescind your license to any previous reports and to bar you from future use of the Service.

No warranty of Accuracy or Liability for ERIS: The information contained in this report has been produced by ERIS Information Limited Partnership ("ERIS") using various sources of information, including information provided by Federal and Provincial government departments. The report applies only to the address and up to the date specified on the cover of this report, and any alterations or deviation from this description will require a new report. This report and the data contained herein does not purport to be and does not constitute a guarantee of the accuracy of the information contained herein and does not constitute a legal opinion nor medical advice. Although ERIS has endeavored to present you with information that is accurate, ERIS disclaims, any and all liability for any errors, omissions, or inaccuracies in such information and data, whether attributable to inadvertence, negligence or otherwise, and for any consequences arising therefrom. Liability on the part of ERIS is limited to the monetary value paid for this report.

Trademark and Copyright: You may not use the ERIS trademarks or attribute any work to ERIS other than as outlined above. This Service and Report(s) are protected by copyright owned by ERIS Information Limited Partnership. Copyright in data used in the Service or Report(s) (the "Data") is owned by ERIS or its licensors. The Service, Report(s) and Data may not be copied or reproduced in whole or in any substantial part without prior written consent of ERIS.

Executive Summary

Property Information:

Project Property: 88 Albert Street, Ottawa, Ontario
88 Albert St Ottawa ON K1P5E9

Project No: 221086

Coordinates:

Latitude: 45.421599
Longitude: -75.695364
UTM Northing: 5,030,021.57
UTM Easting: 445,598.14
UTM Zone: UTM Zone 18T

Elevation: 249 FT
75.88 M

Order Information:

Order No: 20180319029
Date Requested: March 19, 2018
Requested by: Pinchin Ltd.
Report Type: Standard Report

Historical/Products:

Insurance Products Fire Insurance Maps/Inspection Reports/Site Specific Plans

Executive Summary: Report Summary

<i>Database</i>	<i>Name</i>	<i>Searched</i>	<i>Project Property</i>	<i>Within 0.25 km</i>	<i>Total</i>
AAGR	<i>Abandoned Aggregate Inventory</i>	<i>N</i>	-	-	-
AGR	<i>Aggregate Inventory</i>	<i>N</i>	-	-	-
AMIS	<i>Abandoned Mine Information System</i>	<i>N</i>	-	-	-
ANDR	<i>Anderson's Waste Disposal Sites</i>	<i>N</i>	-	-	-
AUWR	<i>Automobile Wrecking & Supplies</i>	<i>N</i>	-	-	-
BORE	<i>Borehole</i>	<i>N</i>	-	-	-
CA	<i>Certificates of Approval</i>	<i>N</i>	-	-	-
CFOT	<i>Commercial Fuel Oil Tanks</i>	<i>Y</i>	<i>0</i>	<i>0</i>	<i>0</i>
CHEM	<i>Chemical Register</i>	<i>N</i>	-	-	-
CNG	<i>Compressed Natural Gas Stations</i>	<i>N</i>	-	-	-
COAL	<i>Inventory of Coal Gasification Plants and Coal Tar Sites</i>	<i>N</i>	-	-	-
CONV	<i>Compliance and Convictions</i>	<i>N</i>	-	-	-
CPU	<i>Certificates of Property Use</i>	<i>N</i>	-	-	-
DRL	<i>Drill Hole Database</i>	<i>N</i>	-	-	-
EASR	<i>Environmental Activity and Sector Registry</i>	<i>N</i>	-	-	-
EBR	<i>Environmental Registry</i>	<i>N</i>	-	-	-
ECA	<i>Environmental Compliance Approval</i>	<i>N</i>	-	-	-
EEM	<i>Environmental Effects Monitoring</i>	<i>N</i>	-	-	-
EHS	<i>ERIS Historical Searches</i>	<i>N</i>	-	-	-
EIIS	<i>Environmental Issues Inventory System</i>	<i>N</i>	-	-	-
EMHE	<i>Emergency Management Historical Event</i>	<i>N</i>	-	-	-
EXP	<i>List of TSSA Expired Facilities</i>	<i>Y</i>	<i>0</i>	<i>0</i>	<i>0</i>
FCON	<i>Federal Convictions</i>	<i>N</i>	-	-	-
FCS	<i>Contaminated Sites on Federal Land</i>	<i>N</i>	-	-	-
FOFT	<i>Fisheries & Oceans Fuel Tanks</i>	<i>N</i>	-	-	-
FST	<i>Fuel Storage Tank</i>	<i>Y</i>	<i>0</i>	<i>0</i>	<i>0</i>
FSTH	<i>Fuel Storage Tank - Historic</i>	<i>Y</i>	<i>0</i>	<i>0</i>	<i>0</i>
GEN	<i>Ontario Regulation 347 Waste Generators Summary</i>	<i>Y</i>	<i>0</i>	<i>327</i>	<i>327</i>
GHG	<i>Greenhouse Gas Emissions from Large Facilities</i>	<i>N</i>	-	-	-
HINC	<i>TSSA Historic Incidents</i>	<i>Y</i>	<i>0</i>	<i>0</i>	<i>0</i>
IAFT	<i>Indian & Northern Affairs Fuel Tanks</i>	<i>N</i>	-	-	-
INC	<i>TSSA Incidents</i>	<i>Y</i>	<i>0</i>	<i>3</i>	<i>3</i>
LIMO	<i>Landfill Inventory Management Ontario</i>	<i>N</i>	-	-	-
MINE	<i>Canadian Mine Locations</i>	<i>N</i>	-	-	-
MNR	<i>Mineral Occurrences</i>	<i>N</i>	-	-	-
NATE	<i>National Analysis of Trends in Emergencies System (NATES)</i>	<i>N</i>	-	-	-

Database	Name	Searched	Project Property	Within 0.25 km	Total
NCPL	<i>Non-Compliance Reports</i>	N	-	-	-
NDFT	<i>National Defense & Canadian Forces Fuel Tanks</i>	N	-	-	-
NDSP	<i>National Defense & Canadian Forces Spills</i>	N	-	-	-
NDWD	<i>National Defence & Canadian Forces Waste Disposal Sites</i>	N	-	-	-
NEBI	<i>National Energy Board Pipeline Incidents</i>	N	-	-	-
NEBW	<i>National Energy Board Wells</i>	N	-	-	-
NEES	<i>National Environmental Emergencies System (NEES)</i>	N	-	-	-
NPCB	<i>National PCB Inventory</i>	N	-	-	-
NPRI	<i>National Pollutant Release Inventory</i>	N	-	-	-
OGW	<i>Oil and Gas Wells</i>	N	-	-	-
OOGW	<i>Ontario Oil and Gas Wells</i>	N	-	-	-
OPCB	<i>Inventory of PCB Storage Sites</i>	Y	0	4	4
ORD	<i>Orders</i>	N	-	-	-
PAP	<i>Canadian Pulp and Paper</i>	N	-	-	-
PCFT	<i>Parks Canada Fuel Storage Tanks</i>	N	-	-	-
PES	<i>Pesticide Register</i>	N	-	-	-
PINC	<i>TSSA Pipeline Incidents</i>	Y	0	0	0
PRT	<i>Private and Retail Fuel Storage Tanks</i>	Y	0	0	0
PTTW	<i>Permit to Take Water</i>	N	-	-	-
REC	<i>Ontario Regulation 347 Waste Receivers Summary</i>	N	-	-	-
RSC	<i>Record of Site Condition</i>	N	-	-	-
RST	<i>Retail Fuel Storage Tanks</i>	Y	0	0	0
SCT	<i>Scott's Manufacturing Directory</i>	N	-	-	-
SPL	<i>Ontario Spills</i>	Y	0	40	40
SRDS	<i>Wastewater Discharger Registration Database</i>	N	-	-	-
TANK	<i>Anderson's Storage Tanks</i>	Y	0	0	0
TCFT	<i>Transport Canada Fuel Storage Tanks</i>	N	-	-	-
VAR	<i>TSSA Variances for Abandonment of Underground Storage Tanks</i>	Y	0	1	1
WDS	<i>Waste Disposal Sites - MOE CA Inventory</i>	Y	0	0	0
WDSH	<i>Waste Disposal Sites - MOE 1991 Historical Approval Inventory</i>	Y	0	0	0
WWIS	<i>Water Well Information System</i>	N	-	-	-
		Total:	0	375	375

Executive Summary: Site Report Summary - Project Property

Map Key	DB	Company/Site Name	Address	Dir/Dist (m)	Elev diff (m)	Page Number
------------	----	-------------------	---------	--------------	------------------	----------------

No records found in the selected databases for the project property.

Executive Summary: Site Report Summary - Surrounding Properties

Map Key	DB	Company/Site Name	Address	Dir/Dist (m)	Elev Diff (m)	Page Number
1	SPL	City of Ottawa	81 Metcalfe St. Ottawa ON	SW/41.7	-0.03	44
2	GEN	PARAGON CLEANERS (1983)	77 METCALFE OTTAWA ON K1P 5L6	W/42.1	1.00	44
2	GEN	PARAGON CLEANERS (1983) 30-152	77 METCALFE OTTAWA ON K1P 5L6	W/42.1	1.00	44
2	GEN	NAV CANADA	77 METCALFE STREET OTTAWA ON	W/42.1	1.00	45
3	GEN	OTTAWA HYDRO	88 SLATER STREET (SLATER SUBSTATION) C/O 3024 ALBION ROAD OTTAWA ON K1G 3S4	SSE/50.7	-0.31	45
3	GEN	OTTAWA HYDRO	88 SLATER STREET (SLATER SUBSTATION) C/O 3025 ALBION RD., BOX 8700 OTTAWA ON K1G 3S4	SSE/50.7	-0.31	45
3	GEN	OTTAWA HYDRO	88 SLATER STREET SLATER SUBSTATION OTTAWA ON	SSE/50.7	-0.31	45
3	GEN	OTTAWA HYDRO 29-081	88 SLATER STREET (SLATER SUBSTATION) C/O 3025 ALBION RD., BOX 8700 OTTAWA ON K1G 3S4	SSE/50.7	-0.31	46
3	SPL	ONTARIO HYDRO	88 SLATER ST., ONTARIO HYDRO SUB- STATION. TRANSFORMER OTTAWA CITY ON	SSE/50.7	-0.31	46
3	SPL	ONTARIO HYDRO	88 SLATER ST. TRANSFORMER OTTAWA CITY ON	SSE/50.7	-0.31	47
3	SPL		88 Slater Street in Ottawa Ottawa ON	SSE/50.7	-0.31	47
4	GEN	PUBLIC WORKS CANADA	90 ELGIN STREET LORNE BLDG OTTAWA ON K1A 0M3	ENE/58.1	-2.00	47
4	GEN	GVT. OF CANADA-PUBLIC WORKS 17-747	CANADA LORNE BLDG. 90 ELGIN, OTTAWA LORNE BLDG OTTAWA ON K1A 0M3	ENE/58.1	-2.00	48
4	GEN	GVT. OF CANADA-PUBLIC WORKS 17-747	CANADA LORNE BLDG. 90 ELGIN, OTTAWA C/O 140 PROMENADE DU PORTAGE PHASE IV OTTAWA ON K1A 0M3	ENE/58.1	-2.00	48
4	GEN	PUBLIC WORKS & GOVERNMENT SERVICES CAN.	90 ELGIN STREET LORNE BUILDING OTTAWA ON K1A 0M3	ENE/58.1	-2.00	48
4	GEN	BROOKFIELD LEPAGE JOHNSON CONTROLS	LORNE BUILDING 90 ELGIN STREET OTTAWA ON	ENE/58.1	-2.00	49
4	GEN	FEDERAL COURT OF CANADA	90 ELGIN STREET, 6TH FLOOR ROOM 601 OTTAWA ON K1A 0H9	ENE/58.1	-2.00	49
4	GEN	Public Works and Government Services Canada	90 ELGIN STREET OTTAWA ON	ENE/58.1	-2.00	50
4	GEN	Public Works and Government Services Canada	90 ELGIN STREET OTTAWA ON	ENE/58.1	-2.00	50
4	GEN	Public Works and Government Services Canada	90 ELGIN STREET OTTAWA ON	ENE/58.1	-2.00	51
4	GEN	Latcon (2009) Ltd.	90 Elgin St Ottawa ON	ENE/58.1	-2.00	52

Map Key	DB	Company/Site Name	Address	Dir/Dist (m)	Elev Diff (m)	Page Number
4	GEN	Latcon (2009) Ltd.	90 Elgin St Ottawa ON	ENE/58.1	-2.00	52
4	GEN	Public Works and Government Services Canada	90 ELGIN STREET OTTAWA ON	ENE/58.1	-2.00	52
4	GEN	Public Works and Government Services Canada Environmental Services	90 ELGIN STREET OTTAWA ON K1A 0S5	ENE/58.1	-2.00	53
4	GEN	The Great-West Life Assurance Company	90 Elgin Street Level 00, Ste 055 Ottawa ON K1P 0C6	ENE/58.1	-2.00	54
4	SPL	SNC-Lavalin ProFac Facilities Management	SNC Lavalin,90 Elgin Street<UNOFFICIAL> Ottawa ON	ENE/58.1	-2.00	54
5	GEN	Hydro One Networks Inc.	Slater Transformer Station 84 Slater Street Ottawa ON K1A 2P4	SSE/67.1	-1.76	55
5	GEN	Hydro One Networks Inc.	Slater Transformer Station 84 Slater Street Ottawa ON K1A 2P4	SSE/67.1	-1.76	55
5	GEN	Hydro One Networks Inc.	Slater Transformer Station 84 Slater Street Ottawa ON K1A 2P4	SSE/67.1	-1.76	55
5	GEN	Hydro One Networks Inc.	Slater Transformer Station 84 Slater Street Ottawa ON	SSE/67.1	-1.76	55
6	GEN	ARTEXT ELECTRONIC PUBLISHING INC.	85 ALBERT STREET, SUITE 110 OTTAWA ON K1P 6A4	NW/68.4	2.03	56
6	GEN	METCALFE REALTY COMPANY LIMITED	85 ALBERT STREET OTTAWA ON K1P 5E6	NW/68.4	2.03	56
6	GEN	METCALFE REALTY COMPANY LIMITED 26-614	85 ALBERT ST. C/O 130 ALBERT ST. STE 210 OTTAWA ON K1P 6A4	NW/68.4	2.03	56
6	GEN	METCALFE REALTY COMPANY LIMITED	85 ALBERT STREET OTTAWA ON K1P 5E6	NW/68.4	2.03	57
6	GEN	METCALFE REALTY COMPANY LIMITED	85 ALBERT STREET OTTAWA ON K1P 6A4	NW/68.4	2.03	57
6	GEN	Metcalf Realty Company Limited	85 Albert Street Ottawa ON K1P 6A4	NW/68.4	2.03	57
6	GEN	Metcalf Realty Company Limited	85 Albert Street Ottawa ON K1P 6A4	NW/68.4	2.03	57
7	GEN	Hydro One Networks Inc.	Slater Transformer Station 84 Slater Street Ottawa ON K1A 2P4	SSE/69.2	-1.76	58
7	GEN	Hydro One Networks Inc.	Slater Transformer Station 84 Slater Street Ottawa ON K1A 2P4	SSE/69.2	-1.76	58
7	GEN	Hydro One Networks Inc.	Slater Transformer Station 84 Slater Street Ottawa ON K1A 2P4	SSE/69.2	-1.76	59
7	GEN	Hydro One Networks Inc.	Slater Transformer Station 84 Slater Street Ottawa ON K1A 2P4	SSE/69.2	-1.76	59
8	GEN	CANADA COUNCIL	99 METCALFE ST. OTTAWA ON K1P 5V8	S/73.7	-0.31	59
8	GEN	CANADA (OUT OF BUS) 08-351	99 METCALFE ST. OTTAWA ON K1P 5V8	S/73.7	-0.31	60
8	GEN	MORGUARD INVESTMENTS LTD.	99 METCALFE STREET OTTAWA ON	S/73.7	-0.31	60
8	GEN	MORGUARD INVESTMENTS LTD.	99 METCALFE STREET OTTAWA ON	S/73.7	-0.31	60
8	GEN	MORGUARD INVESTMENTS LTD.	99 METCALFE STREET OTTAWA ON	S/73.7	-0.31	61
8	GEN	MORGUARD INVESTMENTS LTD.	99 METCALFE STREET OTTAWA ON	S/73.7	-0.31	62

Map Key	DB	Company/Site Name	Address	Dir/Dist (m)	Elev Diff (m)	Page Number
9	GEN	Metcalfe Realty Company Limited	75 Albert Street Ottawa ON	N/75.8	0.00	62
9	GEN	Metcalfe Realty Company Limited	75 Albert Street Ottawa ON	N/75.8	0.00	63
9	GEN	Dorsey School of Business	75 Albert Street Suite 101 Ottawa ON	N/75.8	0.00	63
9	GEN	Metcalfe Realty Company Limited	75 Albert Street Ottawa ON	N/75.8	0.00	63
9	GEN	Dorsey School of Business	75 Albert Street Suite 101 Ottawa ON	N/75.8	0.00	63
9	GEN	Dr. Lorne S. Weiner	211-75 Albert Street Ottawa ON K1P 5E7	N/75.8	0.00	64
9	GEN	Dorsey School of Business	75 Albert Street Suite 101 Ottawa ON K1P5E7	N/75.8	0.00	64
9	GEN	Dr. Lorne S. Weiner	211-75 Albert Street Ottawa ON K1P 5E7	N/75.8	0.00	64
9	GEN	Dorsey School of Business	75 Albert Street Suite 101 Ottawa ON K1P5E7	N/75.8	0.00	65
9	GEN	Dorsey School of Business	75 Albert Street Suite 101 Ottawa ON K1P5E7	N/75.8	0.00	65
9	GEN	Dorsey School of Business	75 Albert Street Suite 101 Ottawa ON K1P5E7	N/75.8	0.00	66
9	GEN	Dr. Lorne S. Weiner	211-75 Albert Street Ottawa ON K1P 5E7	N/75.8	0.00	66
9	INC		75 ALBERT STREET, OTTAWA ON K1P 5Y9	N/75.8	0.00	67
9	SPL	Metcalfe Realty<UNOFFICIAL>	75 Albert Street Ottawa ON	N/75.8	0.00	67
10	SPL	BUS	CATCH BASIN AT CORNER OF METCALFE & ALBERT ST. MOTOR VEHICLE (OPERATING FLUID) OTTAWA CITY ON	W/75.8	0.97	68
11	GEN	MORGUARD INVESTMENTS LTD.	99 METCALFE STREET OTTAWA ON	S/82.5	-0.31	68
11	GEN	Dr. Esther Guiot and Assoc	99 metcalfe suite 104 ottawa ON K1P6L7	S/82.5	-0.31	69
11	GEN	Modern Niagara Ottawa Inc	99 Metcalfe Ottawa ON K1P 6L7	S/82.5	-0.31	69
11	GEN	Dr. Esther Guiot and Assoc	99 metcalfe suite 104 ottawa ON K1P6L7	S/82.5	-0.31	69
11	GEN	Dr. Esther Guiot and Assoc	99 metcalfe suite 104 ottawa ON K1P6L7	S/82.5	-0.31	70
12	GEN	PACIFIC INTERNATIONAL EQUITIES CORP.	66 SLATER STREET MECHANICAL ROOM OTTAWA ON K1P 5H1	ESE/88.9	-2.31	70
12	GEN	PACIFIC INTERNATIONAL EQUITIES CORP.	MECHANICAL ROOM 66 SLATER STREET OTTAWA ON K1P 5H1	ESE/88.9	-2.31	70
12	GEN	PACIFIC INTERNATIONAL EQUITIES CORP.	MECHANICAL ROOMS 66 SLATER STREET OTTAWA ON K1P 5H1	ESE/88.9	-2.31	70
12	SPL	City of Ottawa	66 Slater Street Ottawa ON	ESE/88.9	-2.31	71
12	SPL	OC Transpo Bus Services Ottawa<UNOFFICIAL>	66 Slater St Ottawa ON	ESE/88.9	-2.31	71

Map Key	DB	Company/Site Name	Address	Dir/Dist (m)	Elev Diff (m)	Page Number
12	SPL	City of Ottawa	66 Slater St. Ottawa ON	ESE/88.9	-2.31	71
13	GEN	MANULIFE FINANCIAL	55 METCALFE STREET OTTAWA ON	NW/91.7	2.00	72
13	GEN	MANULIFE FINANCIAL	55 METCALFE STREET OTTAWA ON K1P 6L5	NW/91.7	2.00	72
13	GEN	MANULIFE FINANCIAL	55 METCALFE STREET OTTAWA ON K1P 6L5	NW/91.7	2.00	73
13	GEN	MANULIFE FINANCIAL	55 METCALFE STREET OTTAWA ON K1P 6L5	NW/91.7	2.00	74
13	GEN	MANULIFE FINANCIAL	55 METCALFE STREET OTTAWA ON K1P 6L5	NW/91.7	2.00	75
14	GEN	SHOPPERS DRUG MART	110 SLATER STREET OTTAWA ON K1P 5H6	SSW/97.3	0.69	75
15	GEN	MANULIFE FINANCIAL	55 METCALFE STREET OTTAWA ON	NW/97.3	2.31	76
15	GEN	MANULIFE FINANCIAL	55 METCALFE STREET OTTAWA ON	NW/97.3	2.31	76
15	GEN	MANULIFE FINANCIAL	55 METCALFE STREET OTTAWA ON	NW/97.3	2.31	76
15	GEN	MANULIFE FINANCIAL	55 METCALFE STREET OTTAWA ON	NW/97.3	2.31	77
16	GEN	METCALFE REALTY COMPANY LIMITED 26-616	116 ALBERT ST. C/O 130 ALBERT ST. STE 210 OTTAWA ON K1P 5G4	WSW/101.2	2.05	77
17	GEN	RON Engineering	60 Queen Street ottawa ON K1P 5Y7	N/110.4	0.00	77
17	SPL		60 Queen St Ottawa ON	N/110.4	0.00	78
18	GEN	DAVID BERMAN (OUT OF BUSINESS) 12-773	116 ALBERT ST., SUITE 1012 OTTAWA ON K1P 5G3	WSW/113.0	2.69	78
18	GEN	DAVID BERMAN TYPOGRAPHICS LTD. 12-773	116 ALBERT ST., SUITE 1012 OTTAWA ON K1P 5G3	WSW/113.0	2.69	78
18	GEN	METCALFE REALTY COMPANY LIMITED	116 ALBERT STREET OTTAWA ON K1P 5G3	WSW/113.0	2.69	78
18	GEN	METCALFE REALTY COMPANY LIMITED	116 ALBERT STREET OTTAWA ON K1P 5G3	WSW/113.0	2.69	79
18	GEN	METCALFE REALTY COMPANY LIMITED	116 ALBERT STREET OTTAWA ON K1P 5G3	WSW/113.0	2.69	79
19	GEN	NATIONAL CAPITAL COMMISSION	NCC PHOTOGRAPHIC UNIT 161 LAURIER AVE. W. OTTAWA ON K1P 6J6	SSE/114.0	-2.00	79
19	GEN	NATIONAL CAPITAL COMMISSION 28-409	NCC PHOTOGRAPHIC UNIT 161 LAURIER AVE. W. OTTAWA ON K1P 6J6	SSE/114.0	-2.00	79
19	GEN	NATIONAL CAPITAL (OUT OF BUSINESS)	NCC PHOTOGRAPHIC UNIT 161 LAURIER AVENUE WEST OTTAWA ON K1P 6J6	SSE/114.0	-2.00	80
19	GEN	NATIONAL CAPITAL COMMISSION	NCC PHOTOGRAPHIC UNIT 161 LAURIER AVE. WEST OTTAWA ON K1P 6J6	SSE/114.0	-2.00	80
19	GEN	NATIONAL CAPITAL COMMISSION	(SEE & USE ON0128803) 161 LAURIER AVE. WEST OTTAWA ON K1P 6J6	SSE/114.0	-2.00	80
19	GEN	NATIONAL CAPITAL COMMISSION 28-409	(SEE & USE ON0128803) 161 LAURIER AVE. WEST OTTAWA ON K1P 6J6	SSE/114.0	-2.00	81

Map Key	DB	Company/Site Name	Address	Dir/Dist (m)	Elev Diff (m)	Page Number
19	GEN	BIG PICTURE PHOTOFINISHING	161 LAURIER AVENUE WEST OTTAWA ON K1P 5J2	SSE/114.0	-2.00	81
19	SPL		161 Laurier Ave West Ottawa ON	SSE/114.0	-2.00	81
20	GEN	Urbandale Corporation	100 METCALFE STREET OTTAWA ON K1P 5M1	SSW/114.5	0.69	82
20	SPL	OC Transpo Bus Service<UNOFFICIAL>	100 Metcalfe Street Ottawa ON	SSW/114.5	0.69	82
21	GEN	BRITISH HIGH COMMISSION	80 ELGIN STREET OTTAWA ON K1P 5K7	NNE/127.9	-2.44	82
21	GEN	BRITISH HIGH COMMISSION	80 ELGIN STREET OTTAWA ON	NNE/127.9	-2.44	83
21	GEN	BRITISH HIGH COMMISSION	80 ELGIN STREET OTTAWA ON	NNE/127.9	-2.44	83
21	GEN	BRITISH HIGH COMMISSION	80 ELGIN STREET OTTAWA ON	NNE/127.9	-2.44	84
21	GEN	BRITISH HIGH COMMISSION	80 ELGIN STREET OTTAWA ON K1P 5K7	NNE/127.9	-2.44	84
21	SPL	Her Majesty the Queen in Right of the Foreign & Commonwealth Office<UNOFFICIAL>	80 Elgin St Ottawa ON	NNE/127.9	-2.44	85
21	SPL	Her Majesty the Queen in Right of the Foreign & Commonwealth Office<UNOFFICIAL>	80 Elgin Street Ottawa ON	NNE/127.9	-2.44	85
22	SPL	UNKNOWN	NEAR ALBERT & ELGIN ST. OTTAWA CITY ON	NE/129.9	-3.58	85
23	SPL	City of Ottawa	Albert & Elgin St. Ottawa ON	NE/131.5	-3.58	86
24	GEN	BRITISH HIGH COMMISSION	80 ELGIN STREET OTTAWA ON	NNE/132.7	-1.38	86
24	GEN	BRITISH HIGH COMMISSION	80 ELGIN STREET OTTAWA ON K1P 5K7	NNE/132.7	-1.38	86
24	GEN	BRITISH HIGH COMMISSION	80 ELGIN STREET OTTAWA ON K1P 5K7	NNE/132.7	-1.38	87
24	GEN	BRITISH HIGH COMMISSION	80 ELGIN STREET OTTAWA ON K1P 5K7	NNE/132.7	-1.38	87
24	GEN	BRITISH HIGH COMMISSION	80 ELGIN STREET OTTAWA ON K1P 5K7	NNE/132.7	-1.38	88
25	GEN	OTTAWA PUBLIC LIBRARY	120 METCALFE STREET OTTAWA ON K1P 5M2	S/132.9	-1.00	88
25	GEN	OTTAWA PUBLIC LIBRARY 29-245	120 METCALFE STREET OTTAWA ON K1P 5M2	S/132.9	-1.00	88
26	GEN	METCALFE REALTY	123 SLATER STREET OTTAWA ON K1P 1H9	SW/133.4	2.48	89
26	GEN	Metcalfe Realty Company Limited	123 Slater Street Ottawa ON	SW/133.4	2.48	89
26	GEN	Metcalfe Realty Company Limited	123 Slater Street Ottawa ON	SW/133.4	2.48	89
26	GEN	Metcalfe Realty Company Limited	123 Slater Street Ottawa ON	SW/133.4	2.48	90
27	GEN	GVT. OF CAN-MUSEUMS, NATIONAL GALL	ELGIN & SLATER C/O 140 PROMENADE DU PORTAGE PHASE IV OTTAWA ON K1A 0M3	ENE/134.4	-5.00	90
27	GEN	GVT. OF CAN-MUSEUMS, NATIONAL GALLERY	ELGIN & SLATER C/O 140 PROMENADE DU PORTAGE PHASE IV	ENE/134.4	-5.00	90

Map Key	DB	Company/Site Name	Address	Dir/Dist (m)	Elev Diff (m)	Page Number
			OTTAWA ON K1A 0M3			
27	GEN	GVT. OF CAN. - MUSEUMS CANADA	NATIONAL GALLERY CONSERVATION DEPT. LORNE BLDG., ELGIN STREET AT SLATER OTTAWA ON K1A 0M8	ENE/134.4	-5.00	91
27	GEN	GVT. OF CAN. (OUT OF BUSSINESS)	NATIONAL GALLERY CONSERVATION DEPT. LORNE BLDG., ELGIN STREET AT SLATER OTTAWA ON K1A 0M8	ENE/134.4	-5.00	91
27	GEN	GVT. OF CAN. (OUT OF BUSSINESS) 18-219	NATIONAL GALLERY CONSERVATION DEPT. LORNE BLDG., ELGIN STREET AT SLATER OTTAWA ON K1A 0M8	ENE/134.4	-5.00	91
27	GEN	NATIONAL MUSEUMS OF CAN(OUT OF BUSINESS)	NATIONAL GALLERY CONSERVATION DEPARTMENT LORNE BUILDING, ELGIN STREET AT SLATER OTTAWA ON K1A 0M8	ENE/134.4	-5.00	92
27	SPL	S. 21	Elgin and Slater Streets Ottawa ON	ENE/134.4	-5.00	92
28	GEN	LORD ELGIN HOTEL	100 ELGIN STREET OTTAWA ON K1P 5K8	ESE/136.6	-4.00	92
29	GEN	CADILLAC FAIRVIEW CORPORATION	191 LAURIER AVENUE WEST P1 LEVEL OTTAWA ON K1P 1E7	S/142.9	0.05	93
30	GEN	BRADDA PRINTING SERVICES INC.	130 SLATER ST. OTTAWA ON K1P 6E2	SSW/143.6	1.00	93
30	GEN	BRADDA PRINTING SERVICES INC. 04-275	130 SLATER ST. OTTAWA ON K1P 6E2	SSW/143.6	1.00	93
30	GEN	BRADDA PRINTING SERVICES INCORPORATED	130 SLATER STREET OTTAWA ON K1P 6E2	SSW/143.6	1.00	94
30	GEN	BRADDA PRINTING SERVICES INCORPORATED	130 Slater Street Basement Level Ottawa ON K1P 6E2	SSW/143.6	1.00	94
30	GEN	ontario petroleum pump	130 slater st ottawa ON K1P 6E2	SSW/143.6	1.00	94
30	GEN	BRADDA PRINTING SERVICES INCORPORATED	130 Slater Street Basement Level Ottawa ON K1P 6E2	SSW/143.6	1.00	94
30	GEN	BRADDA PRINTING SERVICES INCORPORATED	130 Slater Street Basement Level Ottawa ON K1P 6E2	SSW/143.6	1.00	95
30	GEN	BRADDA PRINTING SERVICES INCORPORATED	130 Slater Street Basement Level Ottawa ON K1P 6E2	SSW/143.6	1.00	95
30	GEN	BRADDA PRINTING SERVICES INCORPORATED	130 Slater Street Basement Level Ottawa ON K1P 6E2	SSW/143.6	1.00	95
31	GEN	BRADDA PRINTING SERVICES INCORPORATED	130 Slater Street Basement Level Ottawa ON	SW/145.8	0.97	96
32	GEN	BRADDA PRINTING SERVICES INCORPORATED	130 Slater Street Basement Level Ottawa ON K1P 6E2	SSW/145.9	1.00	96
32	GEN	BRADDA PRINTING SERVICES INCORPORATED	130 Slater Street Basement Level Ottawa ON K1P 6E2	SSW/145.9	1.00	96
32	GEN	BRADDA PRINTING SERVICES INCORPORATED	130 Slater Street Basement Level Ottawa ON K1P 6E2	SSW/145.9	1.00	97
32	GEN	BRADDA PRINTING SERVICES INCORPORATED	130 Slater Street Basement Level Ottawa ON K1P 6E2	SSW/145.9	1.00	97
33	GEN	MDS LABORATORIES 00-000	130 ALBERT STE 1202 OTTAWA ON K1P 5G4	WSW/150.8	2.69	97
33	GEN	MERCURY REPRODUCTIONS	130 ALBERT ST., SUITE B2 OTTAWA ON K1P 5G4	WSW/150.8	2.69	98

Map Key	DB	Company/Site Name	Address	Dir/Dist (m)	Elev Diff (m)	Page Number
33	GEN	MERCURY REPRODUCTIONS 27-005	130 ALBERT ST., SUITE B2 OTTAWA ON K1P 5G4	WSW/150.8	2.69	98
33	GEN	METCALFE REALTY COMPANY LIMITED 26-613	130 ALBERT ST. STE 210 OTTAWA ON K1P 5G4	WSW/150.8	2.69	98
33	GEN	METCALFE REALTY COMPANY LIMITED	130 ALBERT STREET, SUITE 210 OTTAWA ON K1P 5G4	WSW/150.8	2.69	98
33	GEN	METCALFE REALTY COMPANY LIMITED	130 ALBERT STREET, SUITE 210 OTTAWA ON K1P 5G4	WSW/150.8	2.69	99
33	GEN	MDS PARAMEDICAL SERVICE 27-730	130 ALBERT ST.-1202 OTTAWA ON K1P 5G4	WSW/150.8	2.69	99
33	GEN	MDS PARAMEDICAL SERVICE	130 ALBERT STREET, UNIT 1202 OTTAWA ON K1P 5G4	WSW/150.8	2.69	99
33	GEN	Ogilvie and Hogg Architect Inc.	1715-130 Albert Street Ottawa ON K1P 5G4	WSW/150.8	2.69	100
33	GEN	METCALFE REALTY COMPANY LIMITED	130 ALBERT STREET, SUITE 210 OTTAWA ON K1P 5G4	WSW/150.8	2.69	100
33	SPL	OTTAWA HYDRO	130 ALBERT STREET TRANSFORMER OTTAWA ON K1P 5G4	WSW/150.8	2.69	100
34	SPL		130 Albert Street Ottawa ON	WSW/152.2	2.69	100
35	GEN	Arnon Development Corporation Ltd.	61 Queen Street Ottawa ON K1P 5C4	N/157.1	0.00	101
35	GEN	ARNON DEVELOPMENTS	61 QUEEN STREET OTTAWA ON K1M 1S8	N/157.1	0.00	101
36	GEN	MAPLE LEAF PROPERTY MANAGEMENT	90 SPARKS STREET OTTAWA ON	NW/163.1	2.91	101
36	GEN	Public Works and Government Services Canada	90 Sparks Street Ottawa ON	NW/163.1	2.91	102
36	GEN	MAPLE LEAF PROPERTY MANAGEMENT	90 SPARKS STREET OTTAWA ON K1P 5B4	NW/163.1	2.91	103
36	GEN	Public Works and Government Services Canada	90 Sparks Street Ottawa ON K1P 5B4	NW/163.1	2.91	103
36	GEN	MAPLE LEAF PROPERTY MANAGEMENT	90 SPARKS STREET OTTAWA ON K1P 5B4	NW/163.1	2.91	104
36	GEN	MAPLE LEAF PROPERTY MANAGEMENT	90 SPARKS STREET OTTAWA ON K1P 5B4	NW/163.1	2.91	105
36	GEN	Public Works and Government Services Canada	90 Sparks Street Ottawa ON K1P 5B4	NW/163.1	2.91	105
36	GEN	MAPLE LEAF PROPERTY MANAGEMENT	90 SPARKS STREET OTTAWA ON K1P 5B4	NW/163.1	2.91	106
36	SPL	Maple Leaf Property Management (MLPM)	90 Sparks St Ottawa ON K1P 5B4	NW/163.1	2.91	106
37	SPL	OTTAWA, THE CITY OF	ELGIN STREET (& C/B) IN FRONT OF NATIONAL ARTS CENTRE MOTOR VEHICLE (OPERATING FLUID) OTTAWA CITY ON	NNE/164.3	-5.36	107
37	SPL		Elgin St, near National Arts Centre ELGIN ST<UNOFFICIAL> Ottawa ON	NNE/164.3	-5.36	107
38	GEN	OLRT Constructors/Dragados/EllisDon Corp	100 Queen Street - Parliament Station (East Ent) Ottawa ON K1P1J9	W/164.4	3.09	107
38	GEN	OLRT Constructors/Dragados/EllisDon Corp	100 Queen Street - Parliament Station (East Ent) Ottawa ON K1P1J9	W/164.4	3.09	108

Map Key	DB	Company/Site Name	Address	Dir/Dist (m)	Elev Diff (m)	Page Number
38	SPL		100 Queen Street Ottawa ON	W/164.4	3.09	108
39	GEN	GVT OF CANADA PUBLIC WORKS	(BLDG SERVICES), 65 ELGIN STREET C/O 140 PROMENADE DU PORTAGE - LEVEL 2 OTTAWA ON K1P 5B8	NE/169.2	-6.73	109
39	GEN	GVT OF CAN.-PUBLIC WKS BLDG SERVS	NATIONAL ART CENTRE, 65 ELGIN ST. CONFED SQ., C/O P.O. BOX 1534, STN B OTTAWA ON K1P 5B8	NE/169.2	-6.73	109
39	GEN	NATIONAL ARTS CENTRE 31-459	65 ELGIN STREET OTTAWA ON K1P 5B8	NE/169.2	-6.73	109
39	GEN	NATIONAL ARTS CENTRE	65 ELGIN STREET OTTAWA ON K1P 5B8	NE/169.2	-6.73	110
40	GEN	BLACK PHOTO CORPORATION	90 SPARKS ST., ROYAL BANK PLAZA- OTTAWA C/O 371 GOUGH ROAD MARKHAM ON L3R 4B6	NW/172.2	4.00	110
40	GEN	BLACK PHOTO CORPORATION	90 SPARKS ST., ROYAL BANK PLAZA, OTTAWA C/O 371 GOUGH ROAD MARKHAM ON L3R 4B6	NW/172.2	4.00	110
40	GEN	BLACK PHOTO CORPORATION	90 SPARKS ST., ROYAL BANK PLAZA, OTTAWA ON K1P 5B4	NW/172.2	4.00	111
40	GEN	BLACK PHOTO CORPORATION 05-415	90 SPARKS ST., ROYAL BANK PLAZA, OTTAWA C/O 371 GOUGH ROAD MARKHAM ON L3R 4B6	NW/172.2	4.00	111
40	GEN	BLACK PHOTO CORPORATION	ROYAL BANK PLAZA 90 SPARKS STREET OTTAWA ON K1P 5B4	NW/172.2	4.00	111
40	GEN	GLOBE REALTY MANAGEMENT LIMITED	90 SPARKS STREET OTTAWA ON K1P 5B4	NW/172.2	4.00	112
40	GEN	GLOBE (OUT OF BUSINESS) LIMITED	90 SPARKS STREET OTTAWA ON K1P 5B4	NW/172.2	4.00	112
40	GEN	GLOBE (OUT OF BUSINESS) LIMITED	90 SPARKS STREET OTTAWA ON K1P 5B4	NW/172.2	4.00	112
40	GEN	ROYAL BANK OF CANADA 51-032	90 SPARKS ST. OTTAWA ON K1P 5T6	NW/172.2	4.00	112
40	GEN	ROYAL BANK OF CANADA	90 SPARKS STREET OTTAWA ON K1P 5T6	NW/172.2	4.00	113
40	GEN	ROYAL BANK OF CANADA	90 SPARKS STREET OTTAWA ON K1P 5T6	NW/172.2	4.00	113
40	GEN	OXFORD PROPERTIES GROUP INC.	90 SPARKS STREET, SUITE 1122 OTTAWA ON K1P 5B4	NW/172.2	4.00	113
40	GEN	Public Works & Government Services of Canada	90 SPARKS STREET, SUITE 1122 OTTAWA ON K1P 5B4	NW/172.2	4.00	114
40	GEN	Public Works and Government Services Canada	90 Sparks Street Ottawa ON	NW/172.2	4.00	114
40	GEN	GLOBE (OUT OF BUSINESS) LIMITED	90 SPARKS STREET OTTAWA ON K1P 5B4	NW/172.2	4.00	115
40	GEN	ROYAL BANK OF CANADA	90 SPARKS STREET OTTAWA ON K1P 5B4	NW/172.2	4.00	115
40	GEN	Public Works and Government Services Canada	90 Sparks Street Ottawa ON K1P 5B4	NW/172.2	4.00	115
40	GEN	Public Works and Government Services Canada	90 Sparks Street Ottawa ON K1P 5B4	NW/172.2	4.00	116
40	GEN	MAPLE LEAF PROPERTY MANAGEMENT	90 SPARKS STREET OTTAWA ON K1P 5B4	NW/172.2	4.00	117
40	GEN	Public Works and Government Services Canada	90 Sparks Street Ottawa ON K1P 5B4	NW/172.2	4.00	117

Map Key	DB	Company/Site Name	Address	Dir/Dist (m)	Elev Diff (m)	Page Number
40	GEN	MAPLE LEAF PROPERTY MANAGEMENT	90 SPARKS STREET OTTAWA ON K1P 5B4	NW/172.2	4.00	118
40	GEN	Public Works and Government Services Canada	90 Sparks Street Ottawa ON K1P 5B4	NW/172.2	4.00	118
40	OPCB	GLOBE REALTY MANAGEMENT LTD	90 SPARKS STREET OTTAWA ON K1P 5B4	NW/172.2	4.00	119
40	OPCB	GLOBE REALTY MANAGEMENT LTD	90 SPARKS STREET OTTAWA ON K1P 5B4	NW/172.2	4.00	119
40	OPCB	GLOBE REALTY MANAGEMENT LTD	90 SPARKS STREET OTTAWA ON K1P 5B4	NW/172.2	4.00	119
40	OPCB	GLOBE REALTY MANAGEMENT LTD	90 SPARKS STREET OTTAWA ON K1P 5B4	NW/172.2	4.00	119
41	SPL	City of Ottawa	162 Laurier ave west Ottawa ON	SSE/172.3	-2.31	119
42	INC		170 LAURIER AVENUE, OTTAWA ON	SSE/174.4	-2.03	120
42	SPL		170 Laurier Ave. Ottawa ON	SSE/174.4	-2.03	121
43	SPL	City of Ottawa	100 Laurier St Ottawa ON	ESE/174.5	-4.21	121
44	GEN	ONE HOUR MOTO PHOTO-936376 ONT. INC.	111 ALBERT STREET, UNIT 220 OTTAWA ON K1P 1A5	W/174.6	3.32	121
44	GEN	ONE HOUR MOTO PHOTO	111 ALBERT STREET, UNIT 220 OTTAWA ON K1P 1A5	W/174.6	3.32	122
44	GEN	Services Pharmaceutiques Socjete Ltee	111 ALBERT STREET, UNIT #110 Ottawa ON K1P 1A5	W/174.6	3.32	122
44	GEN	Services Pharmaceutiques Socjete Ltee	111 ALBERT STREET, UNIT #110 Ottawa ON K1P 1A5	W/174.6	3.32	122
44	GEN	Services Pharmaceutiques Socjete Ltee	111 ALBERT STREET, UNIT #110 Ottawa ON K1P 1A5	W/174.6	3.32	123
45	GEN	NATIONAL ARTS CENTRE	53 ELGIN STREET OTTAWA ON K1P 1W1	NNE/177.1	-5.36	123
45	GEN	NATIONAL ARTS CENTRE	53 ELGIN STREET OTTAWA ON K1P 1W1	NNE/177.1	-5.36	124
45	GEN	NATIONAL ARTS CENTRE	53 ELGIN STREET OTTAWA ON K1P 1W1	NNE/177.1	-5.36	125
45	GEN	NATIONAL ARTS CENTRE	53 ELGIN STREET OTTAWA ON K1P 1W1	NNE/177.1	-5.36	126
46	GEN	TRUSCAN REALTY	30 METCALFE STREET OTTAWA ON K1P 5L4	NW/177.9	2.96	127
46	GEN	Taillefer Plumbing & Heating INC.	30 Metcalf Ottawa ON K1P 5L4	NW/177.9	2.96	127
46	SPL	Inside Edge Properties<UNOFFICIAL>	30 Metcalfe Ottawa ON	NW/177.9	2.96	127
47	GEN	MTS Allstream	150 Laurier Ave West Ottawa ON	SE/178.5	-3.00	128
47	GEN	Allstream	150 Laurier Ave West Ottawa ON	SE/178.5	-3.00	128
47	GEN	Allstream	150 Laurier Ave West Ottawa ON K1P 5J4	SE/178.5	-3.00	128
47	GEN	Zayo Canada	150 Laurier Ave West Ottawa ON K1P 5J4	SE/178.5	-3.00	128

Map Key	DB	Company/Site Name	Address	Dir/Dist (m)	Elev Diff (m)	Page Number
47	GEN	Allstream	150 Laurier Ave West Ottawa ON K1P 5J4	SE/178.5	-3.00	129
47	GEN	Zayo Canada	150 Laurier Ave West Ottawa ON K1P 5J4	SE/178.5	-3.00	129
48	GEN	Glenview Corporation	219 Laurier Ave Ottawa ON	SSW/183.5	1.00	129
48	GEN	GLENVIEW CORPORATION	219 LAURIER AVE W OTTAWA ON	SSW/183.5	1.00	129
48	SPL	Mister Rooter<UNOFFICIAL>	219 Laurier West Ottawa ON	SSW/183.5	1.00	130
49	GEN	NATIONAL CAPITAL COMMISSION	202-40 ELGIN STREET, 6TH FLOOR OTTAWA ON K1P 1C7	N/186.4	-1.08	130
49	GEN	NATIONAL CAPITAL COMMISSION	202-40 Elgin St OTTAWA ON K1P 1C7	N/186.4	-1.08	130
49	GEN	Standard Life Assurance Company	40 Elgin Street, Suite 201 Ontario ON K1P 5K6	N/186.4	-1.08	131
49	GEN	NATIONAL CAPITAL COMMISSION	202-40 Elgin St OTTAWA ON K1P 1C7	N/186.4	-1.08	132
49	GEN	THE CHAMBERS EQUITY LIMITED	40 ELGIN STREET, SUITE 201 OTTAWA ON K1P 1C7	N/186.4	-1.08	132
49	GEN	ALLIED PROPERTIES REIT	40 ELGIN STREET, SUITE 201 OTTAWA ON K1P 1C7	N/186.4	-1.08	133
49	GEN	NATIONAL CAPITAL COMMISSION	202-40 Elgin St OTTAWA ON K1P 1C7	N/186.4	-1.08	134
49	GEN	NATIONAL CAPITAL COMMISSION	202-40 Elgin St OTTAWA ON K1P 1C7	N/186.4	-1.08	134
49	GEN	ALLIED PROPERTIES REIT	40 ELGIN STREET, SUITE 201 OTTAWA ON K1P 1C7	N/186.4	-1.08	135
49	GEN	ALLIED PROPERTIES REIT	40 ELGIN STREET, SUITE 201 OTTAWA ON	N/186.4	-1.08	136
49	GEN	NATIONAL CAPITAL COMMISSION	202-40 Elgin St OTTAWA ON K1P 1C7	N/186.4	-1.08	136
49	GEN	ALLIED PROPERTIES REIT	40 ELGIN STREET, SUITE 201 OTTAWA ON K1P 5K6	N/186.4	-1.08	137
49	GEN	NATIONAL CAPITAL COMMISSION	202-40 Elgin St OTTAWA ON K1P 1C7	N/186.4	-1.08	138
49	GEN	ALLIED PROPERTIES REIT	40 ELGIN STREET, SUITE 201 OTTAWA ON K1P 5K6	N/186.4	-1.08	139
49	GEN	ALLIED PROPERTIES REIT	40 ELGIN STREET, SUITE 201 OTTAWA ON K1P 5K6	N/186.4	-1.08	140
49	GEN	NATIONAL CAPITAL COMMISSION	202-40 Elgin St OTTAWA ON K1P 1C7	N/186.4	-1.08	141
49	GEN	ALLIED PROPERTIES REIT	40 ELGIN STREET, SUITE 201 OTTAWA ON K1P 5K6	N/186.4	-1.08	141
49	SPL		202 - 40 Elgin St Ottawa; Ottawa ON	N/186.4	-1.08	142
50	GEN	2025020 ONTARIO INC	Chambers Building 42 Elgin Street Ottawa ON K1P 5K6	N/187.9	-1.08	142
50	GEN	2025020 ONTARIO INC	Chambers Building 42 Elgin Street Ottawa ON K1P 5K6	N/187.9	-1.08	143
51	GEN	CHIROPRACTIC HEALTH GROUP	150 METCALFE STREET, SUITE 2200 X-RAY ROOM OTTAWA ON K2P 1P1	S/190.3	-1.09	143

Map Key	DB	Company/Site Name	Address	Dir/Dist (m)	Elev Diff (m)	Page Number
51	GEN	LITHWICK CORPORATION	150 METCALFE STREET OTTAWA ON K2P 1P1	S/190.3	-1.09	143
51	GEN	Metcalfe St. Chiropractic and Wellness Centre	150 METCALFE STREET, SUITE 2200 X-RAY ROOM OTTAWA ON K2P 1P1	S/190.3	-1.09	144
52	GEN	Ashcroft Homes Ltd.	106 Sparks St Ottawa ON K1P 5B6	WNW/196.6	3.68	144
53	SPL	O.C. TRANSPOR	ELGIN ST NORTHBOUND, AT LAURIER MOTOR VEHICLE (OPERATING FLUID) OTTAWA CITY ON	ESE/196.7	-5.03	14
53	SPL		intersection of Laurier and Elgin Ottawa ON	ESE/196.7	-5.03	145
54	SPL		Ottawa ON	NW/197.0	3.17	145
55	GEN	OTTAWA CHEMISTS 29-553	192 LAURIER AVENUE WEST OTTAWA ON K1P 5J8	S/199.6	0.03	145
55	GEN	OTTAWA CHEMISTS	192 LAURIER AVENUE WEST OTTAWA ON K1P 5J8	S/199.6	0.03	146
55	GEN	KIDINKS HOLDINGS INC	200 LAURIER AVENUE WEST OTTAWA ON K1P 6M7	S/199.6	0.03	147
55	GEN	KIDINKS HOLDINGS INC	200 LAURIER AVENUE WEST OTTAWA ON K1P 6M7	S/199.6	0.03	147
56	GEN	NATIONAL CAPITAL COMMISSION 28-902	47 ELGIN ST. CHAMBERS BLDG. C/O 161 LAURIER AVE. W. OTTAWA ON K1P 6J6	NNE/201.5	-4.27	147
56	GEN	NATIONAL CAPITAL COMMISSION	47 ELGIN STREET, CHAMBERS BUILDING OTTAWA ON	NNE/201.5	-4.27	148
57	GEN	SKETCHLEY CLEANING SERVICES LTD.	132 QUEEN ST. OTTAWA ON K1P 5C8	W/203.3	3.31	148
57	GEN	SKETCHLEY CLEANING SERVICES LTD.	132 QUEEN ST. OTTAWA ON K1P 5C8	W/203.3	3.31	148
57	GEN	SKETCHLEY CLEANING (OUT OF OF BUSINESS)	132 QUEEN ST. OTTAWA ON K1P 5C8	W/203.3	3.31	149
57	GEN	SKETCHLEY CLEANING SERVICES LTD. 35-249	132 QUEEN ST. OTTAWA ON K1P 5C8	W/203.3	3.31	149
57	GEN	SKETCHLEY CLEANING (OUT OF OF BUSINESS)	132 QUEEN STREET OTTAWA ON K1P 5C8	W/203.3	3.31	149
57	GEN	HILLARY (SEE&USE ON0240428 SKETCH)	132 QUEEN STREET OTTAWA ON K1P 5C8	W/203.3	3.31	149
57	GEN	HILLARY (SEE & USE ON0240428) 20-099	132 QUEEN STREET OTTAWA ON K1P 5C8	W/203.3	3.31	150
58	GEN	Ottawa Sheridan Hotel	150 Albert Street Ottawa ON	WSW/204.6	1.97	150
58	GEN	FOUR SEASONS HOTEL (OTTAWA) LTD.	B2 LEVEL 150 ALBERT ST. OTTAWA ON K1P 5G2	WSW/204.6	1.97	150
58	GEN	CHATEAU OTTAWA HOTEL INC.	150 ALBERT STREET B2 LEVEL OTTAWA ON K1P 5G2	WSW/204.6	1.97	151
58	GEN	CHATEAU OTTAWA HOTEL INC. 15-374	B2 LEVEL 150 ALBERT ST. OTTAWA ON K1P 5G2	WSW/204.6	1.97	151
58	GEN	CHATEAU OTT(OUT OF BUSINESS)	150 ALBERT STREET B2 LEVEL OTTAWA ON K1P 5G2	WSW/204.6	1.97	151
59	GEN	Morguard Investments Limited	151 Metcalfe St Ottawa ON L3Z3J2	SSE/205.1	-2.04	151

Map Key	DB	Company/Site Name	Address	Dir/Dist (m)	Elev Diff (m)	Page Number
60	GEN	KIDINKS HOLDINGS INC.	200 LAURIER AVENUE WEST OTTAWA ON K1P 6M7	S/208.3	0.03	152
60	GEN	Kidinks Holdings Inc.	200 Laurier Ave West Ottawa ON K1N 7N3	S/208.3	0.03	152
61	GEN	NATIONAL CAPITAL COMMISSION	100 SPARKS ST. OTTAWA ON	NW/209.3	4.02	152
61	GEN	NATIONAL CAPITAL COMMISSION	100 SPARKS ST OTTAWA ON	NW/209.3	4.02	153
61	SPL		100 Spark Street (down an alley) Ottawa ON	NW/209.3	4.02	153
62	GEN	PUBLIC WORKS AND GOV'T.SERVICES CANADA	67 SPARKS STREET NELMS BUILDING OTTAWA ON K1P 5A5	NNW/209.4	3.21	153
62	GEN	PUBLIC WORKS AND GOV'T.SERVICES CANADA	NELMS BUILDING 67 SPARKS STREET OTTAWA ON K1P 5A5	NNW/209.4	3.21	154
62	GEN	PUBLIC WORKS AND GOV'T.SERVICES CANADA	NELMS BUILDING 67 SPARKS STREET OTTAWA ON K1A 0M3	NNW/209.4	3.21	154
63	GEN	PUBLIC WORKS AND GOV'T SERVICES CANADA	SAXE BUILDING 73 SPARKS STREET OTTAWA ON K1P 5A5	NW/210.0	2.64	154
63	INC		73 SPARKS STREET, OTTAWA ON	NW/210.0	2.64	155
64	GEN	PUBLIC WORKS AND GOV'T SERVICES CANADA	HOPE CHAMBERS BUILDING 63 SPARKS STREET OTTAWA ON K1P 5A6	NNW/210.4	3.76	156
64	GEN	PUBLIC WORKS AND GOV'T SERVICES CANADA	63 SPARKS STREET HOPE CHAMBERS BUILDING OTTAWA ON K1P 5A6	NNW/210.4	3.76	156
64	GEN	PUBLIC WORKS AND GOV'T SERVICES CANADA	HOPE CHAMBERS BUILDING 63 SPARKS STREET OTTAWA ON K1P 5A6	NNW/210.4	3.76	157
65	GEN	PUBLIC WORKS AND GOV'T SERVICES CANADA	75 SPARKS STREET SAXE BUILDING OTTAWA ON K1P 5A5	NW/211.8	4.00	157
65	GEN	PUBLIC WORKS AND GOV'T SERVICES CANADA	SAXE BUILDING 75 SPARKS STREET OTTAWA ON K1P 5A5	NW/211.8	4.00	158
65	GEN	PUBLIC WORKS AND GOV'T SERVICES CANADA	SAXE BUILDING 75 SPARKS STREET OTTAWA ON K1P 5A5	NW/211.8	4.00	158
66	GEN	PUBLIC WORKS AND GOV'T. SERVICES CANADA	59 SPARKS STREET/85 SPARKS STREET 80 WELLINGTON STREET OTTAWA ON K1A 0M3	NW/214.0	3.69	159
66	GEN	PUBLIC WORKS AND GOV'T SERVICES CANADA	59 & 85 SPARKS STREET 80 WELLINGTON STREET OTTAWA ON K1A 0M3	NW/214.0	3.69	159
66	GEN	PUBLIC WORKS AND GOV'T SERVICES CANADA	59 & 85 SPARKS STREET 80 WELLINGTON STREET OTTAWA ON K1A 0M3	NW/214.0	3.69	160
66	GEN	PUBLIC WORKS AND GOV'T SERVICES CANADA	85 SPARKS STREET OTTAWA ON K1P 5A7	NW/214.0	3.69	160
66	GEN	PUBLIC WORKS AND GOV'T SERVICES CANADA	85 SPARKS STREET OTTAWA ON K1P 5A7	NW/214.0	3.69	161
66	GEN	PUBLIC WORKS AND GOV'T SERVICES CANADA	85 SPARKS STREET OTTAWA ON K1P 5A7	NW/214.0	3.69	162
66	GEN	PUBLIC WORKS AND GOV'T SERVICES CANADA	85 SPARKS STREET OTTAWA ON K1P 5A7	NW/214.0	3.69	163
66	GEN	PUBLIC WORKS AND GOV'T SERVICES CANADA	85 SPARKS STREET OTTAWA ON K1P 5A7	NW/214.0	3.69	163
66	GEN	PUBLIC WORKS AND GOV'T SERVICES CANADA	85 SPARKS STREET OTTAWA ON	NW/214.0	3.69	164

Map Key	DB	Company/Site Name	Address	Dir/Dist (m)	Elev Diff (m)	Page Number
66	GEN	PUBLIC WORKS AND GOV'T SERVICES CANADA	85 SPARKS STREET OTTAWA ON K1A 0M3	NW/214.0	3.69	165
66	GEN	PUBLIC WORKS AND GOV'T SERVICES CANADA	85 SPARKS STREET OTTAWA ON K1A 0M3	NW/214.0	3.69	166
66	GEN	PUBLIC WORKS AND GOV'T SERVICES CANADA	85 SPARKS STREET OTTAWA ON K1A 0M3	NW/214.0	3.69	166
66	GEN	PUBLIC WORKS AND GOV'T SERVICES CANADA	85 SPARKS STREET OTTAWA ON K1A 0M3	NW/214.0	3.69	167
67	GEN	SPIC & SPAN-VALETOR-CASH CLEANERS	227 LAURIER AVE. WEST OTTAWA ON K1P 5J6	SW/220.0	0.92	168
67	GEN	SPIC & SPAN-VALETOR-CASH CLEANERS	227 LAURIER AVENUE WEST OTTAWA ON K1P 5J6	SW/220.0	0.92	168
67	GEN	SPIC & SPAN-VALETOR-CASH CLEANERS 35-323	227 LAURIER AVE. WEST OTTAWA ON K1P 5J6	SW/220.0	0.92	169
67	GEN	LAURIER DRY CLEANERS	227 LAURIER AVE. WEST OTTAWA ON K1P 5J6	SW/220.0	0.92	169
67	GEN	LAURIER DRY CLEANERS	227 LAURIER AVENUE WEST OTTAWA ON K1P 5J6	SW/220.0	0.92	169
68	GEN	PHOTOGO-BLACKBURN HAMLET	225 LAURIER OTTAWA ON K1P 5J6	SSW/220.1	0.99	169
69	GEN	OXFORD PROPERTIES GROUP INC.	WORLD EXCHANGE PLAZA 45 O'CONNOR STREET OTTAWA ON K1P 1A4	W/220.7	3.00	170
69	GEN	3170497 Canada Inc.	300-45 O'Connor St. Ottawa ON K1P 1A4	W/220.7	3.00	170
69	GEN	Bentall Kennedy (Canada) LP	45 O'Connor Street Ottawa ON K1P 1A4	W/220.7	3.00	170
69	GEN	Bentall Kennedy (Canada) LP	45 O'Connor Street Ottawa ON K1P 1A4	W/220.7	3.00	170
69	GEN	Bentall Kennedy (Canada) LP	45 O'Connor Street Ottawa ON	W/220.7	3.00	171
69	GEN	Bentall Kennedy (Canada) LP	45 O'Connor Street Ottawa ON K1P 1A4	W/220.7	3.00	171
69	GEN	QuadReal Property Group	45 O'Connor Street Ottawa ON K1P 1A4	W/220.7	3.00	172
69	GEN	Bentall Kennedy (Canada) LP	45 O'Connor Street Ottawa ON K1P 1A4	W/220.7	3.00	172
69	GEN	QuadReal Property Group	45 O'Connor Street Ottawa ON K1P 1A4	W/220.7	3.00	173
70	GEN	BONANZA PRINTING & COPYING CENTRE INC.	151 SLATER STREET OTTAWA ON K1P 5H3	SW/223.4	2.00	174
70	GEN	BONANZA PRINTING & COPYING CENTRE INC.	151 SLATER STREET, SUITE 0101 OTTAWA ON K1P 5H3	SW/223.4	2.00	174
70	GEN	OTTWA NATURAL CLINIC PHARMACY	151 SLATER STREET OTTAWA ON K1P 5H3	SW/223.4	2.00	174
70	GEN	Bonanza Printing and Copying Centre Inc	151 Slater Street Suite B001 Ottawa ON K1P 5H3	SW/223.4	2.00	175
70	GEN	Bonanza Printing and Copying Centre Inc	151 Slater Street Suite B001 Ottawa ON K1P 5H3	SW/223.4	2.00	175
70	GEN	Crawford &Company Canada Inc	900-151 Slater Street Ottawa ON K1P 5H3	SW/223.4	2.00	175
70	GEN	Metcalf Realty Company Limited	151 Slater Street Ottawa ON K1P 5H3	SW/223.4	2.00	175

Map Key	DB	Company/Site Name	Address	Dir/Dist (m)	Elev Diff (m)	Page Number
70	GEN	Metcalfe Realty Company Limited	151 Slater Street Ottawa ON K1P 5H3	SW/223.4	2.00	176
70	GEN	BONANZA PRINTING	151 SLATER STREET OTTAWA ON	SW/223.4	2.00	176
70	GEN	Metcalfe Realty Company Limited	151 Slater Street Ottawa ON K1P 5H3	SW/223.4	2.00	176
71	GEN	NATIONAL CAPITAL COMMISSON	112 SPARKS STR OTTAWA ON K1P 5B6	WNW/223.9	4.00	177
72	GEN	GVT OF CAN. - PUBLIC WORKS OF CAN.	107 SPARKS STREET OTTAWA ON K1P 5B5	NW/227.4	4.02	177
72	GEN	PUBLIC WORKS AND GOV'T SERVICES CANADA	BIRKS BUILDING 107 SPARKS STREET OTTAWA ON K1A 0M3	NW/227.4	4.02	177
72	GEN	PUBLIC WORKS AND GOV'T SERVICES CANADA	107 SPARKS STREET BIRKS BUILDING OTTAWA ON K1P 5B5	NW/227.4	4.02	178
72	GEN	PUBLIC WORKS AND GOV'T SERVICES CANADA	BIRKS BUILDING 107 SPARKS STREET _____ OTTAWA ON K1P 5B5	NW/227.4	4.02	178
72	GEN	Prime Mechanical	107 Sparks Street Ottawa ON K1P 5B5	NW/227.4	4.02	179
72	GEN	PUBLIC WORKS AND GOV'T SERVICES CANADA	BIRKS BUILDING 107 SPARKS STREET OTTAWA ON	NW/227.4	4.02	179
72	GEN	PUBLIC WORKS AND GOV'T SERVICES CANADA	BIRKS BUILDING 107 SPARKS STREET OTTAWA ON	NW/227.4	4.02	180
72	GEN	PUBLIC WORKS AND GOV'T SERVICES CANADA	BIRKS BUILDING 107 SPARKS STREET OTTAWA ON	NW/227.4	4.02	181
72	GEN	PUBLIC WORKS AND GOV'T SERVICES CANADA	BIRKS BUILDING 107 SPARKS STREET OTTAWA ON	NW/227.4	4.02	182
72	GEN	PUBLIC WORKS AND GOV'T SERVICES CANADA	BIRKS BUILDING 107 SPARKS STREET OTTAWA ON K1P 5B5	NW/227.4	4.02	182
72	GEN	PUBLIC WORKS AND GOV'T SERVICES CANADA	BIRKS BUILDING 107 SPARKS STREET OTTAWA ON K1A 0M3	NW/227.4	4.02	183
72	GEN	PUBLIC WORKS AND GOV'T SERVICES CANADA	BIRKS BUILDING 107 SPARKS STREET OTTAWA ON K1A 0M3	NW/227.4	4.02	184
72	GEN	PUBLIC WORKS AND GOV'T SERVICES CANADA	BIRKS BUILDING 107 SPARKS STREET OTTAWA ON K1A 0M3	NW/227.4	4.02	185
72	GEN	PUBLIC WORKS AND GOV'T SERVICES CANADA	BIRKS BUILDING 107 SPARKS STREET OTTAWA ON K1A 0M3	NW/227.4	4.02	185
72	SPL	PUBLIC WORKS CANADA	107 SPARKS STREET GOVERNMENT BUILDING OR PROPERTY OTTAWA ON K1P 5B5	NW/227.4	4.02	186
72	SPL	PUBLIC WORKS CANADA	107 SPARKS STREET GOVERNMENT BUILDING OR PROPERTY OTTAWA ON K1P 5B5	NW/227.4	4.02	187
72	SPL	PUBLIC WORKS CANADA	107 SPARKS ST LA PROMENADE LOADING DOCK GOVERNMENT BUILDING OR PROPERTY OTTAWA CITY ON K1P 5B5	NW/227.4	4.02	187
72	SPL	Public Works and Government Services Canada	107 Sparks Street Ottawa ON K1P 5B5	NW/227.4	4.02	188
73	GEN	GVT. OF CAN.-PUBLIC WORKS CANADA	PARLIAMENT HILL-EAST, WEST & CENTRE BLK & LIBRARY, WELLINGTON ST./O'CONNOR OTTAWA ON K1A 0M3	SW/228.7	2.09	188
73	GEN	SENATE OF CANADA, PARLIAMENT HILL	CENTER BLOCK BDLG., MAINTENANCE SERVICE EAST FREIGHT DOOR, ROOM 6695 OTTAWA ON K1A 0A4	SW/228.7	2.09	189

Map Key	DB	Company/Site Name	Address	Dir/Dist (m)	Elev Diff (m)	Page Number
73	GEN	SENATE OF CANADA, PARLIAMENT HILL	CENTER BLOCK BDLG., MAINTENANCE SERVICE EAST FREIGHT DOOR, ROOM 669S OTTAWA ON K1A 0A4	SW/228.7	2.09	189
73	GEN	SENATE OF CANADA, PARLIAMENT HILL	CENTER BLOCK BDLG., MAINTENANCE SERVICE EAST FREIGHT DOOR, ROOM 669S OTTAWA ON	SW/228.7	2.09	190
73	GEN	150SLATERSTREET(OTTAWA)I NC.	150 SLATER STREET OTTAWA ON K1A 1K3	SW/228.7	2.09	190
73	GEN	150SLATERSTREET(OTTAWA)I NC.	150 SLATER STREET OTTAWA ON K1A 1K3	SW/228.7	2.09	190
73	GEN	The Manufacturers Life Insurance Company	150 SLATER STREET OTTAWA ON	SW/228.7	2.09	191
73	GEN	The Manufacturers Life Insurance Company	150 SLATER STREET OTTAWA ON K1P5H6	SW/228.7	2.09	191
73	GEN	The Manufacturers Life Insurance Company	150 SLATER STREET OTTAWA ON K1P5H6	SW/228.7	2.09	192
73	GEN	The Manufacturers Life Insurance Company	150 SLATER STREET OTTAWA ON K1P5H6	SW/228.7	2.09	192
73	GEN	The Manufacturers Life Insurance Company	150 SLATER STREET OTTAWA ON K1P5H6	SW/228.7	2.09	192
73	VAR	BROCCOLINI CONSTRUCTION (OTTAWA) INC	150 SLATER ST ECONOMIC DEVELOPMENT CANADA OTTAWA ON K1P 5H6	SW/228.7	2.09	193
74	GEN	Dr Norma Faycal, Dentistry Professional Corporatio	150 Elgin street, Unit 104 Ottawa ON K2P 1L4	ESE/231.6	-4.00	193
74	GEN	Dr Norma Faycal, Dentistry Professional Corporatio	150 Elgin street, Unit 104 Ottawa ON K2P 1L4	ESE/231.6	-4.00	193
74	GEN	Dr Norma Faycal, Dentistry Professional Corporatio	150 Elgin street, Unit 104 Ottawa ON K2P 1L4	ESE/231.6	-4.00	194
75	GEN	MANULIFE FINANCIAL	220 LAURIER AVENUE WEST OTTAWA ON K1P 5Z9	SSW/235.5	0.00	194
75	GEN	MANULIFE FINANCIAL	220 LAURIER AVENUE WEST OTTAWA ON K1P 5Z9	SSW/235.5	0.00	195
75	GEN	MANULIFE FINANCIAL	220 LAURIER AVENUE WEST OTTAWA ON K1P 5Z9	SSW/235.5	0.00	195
76	GEN	MANULIFE FINANCIAL	220 LAURIER AVENUE WEST OTTAWA ON	SSW/235.5	0.00	196
76	GEN	MANULIFE FINANCIAL	220 LAURIER AVENUE WEST OTTAWA ON K1P 5Z9	SSW/235.5	0.00	196
76	GEN	MANULIFE FINANCIAL	220 LAURIER AVENUE WEST OTTAWA ON K1P 5Z9	SSW/235.5	0.00	197
76	GEN	MANULIFE FINANCIAL	220 LAURIER AVENUE WEST OTTAWA ON K1P 5Z9	SSW/235.5	0.00	198
76	GEN	MANULIFE FINANCIAL	220 LAURIER AVENUE WEST OTTAWA ON K1P 5Z9	SSW/235.5	0.00	198
77	GEN	PUBLIC WORKS AND GOV'T SERVICES CANADA	BATES BUILDING 111 SPARKS STREET OTTAWA ON K1P 5B5	WNW/237.8	4.00	199
77	GEN	PUBLIC WORKS AND GOV'T SERVICES CANADA	111 SPARKS STREET BATES BUILDING OTTAWA ON K1P 5B5	WNW/237.8	4.00	199
77	GEN	PUBLIC WORKS AND GOV'T SERVICES CANADA	BATES BUILDING 111 SPARKS STREET OTTAWA ON K1P 5B5	WNW/237.8	4.00	200
78	GEN	Public Works & Government Services	59 Sparks St. Ottawa ON	NNW/240.6	1.27	200

<i>Map Key</i>	<i>DB</i>	<i>Company/Site Name</i>	<i>Address</i>	<i>Dir/Dist (m)</i>	<i>Elev Diff (m)</i>	<i>Page Number</i>
79	SPL	City of Ottawa	Intersection of Slater and O'Connor<UNOFFICIAL> Ottawa ON	SW/244.9	2.00	200
79	SPL		O'Connor and Slater Ottawa ON	SW/244.9	2.00	201

Executive Summary: Summary By Data Source

GEN - Ontario Regulation 347 Waste Generators Summary

A search of the GEN database, dated 1986-December 31, 2017 has found that there are 327 GEN site(s) within approximately 0.25 kilometers of the project property.

<u>Equal/Higher Elevation</u>	<u>Address</u>	<u>Direction</u>	<u>Distance (m)</u>	<u>Map Key</u>
PARAGON CLEANERS (1983)	77 METCALFE OTTAWA ON K1P 5L6	W	42.11	<u>2</u>
PARAGON CLEANERS (1983) 30-152	77 METCALFE OTTAWA ON K1P 5L6	W	42.11	<u>2</u>
NAV CANADA	77 METCALFE STREET OTTAWA ON	W	42.11	<u>2</u>
ARTEXT ELECTRONIC PUBLISHING INC.	85 ALBERT STREET, SUITE 110 OTTAWA ON K1P 6A4	NW	68.42	<u>6</u>
METCALFE REALTY COMPANY LIMITED	85 ALBERT STREET OTTAWA ON K1P 5E6	NW	68.42	<u>6</u>
METCALFE REALTY COMPANY LIMITED 26-614	85 ALBERT ST. C/O 130 ALBERT ST. STE 210 OTTAWA ON K1P 6A4	NW	68.42	<u>6</u>
METCALFE REALTY COMPANY LIMITED	85 ALBERT STREET OTTAWA ON K1P 5E6	NW	68.42	<u>6</u>
METCALFE REALTY COMPANY LIMITED	85 ALBERT STREET OTTAWA ON K1P 6A4	NW	68.42	<u>6</u>
Metcalfe Realty Company Limited	85 Albert Street Ottawa ON K1P 6A4	NW	68.42	<u>6</u>
Metcalfe Realty Company Limited	85 Albert Street Ottawa ON K1P 6A4	NW	68.42	<u>6</u>
Metcalfe Realty Company Limited	75 Albert Strret Ottawa ON	N	75.77	<u>9</u>
Metcalfe Realty Company Limited	75 Albert Strret Ottawa ON	N	75.77	<u>9</u>
Dorsey School of Business	75 Albert Street Suite 101 Ottawa ON	N	75.77	<u>9</u>
Metcalfe Realty Company Limited	75 Albert Strret Ottawa ON	N	75.77	<u>9</u>
Dorsey School of Business	75 Albert Street Suite 101 Ottawa ON	N	75.77	<u>9</u>
Dr. Lorne S. Weiner	211-75 Albert Street Ottawa ON K1P 5E7	N	75.77	<u>9</u>
Dorsey School of Business	75 Albert Street Suite 101 Ottawa ON K1P5E7	N	75.77	<u>9</u>
Dr. Lorne S. Weiner	211-75 Albert Street Ottawa ON K1P 5E7	N	75.77	<u>9</u>
Dorsey School of Business	75 Albert Street Suite 101 Ottawa ON K1P5E7	N	75.77	<u>9</u>

<u>Equal/Higher Elevation</u>	<u>Address</u>	<u>Direction</u>	<u>Distance (m)</u>	<u>Map Key</u>
Dorsey School of Business	75 Albert Street Suite 101 Ottawa ON K1P5E7	N	75.77	<u>9</u>
Dorsey School of Business	75 Albert Street Suite 101 Ottawa ON K1P5E7	N	75.77	<u>9</u>
Dr. Lorne S. Weiner	211-75 Albert Street Ottawa ON K1P 5E7	N	75.77	<u>9</u>
MANULIFE FINANCIAL	55 METCALFE STREET OTTAWA ON	NW	91.68	<u>13</u>
MANULIFE FINANCIAL	55 METCALFE STREET OTTAWA ON K1P 6L5	NW	91.68	<u>13</u>
MANULIFE FINANCIAL	55 METCALFE STREET OTTAWA ON K1P 6L5	NW	91.68	<u>13</u>
MANULIFE FINANCIAL	55 METCALFE STREET OTTAWA ON K1P 6L5	NW	91.68	<u>13</u>
MANULIFE FINANCIAL	55 METCALFE STREET OTTAWA ON K1P 6L5	NW	91.68	<u>13</u>
SHOPPERS DRUG MART	110 SLATER STREET OTTAWA ON K1P 5H6	SSW	97.28	<u>14</u>
MANULIFE FINANCIAL	55 METCALFE STREET OTTAWA ON	NW	97.29	<u>15</u>
MANULIFE FINANCIAL	55 METCALFE STREET OTTAWA ON	NW	97.29	<u>15</u>
MANULIFE FINANCIAL	55 METCALFE STREET OTTAWA ON	NW	97.29	<u>15</u>
MANULIFE FINANCIAL	55 METCALFE STREET OTTAWA ON	NW	97.29	<u>15</u>
METCALFE REALTY COMPANY LIMITED 26-616	116 ALBERT ST. C/O 130 ALBERT ST. STE 210 OTTAWA ON K1P 5G4	WSW	101.24	<u>16</u>
RON Engineering	60 Queen Street ottawa ON K1P 5Y7	N	110.43	<u>17</u>
DAVID BERMAN (OUT OF BUSINESS) 12-773	116 ALBERT ST., SUITE 1012 OTTAWA ON K1P 5G3	WSW	113.03	<u>18</u>
DAVID BERMAN TYPOGRAPHICS LTD. 12-773	116 ALBERT ST., SUITE 1012 OTTAWA ON K1P 5G3	WSW	113.03	<u>18</u>
METCALFE REALTY COMPANY LIMITED	116 ALBERT STREET OTTAWA ON K1P 5G3	WSW	113.03	<u>18</u>
METCALFE REALTY COMPANY LIMITED	116 ALBERT STREET OTTAWA ON K1P 5G3	WSW	113.03	<u>18</u>
METCALFE REALTY COMPANY LIMITED	116 ALBERT STREET OTTAWA ON K1P 5G3	WSW	113.03	<u>18</u>
Urbandale Corporation	100 METCALFE STREET OTTAWA ON K1P 5M1	SSW	114.49	<u>20</u>
METCALFE REALTY	123 SLATER STREET OTTAWA ON K1P 1H9	SW	133.37	<u>26</u>
Metcalfe Realty Company Limited	123 Slater Street Ottawa ON	SW	133.37	<u>26</u>

<u>Equal/Higher Elevation</u>	<u>Address</u>	<u>Direction</u>	<u>Distance (m)</u>	<u>Map Key</u>
Metcalfe Realty Company Limited	123 Slater Street Ottawa ON	SW	133.37	<u>26</u>
Metcalfe Realty Company Limited	123 Slater Street Ottawa ON	SW	133.37	<u>26</u>
CADILLAC FAIRVIEW CORPORATION	191 LAURIER AVENUE WEST P1 LEVEL OTTAWA ON K1P 1E7	S	142.86	<u>29</u>
BRADDA PRINTING SERVICES INC.	130 SLATER ST. OTTAWA ON K1P 6E2	SSW	143.56	<u>30</u>
BRADDA PRINTING SERVICES INC. 04-275	130 SLATER ST. OTTAWA ON K1P 6E2	SSW	143.56	<u>30</u>
BRADDA PRINTING SERVICES INCORPORATED	130 SLATER STREET OTTAWA ON K1P 6E2	SSW	143.56	<u>30</u>
BRADDA PRINTING SERVICES INCORPORATED	130 Slater Street Basement Level Ottawa ON K1P 6E2	SSW	143.56	<u>30</u>
ontario petroleum pump	130 slater st ottawa ON K1P 6E2	SSW	143.56	<u>30</u>
BRADDA PRINTING SERVICES INCORPORATED	130 Slater Street Basement Level Ottawa ON K1P 6E2	SSW	143.56	<u>30</u>
BRADDA PRINTING SERVICES INCORPORATED	130 Slater Street Basement Level Ottawa ON K1P 6E2	SSW	143.56	<u>30</u>
BRADDA PRINTING SERVICES INCORPORATED	130 Slater Street Basement Level Ottawa ON K1P 6E2	SSW	143.56	<u>30</u>
BRADDA PRINTING SERVICES INCORPORATED	130 Slater Street Basement Level Ottawa ON K1P 6E2	SSW	143.56	<u>30</u>
BRADDA PRINTING SERVICES INCORPORATED	130 Slater Street Basement Level Ottawa ON	SW	145.84	<u>31</u>
BRADDA PRINTING SERVICES INCORPORATED	130 Slater Street Basement Level Ottawa ON K1P 6E2	SSW	145.92	<u>32</u>
BRADDA PRINTING SERVICES INCORPORATED	130 Slater Street Basement Level Ottawa ON K1P 6E2	SSW	145.92	<u>32</u>
BRADDA PRINTING SERVICES INCORPORATED	130 Slater Street Basement Level Ottawa ON K1P 6E2	SSW	145.92	<u>32</u>
BRADDA PRINTING SERVICES INCORPORATED	130 Slater Street Basement Level Ottawa ON K1P 6E2	SSW	145.92	<u>32</u>
MDS LABORATORIES 00-000	130 ALBERT STE 1202 OTTAWA ON K1P 5G4	WSW	150.77	<u>33</u>
MERCURY REPRODUCTIONS	130 ALBERT ST., SUITE B2 OTTAWA ON K1P 5G4	WSW	150.77	<u>33</u>
MERCURY REPRODUCTIONS 27-005	130 ALBERT ST., SUITE B2 OTTAWA ON K1P 5G4	WSW	150.77	<u>33</u>
METCALFE REALTY COMPANY LIMITED 26-613	130 ALBERT ST. STE 210 OTTAWA ON K1P 5G4	WSW	150.77	<u>33</u>
METCALFE REALTY COMPANY LIMITED	130 ALBERT STREET, SUITE 210 OTTAWA ON K1P 5G4	WSW	150.77	<u>33</u>
METCALFE REALTY COMPANY LIMITED	130 ALBERT STREET, SUITE 210 OTTAWA ON K1P 5G4	WSW	150.77	<u>33</u>

<u>Equal/Higher Elevation</u>	<u>Address</u>	<u>Direction</u>	<u>Distance (m)</u>	<u>Map Key</u>
MDS PARAMEDICAL SERVICE 27-730	130 ALBERT ST.-1202 OTTAWA ON K1P 5G4	WSW	150.77	<u>33</u>
MDS PARAMEDICAL SERVICE	130 ALBERT STREET, UNIT 1202 OTTAWA ON K1P 5G4	WSW	150.77	<u>33</u>
Ogilvie and Hogg Architect Inc.	1715-130 Albert Street Ottawa ON K1P 5G4	WSW	150.77	<u>33</u>
METCALFE REALTY COMPANY LIMITED	130 ALBERT STREET, SUITE 210 OTTAWA ON K1P 5G4	WSW	150.77	<u>33</u>
Arnon Development Corporation Ltd.	61 Queen Street Ottawa ON K1P 5C4	N	157.12	<u>35</u>
ARNON DEVELOPMENTS	61 QUEEN STREET OTTAWA ON K1M 1S8	N	157.12	<u>35</u>
MAPLE LEAF PROPERTY MANAGEMENT	90 SPARKS STREET OTTAWA ON	NW	163.06	<u>36</u>
Public Works and Government Services Canada	90 Sparks Street Ottawa ON	NW	163.06	<u>36</u>
MAPLE LEAF PROPERTY MANAGEMENT	90 SPARKS STREET OTTAWA ON K1P 5B4	NW	163.06	<u>36</u>
Public Works and Government Services Canada	90 Sparks Street Ottawa ON K1P 5B4	NW	163.06	<u>36</u>
MAPLE LEAF PROPERTY MANAGEMENT	90 SPARKS STREET OTTAWA ON K1P 5B4	NW	163.06	<u>36</u>
MAPLE LEAF PROPERTY MANAGEMENT	90 SPARKS STREET OTTAWA ON K1P 5B4	NW	163.06	<u>36</u>
Public Works and Government Services Canada	90 Sparks Street Ottawa ON K1P 5B4	NW	163.06	<u>36</u>
MAPLE LEAF PROPERTY MANAGEMENT	90 SPARKS STREET OTTAWA ON K1P 5B4	NW	163.06	<u>36</u>
OLRT Constructors/Dragados/EllisDon Corp	100 Queen Street - Parliament Station (East Ent) Ottawa ON K1P1J9	W	164.39	<u>38</u>
OLRT Constructors/Dragados/EllisDon Corp	100 Queen Street - Parliament Station (East Ent) Ottawa ON K1P1J9	W	164.39	<u>38</u>
BLACK PHOTO CORPORATION	90 SPARKS ST., ROYAL BANK PLAZA-OTTAWA C/O 371 GOUGH ROAD MARKHAM ON L3R 4B6	NW	172.18	<u>40</u>
BLACK PHOTO CORPORATION	90 SPARKS ST., ROYAL BANK PLAZA, OTTAWA C/O 371 GOUGH ROAD MARKHAM ON L3R 4B6	NW	172.18	<u>40</u>
BLACK PHOTO CORPORATION	90 SPARKS ST., ROYAL BANK PLAZA, OTTAWA ON K1P 5B4	NW	172.18	<u>40</u>
BLACK PHOTO CORPORATION 05-415	90 SPARKS ST., ROYAL BANK PLAZA, OTTAWA C/O 371 GOUGH ROAD MARKHAM ON L3R 4B6	NW	172.18	<u>40</u>
BLACK PHOTO CORPORATION	ROYAL BANK PLAZA 90 SPARKS STREET OTTAWA ON K1P 5B4	NW	172.18	<u>40</u>
GLOBE REALTY MANAGEMENT LIMITED	90 SPARKS STREET OTTAWA ON K1P 5B4	NW	172.18	<u>40</u>

<u>Equal/Higher Elevation</u>	<u>Address</u>	<u>Direction</u>	<u>Distance (m)</u>	<u>Map Key</u>
GLOBE (OUT OF BUSINESS) LIMITED	90 SPARKS STREET OTTAWA ON K1P 5B4	NW	172.18	<u>40</u>
GLOBE (OUT OF BUSINESS) LIMITED	90 SPARKS STREET OTTAWA ON K1P 5B4	NW	172.18	<u>40</u>
ROYAL BANK OF CANADA 51-032	90 SPARKS ST. OTTAWA ON K1P 5T6	NW	172.18	<u>40</u>
ROYAL BANK OF CANADA	90 SPARKS STREET OTTAWA ON K1P 5T6	NW	172.18	<u>40</u>
ROYAL BANK OF CANADA	90 SPARKS STREET OTTAWA ON K1P 5T6	NW	172.18	<u>40</u>
OXFORD PROPERTIES GROUP INC.	90 SPARKS STREET, SUITE 1122 OTTAWA ON K1P 5B4	NW	172.18	<u>40</u>
Public Works & Government Services of Canada	90 SPARKS STREET, SUITE 1122 OTTAWA ON K1P 5B4	NW	172.18	<u>40</u>
Public Works and Government Services Canada	90 Sparks Street Ottawa ON	NW	172.18	<u>40</u>
GLOBE (OUT OF BUSINESS) LIMITED	90 SPARKS STREET OTTAWA ON K1P 5B4	NW	172.18	<u>40</u>
ROYAL BANK OF CANADA	90 SPARKS STREET OTTAWA ON K1P 5B4	NW	172.18	<u>40</u>
Public Works and Government Services Canada	90 Sparks Street Ottawa ON K1P 5B4	NW	172.18	<u>40</u>
Public Works and Government Services Canada	90 Sparks Street Ottawa ON K1P 5B4	NW	172.18	<u>40</u>
MAPLE LEAF PROPERTY MANAGEMENT	90 SPARKS STREET OTTAWA ON K1P 5B4	NW	172.18	<u>40</u>
Public Works and Government Services Canada	90 Sparks Street Ottawa ON K1P 5B4	NW	172.18	<u>40</u>
MAPLE LEAF PROPERTY MANAGEMENT	90 SPARKS STREET OTTAWA ON K1P 5B4	NW	172.18	<u>40</u>
Public Works and Government Services Canada	90 Sparks Street Ottawa ON K1P 5B4	NW	172.18	<u>40</u>
ONE HOUR MOTO PHOTO-936376 ONT. INC.	111 ALBERT STREET, UNIT 220 OTTAWA ON K1P 1A5	W	174.62	<u>44</u>
ONE HOUR MOTO PHOTO	111 ALBERT STREET, UNIT 220 OTTAWA ON K1P 1A5	W	174.62	<u>44</u>
Services Pharmaceutiques Socjete Ltee	111 ALBERT STREET, UNIT #110 Ottawa ON K1P 1A5	W	174.62	<u>44</u>
Services Pharmaceutiques Socjete Ltee	111 ALBERT STREET, UNIT #110 Ottawa ON K1P 1A5	W	174.62	<u>44</u>
Services Pharmaceutiques Socjete Ltee	111 ALBERT STREET, UNIT #110 Ottawa ON K1P 1A5	W	174.62	<u>44</u>
TRUSCAN REALTY	30 METCALFE STREET OTTAWA ON K1P 5L4	NW	177.88	<u>46</u>
Taillefer Plumbing & Heating INC.	30 Metcalf Ottawa ON K1P 5L4	NW	177.88	<u>46</u>

<u>Equal/Higher Elevation</u>	<u>Address</u>	<u>Direction</u>	<u>Distance (m)</u>	<u>Map Key</u>
Glenview Corporation	219 Laurier Ave Ottawa ON	SSW	183.51	<u>48</u>
GLENVIEW CORPORATION	219 LAURIER AVE W OTTAWA ON	SSW	183.51	<u>48</u>
Ashcroft Homes Ltd.	106 Sparks St Ottawa ON K1P 5B6	WNW	196.63	<u>52</u>
OTTAWA CHEMISTS 29-553	192 LAURIER AVENUE WEST OTTAWA ON K1P 5J8	S	199.62	<u>55</u>
OTTAWA CHEMISTS	192 LAURIER AVENUE WEST OTTAWA ON K1P 5J8	S	199.62	<u>55</u>
KIDINKS HOLDINGS INC	200 LAURIER AVENUE WEST OTTAWA ON K1P 6M7	S	199.62	<u>55</u>
KIDINKS HOLDINGS INC	200 LAURIER AVENUE WEST OTTAWA ON K1P 6M7	S	199.62	<u>55</u>
SKETCHLEY CLEANING SERVICES LTD.	132 QUEEN ST. OTTAWA ON K1P 5C8	W	203.28	<u>57</u>
SKETCHLEY CLEANING SERVICES LTD.	132 QUEEN ST. OTTAWA ON K1P 5C8	W	203.28	<u>57</u>
SKETCHLEY CLEANING (OUT OF OF BUSINESS)	132 QUEEN ST. OTTAWA ON K1P 5C8	W	203.28	<u>57</u>
SKETCHLEY CLEANING SERVICES LTD. 35-249	132 QUEEN ST. OTTAWA ON K1P 5C8	W	203.28	<u>57</u>
SKETCHLEY CLEANING (OUT OF OF BUSINESS)	132 QUEEN STREET OTTAWA ON K1P 5C8	W	203.28	<u>57</u>
HILLARY (SEE&USE ON0240428 SKETCH)	132 QUEEN STREET OTTAWA ON K1P 5C8	W	203.28	<u>57</u>
HILLARY (SEE & USE ON0240428) 20-099	132 QUEEN STREET OTTAWA ON K1P 5C8	W	203.28	<u>57</u>
Ottawa Sheridan Hotel	150 Albert Street Ottawa ON	WSW	204.56	<u>58</u>
FOUR SEASONS HOTEL (OTTAWA) LTD.	B2 LEVEL 150 ALBERT ST. OTTAWA ON K1P 5G2	WSW	204.56	<u>58</u>
CHATEAU OTTAWA HOTEL INC.	150 ALBERT STREET B2 LEVEL OTTAWA ON K1P 5G2	WSW	204.56	<u>58</u>
CHATEAU OTTAWA HOTEL INC. 15-374	B2 LEVEL 150 ALBERT ST. OTTAWA ON K1P 5G2	WSW	204.56	<u>58</u>
CHATEAU OTT(OUT OF BUSINESS)	150 ALBERT STREET B2 LEVEL OTTAWA ON K1P 5G2	WSW	204.56	<u>58</u>
KIDINKS HOLDINGS INC.	200 LAURIER AVENUE WEST OTTAWA ON K1P 6M7	S	208.34	<u>60</u>
Kidinks Holdings Inc.	200 Laurier Ave West Ottawa ON K1N 7N3	S	208.34	<u>60</u>
NATIONAL CAPITAL COMMISSION	100 SPARKS ST. OTTAWA ON	NW	209.29	<u>61</u>
NATIONAL CAPITAL COMMISSION	100 SPARKS ST OTTAWA ON	NW	209.29	<u>61</u>

<u>Equal/Higher Elevation</u>	<u>Address</u>	<u>Direction</u>	<u>Distance (m)</u>	<u>Map Key</u>
PUBLIC WORKS AND GOV'T.SERVICES CANADA	67 SPARKS STREET NELMS BUILDING OTTAWA ON K1P 5A5	NNW	209.42	<u>62</u>
PUBLIC WORKS AND GOV'T.SERVICES CANADA	NELMS BUILDING 67 SPARKS STREET OTTAWA ON K1P 5A5	NNW	209.42	<u>62</u>
PUBLIC WORKS AND GOV'T.SERVICES CANADA	NELMS BUILDING 67 SPARKS STREET OTTAWA ON K1A 0M3	NNW	209.42	<u>62</u>
PUBLIC WORKS AND GOV'T SERVICES CANADA	SAXE BUILDING 73 SPARKS STREET OTTAWA ON K1P 5A5	NW	210.01	<u>63</u>
PUBLIC WORKS AND GOV'T SERVICES CANADA	HOPE CHAMBERS BUILDING 63 SPARKS STREET OTTAWA ON K1P 5A6	NNW	210.44	<u>64</u>
PUBLIC WORKS AND GOV'T SERVICES CANADA	63 SPARKS STREET HOPE CHAMBERS BUILDING OTTAWA ON K1P 5A6	NNW	210.44	<u>64</u>
PUBLIC WORKS AND GOV'T SERVICES CANADA	HOPE CHAMBERS BUILDING 63 SPARKS STREET OTTAWA ON K1P 5A6	NNW	210.44	<u>64</u>
PUBLIC WORKS AND GOV'T SERVICES CANADA	75 SPARKS STREET SAXE BUILDING OTTAWA ON K1P 5A5	NW	211.79	<u>65</u>
PUBLIC WORKS AND GOV'T SERVICES CANADA	SAXE BUILDING 75 SPARKS STREET OTTAWA ON K1P 5A5	NW	211.79	<u>65</u>
PUBLIC WORKS AND GOV'T SERVICES CANADA	SAXE BUILDING 75 SPARKS STREET OTTAWA ON K1P 5A5	NW	211.79	<u>65</u>
PUBLIC WORKS AND GOV'T. SERVICES CANADA	59 SPARKS STREET/85 SPARKS STREET 80 WELLINGTON STREET OTTAWA ON K1A 0M3	NW	214.00	<u>66</u>
PUBLIC WORKS AND GOV'T SERVICES CANADA	59 & 85 SPARKS STREET__ 80 WELLINGTON STREET OTTAWA ON K1A 0M3	NW	214.00	<u>66</u>
PUBLIC WORKS AND GOV'T SERVICES CANADA	59 & 85 SPARKS STREET 80 WELLINGTON STREET OTTAWA ON K1A 0M3	NW	214.00	<u>66</u>
PUBLIC WORKS AND GOV'T SERVICES CANADA	85 SPARKS STREET OTTAWA ON K1P 5A7	NW	214.00	<u>66</u>
PUBLIC WORKS AND GOV'T SERVICES CANADA	85 SPARKS STREET OTTAWA ON K1P 5A7	NW	214.00	<u>66</u>
PUBLIC WORKS AND GOV'T SERVICES CANADA	85 SPARKS STREET OTTAWA ON K1P 5A7	NW	214.00	<u>66</u>
PUBLIC WORKS AND GOV'T SERVICES CANADA	85 SPARKS STREET OTTAWA ON K1P 5A7	NW	214.00	<u>66</u>
PUBLIC WORKS AND GOV'T SERVICES CANADA	85 SPARKS STREET OTTAWA ON	NW	214.00	<u>66</u>
PUBLIC WORKS AND GOV'T SERVICES CANADA	85 SPARKS STREET OTTAWA ON K1A 0M3	NW	214.00	<u>66</u>
PUBLIC WORKS AND GOV'T SERVICES CANADA	85 SPARKS STREET OTTAWA ON K1A 0M3	NW	214.00	<u>66</u>
PUBLIC WORKS AND GOV'T SERVICES CANADA	85 SPARKS STREET OTTAWA ON K1A 0M3	NW	214.00	<u>66</u>
PUBLIC WORKS AND GOV'T SERVICES CANADA	85 SPARKS STREET OTTAWA ON K1A 0M3	NW	214.00	<u>66</u>

<u>Equal/Higher Elevation</u>	<u>Address</u>	<u>Direction</u>	<u>Distance (m)</u>	<u>Map Key</u>
SPIC & SPAN-VALETOR-CASH CLEANERS	227 LAURIER AVE. WEST OTTAWA ON K1P 5J6	SW	220.04	<u>67</u>
SPIC & SPAN-VALETOR-CASH CLEANERS	227 LAURIER AVENUE WEST OTTAWA ON K1P 5J6	SW	220.04	<u>67</u>
SPIC & SPAN-VALETOR-CASH CLEANERS 35-323	227 LAURIER AVE. WEST OTTAWA ON K1P 5J6	SW	220.04	<u>67</u>
LAURIER DRY CLEANERS	227 LAURIER AVE. WEST OTTAWA ON K1P 5J6	SW	220.04	<u>67</u>
LAURIER DRY CLEANERS	227 LAURIER AVENUE WEST OTTAWA ON K1P 5J6	SW	220.04	<u>67</u>
PHOTOGO-BLACKBURN HAMLET	225 LAURIER OTTAWA ON K1P 5J6	SSW	220.14	<u>68</u>
OXFORD PROPERTIES GROUP INC.	WORLD EXCHANGE PLAZA 45 O'CONNOR STREET OTTAWA ON K1P 1A4	W	220.71	<u>69</u>
3170497 Canada Inc.	300-45 O'Connor St. Ottawa ON K1P 1A4	W	220.71	<u>69</u>
Bentall Kennedy (Canada) LP	45 O'Connor Street Ottawa ON K1P 1A4	W	220.71	<u>69</u>
Bentall Kennedy (Canada) LP	45 O'Connor Street Ottawa ON K1P 1A4	W	220.71	<u>69</u>
Bentall Kennedy (Canada) LP	45 O'Connor Street Ottawa ON	W	220.71	<u>69</u>
Bentall Kennedy (Canada) LP	45 O'Connor Street Ottawa ON K1P 1A4	W	220.71	<u>69</u>
QuadReal Property Group	45 O'Connor Street Ottawa ON K1P 1A4	W	220.71	<u>69</u>
Bentall Kennedy (Canada) LP	45 O'Connor Street Ottawa ON K1P 1A4	W	220.71	<u>69</u>
QuadReal Property Group	45 O'Connor Street Ottawa ON K1P 1A4	W	220.71	<u>69</u>
BONANZA PRINTING & COPYING CENTRE INC.	151 SLATER STREET OTTAWA ON K1P 5H3	SW	223.39	<u>70</u>
BONANZA PRINTING & COPYING CENTRE INC.	151 SLATER STREET, SUITE 0101 OTTAWA ON K1P 5H3	SW	223.39	<u>70</u>
OTTWA NATURAL CLINIC PHARMACY	151 SLATER STREET OTTAWA ON K1P 5H3	SW	223.39	<u>70</u>
Bonanza Printing and Copying Centre Inc	151 Slater Street Suite B001 Ottawa ON K1P 5H3	SW	223.39	<u>70</u>
Bonanza Printing and Copying Centre Inc	151 Slater Street Suite B001 Ottawa ON K1P 5H3	SW	223.39	<u>70</u>
Crawford &Company Canada Inc	900-151 Slater Street Ottawa ON K1P 5H3	SW	223.39	<u>70</u>
Metcalfe Realty Company Limited	151 Slater Street Ottawa ON K1P 5H3	SW	223.39	<u>70</u>
Metcalfe Realty Company Limited	151 Slater Street Ottawa ON K1P 5H3	SW	223.39	<u>70</u>

<u>Equal/Higher Elevation</u>	<u>Address</u>	<u>Direction</u>	<u>Distance (m)</u>	<u>Map Key</u>
BONANZA PRINTING	151 SLATER STREET OTTAWA ON	SW	223.39	<u>70</u>
Metcalfe Realty Company Limited	151 Slater Street Ottawa ON K1P 5H3	SW	223.39	<u>70</u>
NATIONAL CAPITAL COMMISSON	112 SPARKS STR OTTAWA ON K1P 5B6	WNW	223.93	<u>71</u>
GVT OF CAN. - PUBLIC WORKS OF CAN.	107 SPARKS STREET OTTAWA ON K1P 5B5	NW	227.43	<u>72</u>
PUBLIC WORKS AND GOV'T SERVICES CANADA	BIRKS BUILDING 107 SPARKS STREET OTTAWA ON K1A 0M3	NW	227.43	<u>72</u>
PUBLIC WORKS AND GOV'T SERVICES CANADA	107 SPARKS STREET BIRKS BUILDING OTTAWA ON K1P 5B5	NW	227.43	<u>72</u>
PUBLIC WORKS AND GOV'T SERVICES CANADA	BIRKS BUILDING 107 SPARKS STREET OTTAWA ON K1P 5B5	NW	227.43	<u>72</u>
Prime Mechanical	107 Sparks Street Ottawa ON K1P 5B5	NW	227.43	<u>72</u>
PUBLIC WORKS AND GOV'T SERVICES CANADA	BIRKS BUILDING 107 SPARKS STREET OTTAWA ON	NW	227.43	<u>72</u>
PUBLIC WORKS AND GOV'T SERVICES CANADA	BIRKS BUILDING 107 SPARKS STREET OTTAWA ON	NW	227.43	<u>72</u>
PUBLIC WORKS AND GOV'T SERVICES CANADA	BIRKS BUILDING 107 SPARKS STREET OTTAWA ON	NW	227.43	<u>72</u>
PUBLIC WORKS AND GOV'T SERVICES CANADA	BIRKS BUILDING 107 SPARKS STREET OTTAWA ON	NW	227.43	<u>72</u>
PUBLIC WORKS AND GOV'T SERVICES CANADA	BIRKS BUILDING 107 SPARKS STREET OTTAWA ON K1P 5B5	NW	227.43	<u>72</u>
PUBLIC WORKS AND GOV'T SERVICES CANADA	BIRKS BUILDING 107 SPARKS STREET OTTAWA ON K1A 0M3	NW	227.43	<u>72</u>
PUBLIC WORKS AND GOV'T SERVICES CANADA	BIRKS BUILDING 107 SPARKS STREET OTTAWA ON K1A 0M3	NW	227.43	<u>72</u>
PUBLIC WORKS AND GOV'T SERVICES CANADA	BIRKS BUILDING 107 SPARKS STREET OTTAWA ON K1A 0M3	NW	227.43	<u>72</u>
PUBLIC WORKS AND GOV'T SERVICES CANADA	BIRKS BUILDING 107 SPARKS STREET OTTAWA ON K1A 0M3	NW	227.43	<u>72</u>
GVT. OF CAN.-PUBLIC WORKS CANADA	PARLIAMENT HILL-EAST, WEST & CENTRE BLK & LIBRARY, WELLINGTON ST./O'CONNOR OTTAWA ON K1A 0M3	SW	228.74	<u>73</u>
SENATE OF CANADA, PARLIAMENT HILL	CENTER BLOCK BDLG., MAINTENANCE SERVICE EAST FREIGHT DOOR, ROOM 669S OTTAWA ON K1A 0A4	SW	228.74	<u>73</u>
SENATE OF CANADA, PARLIAMENT HILL	CENTER BLOCK BDLG., MAINTENANCE SERVICE EAST FREIGHT DOOR, ROOM 669S OTTAWA ON K1A 0A4	SW	228.74	<u>73</u>
SENATE OF CANADA, PARLIAMENT HILL	CENTER BLOCK BDLG., MAINTENANCE SERVICE EAST FREIGHT DOOR, ROOM 669S OTTAWA ON	SW	228.74	<u>73</u>
150SLATERSTREET(OTTAWA)IN C.	150 SLATER STREET OTTAWA ON K1A 1K3	SW	228.74	<u>73</u>

<u>Equal/Higher Elevation</u>	<u>Address</u>	<u>Direction</u>	<u>Distance (m)</u>	<u>Map Key</u>
150SLATERSTREET(OTTAWA)IN C.	150 SLATER STREET OTTAWA ON K1A 1K3	SW	228.74	<u>73</u>
The Manufacturers Life Insurance Company	150 SLATER STREET OTTAWA ON	SW	228.74	<u>73</u>
The Manufacturers Life Insurance Company	150 SLATER STREET OTTAWA ON K1P5H6	SW	228.74	<u>73</u>
The Manufacturers Life Insurance Company	150 SLATER STREET OTTAWA ON K1P5H6	SW	228.74	<u>73</u>
The Manufacturers Life Insurance Company	150 SLATER STREET OTTAWA ON K1P5H6	SW	228.74	<u>73</u>
The Manufacturers Life Insurance Company	150 SLATER STREET OTTAWA ON K1P5H6	SW	228.74	<u>73</u>
MANULIFE FINANCIAL	220 LAURIER AVENUE WEST OTTAWA ON K1P 5Z9	SSW	235.45	<u>75</u>
MANULIFE FINANCIAL	220 LAURIER AVENUE WEST OTTAWA ON K1P 5Z9	SSW	235.45	<u>75</u>
MANULIFE FINANCIAL	220 LAURIER AVENUE WEST OTTAWA ON K1P 5Z9	SSW	235.45	<u>75</u>
MANULIFE FINANCIAL	220 LAURIER AVENUE WEST OTTAWA ON	SSW	235.52	<u>76</u>
MANULIFE FINANCIAL	220 LAURIER AVENUE WEST OTTAWA ON K1P 5Z9	SSW	235.52	<u>76</u>
MANULIFE FINANCIAL	220 LAURIER AVENUE WEST OTTAWA ON K1P 5Z9	SSW	235.52	<u>76</u>
MANULIFE FINANCIAL	220 LAURIER AVENUE WEST OTTAWA ON K1P 5Z9	SSW	235.52	<u>76</u>
MANULIFE FINANCIAL	220 LAURIER AVENUE WEST OTTAWA ON K1P 5Z9	SSW	235.52	<u>76</u>
PUBLIC WORKS AND GOV'T SERVICES CANADA	BATES BUILDING 111 SPARKS STREET OTTAWA ON K1P 5B5	WNW	237.78	<u>77</u>
PUBLIC WORKS AND GOV'T SERVICES CANADA	111 SPARKS STREET BATES BUILDING OTTAWA ON K1P 5B5	WNW	237.78	<u>77</u>
PUBLIC WORKS AND GOV'T SERVICES CANADA	BATES BUILDING 111 SPARKS STREET OTTAWA ON K1P 5B5	WNW	237.78	<u>77</u>
Public Works & Government Services	59 Sparks St. Ottawa ON	NNW	240.62	<u>78</u>
<u>Lower Elevation</u>	<u>Address</u>	<u>Direction</u>	<u>Distance (m)</u>	<u>Map Key</u>
OTTAWA HYDRO	88 SLATER STREET (SLATER SUBSTATION) C/O 3024 ALBION ROAD OTTAWA ON K1G 3S4	SSE	50.74	<u>3</u>
OTTAWA HYDRO	88 SLATER STREET (SLATER SUBSTATION) C/O 3025 ALBION RD., BOX 8700 OTTAWA ON K1G 3S4	SSE	50.74	<u>3</u>
OTTAWA HYDRO	88 SLATER STREET SLATER SUBSTATION OTTAWA ON	SSE	50.74	<u>3</u>

OTTAWA HYDRO 29-081	88 SLATER STREET (SLATER SUBSTATION) C/O 3025 ALBION RD., BOX 8700 OTTAWA ON K1G 3S4	SSE	50.74	<u>3</u>
PUBLIC WORKS CANADA	90 ELGIN STREET LORNE BLDG OTTAWA ON K1A 0M3	ENE	58.12	<u>4</u>
GVT. OF CANADA-PUBLIC WORKS 17-747	CANADA LORNE BLDG. 90 ELGIN, OTTAWA LORNE BLDG OTTAWA ON K1A 0M3	ENE	58.12	<u>4</u>
GVT. OF CANADA-PUBLIC WORKS 17-747	CANADA LORNE BLDG. 90 ELGIN, OTTAWA C/O 140 PROMENADE DU PORTAGE PHASE IV OTTAWA ON K1A 0M3	ENE	58.12	<u>4</u>
PUBLIC WORKS & GOVERNMENT SERVICES CAN.	90 ELGIN STREET LORNE BUILDING OTTAWA ON K1A 0M3	ENE	58.12	<u>4</u>
BROOKFIELD LEPAGE JOHNSON CONTROLS	LORNE BUILDING 90 ELGIN STREET OTTAWA ON	ENE	58.12	<u>4</u>
FEDERAL COURT OF CANADA	90 ELGIN STREET, 6TH FLOOR ROOM 601 OTTAWA ON K1A 0H9	ENE	58.12	<u>4</u>
Public Works and Government Services Canada	90 ELGIN STREET OTTAWA ON	ENE	58.12	<u>4</u>
Public Works and Government Services Canada	90 ELGIN STREET OTTAWA ON	ENE	58.12	<u>4</u>
Public Works and Government Services Canada	90 ELGIN STREET OTTAWA ON	ENE	58.12	<u>4</u>
Latcon (2009) Ltd.	90 Elgin St Ottawa ON	ENE	58.12	<u>4</u>
Latcon (2009) Ltd.	90 Elgin St Ottawa ON	ENE	58.12	<u>4</u>
Public Works and Government Services Canada	90 ELGIN STREET OTTAWA ON	ENE	58.12	<u>4</u>
Public Works and Government Services Canada Environmental Services	90 ELGIN STREET OTTAWA ON K1A 05S	ENE	58.12	<u>4</u>
The Great-West Life Assurance Company	90 Elgin Street Level 00, Ste 055 Ottawa ON K1P 0C6	ENE	58.12	<u>4</u>
Hydro One Networks Inc.	Slater Transformer Station 84 Slater Street Ottawa ON K1A 2P4	SSE	67.13	<u>5</u>
Hydro One Networks Inc.	Slater Transformer Station 84 Slater Street Ottawa ON K1A 2P4	SSE	67.13	<u>5</u>
Hydro One Networks Inc.	Slater Transformer Station 84 Slater Street Ottawa ON K1A 2P4	SSE	67.13	<u>5</u>
Hydro One Networks Inc.	Slater Transformer Station 84 Slater Street Ottawa ON	SSE	67.13	<u>5</u>
Hydro One Networks Inc.	Slater Transformer Station 84 Slater Street Ottawa ON K1A 2P4	SSE	69.15	<u>7</u>
Hydro One Networks Inc.	Slater Transformer Station 84 Slater Street Ottawa ON K1A 2P4	SSE	69.15	<u>7</u>
Hydro One Networks Inc.	Slater Transformer Station 84 Slater Street Ottawa ON K1A 2P4	SSE	69.15	<u>7</u>
Hydro One Networks Inc.	Slater Transformer Station 84 Slater Street Ottawa ON K1A 2P4	SSE	69.15	<u>7</u>

CANADA COUNCIL	99 METCALFE ST. OTTAWA ON K1P 5V8	S	73.75	<u>8</u>
CANADA (OUT OF BUS) 08-351	99 METCALFE ST. OTTAWA ON K1P 5V8	S	73.75	<u>8</u>
MORGUARD INVESTMENTS LTD.	99 METCALFE STREET OTTAWA ON	S	73.75	<u>8</u>
MORGUARD INVESTMENTS LTD.	99 METCALFE STREET OTTAWA ON	S	73.75	<u>8</u>
MORGUARD INVESTMENTS LTD.	99 METCALFE STREET OTTAWA ON	S	73.75	<u>8</u>
MORGUARD INVESTMENTS LTD.	99 METCALFE STREET OTTAWA ON	S	73.75	<u>8</u>
MORGUARD INVESTMENTS LTD.	99 METCALFE STREET OTTAWA ON	S	82.49	<u>11</u>
Dr. Esther Guiot and Assoc	99 metcalfe suite 104 ottawa ON K1P6L7	S	82.49	<u>11</u>
Modern Niagara Ottawa Inc	99 Metcalfe Ottawa ON K1P 6L7	S	82.49	<u>11</u>
Dr. Esther Guiot and Assoc	99 metcalfe suite 104 ottawa ON K1P6L7	S	82.49	<u>11</u>
Dr. Esther Guiot and Assoc	99 metcalfe suite 104 ottawa ON K1P6L7	S	82.49	<u>11</u>
PACIFIC INTERNATIONAL EQUITIES CORP.	66 SLATER STREET MECHANICAL ROOM OTTAWA ON K1P 5H1	ESE	88.85	<u>12</u>
PACIFIC INTERNATIONAL EQUITIES CORP.	MECHANICAL ROOM 66 SLATER STREET OTTAWA ON K1P 5H1	ESE	88.85	<u>12</u>
PACIFIC INTERNATIONAL EQUITIES CORP.	MECHANICAL ROOMS 66 SLATER STREET OTTAWA ON K1P 5H1	ESE	88.85	<u>12</u>
NATIONAL CAPITAL COMMISSION	NCC PHOTOGRAPHIC UNIT 161 LAURIER AVE. W. OTTAWA ON K1P 6J6	SSE	114.03	<u>19</u>
NATIONAL CAPITAL COMMISSION 28-409	NCC PHOTOGRAPHIC UNIT 161 LAURIER AVE. W. OTTAWA ON K1P 6J6	SSE	114.03	<u>19</u>
NATIONAL CAPITAL (OUT OF BUSINESS)	NCC PHOTOGRAPHIC UNIT 161 LAURIER AVENUE WEST OTTAWA ON K1P 6J6	SSE	114.03	<u>19</u>
NATIONAL CAPITAL COMMISSION	NCC PHOTOGRAPHIC UNIT 161 LAURIER AVE. WEST OTTAWA ON K1P 6J6	SSE	114.03	<u>19</u>
NATIONAL CAPITAL COMMISSION	(SEE & USE ON0128803) 161 LAURIER AVE. WEST OTTAWA ON K1P 6J6	SSE	114.03	<u>19</u>
NATIONAL CAPITAL COMMISSION 28-409	(SEE & USE ON0128803) 161 LAURIER AVE. WEST OTTAWA ON K1P 6J6	SSE	114.03	<u>19</u>
BIG PICTURE PHOTOFINISHING	161 LAURIER AVENUE WEST OTTAWA ON K1P 5J2	SSE	114.03	<u>19</u>
BRITISH HIGH COMMISSION	80 ELGIN STREET OTTAWA ON K1P 5K7	NNE	127.94	<u>21</u>
BRITISH HIGH COMMISSION	80 ELGIN STREET OTTAWA ON	NNE	127.94	<u>21</u>
BRITISH HIGH COMMISSION	80 ELGIN STREET OTTAWA ON	NNE	127.94	<u>21</u>

BRITISH HIGH COMMISSION	80 ELGIN STREET OTTAWA ON	NNE	127.94	21
BRITISH HIGH COMMISSION	80 ELGIN STREET OTTAWA ON K1P 5K7	NNE	127.94	21
BRITISH HIGH COMMISSION	80 ELGIN STREET OTTAWA ON	NNE	132.74	24
BRITISH HIGH COMMISSION	80 ELGIN STREET OTTAWA ON K1P 5K7	NNE	132.74	24
BRITISH HIGH COMMISSION	80 ELGIN STREET OTTAWA ON K1P 5K7	NNE	132.74	24
BRITISH HIGH COMMISSION	80 ELGIN STREET OTTAWA ON K1P 5K7	NNE	132.74	24
BRITISH HIGH COMMISSION	80 ELGIN STREET OTTAWA ON K1P 5K7	NNE	132.74	24
OTTAWA PUBLIC LIBRARY	120 METCALFE STREET OTTAWA ON K1P 5M2	S	132.87	25
OTTAWA PUBLIC LIBRARY 29-245	120 METCALFE STREET OTTAWA ON K1P 5M2	S	132.87	25
GVT. OF CAN-MUSEUMS, NATIONAL GALL	ELGIN & SLATER C/O 140 PROMENADE DU PORTAGE PHASE IV OTTAWA ON K1A 0M3	ENE	134.43	27
GVT. OF CAN-MUSEUMS, NATIONAL GALLERY	ELGIN & SLATER C/O 140 PROMENADE DU PORTAGE PHASE IV OTTAWA ON K1A 0M3	ENE	134.43	27
GVT. OF CAN. - MUSEUMS CANADA	NATIONAL GALLERY CONSERVATION DEPT. LORNE BLDG., ELGIN STREET AT SLATER OTTAWA ON K1A 0M8	ENE	134.43	27
GVT. OF CAN. (OUT OF BUSSINESS)	NATIONAL GALLERY CONSERVATION DEPT. LORNE BLDG., ELGIN STREET AT SLATER OTTAWA ON K1A 0M8	ENE	134.43	27
GVT. OF CAN. (OUT OF BUSSINESS) 18-219	NATIONAL GALLERY CONSERVATION DEPT. LORNE BLDG., ELGIN STREET AT SLATER OTTAWA ON K1A 0M8	ENE	134.43	27
NATIONAL MUSEUMS OF CAN(OUT OF BUSINESS)	NATIONAL GALLERY CONSERVATION DEPARTMENT LORNE BUILDING, ELGIN STREET AT SLATER OTTAWA ON K1A 0M8	ENE	134.43	27
LORD ELGIN HOTEL	100 ELGIN STREET OTTAWA ON K1P 5K8	ESE	136.56	28
GVT OF CANADA PUBLIC WORKS	(BLDG SERVICES), 65 ELGIN STREET C/O 140 PROMENADE DU PORTAGE - LEVEL 2 OTTAWA ON K1P 5B8	NE	169.23	39
GVT OF CAN.-PUBLIC WKS BLDG SERVS	NATIONAL ART CENTRE, 65 ELGIN ST. CONFED SQ., C/O P.O. BOX 1534, STN B OTTAWA ON K1P 5B8	NE	169.23	39
NATIONAL ARTS CENTRE 31-459	65 ELGIN STREET OTTAWA ON K1P 5B8	NE	169.23	39
NATIONAL ARTS CENTRE	65 ELGIN STREET OTTAWA ON K1P 5B8	NE	169.23	39
NATIONAL ARTS CENTRE	53 ELGIN STREET OTTAWA ON K1P 1W1	NNE	177.06	45

NATIONAL ARTS CENTRE	53 ELGIN STREET OTTAWA ON K1P 1W1	NNE	177.06	45
NATIONAL ARTS CENTRE	53 ELGIN STREET OTTAWA ON K1P 1W1	NNE	177.06	45
NATIONAL ARTS CENTRE	53 ELGIN STREET OTTAWA ON K1P 1W1	NNE	177.06	45
MTS Allstream	150 Laurier Ave West Ottawa ON	SE	178.53	47
Allstream	150 Laurier Ave West Ottawa ON	SE	178.53	47
Allstream	150 Laurier Ave West Ottawa ON K1P 5J4	SE	178.53	47
Zayo Canada	150 Laurier Ave West Ottawa ON K1P 5J4	SE	178.53	47
Allstream	150 Laurier Ave West Ottawa ON K1P 5J4	SE	178.53	47
Zayo Canada	150 Laurier Ave West Ottawa ON K1P 5J4	SE	178.53	47
NATIONAL CAPITAL COMMISSION	202-40 ELGIN STREET, 6TH FLOOR OTTAWA ON K1P 1C7	N	186.42	49
NATIONAL CAPITAL COMMISSION	202-40 Elgin St OTTAWA ON K1P 1C7	N	186.42	49
Standard Life Assurance Company	40 Elgin Street, Suite 201 Ontario ON K1P 5K6	N	186.42	49
NATIONAL CAPITAL COMMISSION	202-40 Elgin St OTTAWA ON K1P 1C7	N	186.42	49
THE CHAMBERS EQUITY LIMITED	40 ELGIN STREET, SUITE 201 OTTAWA ON K1P 1C7	N	186.42	49
ALLIED PROPERTIES REIT	40 ELGIN STREET, SUITE 201 OTTAWA ON K1P 1C7	N	186.42	49
NATIONAL CAPITAL COMMISSION	202-40 Elgin St OTTAWA ON K1P 1C7	N	186.42	49
NATIONAL CAPITAL COMMISSION	202-40 Elgin St OTTAWA ON K1P 1C7	N	186.42	49
ALLIED PROPERTIES REIT	40 ELGIN STREET, SUITE 201 OTTAWA ON K1P 1C7	N	186.42	49
ALLIED PROPERTIES REIT	40 ELGIN STREET, SUITE 201 OTTAWA ON	N	186.42	49
NATIONAL CAPITAL COMMISSION	202-40 Elgin St OTTAWA ON K1P 1C7	N	186.42	49
ALLIED PROPERTIES REIT	40 ELGIN STREET, SUITE 201 OTTAWA ON K1P 5K6	N	186.42	49
NATIONAL CAPITAL COMMISSION	202-40 Elgin St OTTAWA ON K1P 1C7	N	186.42	49
ALLIED PROPERTIES REIT	40 ELGIN STREET, SUITE 201 OTTAWA ON K1P 5K6	N	186.42	49
ALLIED PROPERTIES REIT	40 ELGIN STREET, SUITE 201 OTTAWA ON K1P 5K6	N	186.42	49
NATIONAL CAPITAL COMMISSION	202-40 Elgin St OTTAWA ON K1P 1C7	N	186.42	49

ALLIED PROPERTIES REIT	40 ELGIN STREET, SUITE 201 OTTAWA ON K1P 5K6	N	186.42	49
2025020 ONTARIO INC	Chambers Building 42 Elgin Street Ottawa ON K1P 5K6	N	187.94	50
2025020 ONTARIO INC	Chambers Building 42 Elgin Street Ottawa ON K1P 5K6	N	187.94	50
CHIROPRACTIC HEALTH GROUP	150 METCALFE STREET, SUITE 2200 X-RAY ROOM OTTAWA ON K2P 1P1	S	190.26	51
LITHWICK CORPORATION	150 METCALFE STREET OTTAWA ON K2P 1P1	S	190.26	51
Metcalfe St. Chiropractic and Wellness Centre	150 METCALFE STREET, SUITE 2200 X-RAY ROOM OTTAWA ON K2P 1P1	S	190.26	51
NATIONAL CAPITAL COMMISSION 28-902	47 ELGIN ST. CHAMBERS BLDG. C/O 161 LAURIER AVE. W. OTTAWA ON K1P 6J6	NNE	201.52	56
NATIONAL CAPITAL COMMISSION	47 ELGIN STREET, CHAMBERS BUILDING OTTAWA ON	NNE	201.52	56
Morguard Investments Limited	151 Metcalfe St Ottawa ON L3Z3J2	SSE	205.11	59
Dr Norma Faycal, Dentistry Professional Corporatio	150 Elgin street, Unit 104 Ottawa ON K2P 1L4	ESE	231.58	74
Dr Norma Faycal, Dentistry Professional Corporatio	150 Elgin street, Unit 104 Ottawa ON K2P 1L4	ESE	231.58	74
Dr Norma Faycal, Dentistry Professional Corporatio	150 Elgin street, Unit 104 Ottawa ON K2P 1L4	ESE	231.58	74

INC - TSSA Incidents

A search of the INC database, dated Feb 28, 2017 has found that there are 3 INC site(s) within approximately 0.25 kilometers of the project property.

<u>Equal/Higher Elevation</u>	<u>Address</u>	<u>Direction</u>	<u>Distance (m)</u>	<u>Map Key</u>
	75 ALBERT STREET, OTTAWA ON K1P 5Y9	N	75.77	9
	73 SPARKS STREET, OTTAWA ON	NW	210.01	63

<u>Lower Elevation</u>	<u>Address</u>	<u>Direction</u>	<u>Distance (m)</u>	<u>Map Key</u>
	170 LAURIER AVENUE, OTTAWA ON	SSE	174.36	42

OPCB - Inventory of PCB Storage Sites

A search of the OPCB database, dated 1987-Oct 2004; 2012-Dec 2013 has found that there are 4 OPCB site(s) within approximately 0.25 kilometers of the project property.

<u>Equal/Higher Elevation</u>	<u>Address</u>	<u>Direction</u>	<u>Distance (m)</u>	<u>Map Key</u>
GLOBE REALTY MANAGEMENT LTD	90 SPARKS STREET OTTAWA ON K1P 5B4	NW	172.18	40

<u>Equal/Higher Elevation</u>	<u>Address</u>	<u>Direction</u>	<u>Distance (m)</u>	<u>Map Key</u>
GLOBE REALTY MANAGEMENT LTD	90 SPARKS STREET OTTAWA ON K1P 5B4	NW	172.18	<u>40</u>
GLOBE REALTY MANAGEMENT LTD	90 SPARKS STREET OTTAWA ON K1P 5B4	NW	172.18	<u>40</u>
GLOBE REALTY MANAGEMENT LTD	90 SPARKS STREET OTTAWA ON K1P 5B4	NW	172.18	<u>40</u>

SPL - Ontario Spills

A search of the SPL database, dated 1988-Sep 2017 has found that there are 40 SPL site(s) within approximately 0.25 kilometers of the project property.

<u>Equal/Higher Elevation</u>	<u>Address</u>	<u>Direction</u>	<u>Distance (m)</u>	<u>Map Key</u>
Metcalfe Realty<UNOFFICIAL>	75 Albert Street Ottawa ON	N	75.77	<u>9</u>
BUS	CATCH BASIN AT CORNER OF MEDCALFE & ALBERT ST. MOTOR VEHICLE (OPERATING FLUID) OTTAWA CITY ON	W	75.83	<u>10</u>
	60 Queen St Ottawa ON	N	110.43	<u>17</u>
OC Transpo Bus Service<UNOFFICIAL>	100 Metcalfe Street Ottawa ON	SSW	114.49	<u>20</u>
OTTAWA HYDRO	130 ALBERT STREET TRANSFORMER OTTAWA ON K1P 5G4	WSW	150.77	<u>33</u>
	130 Albert Street Ottawa ON	WSW	152.21	<u>34</u>
Maple Leaf Property Management (MLPM)	90 Sparks St Ottawa ON K1P 5B4	NW	163.06	<u>36</u>
	100 Queen Street Ottawa ON	W	164.39	<u>38</u>
Inside Edge Properties<UNOFFICIAL>	30 Metcalfe Ottawa ON	NW	177.88	<u>46</u>
Mister Rooter<UNOFFICIAL>	219 Laurier West Ottawa ON	SSW	183.51	<u>48</u>
	Ottawa ON	NW	197.00	<u>54</u>
	100 Spark Street (down an alley) Ottawa ON	NW	209.29	<u>61</u>
PUBLIC WORKS CANADA	107 SPARKS STREET GOVERNMENT BUILDING OR PROPERTY OTTAWA ON K1P 5B5	NW	227.43	<u>72</u>
PUBLIC WORKS CANADA	107 SPARKS STREET GOVERNMENT BUILDING OR PROPERTY OTTAWA ON K1P 5B5	NW	227.43	<u>72</u>
PUBLIC WORKS CANADA	107 SPARKS ST LA PROMENADE LOADING DOCK GOVERNMENT BUILDING OR PROPERTY OTTAWA CITY ON K1P 5B5	NW	227.43	<u>72</u>
Public Works and Government Services Canada	107 Sparks Street Ottawa ON K1P 5B5	NW	227.43	<u>72</u>

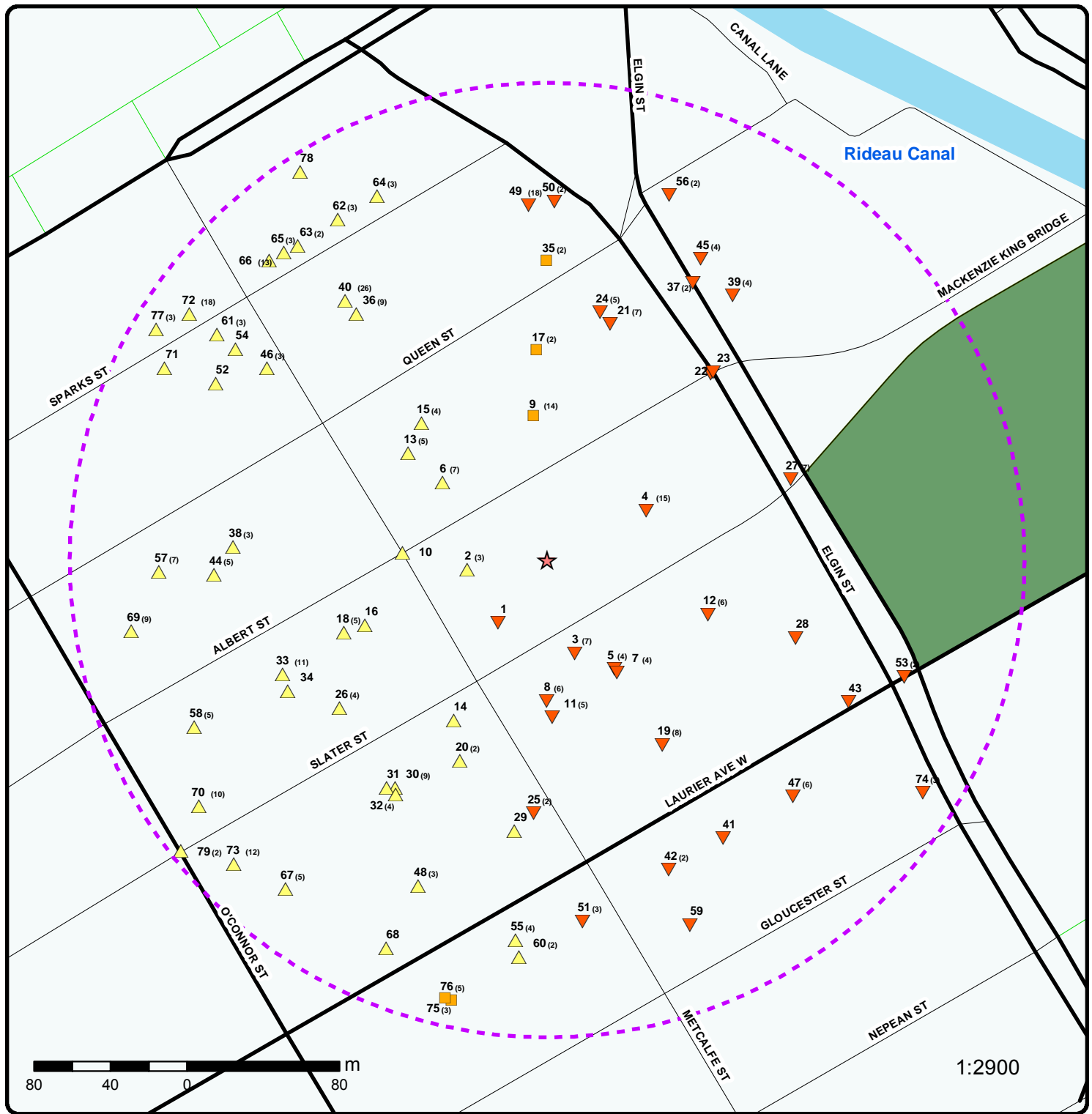
<u>Equal/Higher Elevation</u>	<u>Address</u>	<u>Direction</u>	<u>Distance (m)</u>	<u>Map Key</u>
City of Ottawa	O'Connor and Slater Ottawa ON	SW	244.90	<u>79</u>
	Intersection of Slater and O'Connor<UNOFFICIAL> Ottawa ON	SW	244.90	<u>79</u>
<u>Lower Elevation</u>	<u>Address</u>	<u>Direction</u>	<u>Distance (m)</u>	<u>Map Key</u>
City of Ottawa	81 Metcalfe St. Ottawa ON	SW	41.75	<u>1</u>
ONTARIO HYDRO	88 SLATER ST., ONTARIO HYDRO SUB-STATION. TRANSFORMER OTTAWA CITY ON	SSE	50.74	<u>3</u>
ONTARIO HYDRO	88 SLATER ST. TRANSFORMER OTTAWA CITY ON	SSE	50.74	<u>3</u>
	88 Slater Street in Ottawa Ottawa ON	SSE	50.74	<u>3</u>
SNC-Lavalin ProFac Facilities Management	SNC Lavalin,90 Elgin Street<UNOFFICIAL> Ottawa ON	ENE	58.12	<u>4</u>
City of Ottawa	66 Slater Street Ottawa ON	ESE	88.85	<u>12</u>
OC Transpo Bus Services Ottawa<UNOFFICIAL>	66 Slater St Ottawa ON	ESE	88.85	<u>12</u>
City of Ottawa	66 Slater St. Ottawa ON	ESE	88.85	<u>12</u>
	161 Laurier Ave West Ottawa ON	SSE	114.03	<u>19</u>
Her Majesty the Queen in Right of the Foreign & Commonwealth Office<UNOFFICIAL>	80 Elgin Street Ottawa ON	NNE	127.94	<u>21</u>
Her Majesty the Queen in Right of the Foreign & Commonwealth Office<UNOFFICIAL>	80 Elgin St Ottawa ON	NNE	127.94	<u>21</u>
UNKNOWN	NEAR ALBERT & ELGIN ST. OTTAWA CITY ON	NE	129.93	<u>22</u>
City of Ottawa	Albert & Elgin St. Ottawa ON	NE	131.47	<u>23</u>
S. 21	Elgin and Slater Streets Ottawa ON	ENE	134.43	<u>27</u>
OTTAWA, THE CITY OF	ELGIN STREET (& C/B) IN FRONT OF NATIONAL ARTS CENTRE MOTOR VEHICLE (OPERATING FLUID) OTTAWA CITY ON	NNE	164.29	<u>37</u>
	Elgin St, near National Arts Centre ELGIN ST<UNOFFICIAL> Ottawa ON	NNE	164.29	<u>37</u>
City of Ottawa	162 Laurier ave west Ottawa ON	SSE	172.27	<u>41</u>
	170 Laurier Ave. Ottawa ON	SSE	174.36	<u>42</u>
City of Ottawa	100 Laurier St Ottawa ON	ESE	174.49	<u>43</u>
	202 - 40 Elgin St Ottawa; Ottawa ON	N	186.42	<u>49</u>

O.C. TRANSP	ELGIN ST NORTHBOUND, AT LAURIER MOTOR VEHICLE (OPERATING FLUID) OTTAWA CITY ON	ESE	196.68	53
	intersection of Laurier and Elgin Ottawa ON	ESE	196.68	53

VAR - TSSA Variances for Abandonment of Underground Storage Tanks

A search of the VAR database, dated Feb 28, 2017 has found that there are 1 VAR site(s) within approximately 0.25 kilometers of the project property.

<u>Equal/Higher Elevation</u>	<u>Address</u>	<u>Direction</u>	<u>Distance (m)</u>	<u>Map Key</u>
BROCCOLINI CONSTRUCTION (OTTAWA) INC	150 SLATER ST ECONOMIC DEVELOPMENT CANADA OTTAWA ON K1P 5H6	SW	228.74	73



Map : 0.25 Kilometer Radius

Order No: 20180319029

Address: 88 Albert St, Ottawa, ON, K1P5E9



- | | | | |
|-----------------------------------|----------------------|-----------------------------------|--------------------------------|
| Project Property | Expressway | Industrial and Resource - Regions | National Park |
| Buffer Outline | Principal Highway | Main Line | Provincial or Territorial Park |
| Eris Sites with Higher Elevation | Secondary Highway | Sidetrack | Other Park |
| Eris Sites with Same Elevation | Major Road | Transit Line | Golf Course or Driving Range |
| Eris Sites with Lower Elevation | Local road | Abandoned Line | Park or Sports Field |
| Eris Sites with Unknown Elevation | Trail | | Other Recreation Area |
| | Proposed Road | | |
| | Ferry Route/Ice Road | | |

75°42'W

45°25'30"N

45°25'30"N



Aerial (2016)

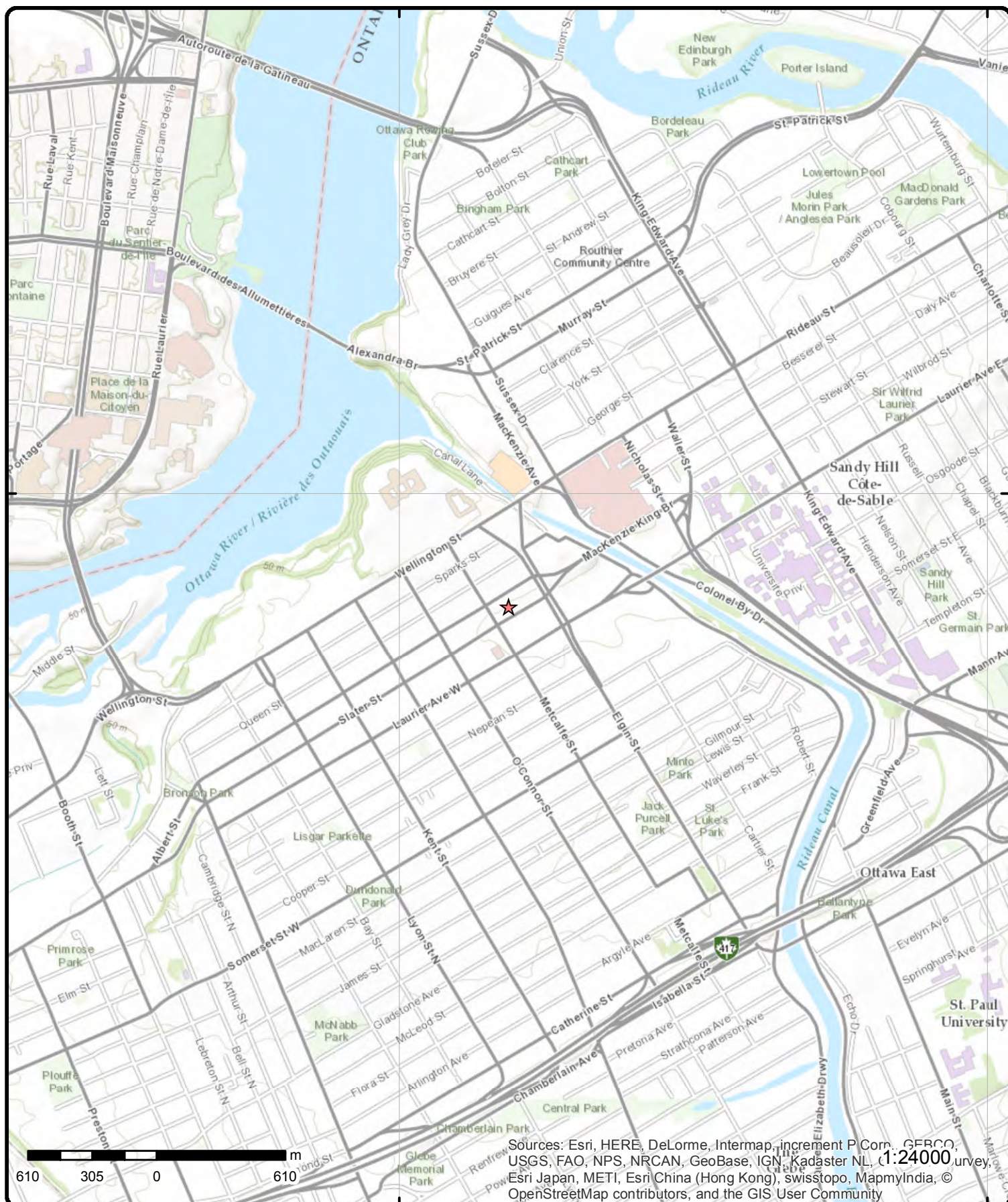
Address: 88 Albert St, Ottawa, ON, K1P5E9

Source: ESRI World Imagery

Order No: 20180319029



© Eris Information Limited Partnership



Topographic Map

Address: 88 Albert St, Ottawa, ON, K1P5E9

Source: ESRI World Topographic Map

Order No: 20180319029



© ERIS Information Limited Partnership

Detail Report

Map Key	Number of Records	Direction/ Distance (m)	Elev/Diff (m)	Site	DB
1	1 of 1	SW/41.7	75.8 / -0.03	City of Ottawa 81 Metcalfe St. Ottawa ON	SPL
<div> <div> Ref No: 5570-AR6M8L Contaminant Name: HYDRAULIC OIL Contaminant Code: 15 Contaminant Limit 1: Contam Limit Freq 1: Contaminant UN No 1: n/a Contaminant Qty: 0 other - see incident description Material Group: MOE Reported Dt: 9/13/2017 Health/Env Conseq: 2 - Minor Environment Incident Dt: 9/13/2017 Incident Cause: Incident Event: Leak/Break Incident Reason: Equipment Failure Incident Summary: City of Ottawa: Unknown Quantity Hydraulic Oil to Street, CB Contained </div> <div> Sector Type: Other Source Type: Truck - Transport/Hauling Receiving Medium: Receiving Env: Land; Surface Water; Source Water Zone Environment Impact: Nature of Impact: SAC Action Class: Watercourse Spills Year: Site Address: 81 Metcalfe St. Site Conc: Site Lot: Site County/District: Site Municipality: Ottawa Site Postal Code: </div> </div>					
2	1 of 3	W/42.1	76.9 / 1.00	PARAGON CLEANERS (1983) 77 METCALFE OTTAWA ON K1P 5L6	GEN
<div> <div> Generator No.: ON0517900 Status: Approval Years: 86,87,88,89 Contam. Facility: MHSW Facility: SIC Code: 9721 SIC Description: POWER LAUND./CLEANERS </div> <div> PO Box No.: Country: Choice of Contact: Co Admin: Phone No. Admin: </div> </div> <div> --Details-- Waste Code: 241 Waste Description: HALOGENATED SOLVENTS </div>					
2	2 of 3	W/42.1	76.9 / 1.00	PARAGON CLEANERS (1983) 77 METCALFE OTTAWA ON K1P 5L6	30-152 GEN
<div> <div> Generator No.: ON0517900 Status: Approval Years: 92,93,94,95,96,97,98 Contam. Facility: MHSW Facility: SIC Code: 9721 SIC Description: POWER LAUND./CLEANER </div> <div> PO Box No.: Country: Choice of Contact: Co Admin: Phone No. Admin: </div> </div> <div> --Details-- Waste Code: 241 </div>					

Map Key	Number of Records	Direction/ Distance (m)	Elev/Diff (m)	Site	DB
Waste Description:		HALOGENATED SOLVENTS			
2	3 of 3	W/42.1	76.9 / 1.00	NAV CANADA 77 METCALFE STREET OTTAWA ON	GEN
Generator No.:		ON3805959		PO Box No.:	
Status:				Country:	
Approval Years:		2009		Choice of Contact:	
Contam. Facility:				Co Admin:	
MHSW Facility:				Phone No. Admin:	
SIC Code:		488111			
SIC Description:		Air Traffic Control			
--Details--					
Waste Code:		312			
Waste Description:		PATHOLOGICAL WASTES			
3	1 of 7	SSE/50.7	75.6 / -0.31	OTTAWA HYDRO 88 SLATER STREET (SLATER SUBSTATION) C/O 3024 ALBION ROAD OTTAWA ON K1G 3S4	GEN
Generator No.:		ON0456600		PO Box No.:	
Status:				Country:	
Approval Years:		86,87,88,89		Choice of Contact:	
Contam. Facility:				Co Admin:	
MHSW Facility:				Phone No. Admin:	
SIC Code:		4911			
SIC Description:		ELECT. POWER SYS.			
--Details--					
Waste Code:		252			
Waste Description:		WASTE OILS & LUBRICANTS			
3	2 of 7	SSE/50.7	75.6 / -0.31	OTTAWA HYDRO 88 SLATER STREET (SLATER SUBSTATION) C/O 3025 ALBION RD., BOX 8700 OTTAWA ON K1G 3S4	GEN
Generator No.:		ON0456600		PO Box No.:	
Status:				Country:	
Approval Years:		90		Choice of Contact:	
Contam. Facility:				Co Admin:	
MHSW Facility:				Phone No. Admin:	
SIC Code:		4911			
SIC Description:		ELECT. POWER SYS.			
--Details--					
Waste Code:		252			
Waste Description:		WASTE OILS & LUBRICANTS			
3	3 of 7	SSE/50.7	75.6 / -0.31	OTTAWA HYDRO 88 SLATER STREET SLATER SUBSTATION OTTAWA ON	GEN

Map Key	Number of Records	Direction/ Distance (m)	Elev/Diff (m)	Site	DB
Generator No.: Status: Approval Years: Contam. Facility: MHSW Facility: SIC Code: SIC Description:	ON0456600 92,93,97,98,99,00,01 4911	ELECT. POWER SYS.		PO Box No.: Country: Choice of Contact: Co Admin: Phone No. Admin:	
--Details--					
Waste Code: Waste Description:	243 PCB'S				
Waste Code: Waste Description:	252 WASTE OILS & LUBRICANTS				
3	4 of 7	SSE/50.7	75.6 / -0.31	OTTAWA HYDRO 88 SLATER STREET (SLATER SUBSTATION) C/O 3025 ALBION RD., BOX 8700 OTTAWA ON K1G 3S4	29-081 GEN
Generator No.: Status: Approval Years: Contam. Facility: MHSW Facility: SIC Code: SIC Description:	ON0456600 94,95,96 4911	ELECT. POWER SYS.		PO Box No.: Country: Choice of Contact: Co Admin: Phone No. Admin:	
--Details--					
Waste Code: Waste Description:	252 WASTE OILS & LUBRICANTS				
Waste Code: Waste Description:	243 PCB'S				
3	5 of 7	SSE/50.7	75.6 / -0.31	ONTARIO HYDRO 88 SLATER ST., ONTARIO HYDRO SUB-STATION. TRANSFORMER OTTAWA CITY ON	SPL
Ref No: Contaminant Name: Contaminant Code: Contaminant Limit 1: Contam Limit Freq 1: Contaminant UN No 1: Contaminant Qty: Material Group: MOE Reported Dt: Health/Env Conseq: Incident Dt: Incident Cause: Incident Event: Incident Reason: Incident Summary:	121557 12/7/1995 12/7/1995 COOLING SYSTEM LEAK FIRE/EXPLOSION ONTARIO HYDRO-4 LITERS TRANSFORMER OIL(NON PCB) TO GRND,LEAKING CABLE.			Sector Type: Source Type: Receiving Medium: Receiving Env: Environment Impact: Nature of Impact: SAC Action Class: Year: Site Address: Site Conc: Site Lot: Site County/District: Site Municipality: Site Postal Code:	LAND POSSIBLE Soil contamination 20101

Map Key	Number of Records	Direction/ Distance (m)	Elev/Diff (m)	Site	DB
3	6 of 7	SSE/50.7	75.6 / -0.31	ONTARIO HYDRO 88 SLATER ST. TRANSFORMER OTTAWA CITY ON	SPL
Ref No: 67880 Contaminant Name: Contaminant Code: Contaminant Limit 1: Contam Limit Freq 1: Contaminant UN No 1: Contaminant Qty: Material Group: MOE Reported Dt: 3/10/1992 Health/Env Conseq: Incident Dt: 3/10/1992 Incident Cause: COOLING SYSTEM LEAK Incident Event: Incident Reason: EQUIPMENT FAILURE Incident Summary: ONT.HYDRO - 5 L OF TRANSFORMER OIL TO GROUND.		Sector Type: Source Type: Receiving Medium: LAND Receiving Env: Environment Impact: NOT ANTICIPATED Nature of Impact: Other SAC Action Class: Year: Site Address: Site Conc: Site Lot: Site County/District: Site Municipality: 20101 Site Postal Code:			
3	7 of 7	SSE/50.7	75.6 / -0.31	88 Slater Street in Ottawa Ottawa ON	SPL
Ref No: 7166-AR6KS8 Contaminant Name: COOLANT N.O.S. Contaminant Code: 27 Contaminant Limit 1: Contam Limit Freq 1: Contaminant UN No 1: n/a Contaminant Qty: 10 L Material Group: MOE Reported Dt: 9/13/2017 Health/Env Conseq: 2 - Minor Environment Incident Dt: 9/13/2017 Incident Cause: Incident Event: Leak/Break Incident Reason: Equipment Failure Incident Summary: OC Transpo: 10L coolant leak to road, CB		Sector Type: Miscellaneous Industrial Source Type: Other Receiving Medium: Receiving Env: Land; Surface Water Environment Impact: Nature of Impact: SAC Action Class: Watercourse Spills Year: Site Address: 88 Slater Street in Ottawa Site Conc: Site Lot: Site County/District: Site Municipality: Ottawa Site Postal Code:			
4	1 of 15	ENE/58.1	73.9 / -2.00	PUBLIC WORKS CANADA 90 ELGIN STREET LORNE BLDG OTTAWA ON K1A 0M3	GEN
Generator No.: ON0144794 Status: Approval Years: 92,93,97 Contam. Facility: MHSW Facility: SIC Code: 8159 SIC Description: OTHER GEN. ADMIN.		PO Box No.: Country: Choice of Contact: Co Admin: Phone No. Admin:			
--Details--					
Waste Code: 212 Waste Description: ALIPHATIC SOLVENTS					
Waste Code: 243 Waste Description: PCB'S					
Waste Code: 252 Waste Description: WASTE OILS & LUBRICANTS					

Map Key	Number of Records	Direction/ Distance (m)	Elev/Diff (m)	Site	DB
4	2 of 15	ENE/58.1	73.9 / -2.00	GVT. OF CANADA-PUBLIC WORKS 17-747 CANADA LORNE BLDG. 90 ELGIN, OTTAWA LORNE BLDG OTTAWA ON K1A 0M3	GEN
Generator No.:	ON0144794			PO Box No.:	
Status:				Country:	
Approval Years:	94,96			Choice of Contact:	
Contam. Facility:				Co Admin:	
MHSW Facility:				Phone No. Admin:	
SIC Code:	8159				
SIC Description:	OTHER GEN. ADMIN.				
--Details--					
Waste Code:	212				
Waste Description:	ALIPHATIC SOLVENTS				
Waste Code:	243				
Waste Description:	PCB'S				
Waste Code:	252				
Waste Description:	WASTE OILS & LUBRICANTS				
4	3 of 15	ENE/58.1	73.9 / -2.00	GVT. OF CANADA-PUBLIC WORKS 17-747 CANADA LORNE BLDG. 90 ELGIN, OTTAWA C/O 140 PROMENADE DU PORTAGE PHASE IV OTTAWA ON K1A 0M3	GEN
Generator No.:	ON0144794			PO Box No.:	
Status:				Country:	
Approval Years:	95			Choice of Contact:	
Contam. Facility:				Co Admin:	
MHSW Facility:				Phone No. Admin:	
SIC Code:	8159				
SIC Description:	OTHER GEN. ADMIN.				
--Details--					
Waste Code:	212				
Waste Description:	ALIPHATIC SOLVENTS				
Waste Code:	243				
Waste Description:	PCB'S				
Waste Code:	252				
Waste Description:	WASTE OILS & LUBRICANTS				
4	4 of 15	ENE/58.1	73.9 / -2.00	PUBLIC WORKS & GOVERNMENT SERVICES CAN. 90 ELGIN STREET LORNE BUILDING OTTAWA ON K1A 0M3	GEN
Generator No.:	ON0144794			PO Box No.:	
Status:				Country:	
Approval Years:	98,99,00,01			Choice of Contact:	
Contam. Facility:				Co Admin:	
MHSW Facility:				Phone No. Admin:	
SIC Code:	8159				
SIC Description:	OTHER GEN. ADMIN.				

Map Key	Number of Records	Direction/ Distance (m)	Elev/Diff (m)	Site	DB
--Details--					
Waste Code:	212				
Waste Description:	ALIPHATIC SOLVENTS				
Waste Code:	243				
Waste Description:	PCB'S				
Waste Code:	252				
Waste Description:	WASTE OILS & LUBRICANTS				
4	5 of 15	ENE/58.1	73.9 / -2.00	BROOKFIELD LEPAGE JOHNSON CONTROLS LORNE BUILDING 90 ELGIN STREET OTTAWA ON	GEN
Generator No.:	ON0554830			PO Box No.:	
Status:				Country:	
Approval Years:	99,00,01			Choice of Contact:	
Contam. Facility:				Co Admin:	
MHSW Facility:				Phone No. Admin:	
SIC Code:	7512				
SIC Description:	NON-RES. BLDG. OPER.				
--Details--					
Waste Code:	122				
Waste Description:	ALKALINE WASTES - OTHER METALS				
Waste Code:	145				
Waste Description:	PAINT/PIGMENT/COATING RESIDUES				
Waste Code:	146				
Waste Description:	OTHER SPECIFIED INORGANICS				
Waste Code:	212				
Waste Description:	ALIPHATIC SOLVENTS				
Waste Code:	213				
Waste Description:	PETROLEUM DISTILLATES				
Waste Code:	251				
Waste Description:	OIL SKIMMINGS & SLUDGES				
Waste Code:	252				
Waste Description:	WASTE OILS & LUBRICANTS				
4	6 of 15	ENE/58.1	73.9 / -2.00	FEDERAL COURT OF CANADA 90 ELGIN STREET, 6TH FLOOR ROOM 601 OTTAWA ON K1A 0H9	GEN
Generator No.:	ON2147900			PO Box No.:	
Status:				Country:	
Approval Years:	96,97,98,99,00,01			Choice of Contact:	
Contam. Facility:				Co Admin:	
MHSW Facility:				Phone No. Admin:	
SIC Code:	8121				
SIC Description:	COURTS OF LAW				
--Details--					
Waste Code:	122				
Waste Description:	ALKALINE WASTES - OTHER METALS				

Map Key	Number of Records	Direction/ Distance (m)	Elev/Diff (m)	Site	DB
4	7 of 15	ENE/58.1	73.9 / -2.00	Public Works and Government Services Canada 90 ELGIN STREET OTTAWA ON	GEN
Generator No.:	ON0554830			PO Box No.:	
Status:				Country:	
Approval Years:	03,04,06			Choice of Contact:	
Contam. Facility:				Co Admin:	
MHSW Facility:				Phone No. Admin:	
SIC Code:	911910				
SIC Description:	Other Fed. Government Public Administration				
--Details--					
Waste Code:	112				
Waste Description:	ACID WASTE - HEAVY METALS				
Waste Code:	121				
Waste Description:	ALKALINE WASTES - HEAVY METALS				
Waste Code:	122				
Waste Description:	ALKALINE WASTES - OTHER METALS				
Waste Code:	145				
Waste Description:	PAINT/PIGMENT/COATING RESIDUES				
Waste Code:	146				
Waste Description:	OTHER SPECIFIED INORGANICS				
Waste Code:	148				
Waste Description:	INORGANIC LABORATORY CHEMICALS				
Waste Code:	212				
Waste Description:	ALIPHATIC SOLVENTS				
Waste Code:	213				
Waste Description:	PETROLEUM DISTILLATES				
Waste Code:	243				
Waste Description:	PCB'S				
Waste Code:	251				
Waste Description:	OIL SKIMMINGS & SLUDGES				
Waste Code:	252				
Waste Description:	WASTE OILS & LUBRICANTS				
Waste Code:	263				
Waste Description:	ORGANIC LABORATORY CHEMICALS				
Waste Code:	331				
Waste Description:	WASTE COMPRESSED GASES				
4	8 of 15	ENE/58.1	73.9 / -2.00	Public Works and Government Services Canada 90 ELGIN STREET OTTAWA ON	GEN
Generator No.:	ON0554830			PO Box No.:	
Status:				Country:	
Approval Years:	2009			Choice of Contact:	
Contam. Facility:				Co Admin:	
MHSW Facility:				Phone No. Admin:	

Map Key	Number of Records	Direction/ Distance (m)	Elev/Diff (m)	Site	DB
<hr/>					
SIC Code:	911910				
SIC Description:		Other Federal Government Public Administration			
--Details--					
Waste Code:	112				
Waste Description:		ACID WASTE - HEAVY METALS			
Waste Code:	121				
Waste Description:		ALKALINE WASTES - HEAVY METALS			
Waste Code:	145				
Waste Description:		PAINT/PIGMENT/COATING RESIDUES			
Waste Code:	146				
Waste Description:		OTHER SPECIFIED INORGANICS			
Waste Code:	148				
Waste Description:		INORGANIC LABORATORY CHEMICALS			
Waste Code:	212				
Waste Description:		ALIPHATIC SOLVENTS			
Waste Code:	213				
Waste Description:		PETROLEUM DISTILLATES			
Waste Code:	243				
Waste Description:		PCBS			
Waste Code:	251				
Waste Description:		OIL SKIMMINGS & SLUDGES			
Waste Code:	252				
Waste Description:		WASTE OILS & LUBRICANTS			
Waste Code:	263				
Waste Description:		ORGANIC LABORATORY CHEMICALS			
Waste Code:	331				
Waste Description:		WASTE COMPRESSED GASES			
<hr/>					
4	9 of 15	ENE/58.1	73.9 / -2.00	Public Works and Government Services Canada 90 ELGIN STREET OTTAWA ON	GEN
Generator No.:	ON0554830	PO Box No.:			
Status:		Country:			
Approval Years:	2010	Choice of Contact:			
Contam. Facility:		Co Admin:			
MHSW Facility:		Phone No. Admin:			
SIC Code:	911910				
SIC Description:		Other Federal Government Public Administration			
--Details--					
Waste Code:	212				
Waste Description:		ALIPHATIC SOLVENTS			
Waste Code:	145				
Waste Description:		PAINT/PIGMENT/COATING RESIDUES			
Waste Code:	112				
Waste Description:		ACID WASTE - HEAVY METALS			

Map Key	Number of Records	Direction/ Distance (m)	Elev/Diff (m)	Site	DB
Waste Code:		146			
Waste Description:		OTHER SPECIFIED INORGANICS			
Waste Code:		213			
Waste Description:		PETROLEUM DISTILLATES			
Waste Code:		251			
Waste Description:		OIL SKIMMINGS & SLUDGES			
Waste Code:		331			
Waste Description:		WASTE COMPRESSED GASES			
Waste Code:		263			
Waste Description:		ORGANIC LABORATORY CHEMICALS			
Waste Code:		243			
Waste Description:		PCBS			
Waste Code:		121			
Waste Description:		ALKALINE WASTES - HEAVY METALS			
Waste Code:		148			
Waste Description:		INORGANIC LABORATORY CHEMICALS			
Waste Code:		252			
Waste Description:		WASTE OILS & LUBRICANTS			
4	10 of 15	ENE/58.1	73.9 / -2.00	Latcon (2009) Ltd. 90 Elgin St Ottawa ON	GEN
Generator No.:	ON6282628			PO Box No.:	
Status:				Country:	
Approval Years:	2011			Choice of Contact:	
Contam. Facility:				Co Admin:	
MHSW Facility:				Phone No. Admin:	
SIC Code:	236210				
SIC Description:					
4	11 of 15	ENE/58.1	73.9 / -2.00	Latcon (2009) Ltd. 90 Elgin St Ottawa ON	GEN
Generator No.:	ON6282628			PO Box No.:	
Status:				Country:	
Approval Years:	2012			Choice of Contact:	
Contam. Facility:				Co Admin:	
MHSW Facility:				Phone No. Admin:	
SIC Code:	236210				
SIC Description:	Industrial Building and Structure Construction				
4	12 of 15	ENE/58.1	73.9 / -2.00	Public Works and Government Services Canada 90 ELGIN STREET OTTAWA ON	GEN
Generator No.:	ON0554830			PO Box No.:	
Status:				Country:	
Approval Years:	2012			Choice of Contact:	
Contam. Facility:				Co Admin:	
MHSW Facility:				Phone No. Admin:	

Map Key	Number of Records	Direction/ Distance (m)	Elev/Diff (m)	Site	DB
<hr/>					
SIC Code:	911910				
SIC Description:	Other Federal Government Public Administration				
<u>--Details--</u>					
Waste Code:	146				
Waste Description:	OTHER SPECIFIED INORGANICS				
Waste Code:	212				
Waste Description:	ALIPHATIC SOLVENTS				
Waste Code:	263				
Waste Description:	ORGANIC LABORATORY CHEMICALS				
Waste Code:	252				
Waste Description:	WASTE OILS & LUBRICANTS				
Waste Code:	145				
Waste Description:	PAINT/PIGMENT/COATING RESIDUES				
Waste Code:	112				
Waste Description:	ACID WASTE - HEAVY METALS				
Waste Code:	121				
Waste Description:	ALKALINE WASTES - HEAVY METALS				
Waste Code:	148				
Waste Description:	INORGANIC LABORATORY CHEMICALS				
Waste Code:	213				
Waste Description:	PETROLEUM DISTILLATES				
Waste Code:	331				
Waste Description:	WASTE COMPRESSED GASES				
Waste Code:	251				
Waste Description:	OIL SKIMMINGS & SLUDGES				
Waste Code:	243				
Waste Description:	PCBS				
<hr/>					
<u>4</u>	13 of 15	ENE/58.1	73.9 / -2.00	Public Works and Government Services Canada Environmental Services 90 ELGIN STREET OTTAWA ON K1A 0S5	GEN
Generator No.:	ON0554830	PO Box No.:			
Status:	Registered	Country: Canada			
Approval Years:	As of Dec 2017	Choice of Contact:			
Contam. Facility:		Co Admin:			
MHSW Facility:		Phone No. Admin:			
SIC Code:					
SIC Description:					
<u>--Details--</u>					
Waste Code:	146 T				
Waste Description:	Other specified inorganic sludges, slurries or solids				
Waste Code:	212 L				
Waste Description:	Aliphatic solvents and residues				
Waste Code:	112 C				
Waste Description:	Acid solutions - containing heavy metals				

Map Key	Number of Records	Direction/ Distance (m)	Elev/Diff (m)	Site	DB
<hr/>					
Waste Code:		145 I			
Waste Description:		Wastes from the use of pigments, coatings and paints			
Waste Code:		251 L			
Waste Description:		Waste oils/sludges (petroleum based)			
Waste Code:		146 R			
Waste Description:		Other specified inorganic sludges, slurries or solids			
Waste Code:		252 L			
Waste Description:		Waste crankcase oils and lubricants			
Waste Code:		331 I			
Waste Description:		Waste compressed gases including cylinders			
Waste Code:		213 I			
Waste Description:		Petroleum distillates			
Waste Code:		121 C			
Waste Description:		Alkaline slutions - containing heavy metals			
<hr/>					
4	14 of 15	ENE/58.1	73.9 / -2.00	The Great-West Life Assurance Company 90 Elgin Street Level 00, Ste 055 Ottawa ON K1P 0C6	GEN
Generator No.:	ON5338360			PO Box No.:	
Status:	Registered			Country:	Canada
Approval Years:	As of Dec 2017			Choice of Contact:	
Contam. Facility:				Co Admin:	
MHSW Facility:				Phone No. Admin:	
SIC Code:					
SIC Description:					
<hr/>					
--Details--					
Waste Code:	252 L				
Waste Description:	Waste crankcase oils and lubricants				
<hr/>					
4	15 of 15	ENE/58.1	73.9 / -2.00	SNC-Lavalin ProFac Facilities Management SNC Lavalin,90 Elgin Street<UNOFFICIAL> Ottawa ON	SPL
Ref No:	7182-7JKSM4			Sector Type:	
Contaminant Name:	SEWAGE,RAW UNCHLORINATED			Source Type:	
Contaminant Code:	44			Receiving Medium:	
Contaminant Limit 1:				Receiving Env:	
Contam Limit Freq 1:				Environment Impact:	Not Anticipated
Contaminant UN No 1:				Nature of Impact:	
Contaminant Qty:	115 L			SAC Action Class:	Watercourse Spills
Material Group:				Year:	
MOE Reported Dt:	9/17/2008			Site Address:	
Health/Env Conseq:				Site Conc:	
Incident Dt:				Site Lot:	
Incident Cause:				Site County/District:	
Incident Event:				Site Municipality:	Ottawa
Incident Reason:				Site Postal Code:	
Incident Summary:	SNC Lavalin-115 L Raw Sewage to Floor Drain.				

Map Key	Number of Records	Direction/ Distance (m)	Elev/Diff (m)	Site	DB
5	1 of 4	SSE/67.1	74.1 / -1.76	Hydro One Networks Inc. Slater Transformer Station 84 Slater Street Ottawa ON K1A 2P4	GEN
<div> <div> Generator No.: ON8150356 Status: Approval Years: 2010 Contam. Facility: MHSW Facility: SIC Code: 221122 SIC Description: Electric Power Distribution </div> <div> PO Box No.: Country: Choice of Contact: Co Admin: Phone No. Admin: </div> </div>					
--Details-- Waste Code: 251 Waste Description: OIL SKIMMINGS & SLUDGES					
5	2 of 4	SSE/67.1	74.1 / -1.76	Hydro One Networks Inc. Slater Transformer Station 84 Slater Street Ottawa ON K1A 2P4	GEN
<div> <div> Generator No.: ON8150356 Status: Approval Years: 2011 Contam. Facility: MHSW Facility: SIC Code: 221122 SIC Description: Electric Power Distribution </div> <div> PO Box No.: Country: Choice of Contact: Co Admin: Phone No. Admin: </div> </div>					
--Details-- Waste Code: 251 Waste Description: OIL SKIMMINGS & SLUDGES					
5	3 of 4	SSE/67.1	74.1 / -1.76	Hydro One Networks Inc. Slater Transformer Station 84 Slater Street Ottawa ON K1A 2P4	GEN
<div> <div> Generator No.: ON8150356 Status: Approval Years: 2012 Contam. Facility: MHSW Facility: SIC Code: 221122 SIC Description: Electric Power Distribution </div> <div> PO Box No.: Country: Choice of Contact: Co Admin: Phone No. Admin: </div> </div>					
--Details-- Waste Code: 251 Waste Description: OIL SKIMMINGS & SLUDGES					
5	4 of 4	SSE/67.1	74.1 / -1.76	Hydro One Networks Inc. Slater Transformer Station 84 Slater Street Ottawa ON	GEN
<div> <div> Generator No.: ON8150356 Status: Approval Years: 2013 Contam. Facility: MHSW Facility: SIC Code: 221122 </div> <div> PO Box No.: Country: Choice of Contact: Co Admin: Phone No. Admin: </div> </div>					

Map Key	Number of Records	Direction/ Distance (m)	Elev/Diff (m)	Site	DB
SIC Description:		ELECTRIC POWER DISTRIBUTION			
--Details--					
Waste Code:		251			
Waste Description:		OIL SKIMMINGS & SLUDGES			
6	1 of 7	NW/68.4	77.9 / 2.03	ARTEXT ELECTRONIC PUBLISHING INC. 85 ALBERT STREET, SUITE 110 OTTAWA ON K1P 6A4	GEN
Generator No.:		ON0940703		PO Box No.:	
Status:				Country:	
Approval Years:		96,97,98,99,00,01		Choice of Contact:	
Contam. Facility:				Co Admin:	
MHSW Facility:				Phone No. Admin:	
SIC Code:		2821			
SIC Description:		PLATEMAKING, ETC.			
--Details--					
Waste Code:		264			
Waste Description:		PHOTOPROCESSING WASTES			
6	2 of 7	NW/68.4	77.9 / 2.03	METCALFE REALTY COMPANY LIMITED 85 ALBERT STREET OTTAWA ON K1P 5E6	GEN
Generator No.:		ON0979503		PO Box No.:	
Status:				Country:	
Approval Years:		92,93,97,98,99,00,01,03		Choice of Contact:	
Contam. Facility:				Co Admin:	
MHSW Facility:				Phone No. Admin:	
SIC Code:		7512			
SIC Description:		NON-RES. BLDG. OPER.			
--Details--					
Waste Code:		252			
Waste Description:		WASTE OILS & LUBRICANTS			
6	3 of 7	NW/68.4	77.9 / 2.03	METCALFE REALTY COMPANY LIMITED 26-614 85 ALBERT ST. C/O 130 ALBERT ST. STE 210 OTTAWA ON K1P 6A4	GEN
Generator No.:		ON0979503		PO Box No.:	
Status:				Country:	
Approval Years:		94,95,96		Choice of Contact:	
Contam. Facility:				Co Admin:	
MHSW Facility:				Phone No. Admin:	
SIC Code:		7512			
SIC Description:		NON-RES. BLDG. OPER.			
--Details--					
Waste Code:		252			
Waste Description:		WASTE OILS & LUBRICANTS			

Map Key	Number of Records	Direction/ Distance (m)	Elev/Diff (m)	Site	DB
6	4 of 7	NW/68.4	77.9 / 2.03	METCALFE REALTY COMPANY LIMITED 85 ALBERT STREET OTTAWA ON K1P 5E6	GEN
Generator No.: ON0979503 Status: Approval Years: 02 Contam. Facility: MHSW Facility: SIC Code: SIC Description:		PO Box No.: Country: Choice of Contact: Co Admin: Phone No. Admin:			
6	5 of 7	NW/68.4	77.9 / 2.03	METCALFE REALTY COMPANY LIMITED 85 ALBERT STREET OTTAWA ON K1P 6A4	GEN
Generator No.: ON0979503 Status: Approval Years: 04 Contam. Facility: MHSW Facility: SIC Code: SIC Description:		PO Box No.: Country: Choice of Contact: Co Admin: Phone No. Admin:			
6	6 of 7	NW/68.4	77.9 / 2.03	Metcalfe Realty Company Limited 85 Albert Street Ottawa ON K1P 6A4	GEN
Generator No.: ON5484634 Status: Approval Years: 2009 Contam. Facility: MHSW Facility: SIC Code: 531310 SIC Description: Real Estate Property Managers		PO Box No.: Country: Choice of Contact: Co Admin: Phone No. Admin:			
--Details--					
Waste Code: 112 Waste Description: ACID WASTE - HEAVY METALS					
Waste Code: 122 Waste Description: ALKALINE WASTES - OTHER METALS					
Waste Code: 145 Waste Description: PAINT/PIGMENT/COATING RESIDUES					
Waste Code: 146 Waste Description: OTHER SPECIFIED INORGANICS					
Waste Code: 148 Waste Description: INORGANIC LABORATORY CHEMICALS					
Waste Code: 252 Waste Description: WASTE OILS & LUBRICANTS					
Waste Code: 331 Waste Description: WASTE COMPRESSED GASES					
6	7 of 7	NW/68.4	77.9 / 2.03	Metcalfe Realty Company Limited 85 Albert Street	GEN

Map Key	Number of Records	Direction/ Distance (m)	Elev/Diff (m)	Site	DB
Ottawa ON K1P 6A4					
Generator No.:	ON5484634			PO Box No.:	
Status:				Country:	
Approval Years:	2012			Choice of Contact:	
Contam. Facility:				Co Admin:	
MHSW Facility:				Phone No. Admin:	
SIC Code:	531310				
SIC Description:	Real Estate Property Managers				
--Details--					
Waste Code:	252				
Waste Description:	WASTE OILS & LUBRICANTS				
Waste Code:	148				
Waste Description:	INORGANIC LABORATORY CHEMICALS				
Waste Code:	331				
Waste Description:	WASTE COMPRESSED GASES				
Waste Code:	112				
Waste Description:	ACID WASTE - HEAVY METALS				
Waste Code:	145				
Waste Description:	PAINT/PIGMENT/COATING RESIDUES				
Waste Code:	146				
Waste Description:	OTHER SPECIFIED INORGANICS				
Waste Code:	122				
Waste Description:	ALKALINE WASTES - OTHER METALS				
7	1 of 4	SSE/69.2	74.1 / -1.76	Hydro One Networks Inc. Slater Transformer Station 84 Slater Street Ottawa ON K1A 2P4	GEN
Generator No.:	ON8150356			PO Box No.:	
Status:				Country:	Canada
Approval Years:	2016			Choice of Contact:	CO_ADMIN
Contam. Facility:	No			Co Admin:	Mike Harvey
MHSW Facility:	No			Phone No. Admin:	866-782-4489 Ext.
SIC Code:	221122				
SIC Description:	ELECTRIC POWER DISTRIBUTION				
--Details--					
Waste Code:	251				
Waste Description:	OIL SKIMMINGS & SLUDGES				
7	2 of 4	SSE/69.2	74.1 / -1.76	Hydro One Networks Inc. Slater Transformer Station 84 Slater Street Ottawa ON K1A 2P4	GEN
Generator No.:	ON8150356			PO Box No.:	
Status:				Country:	Canada
Approval Years:	2015			Choice of Contact:	CO_ADMIN
Contam. Facility:	No			Co Admin:	Mike Harvey
MHSW Facility:	No			Phone No. Admin:	866-782-4489 Ext.
SIC Code:	221122				
SIC Description:	ELECTRIC POWER DISTRIBUTION				

Map Key	Number of Records	Direction/ Distance (m)	Elev/Diff (m)	Site	DB
--Details--					
Waste Code:	251				
Waste Description:	OIL SKIMMINGS & SLUDGES				
7	3 of 4	SSE/69.2	74.1 / -1.76	Hydro One Networks Inc. Slater Transformer Station 84 Slater Street Ottawa ON K1A 2P4	GEN
Generator No.:	ON8150356			PO Box No.:	
Status:				Country:	Canada
Approval Years:	2014			Choice of Contact:	CO_ADMIN
Contam. Facility:	No			Co Admin:	Mike Harvey
MHSW Facility:	No			Phone No. Admin:	866-782-4489 Ext.
SIC Code:	221122				
SIC Description:	ELECTRIC POWER DISTRIBUTION				
--Details--					
Waste Code:	251				
Waste Description:	OIL SKIMMINGS & SLUDGES				
7	4 of 4	SSE/69.2	74.1 / -1.76	Hydro One Networks Inc. Slater Transformer Station 84 Slater Street Ottawa ON K1A 2P4	GEN
Generator No.:	ON8150356			PO Box No.:	
Status:	Registered			Country:	Canada
Approval Years:	As of Dec 2017			Choice of Contact:	
Contam. Facility:				Co Admin:	
MHSW Facility:				Phone No. Admin:	
SIC Code:					
SIC Description:					
--Details--					
Waste Code:	251 T				
Waste Description:	Waste oils/sludges (petroleum based)				
Waste Code:	251 L				
Waste Description:	Waste oils/sludges (petroleum based)				
8	1 of 6	S/73.7	75.6 / -0.31	CANADA COUNCIL 99 METCALFE ST. OTTAWA ON K1P 5V8	GEN
Generator No.:	ON0912500			PO Box No.:	
Status:				Country:	
Approval Years:	86,87,88,89,90			Choice of Contact:	
Contam. Facility:				Co Admin:	
MHSW Facility:				Phone No. Admin:	
SIC Code:	2819				
SIC Description:	OTHER COMM. PRINTING				
--Details--					
Waste Code:	213				
Waste Description:	PETROLEUM DISTILLATES				
Waste Code:	241				
Waste Description:	HALOGENATED SOLVENTS				

60 erisinfo.com | Environmental Risk Information Services Order No: 20180319029

Map Key	Number of Records	Direction/ Distance (m)	Elev/Diff (m)	Site	DB
OTTAWA ON					
Generator No.:	ON4145655			PO Box No.:	
Status:				Country:	
Approval Years:	2010			Choice of Contact:	
Contam. Facility:				Co Admin:	
MHSW Facility:				Phone No. Admin:	
SIC Code:	531310				
SIC Description:	Real Estate Property Managers				
--Details--					
Waste Code:		148			
Waste Description:	INORGANIC LABORATORY CHEMICALS				
Waste Code:		121			
Waste Description:	ALKALINE WASTES - HEAVY METALS				
Waste Code:		252			
Waste Description:	WASTE OILS & LUBRICANTS				
Waste Code:		263			
Waste Description:	ORGANIC LABORATORY CHEMICALS				
Waste Code:		145			
Waste Description:	PAINT/PIGMENT/COATING RESIDUES				
Waste Code:		112			
Waste Description:	ACID WASTE - HEAVY METALS				
Waste Code:		146			
Waste Description:	OTHER SPECIFIED INORGANICS				
Waste Code:		331			
Waste Description:	WASTE COMPRESSED GASES				
8	5 of 6	S/73.7	75.6 / -0.31	MORGUARD INVESTMENTS LTD. 99 METCALFE STREET OTTAWA ON	GEN
Generator No.:	ON4145655			PO Box No.:	
Status:				Country:	
Approval Years:	2011			Choice of Contact:	
Contam. Facility:				Co Admin:	
MHSW Facility:				Phone No. Admin:	
SIC Code:	531310				
SIC Description:	Real Estate Property Managers				
--Details--					
Waste Code:		146			
Waste Description:	OTHER SPECIFIED INORGANICS				
Waste Code:		148			
Waste Description:	INORGANIC LABORATORY CHEMICALS				
Waste Code:		263			
Waste Description:	ORGANIC LABORATORY CHEMICALS				
Waste Code:		252			
Waste Description:	WASTE OILS & LUBRICANTS				
Waste Code:		112			
Waste Description:	ACID WASTE - HEAVY METALS				

Map Key	Number of Records	Direction/ Distance (m)	Elev/Diff (m)	Site	DB
<hr/>					
Waste Code:		121			
Waste Description:		ALKALINE WASTES - HEAVY METALS			
Waste Code:		145			
Waste Description:		PAINT/PIGMENT/COATING RESIDUES			
Waste Code:		331			
Waste Description:		WASTE COMPRESSED GASES			
<hr/>					
<u>8</u>	6 of 6	S/73.7	75.6 / -0.31	MORGUARD INVESTMENTS LTD. 99 METCALFE STREET OTTAWA ON	GEN
Generator No.:	ON4145655			PO Box No.:	
Status:				Country:	
Approval Years:	2012			Choice of Contact:	
Contam. Facility:				Co Admin:	
MHSW Facility:				Phone No. Admin:	
SIC Code:	531310				
SIC Description:	Real Estate Property Managers				
<hr/>					
--Details--					
Waste Code:		263			
Waste Description:		ORGANIC LABORATORY CHEMICALS			
Waste Code:		112			
Waste Description:		ACID WASTE - HEAVY METALS			
Waste Code:		121			
Waste Description:		ALKALINE WASTES - HEAVY METALS			
Waste Code:		252			
Waste Description:		WASTE OILS & LUBRICANTS			
Waste Code:		145			
Waste Description:		PAINT/PIGMENT/COATING RESIDUES			
Waste Code:		331			
Waste Description:		WASTE COMPRESSED GASES			
Waste Code:		146			
Waste Description:		OTHER SPECIFIED INORGANICS			
Waste Code:		148			
Waste Description:		INORGANIC LABORATORY CHEMICALS			
<hr/>					
<u>9</u>	1 of 14	N/75.8	75.9 / 0.00	Metcalfe Realty Company Limited 75 Albert Strret Ottawa ON	GEN
Generator No.:	ON2880267			PO Box No.:	
Status:				Country:	
Approval Years:	2009			Choice of Contact:	
Contam. Facility:				Co Admin:	
MHSW Facility:				Phone No. Admin:	
SIC Code:	531310				
SIC Description:	Real Estate Property Managers				
<hr/>					
--Details--					
Waste Code:		222			

Map Key	Number of Records	Direction/ Distance (m)	Elev/Diff (m)	Site	DB
Waste Description:		HEAVY FUELS			
9	2 of 14	N/75.8	75.9 / 0.00	Metcalfe Realty Company Limited 75 Albert Strret Ottawa ON	GEN
Generator No.:		ON2880267	PO Box No.:		
Status:			Country:		
Approval Years:		2010	Choice of Contact:		
Contam. Facility:			Co Admin:		
MHSW Facility:			Phone No. Admin:		
SIC Code:		531310			
SIC Description:		Real Estate Property Managers			
--Details--					
Waste Code:		222			
Waste Description:		HEAVY FUELS			
9	3 of 14	N/75.8	75.9 / 0.00	Dorsey School of Business 75 Albert Street Suite 101 Ottawa ON	GEN
Generator No.:		ON6761144	PO Box No.:		
Status:			Country:		
Approval Years:		2012	Choice of Contact:		
Contam. Facility:			Co Admin:		
MHSW Facility:			Phone No. Admin:		
SIC Code:		611510, 611690			
SIC Description:		Technical and Trade Schools, All Other Schools and Instruction			
9	4 of 14	N/75.8	75.9 / 0.00	Metcalfe Realty Company Limited 75 Albert Strret Ottawa ON	GEN
Generator No.:		ON2880267	PO Box No.:		
Status:			Country:		
Approval Years:		2012	Choice of Contact:		
Contam. Facility:			Co Admin:		
MHSW Facility:			Phone No. Admin:		
SIC Code:		531310			
SIC Description:		Real Estate Property Managers			
--Details--					
Waste Code:		222			
Waste Description:		HEAVY FUELS			
9	5 of 14	N/75.8	75.9 / 0.00	Dorsey School of Business 75 Albert Street Suite 101 Ottawa ON	GEN
Generator No.:		ON6761144	PO Box No.:		
Status:			Country:		
Approval Years:		2013	Choice of Contact:		
Contam. Facility:			Co Admin:		
MHSW Facility:			Phone No. Admin:		
SIC Code:		611510, 611690			
SIC Description:		TECHNICAL AND TRADE SCHOOLS, ALL OTHER SCHOOLS AND INSTRUCTION			

Map Key	Number of Records	Direction/ Distance (m)	Elev/Diff (m)	Site	DB
--Details--					
Waste Code:		264			
Waste Description:		PHOTOPROCESSING WASTES			
Waste Code:		131			
Waste Description:		NEUTRALIZED WASTES - HEAVY METALS			
Waste Code:		312			
Waste Description:		PATHOLOGICAL WASTES			
Waste Code:		148			
Waste Description:		INORGANIC LABORATORY CHEMICALS			
<u>9</u>	6 of 14	N/75.8	75.9 / 0.00	Dr. Lorne S. Weiner 211-75 Albert Street Ottawa ON K1P 5E7	GEN
Generator No.:	ON6391990			PO Box No.:	
Status:				Country:	Canada
Approval Years:	2016			Choice of Contact:	CO_OFFICIAL
Contam. Facility:	No			Co Admin:	Karen J Harrison
MHSW Facility:	No			Phone No. Admin:	613-238-4949 Ext.
SIC Code:	621110				
SIC Description:	OFFICES OF PHYSICIANS				
--Details--					
Waste Code:		312			
Waste Description:		PATHOLOGICAL WASTES			
<u>9</u>	7 of 14	N/75.8	75.9 / 0.00	Dorsey School of Business 75 Albert Street Suite 101 Ottawa ON K1P5E7	GEN
Generator No.:	ON6761144			PO Box No.:	
Status:				Country:	Canada
Approval Years:	2016			Choice of Contact:	CO_OFFICIAL
Contam. Facility:	No			Co Admin:	Diane Grzela
MHSW Facility:	No			Phone No. Admin:	6138299059 Ext.540
SIC Code:	611510, 611690				
SIC Description:	TECHNICAL AND TRADE SCHOOLS, ALL OTHER SCHOOLS AND INSTRUCTION				
--Details--					
Waste Code:		131			
Waste Description:		NEUTRALIZED WASTES - HEAVY METALS			
Waste Code:		312			
Waste Description:		PATHOLOGICAL WASTES			
Waste Code:		264			
Waste Description:		PHOTOPROCESSING WASTES			
Waste Code:		148			
Waste Description:		INORGANIC LABORATORY CHEMICALS			
<u>9</u>	8 of 14	N/75.8	75.9 / 0.00	Dr. Lorne S. Weiner 211-75 Albert Street Ottawa ON K1P 5E7	GEN

Map Key	Number of Records	Direction/ Distance (m)	Elev/Diff (m)	Site	DB
<hr/>					
Generator No.:	ON6391990			PO Box No.:	
Status:				Country:	Canada
Approval Years:	2015			Choice of Contact:	CO_OFFICIAL
Contam. Facility:	No			Co Admin:	Karen J Harrison
MHSW Facility:	No			Phone No. Admin:	613-238-4949 Ext.
SIC Code:	621110				
SIC Description:	OFFICES OF PHYSICIANS				
<u>--Details--</u>					
Waste Code:	312				
Waste Description:	PATHOLOGICAL WASTES				
<hr/>					
9	9 of 14	N/75.8	75.9 / 0.00	Dorsey School of Business 75 Albert Street Suite 101 Ottawa ON K1P5E7	GEN
Generator No.:	ON6761144			PO Box No.:	
Status:				Country:	Canada
Approval Years:	2015			Choice of Contact:	CO_OFFICIAL
Contam. Facility:	No			Co Admin:	Corrine McFadden
MHSW Facility:	No			Phone No. Admin:	9054484130 Ext.540
SIC Code:	611510, 611690				
SIC Description:	TECHNICAL AND TRADE SCHOOLS, ALL OTHER SCHOOLS AND INSTRUCTION				
<u>--Details--</u>					
Waste Code:	312				
Waste Description:	PATHOLOGICAL WASTES				
Waste Code:	148				
Waste Description:	INORGANIC LABORATORY CHEMICALS				
Waste Code:	131				
Waste Description:	NEUTRALIZED WASTES - HEAVY METALS				
Waste Code:	264				
Waste Description:	PHOTOPROCESSING WASTES				
<hr/>					
9	10 of 14	N/75.8	75.9 / 0.00	Dorsey School of Business 75 Albert Street Suite 101 Ottawa ON K1P5E7	GEN
Generator No.:	ON6761144			PO Box No.:	
Status:				Country:	Canada
Approval Years:	2014			Choice of Contact:	CO_ADMIN
Contam. Facility:	No			Co Admin:	Corrine McFadden
MHSW Facility:	No			Phone No. Admin:	9054484130 Ext.540
SIC Code:	611510, 611690				
SIC Description:	TECHNICAL AND TRADE SCHOOLS, ALL OTHER SCHOOLS AND INSTRUCTION				
<u>--Details--</u>					
Waste Code:	264				
Waste Description:	PHOTOPROCESSING WASTES				
Waste Code:	148				
Waste Description:	INORGANIC LABORATORY CHEMICALS				
Waste Code:	312				
Waste Description:	PATHOLOGICAL WASTES				

Map Key	Number of Records	Direction/ Distance (m)	Elev/Diff (m)	Site	DB
Waste Code: Waste Description:		131 NEUTRALIZED WASTES - HEAVY METALS			
9	11 of 14	N/75.8	75.9 / 0.00	Dorsey School of Business 75 Albert Street Suite 101 Ottawa ON K1P5E7	GEN
Generator No.: Status: Approval Years: Contam. Facility: MHSW Facility: SIC Code: SIC Description:		ON6761144 Registered As of Dec 2017		PO Box No.: Country: Canada Choice of Contact: Co Admin: Phone No. Admin:	
--Details--					
Waste Code: Waste Description:		148 B Misc. wastes and inorganic chemicals			
Waste Code: Waste Description:		264 L Photoprocessing wastes			
Waste Code: Waste Description:		212 I Aliphatic solvents and residues			
Waste Code: Waste Description:		131 H Neutralized solutions - containing heavy metals			
Waste Code: Waste Description:		212 L Aliphatic solvents and residues			
Waste Code: Waste Description:		312 P Pathological wastes			
Waste Code: Waste Description:		262 L Detergents and soaps			
Waste Code: Waste Description:		263 B Misc. waste organic chemicals			
Waste Code: Waste Description:		264 T Photoprocessing wastes			
9	12 of 14	N/75.8	75.9 / 0.00	Dr. Lorne S. Weiner 211-75 Albert Street Ottawa ON K1P 5E7	GEN
Generator No.: Status: Approval Years: Contam. Facility: MHSW Facility: SIC Code: SIC Description:		ON6391990 Registered As of Dec 2017		PO Box No.: Country: Canada Choice of Contact: Co Admin: Phone No. Admin:	
--Details--					
Waste Code: Waste Description:		312 P Pathological wastes			

Map Key	Number of Records	Direction/ Distance (m)	Elev/Diff (m)	Site	DB
9	13 of 14	N/75.8	75.9 / 0.00	75 ALBERT STREET, OTTAWA ON K1P 5Y9	INC
Incident No: 162480 Incident ID: 2313350 Attribute Category: FS-Incident Status Code: Causal Analysis Complete Incident Location: 75 ALBERT STREET, OTTAWA - SPILL Drainage System: Unknown Sub Surface Contam.: Aff. Prop. Use Water: No Contam. Migrated: Unknown Contact Natural Env.: Unknown Near Body of Water: No Approx. Quant. Rel.: 170 Equipment Model: Serial No: Residential App. Type: Commercial App. Type: Industrial App. Type: Institutional App. Type: Venting Type: Vent Connector Mater: Vent Chimney Mater: Pipeline Type: Pipeline Involved: Pipe Material: Depth Ground Cover: Regulator Location: Regulator Type: Operation Pressure: Liquid Prop Make: Liquid Prop Model: Liquid Prop Serial No: Equipment Type: Cylinder Capacity: Cylinder Capac. Units: Cylinder Material Type: Tank Capacity: Fuels Occurrence Type: Fuel Type Involved: Date of Occurrence: Time of Occurrence: Occur Insp Start Date: Any Health Impact: Any Environmental Impact: Was Service Interrupted: Was Property Damaged: Operation Type Involved: Enforcement Policy: Prc Escalation Required: Task No: Notes: Occurrence Narrative: Tank Material Type: Tank Storage Type: Tank Location Type: Pump Flow Rate Capac: Liquid Prop Notes:					
9	14 of 14	N/75.8	75.9 / 0.00	Metcalf Realty<UNOFFICIAL> 75 Albert Street Ottawa ON	SPL

Map Key	Number of Records	Direction/ Distance (m)	Elev/Diff (m)	Site	DB
Ref No: Contaminant Name: Contaminant Code: Contaminant Limit 1: Contam Limit Freq 1: Contaminant UN No 1: Contaminant Qty: Material Group: MOE Reported Dt: Health/Env Conseq: Incident Dt: Incident Cause: Incident Event: Incident Reason: Incident Summary:	3166-7V8N5E BUNKER FUEL OIL (NO. 4, 5 OR 6) 100 L 8/24/2009 Pipe Or Hose Leak Error- Operator error TSSA: 75 Albert St - 100L bunker oil to bsmt			Sector Type: Source Type: Receiving Medium: Receiving Env: Environment Impact: Nature of Impact: SAC Action Class: Year: Site Address: Site Conc: Site Lot: Site County/District: Site Municipality: Site Postal Code:	Other Not Anticipated Other Impact(s) TSSA - Fuel Safety Branch Ottawa
10	1 of 1	W/75.8	76.8 / 0.97	BUS CATCH BASIN AT CORNER OF MEDCALFE & ALBERT ST. MOTOR VEHICLE (OPERATING FLUID) OTTAWA CITY ON	SPL
Ref No: Contaminant Name: Contaminant Code: Contaminant Limit 1: Contam Limit Freq 1: Contaminant UN No 1: Contaminant Qty: Material Group: MOE Reported Dt: Health/Env Conseq: Incident Dt: Incident Cause: Incident Event: Incident Reason: Incident Summary:	73626 7/16/1992 7/16/1992 OTHER CONTAINER LEAK EQUIPMENT FAILURE OTTAWA CITY BUS - 5 L OF ANTIFREEZE TO CATCH BASIN, CONTAINED.			Sector Type: Source Type: Receiving Medium: Receiving Env: Environment Impact: Nature of Impact: SAC Action Class: Year: Site Address: Site Conc: Site Lot: Site County/District: Site Municipality: Site Postal Code:	WATER NOT ANTICIPATED 20101
11	1 of 5	S/82.5	75.6 / -0.31	MORGUARD INVESTMENTS LTD. 99 METCALFE STREET OTTAWA ON	GEN
Generator No.: Status: Approval Years: Contam. Facility: MHSW Facility: SIC Code: SIC Description:	ON4145655 2013 531310 REAL ESTATE PROPERTY MANAGERS			PO Box No.: Country: Choice of Contact: Co Admin: Phone No. Admin:	
--Details--					
Waste Code: Waste Description:	145 PAINT/PIGMENT/COATING RESIDUES				
Waste Code: Waste Description:	263 ORGANIC LABORATORY CHEMICALS				
Waste Code: Waste Description:	146 OTHER SPECIFIED INORGANICS				

Map Key	Number of Records	Direction/ Distance (m)	Elev/Diff (m)	Site	DB
<hr/>					
Waste Code:		148			
Waste Description:		INORGANIC LABORATORY CHEMICALS			
Waste Code:		121			
Waste Description:		ALKALINE WASTES - HEAVY METALS			
Waste Code:		252			
Waste Description:		WASTE OILS & LUBRICANTS			
Waste Code:		112			
Waste Description:		ACID WASTE - HEAVY METALS			
Waste Code:		331			
Waste Description:		WASTE COMPRESSED GASES			
<hr/>					
11	2 of 5	S/82.5	75.6 / -0.31	Dr. Esther Guiot and Assoc 99 metcalfe suite 104 ottawa ON K1P6L7	GEN
Generator No.:	ON2558637			PO Box No.:	
Status:				Country:	Canada
Approval Years:	2016			Choice of Contact:	CO_OFFICIAL
Contam. Facility:	No			Co Admin:	
MHSW Facility:	No			Phone No. Admin:	
SIC Code:	621110				
SIC Description:	OFFICES OF PHYSICIANS				
--Details--					
Waste Code:	312				
Waste Description:	PATHOLOGICAL WASTES				
<hr/>					
11	3 of 5	S/82.5	75.6 / -0.31	Modern Niagara Ottawa Inc 99 Metcalfe Ottawa ON K1P 6L7	GEN
Generator No.:	ON2644931			PO Box No.:	
Status:				Country:	Canada
Approval Years:	2015			Choice of Contact:	CO_OFFICIAL
Contam. Facility:	No			Co Admin:	
MHSW Facility:	No			Phone No. Admin:	
SIC Code:	236220				
SIC Description:	COMMERCIAL AND INSTITUTIONAL BUILDING CONSTRUCTION				
--Details--					
Waste Code:	212				
Waste Description:	ALIPHATIC SOLVENTS				
<hr/>					
11	4 of 5	S/82.5	75.6 / -0.31	Dr. Esther Guiot and Assoc 99 metcalfe suite 104 ottawa ON K1P6L7	GEN
Generator No.:	ON2558637			PO Box No.:	
Status:				Country:	Canada
Approval Years:	2015			Choice of Contact:	CO_OFFICIAL
Contam. Facility:	No			Co Admin:	
MHSW Facility:	No			Phone No. Admin:	
SIC Code:	621110				
SIC Description:	OFFICES OF PHYSICIANS				

Map Key	Number of Records	Direction/ Distance (m)	Elev/Diff (m)	Site	DB
--Details--					
Waste Code:		312			
Waste Description:		PATHOLOGICAL WASTES			
11	5 of 5	S/82.5	75.6 / -0.31	Dr. Esther Guiot and Assoc 99 metcalfe suite 104 ottawa ON K1P6L7	GEN
Generator No.:	ON2558637			PO Box No.:	
Status:	Registered			Country:	Canada
Approval Years:	As of Dec 2017			Choice of Contact:	
Contam. Facility:				Co Admin:	
MHSW Facility:				Phone No. Admin:	
SIC Code:					
SIC Description:					
--Details--					
Waste Code:		312 P			
Waste Description:		Pathological wastes			
12	1 of 6	ESE/88.9	73.6 / -2.31	PACIFIC INTERNATIONAL EQUITIES CORP. 66 SLATER STREET MECHANICAL ROOM OTTAWA ON K1P 5H1	GEN
Generator No.:	ON2126200			PO Box No.:	
Status:				Country:	
Approval Years:	96,97,98			Choice of Contact:	
Contam. Facility:				Co Admin:	
MHSW Facility:				Phone No. Admin:	
SIC Code:	7512				
SIC Description:		NON-RES. BLDG. OPER.			
--Details--					
Waste Code:		212			
Waste Description:		ALIPHATIC SOLVENTS			
12	2 of 6	ESE/88.9	73.6 / -2.31	PACIFIC INTERNATIONAL EQUITIES CORP. MECHANICAL ROOM 66 SLATER STREET OTTAWA ON K1P 5H1	GEN
Generator No.:	ON2126200			PO Box No.:	
Status:				Country:	
Approval Years:	99,00,01			Choice of Contact:	
Contam. Facility:				Co Admin:	
MHSW Facility:				Phone No. Admin:	
SIC Code:	7512				
SIC Description:		NON-RES. BLDG. OPER.			
--Details--					
Waste Code:		212			
Waste Description:		ALIPHATIC SOLVENTS			
12	3 of 6	ESE/88.9	73.6 / -2.31	PACIFIC INTERNATIONAL EQUITIES CORP. MECHANICAL ROOMS 66 SLATER STREET OTTAWA ON K1P 5H1	GEN

Map Key	Number of Records	Direction/ Distance (m)	Elev/Diff (m)	Site	DB
<div> <div> Generator No.: ON2126200 Status: Approval Years: 05 Contam. Facility: MHSW Facility: SIC Code: 531310 SIC Description: Real Estate Property Managers </div> <div> PO Box No.: Country: Choice of Contact: Co Admin: Phone No. Admin: </div> </div>					
<div> --Details-- Waste Code: 212 Waste Description: ALIPHATIC SOLVENTS Waste Code: 221 Waste Description: LIGHT FUELS </div>					
12	4 of 6	ESE/88.9	73.6 / -2.31	City of Ottawa 66 Slater Street Ottawa ON	SPL
<div> <div> Ref No: 4457-9PRTYE Contaminant Name: COOLANT N.O.S. Contaminant Code: 27 Contaminant Limit 1: Contam Limit Freq 1: Contaminant UN No 1: Contaminant Qty: 20 L Material Group: MOE Reported Dt: 2014/10/10 Health/Env Conseq: Incident Dt: 2014/10/10 Incident Cause: Leak/Break Incident Event: Incident Reason: Equipment Failure Incident Summary: 20L spill of coolant </div> <div> Sector Type: Motor Vehicle Source Type: Receiving Medium: Receiving Env: Environment Impact: Confirmed Nature of Impact: Soil Contamination SAC Action Class: Land Spills Year: Site Address: 66 Slater Street Site Conc: Site Lot: Site County/District: Site Municipality: Ottawa Site Postal Code: </div> </div>					
12	5 of 6	ESE/88.9	73.6 / -2.31	OC Transpo Bus Services Ottawa<UNOFFICIAL> 66 Slater St Ottawa ON	SPL
<div> <div> Ref No: 7603-9PRTVJ Contaminant Name: OIL (PETROLEUM BASED, NOT SPECIFIED) Contaminant Code: 15 Contaminant Limit 1: Contam Limit Freq 1: Contaminant UN No 1: Contaminant Qty: 20 L Material Group: MOE Reported Dt: 2014/10/10 Health/Env Conseq: Incident Dt: 2014/10/10 Incident Cause: Leak/Break Incident Event: Incident Reason: Equipment Failure Incident Summary: OC Transpo: motor oil to road & catch basin; cntnd & clng </div> <div> Sector Type: Pipeline/Components Source Type: Receiving Medium: Receiving Env: Environment Impact: Not Anticipated Nature of Impact: Air Pollution SAC Action Class: Watercourse Spills Year: Site Address: 66 Slater St Site Conc: Site Lot: Site County/District: Site Municipality: Ottawa Site Postal Code: </div> </div>					
12	6 of 6	ESE/88.9	73.6 / -2.31	City of Ottawa 66 Slater St. Ottawa ON	SPL

Map Key	Number of Records	Direction/ Distance (m)	Elev/Diff (m)	Site	DB
<div> <div> Ref No: 3012-AKN326 Contaminant Name: COOLANT N.O.S. Contaminant Code: 27 Contaminant Limit 1: Contam Limit Freq 1: Contaminant UN No 1: n/a Contaminant Qty: 6 L Material Group: MOE Reported Dt: 3/20/2017 Health/Env Conseq: 2 - Minor Environment Incident Dt: 3/20/2017 Incident Cause: Incident Event: Leak/Break Incident Reason: Equipment Failure Incident Summary: OC Transpo: 6L of coolant to grd/cb's - Contained/Cleaning </div> <div> Sector Type: Miscellaneous Industrial Source Type: Motor Vehicle Receiving Medium: Receiving Env: Land; Surface Water; Source Water Zone Environment Impact: Nature of Impact: SAC Action Class: Year: Site Address: 66 Slater St. Site Conc: Site Lot: Site County/District: Site Municipality: Ottawa Site Postal Code: </div> </div>					
13	1 of 5	NW/91.7	77.9 / 2.00	MANULIFE FINANCIAL 55 METCALFE STREET OTTAWA ON	GEN
<div> <div> Generator No.: ON6091989 Status: Approval Years: 2013 Contam. Facility: MHSW Facility: SIC Code: 531310 SIC Description: REAL ESTATE PROPERTY MANAGERS </div> <div> PO Box No.: Country: Choice of Contact: Co Admin: Phone No. Admin: </div> </div>					
--Details--					
<div> Waste Code: 331 Waste Description: WASTE COMPRESSED GASES </div>					
<div> Waste Code: 252 Waste Description: WASTE OILS & LUBRICANTS </div>					
<div> Waste Code: 145 Waste Description: PAINT/PIGMENT/COATING RESIDUES </div>					
<div> Waste Code: 112 Waste Description: ACID WASTE - HEAVY METALS </div>					
<div> Waste Code: 263 Waste Description: ORGANIC LABORATORY CHEMICALS </div>					
<div> Waste Code: 146 Waste Description: OTHER SPECIFIED INORGANICS </div>					
<div> Waste Code: 251 Waste Description: OIL SKIMMINGS & SLUDGES </div>					
<div> Waste Code: 121 Waste Description: ALKALINE WASTES - HEAVY METALS </div>					
<div> Waste Code: 213 Waste Description: PETROLEUM DISTILLATES </div>					
13	2 of 5	NW/91.7	77.9 / 2.00	MANULIFE FINANCIAL 55 METCALFE STREET OTTAWA ON K1P 6L5	GEN

Map Key	Number of Records	Direction/ Distance (m)	Elev/Diff (m)	Site	DB
<hr/>					
Generator No.:	ON6091989			PO Box No.:	
Status:				Country:	Canada
Approval Years:	2016			Choice of Contact:	CO_OFFICIAL
Contam. Facility:	No			Co Admin:	JAMES A HALL
MHSW Facility:	No			Phone No. Admin:	613-237-6922 Ext.
SIC Code:	531310				
SIC Description:	REAL ESTATE PROPERTY MANAGERS				
<u>--Details--</u>					
Waste Code:	112				
Waste Description:	ACID WASTE - HEAVY METALS				
Waste Code:	331				
Waste Description:	WASTE COMPRESSED GASES				
Waste Code:	213				
Waste Description:	PETROLEUM DISTILLATES				
Waste Code:	121				
Waste Description:	ALKALINE WASTES - HEAVY METALS				
Waste Code:	212				
Waste Description:	ALIPHATIC SOLVENTS				
Waste Code:	146				
Waste Description:	OTHER SPECIFIED INORGANICS				
Waste Code:	263				
Waste Description:	ORGANIC LABORATORY CHEMICALS				
Waste Code:	145				
Waste Description:	PAINT/PIGMENT/COATING RESIDUES				
Waste Code:	252				
Waste Description:	WASTE OILS & LUBRICANTS				
Waste Code:	251				
Waste Description:	OIL SKIMMINGS & SLUDGES				
<hr/>					
13	3 of 5	NW/91.7	77.9 / 2.00	MANULIFE FINANCIAL 55 METCALFE STREET OTTAWA ON K1P 6L5	GEN
Generator No.:	ON6091989			PO Box No.:	
Status:				Country:	Canada
Approval Years:	2015			Choice of Contact:	CO_OFFICIAL
Contam. Facility:	No			Co Admin:	JAMES A HALL
MHSW Facility:	No			Phone No. Admin:	613-237-6922 Ext.
SIC Code:	531310				
SIC Description:	REAL ESTATE PROPERTY MANAGERS				
<u>--Details--</u>					
Waste Code:	213				
Waste Description:	PETROLEUM DISTILLATES				
Waste Code:	112				
Waste Description:	ACID WASTE - HEAVY METALS				
Waste Code:	145				
Waste Description:	PAINT/PIGMENT/COATING RESIDUES				
Waste Code:	121				

Map Key	Number of Records	Direction/ Distance (m)	Elev/Diff (m)	Site	DB
Waste Description:		ALKALINE WASTES - HEAVY METALS			
Waste Code:		146			
Waste Description:		OTHER SPECIFIED INORGANICS			
Waste Code:		252			
Waste Description:		WASTE OILS & LUBRICANTS			
Waste Code:		212			
Waste Description:		ALIPHATIC SOLVENTS			
Waste Code:		251			
Waste Description:		OIL SKIMMINGS & SLUDGES			
Waste Code:		263			
Waste Description:		ORGANIC LABORATORY CHEMICALS			
Waste Code:		331			
Waste Description:		WASTE COMPRESSED GASES			
13	4 of 5	NW/91.7	77.9 / 2.00	MANULIFE FINANCIAL 55 METCALFE STREET OTTAWA ON K1P 6L5	GEN
Generator No.:		ON6091989		PO Box No.:	
Status:				Country: Canada	
Approval Years:		2014		Choice of Contact: CO_OFFICIAL	
Contam. Facility:		No		Co Admin: JAMES A HALL	
MHSW Facility:		No		Phone No. Admin: 613-237-6922 Ext.	
SIC Code:		531310			
SIC Description:		REAL ESTATE PROPERTY MANAGERS			
--Details--					
Waste Code:		213			
Waste Description:		PETROLEUM DISTILLATES			
Waste Code:		121			
Waste Description:		ALKALINE WASTES - HEAVY METALS			
Waste Code:		146			
Waste Description:		OTHER SPECIFIED INORGANICS			
Waste Code:		251			
Waste Description:		OIL SKIMMINGS & SLUDGES			
Waste Code:		263			
Waste Description:		ORGANIC LABORATORY CHEMICALS			
Waste Code:		252			
Waste Description:		WASTE OILS & LUBRICANTS			
Waste Code:		112			
Waste Description:		ACID WASTE - HEAVY METALS			
Waste Code:		331			
Waste Description:		WASTE COMPRESSED GASES			
Waste Code:		145			
Waste Description:		PAINT/PIGMENT/COATING RESIDUES			

Map Key	Number of Records	Direction/ Distance (m)	Elev/Diff (m)	Site	DB
13	5 of 5	NW/91.7	77.9 / 2.00	MANULIFE FINANCIAL 55 METCALFE STREET OTTAWA ON K1P 6L5	GEN
Generator No.:		ON6091989	PO Box No.:		
Status:		Registered	Country: Canada		
Approval Years:		As of Dec 2017	Choice of Contact:		
Contam. Facility:			Co Admin:		
MHSW Facility:			Phone No. Admin:		
SIC Code:					
SIC Description:					
--Details--					
Waste Code:		252 L			
Waste Description:		Waste crankcase oils and lubricants			
Waste Code:		145 I			
Waste Description:		Wastes from the use of pigments, coatings and paints			
Waste Code:		331 I			
Waste Description:		Waste compressed gases including cylinders			
Waste Code:		146 R			
Waste Description:		Other specified inorganic sludges, slurries or solids			
Waste Code:		263 I			
Waste Description:		Misc. waste organic chemicals			
Waste Code:		251 L			
Waste Description:		Waste oils/sludges (petroleum based)			
Waste Code:		212 L			
Waste Description:		Aliphatic solvents and residues			
Waste Code:		146 T			
Waste Description:		Other specified inorganic sludges, slurries or solids			
Waste Code:		213 I			
Waste Description:		Petroleum distillates			
Waste Code:		121 C			
Waste Description:		Alkaline slutions - containing heavy metals			
Waste Code:		112 C			
Waste Description:		Acid solutions - containing heavy metals			
14	1 of 1	SSW/97.3	76.6 / 0.69	SHOPPERS DRUG MART 110 SLATER STREET OTTAWA ON K1P 5H6	GEN
Generator No.:		ON2530773	PO Box No.:		
Status:			Country:		
Approval Years:		00,01	Choice of Contact:		
Contam. Facility:			Co Admin:		
MHSW Facility:			Phone No. Admin:		
SIC Code:		6031			
SIC Description:		PHARMACIES			
--Details--					
Waste Code:		261			
Waste Description:		PHARMACEUTICALS			

Map Key	Number of Records	Direction/ Distance (m)	Elev/Diff (m)	Site	DB
Waste Code: Waste Description:		312 PATHOLOGICAL WASTES			
15	1 of 4	NW/97.3	78.2 / 2.31	MANULIFE FINANCIAL 55 METCALFE STREET OTTAWA ON	GEN
Generator No.: Status: Approval Years: Contam. Facility: MHSW Facility: SIC Code: SIC Description:		ON6091989 2009 531310 Real Estate Property Managers		PO Box No.: Country: Choice of Contact: Co Admin: Phone No. Admin:	
<u>--Details--</u>					
Waste Code: Waste Description:		112 ACID WASTE - HEAVY METALS			
Waste Code: Waste Description:		121 ALKALINE WASTES - HEAVY METALS			
Waste Code: Waste Description:		146 OTHER SPECIFIED INORGANICS			
15	2 of 4	NW/97.3	78.2 / 2.31	MANULIFE FINANCIAL 55 METCALFE STREET OTTAWA ON	GEN
Generator No.: Status: Approval Years: Contam. Facility: MHSW Facility: SIC Code: SIC Description:		ON6091989 2010 531310 Real Estate Property Managers		PO Box No.: Country: Choice of Contact: Co Admin: Phone No. Admin:	
<u>--Details--</u>					
Waste Code: Waste Description:		121 ALKALINE WASTES - HEAVY METALS			
Waste Code: Waste Description:		112 ACID WASTE - HEAVY METALS			
Waste Code: Waste Description:		146 OTHER SPECIFIED INORGANICS			
15	3 of 4	NW/97.3	78.2 / 2.31	MANULIFE FINANCIAL 55 METCALFE STREET OTTAWA ON	GEN
Generator No.: Status: Approval Years: Contam. Facility: MHSW Facility: SIC Code: SIC Description:		ON6091989 2011 531310 Real Estate Property Managers		PO Box No.: Country: Choice of Contact: Co Admin: Phone No. Admin:	

Map Key	Number of Records	Direction/ Distance (m)	Elev/Diff (m)	Site	DB
--Details--					
Waste Code:		121			
Waste Description:		ALKALINE WASTES - HEAVY METALS			
Waste Code:		146			
Waste Description:		OTHER SPECIFIED INORGANICS			
Waste Code:		112			
Waste Description:		ACID WASTE - HEAVY METALS			
15	4 of 4	NW/97.3	78.2 / 2.31	MANULIFE FINANCIAL 55 METCALFE STREET OTTAWA ON	GEN
Generator No.:	ON6091989			PO Box No.:	
Status:				Country:	
Approval Years:	2012			Choice of Contact:	
Contam. Facility:				Co Admin:	
MHSW Facility:				Phone No. Admin:	
SIC Code:	531310				
SIC Description:	Real Estate Property Managers				
--Details--					
Waste Code:		121			
Waste Description:		ALKALINE WASTES - HEAVY METALS			
Waste Code:		112			
Waste Description:		ACID WASTE - HEAVY METALS			
Waste Code:		146			
Waste Description:		OTHER SPECIFIED INORGANICS			
16	1 of 1	WSW/101.2	77.9 / 2.05	METCALFE REALTY COMPANY LIMITED 26- 616 116 ALBERT ST. C/O 130 ALBERT ST. STE 210 OTTAWA ON K1P 5G4	GEN
Generator No.:	ON0979502			PO Box No.:	
Status:				Country:	
Approval Years:	94,95,96			Choice of Contact:	
Contam. Facility:				Co Admin:	
MHSW Facility:				Phone No. Admin:	
SIC Code:	7512				
SIC Description:	NON-RES. BLDG. OPER.				
--Details--					
Waste Code:		252			
Waste Description:		WASTE OILS & LUBRICANTS			
17	1 of 2	N/110.4	75.9 / 0.00	RON Engineering 60 Queen Street ottawa ON K1P 5Y7	GEN
Generator No.:	ON5771996			PO Box No.:	
Status:				Country:	
Approval Years:	2011			Choice of Contact:	
Contam. Facility:				Co Admin:	
MHSW Facility:				Phone No. Admin:	

Map Key	Number of Records	Direction/ Distance (m)	Elev/Diff (m)	Site	DB
SIC Code: 236210, 236110					
SIC Description:					
17	2 of 2	N/110.4	75.9 / 0.00	60 Queen St Ottawa ON	SPL
Ref No: 0841-9FCMWB				Sector Type: Motor Vehicle	
Contaminant Name: DIESEL FUEL				Source Type:	
Contaminant Code: 13				Receiving Medium:	
Contaminant Limit 1:				Receiving Env:	
Contam Limit Freq 1:				Environment Impact:	Not Anticipated
Contaminant UN No 1:				Nature of Impact:	Soil Contamination
Contaminant Qty: 0 other - see incident description				SAC Action Class:	Land Spills
Material Group:				Year:	
MOE Reported Dt: 2014/01/14				Site Address:	60 Queen St
Health/Env Conseq:				Site Conc:	
Incident Dt: 2014/01/14				Site Lot:	
Incident Cause: Unknown / N/A				Site County/District:	
Incident Event:				Site Municipality:	Ottawa
Incident Reason: Unknown / N/A				Site Postal Code:	
Incident Summary: Section 21: Diesel spill in Garage					
18	1 of 5	WSW/113.0	78.6 / 2.69	DAVID BERMAN (OUT OF BUSINESS) 12-773 116 ALBERT ST., SUITE 1012 OTTAWA ON K1P 5G3	GEN
Generator No.: ON0861502				PO Box No.:	
Status:				Country:	
Approval Years: 92,93,95,96,97,98				Choice of Contact:	
Contam. Facility:				Co Admin:	
MHSW Facility:				Phone No. Admin:	
SIC Code: 2819					
SIC Description: OTHER COMM. PRINTING					
<u>--Details--</u>					
Waste Code: 264					
Waste Description: PHOTOPROCESSING WASTES					
18	2 of 5	WSW/113.0	78.6 / 2.69	DAVID BERMAN TYPOGRAPHICS LTD. 12-773 116 ALBERT ST., SUITE 1012 OTTAWA ON K1P 5G3	GEN
Generator No.: ON0861502				PO Box No.:	
Status:				Country:	
Approval Years: 94				Choice of Contact:	
Contam. Facility:				Co Admin:	
MHSW Facility:				Phone No. Admin:	
SIC Code: 2819					
SIC Description: OTHER COMM. PRINTING					
<u>--Details--</u>					
Waste Code: 264					
Waste Description: PHOTOPROCESSING WASTES					
18	3 of 5	WSW/113.0	78.6 / 2.69	METCALFE REALTY COMPANY LIMITED 116 ALBERT STREET OTTAWA ON K1P 5G3	GEN

Map Key	Number of Records	Direction/ Distance (m)	Elev/Diff (m)	Site	DB
<div> <div> Generator No.: ON0979502 Status: Approval Years: 92,93,97,98,99,00,01 Contam. Facility: MHSW Facility: SIC Code: 7512 SIC Description: NON-RES. BLDG. OPER. </div> <div> PO Box No.: Country: Choice of Contact: Co Admin: Phone No. Admin: </div> </div> <div> --Details-- Waste Code: 252 Waste Description: WASTE OILS & LUBRICANTS </div>					
18	4 of 5	WSW/113.0	78.6 / 2.69	METCALFE REALTY COMPANY LIMITED 116 ALBERT STREET OTTAWA ON K1P 5G3	GEN
<div> <div> Generator No.: ON0979502 Status: Approval Years: 02,03 Contam. Facility: MHSW Facility: SIC Code: SIC Description: </div> <div> PO Box No.: Country: Choice of Contact: Co Admin: Phone No. Admin: </div> </div>					
18	5 of 5	WSW/113.0	78.6 / 2.69	METCALFE REALTY COMPANY LIMITED 116 ALBERT STREET OTTAWA ON K1P 5G3	GEN
<div> <div> Generator No.: ON0979502 Status: Approval Years: 04 Contam. Facility: MHSW Facility: SIC Code: SIC Description: </div> <div> PO Box No.: Country: Choice of Contact: Co Admin: Phone No. Admin: </div> </div>					
19	1 of 8	SSE/114.0	73.9 / -2.00	NATIONAL CAPITAL COMMISSION NCC PHOTOGRAPHIC UNIT 161 LAURIER AVE. W. OTTAWA ON K1P 6J6	GEN
<div> <div> Generator No.: ON0128803 Status: Approval Years: 88,89,90 Contam. Facility: MHSW Facility: SIC Code: 8159 SIC Description: OTHER GEN. ADMIN. </div> <div> PO Box No.: Country: Choice of Contact: Co Admin: Phone No. Admin: </div> </div> <div> --Details-- Waste Code: 264 Waste Description: PHOTOPROCESSING WASTES </div>					
19	2 of 8	SSE/114.0	73.9 / -2.00	NATIONAL CAPITAL COMMISSION 28-409 NCC PHOTOGRAPHIC UNIT 161 LAURIER AVE. W.	GEN

Map Key	Number of Records	Direction/ Distance (m)	Elev/Diff (m)	Site	DB
<hr/>					
				OTTAWA ON K1P 6J6	
Generator No.:	ON0128803			PO Box No.:	
Status:				Country:	
Approval Years:	92,93,94,95,96,97			Choice of Contact:	
Contam. Facility:				Co Admin:	
MHSW Facility:				Phone No. Admin:	
SIC Code:	8159				
SIC Description:	OTHER GEN. ADMIN.				
--Details--					
Waste Code:	264				
Waste Description:	PHOTOPROCESSING WASTES				
<hr/>					
19	3 of 8	SSE/114.0	73.9 / -2.00	NATIONAL CAPITAL (OUT OF BUSINESS) NCC PHOTOGRAPHIC UNIT 161 LAURIER AVENUE WEST OTTAWA ON K1P 6J6	GEN
Generator No.:	ON0128803			PO Box No.:	
Status:				Country:	
Approval Years:	98			Choice of Contact:	
Contam. Facility:				Co Admin:	
MHSW Facility:				Phone No. Admin:	
SIC Code:	8159				
SIC Description:	OTHER GEN. ADMIN.				
--Details--					
Waste Code:	264				
Waste Description:	PHOTOPROCESSING WASTES				
<hr/>					
19	4 of 8	SSE/114.0	73.9 / -2.00	NATIONAL CAPITAL COMMISSION NCC PHOTOGRAPHIC UNIT 161 LAURIER AVE. WEST OTTAWA ON K1P 6J6	GEN
Generator No.:	ON0919000			PO Box No.:	
Status:				Country:	
Approval Years:	86,87			Choice of Contact:	
Contam. Facility:				Co Admin:	
MHSW Facility:				Phone No. Admin:	
SIC Code:	8159				
SIC Description:	OTHER GEN. ADMIN.				
--Details--					
Waste Code:	264				
Waste Description:	PHOTOPROCESSING WASTES				
<hr/>					
19	5 of 8	SSE/114.0	73.9 / -2.00	NATIONAL CAPITAL COMMISSION (SEE & USE ON0128803) 161 LAURIER AVE. WEST OTTAWA ON K1P 6J6	GEN
Generator No.:	ON0919000			PO Box No.:	
Status:				Country:	
Approval Years:	88,89,90			Choice of Contact:	
Contam. Facility:				Co Admin:	

Map Key	Number of Records	Direction/ Distance (m)	Elev/Diff (m)	Site	DB
<hr/>					
MHSW Facility: SIC Code: SIC Description:	8159	OTHER GEN. ADMIN.		Phone No. Admin:	
<hr/>					
--Details-- Waste Code: Waste Description:	264	PHOTOPROCESSING WASTES			
<hr/>					
19	6 of 8	SSE/114.0	73.9 / -2.00	NATIONAL CAPITAL COMMISSION 28-409 (SEE & USE ON0128803) 161 LAURIER AVE. WEST OTTAWA ON K1P 6J6	GEN
Generator No.: Status: Approval Years: Contam. Facility: MHSW Facility: SIC Code: SIC Description:	ON0919000 92,93,94,95,96,97,98 8159	OTHER GEN. ADMIN.		PO Box No.: Country: Choice of Contact: Co Admin: Phone No. Admin:	
<hr/>					
--Details-- Waste Code: Waste Description:	264	PHOTOPROCESSING WASTES			
<hr/>					
19	7 of 8	SSE/114.0	73.9 / -2.00	BIG PICTURE PHOTOFINISHING 161 LAURIER AVENUE WEST OTTAWA ON K1P 5J2	GEN
Generator No.: Status: Approval Years: Contam. Facility: MHSW Facility: SIC Code: SIC Description:	ON1822200 93,94,95,96,97,98,99,00,01 6571	CAMERA/PHOTO. SUPPLY		PO Box No.: Country: Choice of Contact: Co Admin: Phone No. Admin:	
<hr/>					
--Details-- Waste Code: Waste Description:	264	PHOTOPROCESSING WASTES			
<hr/>					
19	8 of 8	SSE/114.0	73.9 / -2.00	161 Laurier Ave West Ottawa ON	SPL
Ref No: Contaminant Name: Contaminant Code: Contaminant Limit 1: Contam Limit Freq 1: Contaminant UN No 1: Contaminant Qty: Material Group: MOE Reported Dt: Health/Env Conseq: Incident Dt: Incident Cause: Incident Event: Incident Reason:	3160-A5ZPUL DIESEL FUEL 13 10 L 2016/01/09 2016/01/09 Leak/Break Material Failure - Poor Design/Substandard			Sector Type: Miscellaneous Communal Source Type: Receiving Medium: Receiving Env: Land Environment Impact: Nature of Impact: SAC Action Class: Land Spills Year: Site Address: 161 Laurier Ave West Site Conc: Site Lot: Site County/District: Site Municipality: Ottawa Site Postal Code:	

Map Key	Number of Records	Direction/ Distance (m)	Elev/Diff (m)	Site	DB
Incident Summary:		Material Ottawa 161 Laurier Ave, diesel spill from bus			
20	1 of 2	SSW/114.5	76.6 / 0.69	Urbandale Corporation 100 METCALFE STREET OTTAWA ON K1P 5M1	GEN
Generator No.:		ON8584157		PO Box No.:	
Status:				Country: Canada	
Approval Years:		2016		Choice of Contact: CO_OFFICIAL	
Contam. Facility:		No		Co Admin:	
MHSW Facility:		No		Phone No. Admin:	
SIC Code:		531120			
SIC Description:		LESSORS OF NON-RESIDENTIAL BUILDINGS (EXCEPT MINI-WAREHOUSES)			
--Details--					
Waste Code:		122			
Waste Description:		ALKALINE WASTES - OTHER METALS			
Waste Code:		263			
Waste Description:		ORGANIC LABORATORY CHEMICALS			
Waste Code:		252			
Waste Description:		WASTE OILS & LUBRICANTS			
Waste Code:		212			
Waste Description:		ALIPHATIC SOLVENTS			
20	2 of 2	SSW/114.5	76.6 / 0.69	OC Transpo Bus Service<UNOFFICIAL> 100 Metcalfe Street Ottawa ON	SPL
Ref No:		0527-93TST6		Sector Type: Motor Vehicle	
Contaminant Name:		GLYCOL/WATER SOLUTION		Source Type:	
Contaminant Code:		24		Receiving Medium:	
Contaminant Limit 1:				Receiving Env:	
Contam Limit Freq 1:				Environment Impact: Not Anticipated	
Contaminant UN No 1:				Nature of Impact: Surface Water Pollution	
Contaminant Qty:		10 L		SAC Action Class: Watercourse Spills	
Material Group:				Year:	
MOE Reported Dt:		10-JAN-13		Site Address: 100 Metcalfe Street	
Health/Env Conseq:				Site Conc:	
Incident Dt:		10-JAN-13		Site Lot:	
Incident Cause:		Leak/Break		Site County/District:	
Incident Event:				Site Municipality: Ottawa	
Incident Reason:		Equipment Failure		Site Postal Code:	
Incident Summary:		< 10 L glycol to catch basin; contained & cleaning			
21	1 of 7	NNE/127.9	73.4 / -2.44	BRITISH HIGH COMMISSION 80 ELGIN STREET OTTAWA ON K1P 5K7	GEN
Generator No.:		ON1880000		PO Box No.:	
Status:				Country:	
Approval Years:		94,95,96,97,98,99,00,01,05,07,08		Choice of Contact:	
Contam. Facility:				Co Admin:	
MHSW Facility:				Phone No. Admin:	
SIC Code:		8141			
SIC Description:		FOREIGN AFFAIRS			

Map Key	Number of Records	Direction/ Distance (m)	Elev/Diff (m)	Site	DB
--Details--					
Waste Code:		243			
Waste Description:		PCB'S			
Waste Code:		145			
Waste Description:		PAINT/PIGMENT/COATING RESIDUES			
Waste Code:		252			
Waste Description:		WASTE OILS & LUBRICANTS			
Waste Code:		331			
Waste Description:		WASTE COMPRESSED GASES			
21	2 of 7	NNE/127.9	73.4 / -2.44	BRITISH HIGH COMMISSION 80 ELGIN STREET OTTAWA ON	GEN
Generator No.:	ON1880000			PO Box No.:	
Status:				Country:	
Approval Years:	2009			Choice of Contact:	
Contam. Facility:				Co Admin:	
MHSW Facility:				Phone No. Admin:	
SIC Code:	911410				
SIC Description:	Foreign Affairs				
--Details--					
Waste Code:		145			
Waste Description:		PAINT/PIGMENT/COATING RESIDUES			
Waste Code:		243			
Waste Description:		PCBS			
Waste Code:		252			
Waste Description:		WASTE OILS & LUBRICANTS			
Waste Code:		331			
Waste Description:		WASTE COMPRESSED GASES			
21	3 of 7	NNE/127.9	73.4 / -2.44	BRITISH HIGH COMMISSION 80 ELGIN STREET OTTAWA ON	GEN
Generator No.:	ON1880000			PO Box No.:	
Status:				Country:	
Approval Years:	2010			Choice of Contact:	
Contam. Facility:				Co Admin:	
MHSW Facility:				Phone No. Admin:	
SIC Code:	911410				
SIC Description:	Foreign Affairs				
--Details--					
Waste Code:		252			
Waste Description:		WASTE OILS & LUBRICANTS			
Waste Code:		251			
Waste Description:		OIL SKIMMINGS & SLUDGES			
Waste Code:		145			
Waste Description:		PAINT/PIGMENT/COATING RESIDUES			

Map Key	Number of Records	Direction/ Distance (m)	Elev/Diff (m)	Site	DB
Waste Code: 331 Waste Description: WASTE COMPRESSED GASES Waste Code: 243 Waste Description: PCBS					
21	4 of 7	NNE/127.9	73.4 / -2.44	BRITISH HIGH COMMISSION 80 ELGIN STREET OTTAWA ON	GEN
Generator No.: ON1880000 Status: Approval Years: 2011 Contam. Facility: MHSW Facility: SIC Code: 911410 SIC Description: Foreign Affairs PO Box No.: Country: Choice of Contact: Co Admin: Phone No. Admin:					
--Details--					
Waste Code: 251 Waste Description: OIL SKIMMINGS & SLUDGES Waste Code: 243 Waste Description: PCBS Waste Code: 145 Waste Description: PAINT/PIGMENT/COATING RESIDUES Waste Code: 331 Waste Description: WASTE COMPRESSED GASES Waste Code: 252 Waste Description: WASTE OILS & LUBRICANTS					
21	5 of 7	NNE/127.9	73.4 / -2.44	BRITISH HIGH COMMISSION 80 ELGIN STREET OTTAWA ON K1P 5K7	GEN
Generator No.: ON1880000 Status: Approval Years: 2012 Contam. Facility: MHSW Facility: SIC Code: 911410 SIC Description: Foreign Affairs PO Box No.: Country: Choice of Contact: Co Admin: Phone No. Admin:					
--Details--					
Waste Code: 251 Waste Description: OIL SKIMMINGS & SLUDGES Waste Code: 331 Waste Description: WASTE COMPRESSED GASES Waste Code: 243 Waste Description: PCBS Waste Code: 145 Waste Description: PAINT/PIGMENT/COATING RESIDUES Waste Code: 252					

Map Key	Number of Records	Direction/ Distance (m)	Elev/Diff (m)	Site	DB
Waste Description:		WASTE OILS & LUBRICANTS			
21	6 of 7	NNE/127.9	73.4 / -2.44	Her Majesty the Queen in Right of the Foreign & Commonwealth Office<UNOFFICIAL> 80 Elgin St Ottawa ON	SPL
Ref No: 0376-8A2PVD				Sector Type: Other	
Contaminant Name: HYDRAULIC OIL				Source Type:	
Contaminant Code: 15				Receiving Medium:	
Contaminant Limit 1:				Receiving Env:	
Contam Limit Freq 1:				Environment Impact:	Not Anticipated
Contaminant UN No 1:				Nature of Impact:	
Contaminant Qty: 100 L				SAC Action Class:	Land Spills
Material Group:				Year:	
MOE Reported Dt: 10/8/2010				Site Address:	
Health/Env Conseq:				Site Conc:	
Incident Dt:				Site Lot:	
Incident Cause: Other Discharges				Site County/District:	
Incident Event:				Site Municipality:	
Incident Reason: Unknown - Reason not determined				Site Postal Code:	
Incident Summary: British High Commission: 100L Hyd oil to pit, ongn					
21	7 of 7	NNE/127.9	73.4 / -2.44	Her Majesty the Queen in Right of the Foreign & Commonwealth Office<UNOFFICIAL> 80 Elgin Street Ottawa ON	SPL
Ref No: 1286-8AEJQJ				Sector Type: Motor Vehicle	
Contaminant Name: HYDRAULIC OIL				Source Type:	
Contaminant Code: 15				Receiving Medium:	
Contaminant Limit 1:				Receiving Env:	
Contam Limit Freq 1:				Environment Impact:	Not Anticipated
Contaminant UN No 1:				Nature of Impact:	
Contaminant Qty: 15 L				SAC Action Class:	Land Spills
Material Group:				Year:	
MOE Reported Dt: 10/20/2010				Site Address:	
Health/Env Conseq:				Site Conc:	
Incident Dt:				Site Lot:	
Incident Cause: Pipe Or Hose Leak				Site County/District:	
Incident Event:				Site Municipality:	
Incident Reason:				Site Postal Code:	
Incident Summary: Veolia: 15L hydraulic oil to asphalt, cntd clng					
22	1 of 1	NE/129.9	72.3 / -3.58	UNKNOWN NEAR ALBERT & ELGIN ST. OTTAWA CITY ON	SPL
Ref No: 16477				Sector Type:	
Contaminant Name:				Source Type:	
Contaminant Code:				Receiving Medium: LAND	
Contaminant Limit 1:				Receiving Env:	
Contam Limit Freq 1:				Environment Impact:	
Contaminant UN No 1:				Nature of Impact:	
Contaminant Qty:				SAC Action Class:	
Material Group:				Year:	
MOE Reported Dt: 3/29/1989				Site Address:	
Health/Env Conseq:				Site Conc:	
Incident Dt: 3/29/1989				Site Lot:	

Map Key	Number of Records	Direction/ Distance (m)	Elev/Diff (m)	Site	DB
Incident Cause: Incident Event: Incident Reason: Incident Summary:		UNKNOWN UNKNOWN 65 LITRES DIESEL FUEL TO ROAD FROM UNKNOWN SOURCE.		Site County/District: Site Municipality: 20101 Site Postal Code:	
23	1 of 1	NE/131.5	72.3 / -3.58	City of Ottawa Albert & Elgin St. Ottawa ON	SPL
Ref No: Contaminant Name: Contaminant Code: Contaminant Limit 1: Contam Limit Freq 1: Contaminant UN No 1: Contaminant Qty: Material Group: MOE Reported Dt: Health/Env Conseq: Incident Dt: Incident Cause: Incident Event: Incident Reason: Incident Summary:		1704-97RS9F COOLANT N.O.S. 27 Contaminant Limit 1: Contam Limit Freq 1: Contaminant UN No 1: 10 L Material Group: 16-MAY-13 16-MAY-13 Leak/Break Equipment Failure OC Transpo - coolant to road from bus.		Sector Type: Source Type: Receiving Medium: Receiving Env: Environment Impact: Nature of Impact: SAC Action Class: Year: Site Address: Site Conc: Site Lot: Site County/District: Site Municipality: Site Postal Code:	Motor Vehicle Not Anticipated Soil Contamination Land Spills Albert & Elgin St. Ottawa
24	1 of 5	NNE/132.7	74.5 / -1.38	BRITISH HIGH COMMISSION 80 ELGIN STREET OTTAWA ON	GEN
Generator No.: Status: Approval Years: Contam. Facility: MHSW Facility: SIC Code: SIC Description:		ON1880000 2013 919110		PO Box No.: Country: Choice of Contact: Co Admin: Phone No. Admin:	
--Details--		Waste Code: Waste Description:		243 PCBS	
		Waste Code: Waste Description:		252 WASTE OILS & LUBRICANTS	
		Waste Code: Waste Description:		251 OIL SKIMMINGS & SLUDGES	
		Waste Code: Waste Description:		145 PAINT/PIGMENT/COATING RESIDUES	
		Waste Code: Waste Description:		331 WASTE COMPRESSED GASES	
24	2 of 5	NNE/132.7	74.5 / -1.38	BRITISH HIGH COMMISSION 80 ELGIN STREET OTTAWA ON K1P 5K7	GEN
Generator No.: Status:		ON1880000		PO Box No.: Country:	Canada

Map Key	Number of Records	Direction/ Distance (m)	Elev/Diff (m)	Site	DB
Approval Years: Contam. Facility: MHSW Facility: SIC Code: SIC Description:	2016 No No 919110 919110			Choice of Contact: Co Admin: Phone No. Admin:	CO_OFFICIAL Ashley Whittal 613-364-6171 Ext.
--Details--					
Waste Code:		145			
Waste Description:		PAINT/PIGMENT/COATING RESIDUES			
Waste Code:		331			
Waste Description:		WASTE COMPRESSED GASES			
Waste Code:		252			
Waste Description:		WASTE OILS & LUBRICANTS			
Waste Code:		251			
Waste Description:		OIL SKIMMINGS & SLUDGES			
Waste Code:		243			
Waste Description:		PCBS			
24	3 of 5	NNE/132.7	74.5 / -1.38	BRITISH HIGH COMMISSION 80 ELGIN STREET OTTAWA ON K1P 5K7	GEN
Generator No.: Status: Approval Years: Contam. Facility: MHSW Facility: SIC Code: SIC Description:	ON1880000 2015 No No 919110 919110			PO Box No.: Country: Choice of Contact: Co Admin: Phone No. Admin:	Canada CO_OFFICIAL Ashley Whittal 613-364-6171 Ext.
--Details--					
Waste Code:		252			
Waste Description:		WASTE OILS & LUBRICANTS			
Waste Code:		251			
Waste Description:		OIL SKIMMINGS & SLUDGES			
Waste Code:		243			
Waste Description:		PCBS			
Waste Code:		145			
Waste Description:		PAINT/PIGMENT/COATING RESIDUES			
Waste Code:		331			
Waste Description:		WASTE COMPRESSED GASES			
24	4 of 5	NNE/132.7	74.5 / -1.38	BRITISH HIGH COMMISSION 80 ELGIN STREET OTTAWA ON K1P 5K7	GEN
Generator No.: Status: Approval Years: Contam. Facility: MHSW Facility: SIC Code: SIC Description:	ON1880000 2014 No No 919110 919110			PO Box No.: Country: Choice of Contact: Co Admin: Phone No. Admin:	Canada CO_OFFICIAL Ashley Whittal 613-364-6171 Ext.

Map Key	Number of Records	Direction/ Distance (m)	Elev/Diff (m)	Site	DB
--Details--					
Waste Code:	331				
Waste Description:	WASTE COMPRESSED GASES				
Waste Code:	243				
Waste Description:	PCBS				
Waste Code:	145				
Waste Description:	PAINT/PIGMENT/COATING RESIDUES				
Waste Code:	252				
Waste Description:	WASTE OILS & LUBRICANTS				
Waste Code:	251				
Waste Description:	OIL SKIMMINGS & SLUDGES				
24	5 of 5	NNE/132.7	74.5 / -1.38	BRITISH HIGH COMMISSION 80 ELGIN STREET OTTAWA ON K1P 5K7	GEN
Generator No.:	ON1880000			PO Box No.:	
Status:	Registered			Country:	Canada
Approval Years:	As of Dec 2017			Choice of Contact:	
Contam. Facility:				Co Admin:	
MHSW Facility:				Phone No. Admin:	
SIC Code:					
SIC Description:					
--Details--					
Waste Code:	145 L				
Waste Description:	Wastes from the use of pigments, coatings and paints				
Waste Code:	251 L				
Waste Description:	Waste oils/sludges (petroleum based)				
25	1 of 2	S/132.9	74.9 / -1.00	OTTAWA PUBLIC LIBRARY 120 METCALFE STREET OTTAWA ON K1P 5M2	GEN
Generator No.:	ON0842600			PO Box No.:	
Status:				Country:	
Approval Years:	86,87,88,89,90			Choice of Contact:	
Contam. Facility:				Co Admin:	
MHSW Facility:				Phone No. Admin:	
SIC Code:	0000				
SIC Description:	*** NOT DEFINED ***				
25	2 of 2	S/132.9	74.9 / -1.00	OTTAWA PUBLIC LIBRARY 120 METCALFE STREET OTTAWA ON K1P 5M2	29-245 GEN
Generator No.:	ON0842600			PO Box No.:	
Status:				Country:	
Approval Years:	92,93,94			Choice of Contact:	
Contam. Facility:				Co Admin:	
MHSW Facility:				Phone No. Admin:	
SIC Code:	0000				
SIC Description:	*** NOT DEFINED ***				

Map Key	Number of Records	Direction/ Distance (m)	Elev/Diff (m)	Site	DB
26	1 of 4	SW/133.4	78.4 / 2.48	METCALFE REALTY 123 SLATER STREET OTTAWA ON K1P 1H9	GEN
Generator No.: ON3537220 Status: Approval Years: 2014 Contam. Facility: No MHSW Facility: No SIC Code: 531310 SIC Description: REAL ESTATE PROPERTY MANAGERS PO Box No.: Country: Canada Choice of Contact: CO_OFFICIAL Co Admin: Phone No. Admin:					
--Details--					
Waste Code:		145			
Waste Description:		PAINT/PIGMENT/COATING RESIDUES			
Waste Code:		221			
Waste Description:		LIGHT FUELS			
Waste Code:		252			
Waste Description:		WASTE OILS & LUBRICANTS			
26	2 of 4	SW/133.4	78.4 / 2.48	Metcalfe Realty Company Limited 123 Slater Street Ottawa ON	GEN
Generator No.: ON4004553 Status: Approval Years: 06,07,08 Contam. Facility: MHSW Facility: SIC Code: 531310 SIC Description: Real Estate Property Managers PO Box No.: Country: Choice of Contact: Co Admin: Phone No. Admin:					
--Details--					
Waste Code:		145			
Waste Description:		PAINT/PIGMENT/COATING RESIDUES			
Waste Code:		148			
Waste Description:		INORGANIC LABORATORY CHEMICALS			
Waste Code:		252			
Waste Description:		WASTE OILS & LUBRICANTS			
Waste Code:		212			
Waste Description:		ALIPHATIC SOLVENTS			
26	3 of 4	SW/133.4	78.4 / 2.48	Metcalfe Realty Company Limited 123 Slater Street Ottawa ON	GEN
Generator No.: ON4004553 Status: Approval Years: 2009 Contam. Facility: MHSW Facility: SIC Code: 531310 SIC Description: Real Estate Property Managers PO Box No.: Country: Choice of Contact: Co Admin: Phone No. Admin:					

Map Key	Number of Records	Direction/ Distance (m)	Elev/Diff (m)	Site	DB
--Details--					
Waste Code:		145			
Waste Description:		PAINT/PIGMENT/COATING RESIDUES			
Waste Code:		148			
Waste Description:		INORGANIC LABORATORY CHEMICALS			
Waste Code:		212			
Waste Description:		ALIPHATIC SOLVENTS			
Waste Code:		252			
Waste Description:		WASTE OILS & LUBRICANTS			
26	4 of 4	SW/133.4	78.4 / 2.48	Metcalfe Realty Company Limited 123 Slater Street Ottawa ON	GEN
Generator No.:	ON4004553			PO Box No.:	
Status:				Country:	
Approval Years:	2012			Choice of Contact:	
Contam. Facility:				Co Admin:	
MHSW Facility:				Phone No. Admin:	
SIC Code:	531310				
SIC Description:	Real Estate Property Managers				
--Details--					
Waste Code:		148			
Waste Description:		INORGANIC LABORATORY CHEMICALS			
Waste Code:		212			
Waste Description:		ALIPHATIC SOLVENTS			
Waste Code:		252			
Waste Description:		WASTE OILS & LUBRICANTS			
Waste Code:		145			
Waste Description:		PAINT/PIGMENT/COATING RESIDUES			
27	1 of 7	ENE/134.4	70.9 / -5.00	GVT. OF CAN-MUSEUMS, NATIONAL GALL ELGIN & SLATER C/O 140 PROMENADE DU PORTAGE PHASE IV OTTAWA ON K1A 0M3	GEN
Generator No.:	ON0129403			PO Box No.:	
Status:				Country:	
Approval Years:	86,87,88,89,90			Choice of Contact:	
Contam. Facility:				Co Admin:	
MHSW Facility:				Phone No. Admin:	
SIC Code:	0000				
SIC Description:	*** NOT DEFINED ***				
27	2 of 7	ENE/134.4	70.9 / -5.00	GVT. OF CAN-MUSEUMS, NATIONAL GALLERY ELGIN & SLATER C/O 140 PROMENADE DU PORTAGE PHASE IV OTTAWA ON K1A 0M3	GEN
Generator No.:	ON0129403			PO Box No.:	
Status:				Country:	

Map Key	Number of Records	Direction/ Distance (m)	Elev/Diff (m)	Site	DB
Approval Years: Contam. Facility: MHSW Facility: SIC Code: SIC Description:	92,93,94 0000 *** NOT DEFINED ***			Choice of Contact: Co Admin: Phone No. Admin:	
27	3 of 7	ENE/134.4	70.9 / -5.00	GVT. OF CAN. - MUSEUMS CANADA NATIONAL GALLERY CONSERVATION DEPT. LORNE BLDG., ELGIN STREET AT SLATER OTTAWA ON K1A 0M8	GEN
Generator No.: Status: Approval Years: Contam. Facility: MHSW Facility: SIC Code: SIC Description:	ON0129405 86,87 8551 MUSEUMS/ARCHIVES			PO Box No.: Country: Choice of Contact: Co Admin: Phone No. Admin:	
--Details-- Waste Code: Waste Description:	264 PHOTOPROCESSING WASTES				
Waste Code: Waste Description:	211 AROMATIC SOLVENTS				
27	4 of 7	ENE/134.4	70.9 / -5.00	GVT. OF CAN. (OUT OF BUSSINESS) NATIONAL GALLERY CONSERVATION DEPT. LORNE BLDG., ELGIN STREET AT SLATER OTTAWA ON K1A 0M8	GEN
Generator No.: Status: Approval Years: Contam. Facility: MHSW Facility: SIC Code: SIC Description:	ON0129405 88,89,90 8551 MUSEUMS/ARCHIVES			PO Box No.: Country: Choice of Contact: Co Admin: Phone No. Admin:	
--Details-- Waste Code: Waste Description:	145 PAINT/PIGMENT/COATING RESIDUES				
Waste Code: Waste Description:	148 INORGANIC LABORATORY CHEMICALS				
Waste Code: Waste Description:	211 AROMATIC SOLVENTS				
Waste Code: Waste Description:	263 ORGANIC LABORATORY CHEMICALS				
Waste Code: Waste Description:	264 PHOTOPROCESSING WASTES				
27	5 of 7	ENE/134.4	70.9 / -5.00	GVT. OF CAN. (OUT OF BUSSINESS) 18-219 NATIONAL GALLERY CONSERVATION DEPT. LORNE BLDG., ELGIN STREET AT SLATER OTTAWA ON K1A 0M8	GEN

Map Key	Number of Records	Direction/ Distance (m)	Elev/Diff (m)	Site	DB
Generator No.: Status: Approval Years: Contam. Facility: MHSW Facility: SIC Code: SIC Description:	ON0129405 92,93,94,95,96,97 8551 MUSEUMS/ARCHIVES			PO Box No.: Country: Choice of Contact: Co Admin: Phone No. Admin:	
27	6 of 7	ENE/134.4	70.9 / -5.00	NATIONAL MUSEUMS OF CAN(OUT OF BUSINESS) NATIONAL GALLERY CONSERVATION DEPARTMENT LORNE BUILDING, ELGIN STREET AT SLATER OTTAWA ON K1A 0M8	GEN
Generator No.: Status: Approval Years: Contam. Facility: MHSW Facility: SIC Code: SIC Description:	ON0129405 98 8551 MUSEUMS/ARCHIVES			PO Box No.: Country: Choice of Contact: Co Admin: Phone No. Admin:	
27	7 of 7	ENE/134.4	70.9 / -5.00	S. 21 Elgin and Slater Streets Ottawa ON	SPL
Ref No: Contaminant Name: Contaminant Code: Contaminant Limit 1: Contam Limit Freq 1: Contaminant UN No 1: Contaminant Qty: Material Group: MOE Reported Dt: Health/Env Conseq: Incident Dt: Incident Cause: Incident Event: Incident Reason: Incident Summary:	4132-8VHLLT HYDRAULIC OIL 15 22-JUN-12 22-JUN-12 Other Discharges Equipment Failure S. 21, 20gal hydraulic oil to asphalt and c/b, cntnd			Sector Type: Source Type: Receiving Medium: Receiving Env: Environment Impact: Nature of Impact: SAC Action Class: Year: Site Address: Site Conc: Site Lot: Site County/District: Site Municipality: Site Postal Code:	Other Sewage - Municipal/Private and Commercial Not Anticipated Other Impact(s) Land Spills Elgin and Slater Streets Ottawa
28	1 of 1	ESE/136.6	71.9 / -4.00	LORD ELGIN HOTEL 100 ELGIN STREET OTTAWA ON K1P 5K8	GEN
Generator No.: Status: Approval Years: Contam. Facility: MHSW Facility: SIC Code: SIC Description:	ON5081084 Registered As of Dec 2017			PO Box No.: Country: Choice of Contact: Co Admin: Phone No. Admin:	Canada
--Details-- Waste Code: Waste Description:	146 T Other specified inorganic sludges, slurries or solids				

Map Key	Number of Records	Direction/ Distance (m)	Elev/Diff (m)	Site	DB
29	1 of 1	S/142.9	75.9 / 0.05	CADILLAC FAIRVIEW CORPORATION 191 LAURIER AVENUE WEST P1 LEVEL OTTAWA ON K1P 1E7	GEN
Generator No.:	ON8230179			PO Box No.:	
Status:				Country:	
Approval Years:	02,03,04,05			Choice of Contact:	
Contam. Facility:				Co Admin:	
MHSW Facility:				Phone No. Admin:	
SIC Code:					
SIC Description:					
--Details--					
Waste Code:	212				
Waste Description:	ALIPHATIC SOLVENTS				
Waste Code:	243				
Waste Description:	PCB'S				
Waste Code:	145				
Waste Description:	PAINT/PIGMENT/COATING RESIDUES				
30	1 of 9	SSW/143.6	76.9 / 1.00	BRADDA PRINTING SERVICES INC. 130 SLATER ST. OTTAWA ON K1P 6E2	GEN
Generator No.:	ON1032400			PO Box No.:	
Status:				Country:	
Approval Years:	88,89,90			Choice of Contact:	
Contam. Facility:				Co Admin:	
MHSW Facility:				Phone No. Admin:	
SIC Code:	7796				
SIC Description:	DUPLICATING SERV.				
--Details--					
Waste Code:	264				
Waste Description:	PHOTOPROCESSING WASTES				
30	2 of 9	SSW/143.6	76.9 / 1.00	BRADDA PRINTING SERVICES INC. 04-275 130 SLATER ST. OTTAWA ON K1P 6E2	GEN
Generator No.:	ON1032400			PO Box No.:	
Status:				Country:	
Approval Years:	92,93,94,95,96,97,98			Choice of Contact:	
Contam. Facility:				Co Admin:	
MHSW Facility:				Phone No. Admin:	
SIC Code:	7796				
SIC Description:	DUPLICATING SERV.				
--Details--					
Waste Code:	213				
Waste Description:	PETROLEUM DISTILLATES				
Waste Code:	264				
Waste Description:	PHOTOPROCESSING WASTES				

Map Key	Number of Records	Direction/ Distance (m)	Elev/Diff (m)	Site	DB
30	3 of 9	SSW/143.6	76.9 / 1.00	BRADDA PRINTING SERVICES INCORPORATED 130 SLATER STREET OTTAWA ON K1P 6E2	GEN
Generator No.: ON1032400 Status: Approval Years: 99,00,01 Contam. Facility: MHSW Facility: SIC Code: 7796 SIC Description:		DUPLICATING SERV. --Details-- Waste Code: 213 Waste Description: PETROLEUM DISTILLATES Waste Code: 264 Waste Description: PHOTOPROCESSING WASTES		PO Box No.: Country: Choice of Contact: Co Admin: Phone No. Admin:	
30	4 of 9	SSW/143.6	76.9 / 1.00	BRADDA PRINTING SERVICES INCORPORATED 130 Slater Street Basement Level Ottawa ON K1P 6E2	GEN
Generator No.: ON1032400 Status: Approval Years: 02,03,04,05,06,07,08 Contam. Facility: MHSW Facility: SIC Code: SIC Description:		--Details-- Waste Code: 213 Waste Description: PETROLEUM DISTILLATES Waste Code: 264 Waste Description: PHOTOPROCESSING WASTES		PO Box No.: Country: Choice of Contact: Co Admin: Phone No. Admin:	
30	5 of 9	SSW/143.6	76.9 / 1.00	ontario petroleum pump 130 slater st ottawa ON K1P 6E2	GEN
Generator No.: ON4635504 Status: Approval Years: 07,08 Contam. Facility: MHSW Facility: SIC Code: 238990 SIC Description:		All Other Specialty Trade Contractors --Details-- Waste Code: 221 Waste Description: LIGHT FUELS		PO Box No.: Country: Choice of Contact: Co Admin: Phone No. Admin:	
30	6 of 9	SSW/143.6	76.9 / 1.00	BRADDA PRINTING SERVICES INCORPORATED 130 Slater Street Basement Level	GEN

Map Key	Number of Records	Direction/ Distance (m)	Elev/Diff (m)	Site	DB
<hr/>					
Ottawa ON K1P 6E2					
Generator No.:	ON1032400			PO Box No.:	
Status:				Country:	
Approval Years:	2009			Choice of Contact:	
Contam. Facility:				Co Admin:	
MHSW Facility:				Phone No. Admin:	
SIC Code:	323119, 541430, 323115				
SIC Description:	Other Printing, Graphic Design Services, Digital Printing				
<hr/>					
--Details--					
Waste Code:	264				
Waste Description:	PHOTOPROCESSING WASTES				
<hr/>					
30	7 of 9	SSW/143.6	76.9 / 1.00	BRADDA PRINTING SERVICES INCORPORATED 130 Slater Street Basement Level Ottawa ON K1P 6E2	GEN
Generator No.:	ON1032400			PO Box No.:	
Status:				Country:	
Approval Years:	2010			Choice of Contact:	
Contam. Facility:				Co Admin:	
MHSW Facility:				Phone No. Admin:	
SIC Code:	323119, 541430, 323115				
SIC Description:	Other Printing, Graphic Design Services, Digital Printing				
<hr/>					
--Details--					
Waste Code:	213				
Waste Description:	PETROLEUM DISTILLATES				
Waste Code:	264				
Waste Description:	PHOTOPROCESSING WASTES				
<hr/>					
30	8 of 9	SSW/143.6	76.9 / 1.00	BRADDA PRINTING SERVICES INCORPORATED 130 Slater Street Basement Level Ottawa ON K1P 6E2	GEN
Generator No.:	ON1032400			PO Box No.:	
Status:				Country:	
Approval Years:	2011			Choice of Contact:	
Contam. Facility:				Co Admin:	
MHSW Facility:				Phone No. Admin:	
SIC Code:	323119, 541430, 323115				
SIC Description:	Other Printing, Graphic Design Services, Digital Printing				
<hr/>					
--Details--					
Waste Code:	213				
Waste Description:	PETROLEUM DISTILLATES				
Waste Code:	264				
Waste Description:	PHOTOPROCESSING WASTES				
<hr/>					
30	9 of 9	SSW/143.6	76.9 / 1.00	BRADDA PRINTING SERVICES INCORPORATED 130 Slater Street Basement Level Ottawa ON K1P 6E2	GEN
Generator No.:	ON1032400			PO Box No.:	

Map Key	Number of Records	Direction/ Distance (m)	Elev/Diff (m)	Site	DB
Status: Approval Years: 2012 Contam. Facility: MHSW Facility: SIC Code: 323119, 541430, 323115 SIC Description: Other Printing, Graphic Design Services, Digital Printing					
Country: Choice of Contact: Co Admin: Phone No. Admin:					
--Details--					
Waste Code: 213 Waste Description: PETROLEUM DISTILLATES					
Waste Code: 264 Waste Description: PHOTOPROCESSING WASTES					
31	1 of 1	SW/145.8	76.8 / 0.97	BRADDA PRINTING SERVICES INCORPORATED 130 Slater Street Basement Level Ottawa ON	GEN
Generator No.: ON1032400 Status: Approval Years: 2013 Contam. Facility: MHSW Facility: SIC Code: 323119, 541430, 323115 SIC Description: OTHER PRINTING, GRAPHIC DESIGN SERVICES, DIGITAL PRINTING					
PO Box No.: Country: Choice of Contact: Co Admin: Phone No. Admin:					
--Details--					
Waste Code: 264 Waste Description: PHOTOPROCESSING WASTES					
Waste Code: 213 Waste Description: PETROLEUM DISTILLATES					
32	1 of 4	SSW/145.9	76.9 / 1.00	BRADDA PRINTING SERVICES INCORPORATED 130 Slater Street Basement Level Ottawa ON K1P 6E2	GEN
Generator No.: ON1032400 Status: Approval Years: 2016 Contam. Facility: No MHSW Facility: No SIC Code: 323119, 541430, 323115 SIC Description: OTHER PRINTING, GRAPHIC DESIGN SERVICES, DIGITAL PRINTING					
PO Box No.: Country: Canada Choice of Contact: CO_ADMIN Co Admin: Andrew Holloran Phone No. Admin: 613-238-5433 Ext.216					
--Details--					
Waste Code: 264 Waste Description: PHOTOPROCESSING WASTES					
Waste Code: 213 Waste Description: PETROLEUM DISTILLATES					
32	2 of 4	SSW/145.9	76.9 / 1.00	BRADDA PRINTING SERVICES INCORPORATED 130 Slater Street Basement Level Ottawa ON K1P 6E2	GEN
Generator No.: ON1032400 Status:					
PO Box No.: Country: Canada					

Map Key	Number of Records	Direction/ Distance (m)	Elev/Diff (m)	Site	DB
Approval Years: Contam. Facility: MHSW Facility: SIC Code: SIC Description:	2015 No No 323119, 541430, 323115 OTHER PRINTING, GRAPHIC DESIGN SERVICES, DIGITAL PRINTING			Choice of Contact: Co Admin: Phone No. Admin:	CO_ADMIN Andrew Holloran 613-238-5433 Ext.216
--Details--					
Waste Code: Waste Description:	264 PHOTOPROCESSING WASTES				
Waste Code: Waste Description:	213 PETROLEUM DISTILLATES				
32	3 of 4	SSW/145.9	76.9 / 1.00	BRADDA PRINTING SERVICES INCORPORATED 130 Slater Street Basement Level Ottawa ON K1P 6E2	GEN
Generator No.: Status: Approval Years: Contam. Facility: MHSW Facility: SIC Code: SIC Description:	ON1032400 No 2014 No No 323119, 541430, 323115 OTHER PRINTING, GRAPHIC DESIGN SERVICES, DIGITAL PRINTING			PO Box No.: Country: Choice of Contact: Co Admin: Phone No. Admin:	Canada CO_ADMIN Andrew Holloran 613-238-5433 Ext.216
--Details--					
Waste Code: Waste Description:	213 PETROLEUM DISTILLATES				
Waste Code: Waste Description:	264 PHOTOPROCESSING WASTES				
32	4 of 4	SSW/145.9	76.9 / 1.00	BRADDA PRINTING SERVICES INCORPORATED 130 Slater Street Basement Level Ottawa ON K1P 6E2	GEN
Generator No.: Status: Approval Years: Contam. Facility: MHSW Facility: SIC Code: SIC Description:	ON1032400 Registered As of Dec 2017 No No No No			PO Box No.: Country: Choice of Contact: Co Admin: Phone No. Admin:	Canada
--Details--					
Waste Code: Waste Description:	264 L Photoprocessing wastes				
Waste Code: Waste Description:	264 C Photoprocessing wastes				
Waste Code: Waste Description:	213 I Petroleum distillates				
33	1 of 11	WSW/150.8	78.6 / 2.69	MDS LABORATORIES 130 ALBERT STE 1202 OTTAWA ON K1P 5G4	00-000 GEN

Map Key	Number of Records	Direction/ Distance (m)	Elev/Diff (m)	Site	DB
Generator No.: Status: Approval Years: Contam. Facility: MHSW Facility: SIC Code: SIC Description:	ON0116769 92,93,94 0000 *** NOT DEFINED ***			PO Box No.: Country: Choice of Contact: Co Admin: Phone No. Admin:	
33	2 of 11	WSW/150.8	78.6 / 2.69	MERCURY REPRODUCTIONS 130 ALBERT ST., SUITE B2 OTTAWA ON K1P 5G4	GEN
Generator No.: Status: Approval Years: Contam. Facility: MHSW Facility: SIC Code: SIC Description:	ON0226000 86,87,88,89,90 0000 *** NOT DEFINED ***			PO Box No.: Country: Choice of Contact: Co Admin: Phone No. Admin:	
33	3 of 11	WSW/150.8	78.6 / 2.69	MERCURY REPRODUCTIONS 130 ALBERT ST., SUITE B2 OTTAWA ON K1P 5G4	27-005 GEN
Generator No.: Status: Approval Years: Contam. Facility: MHSW Facility: SIC Code: SIC Description:	ON0226000 92,93,94 0000 *** NOT DEFINED ***			PO Box No.: Country: Choice of Contact: Co Admin: Phone No. Admin:	
33	4 of 11	WSW/150.8	78.6 / 2.69	METCALFE REALTY COMPANY LIMITED 26- 613 130 ALBERT ST. STE 210 OTTAWA ON K1P 5G4	GEN
Generator No.: Status: Approval Years: Contam. Facility: MHSW Facility: SIC Code: SIC Description:	ON0979501 92,93,94,95,96,97,98 7512 NON-RES. BLDG. OPER.			PO Box No.: Country: Choice of Contact: Co Admin: Phone No. Admin:	
--Details--					
Waste Code: Waste Description:	145 PAINT/PIGMENT/COATING RESIDUES				
Waste Code: Waste Description:	213 PETROLEUM DISTILLATES				
Waste Code: Waste Description:	252 WASTE OILS & LUBRICANTS				
33	5 of 11	WSW/150.8	78.6 / 2.69	METCALFE REALTY COMPANY LIMITED 130 ALBERT STREET, SUITE 210 OTTAWA ON K1P 5G4	GEN

Map Key	Number of Records	Direction/ Distance (m)	Elev/Diff (m)	Site	DB
Generator No.: Status: Approval Years: Contam. Facility: MHSW Facility: SIC Code: SIC Description:	ON0979501 99,00,01 7512 NON-RES. BLDG. OPER.			PO Box No.: Country: Choice of Contact: Co Admin: Phone No. Admin:	
--Details-- Waste Code: Waste Description:	145 PAINT/PIGMENT/COATING RESIDUES				
Waste Code: Waste Description:	213 PETROLEUM DISTILLATES				
Waste Code: Waste Description:	252 WASTE OILS & LUBRICANTS				
33	6 of 11	WSW/150.8	78.6 / 2.69	METCALFE REALTY COMPANY LIMITED 130 ALBERT STREET, SUITE 210 OTTAWA ON K1P 5G4	GEN
Generator No.: Status: Approval Years: Contam. Facility: MHSW Facility: SIC Code: SIC Description:	ON0979501 02,03 MEDICAL LABORATORIES			PO Box No.: Country: Choice of Contact: Co Admin: Phone No. Admin:	
33	7 of 11	WSW/150.8	78.6 / 2.69	MDS PARAMEDICAL SERVICE 130 ALBERT ST.-1202 OTTAWA ON K1P 5G4	GEN
Generator No.: Status: Approval Years: Contam. Facility: MHSW Facility: SIC Code: SIC Description:	ON1719100 93,94,95,96,97,98 8681 MEDICAL LABORATORIES			PO Box No.: Country: Choice of Contact: Co Admin: Phone No. Admin:	
--Details-- Waste Code: Waste Description:	312 PATHOLOGICAL WASTES				
33	8 of 11	WSW/150.8	78.6 / 2.69	MDS PARAMEDICAL SERVICE 130 ALBERT STREET, UNIT 1202 OTTAWA ON K1P 5G4	GEN
Generator No.: Status: Approval Years: Contam. Facility: MHSW Facility: SIC Code: SIC Description:	ON1719100 99,00,01 8681 MEDICAL LABORATORIES			PO Box No.: Country: Choice of Contact: Co Admin: Phone No. Admin:	

Map Key	Number of Records	Direction/ Distance (m)	Elev/Diff (m)	Site	DB
--Details--					
Waste Code:	312				
Waste Description:	PATHOLOGICAL WASTES				
33	9 of 11	WSW/150.8	78.6 / 2.69	Ogilvie and Hogg Architect Inc. 1715-130 Albert Street Ottawa ON K1P 5G4	GEN
Generator No.:	ON2678709			PO Box No.:	
Status:				Country:	
Approval Years:	03,04			Choice of Contact:	
Contam. Facility:				Co Admin:	
MHSW Facility:				Phone No. Admin:	
SIC Code:					
SIC Description:					
33	10 of 11	WSW/150.8	78.6 / 2.69	METCALFE REALTY COMPANY LIMITED 130 ALBERT STREET, SUITE 210 OTTAWA ON K1P 5G4	GEN
Generator No.:	ON0979501			PO Box No.:	
Status:				Country:	
Approval Years:	04			Choice of Contact:	
Contam. Facility:				Co Admin:	
MHSW Facility:				Phone No. Admin:	
SIC Code:					
SIC Description:					
33	11 of 11	WSW/150.8	78.6 / 2.69	OTTAWA HYDRO 130 ALBERT STREET TRANSFORMER OTTAWA ON K1P 5G4	SPL
Ref No:	184704			Sector Type:	
Contaminant Name:				Source Type:	
Contaminant Code:				Receiving Medium:	LAND
Contaminant Limit 1:				Receiving Env:	
Contam Limit Freq 1:				Environment Impact:	NOT ANTICIPATED
Contaminant UN No 1:				Nature of Impact:	
Contaminant Qty:				SAC Action Class:	
Material Group:				Year:	
MOE Reported Dt:	8/8/2000			Site Address:	
Health/Env Conseq:				Site Conc:	
Incident Dt:	8/8/2000			Site Lot:	
Incident Cause:	COOLING SYSTEM LEAK			Site County/District:	
Incident Event:				Site Municipality:	20107
Incident Reason:	FIRE/EXPLOSION			Site Postal Code:	
Incident Summary:	OTTAWA HYDRO-300 L NON- PCB TRANSFORMER OIL TO GRND,100 L BURNT IN FIRE.				
34	1 of 1	WSW/152.2	78.6 / 2.69	130 Albert Street Ottawa ON	SPL
Ref No:	3518-AKHQZV			Sector Type:	Unknown / N/A
Contaminant Name:	GLYCOL/WATER SOLUTION			Source Type:	Other
Contaminant Code:	24			Receiving Medium:	
Contaminant Limit 1:				Receiving Env:	Land
Contam Limit Freq 1:				Environment Impact:	

Map Key	Number of Records	Direction/ Distance (m)	Elev/Diff (m)	Site	DB
Contaminant UN No 1: n/a Contaminant Qty: 0 other - see incident description Material Group: MOE Reported Dt: 3/16/2017 Health/Env Conseq: 2 - Minor Environment Incident Dt: 3/16/2017 Incident Cause: Incident Event: Operator/Human error Incident Reason: Operator/Human Error Incident Summary: Enbridge Gas: glycol loop strike; cntnd					
Nature of Impact: SAC Action Class: Year: Site Address: 130 Albert Street Site Conc: Site Lot: Site County/District: Site Municipality: Ottawa Site Postal Code:					
35	1 of 2	N/157.1	75.9 / 0.00	Arnon Development Corporation Ltd. 61 Queen Street Ottawa ON K1P 5C4	GEN
Generator No.: ON8412221 Status: Approval Years: 03,04,05 Contam. Facility: MHSW Facility: SIC Code: 531310 SIC Description: Real Estate Property Managers					
PO Box No.: Country: Choice of Contact: Co Admin: Phone No. Admin:					
--Details-- Waste Code: 243 Waste Description: PCB'S					
35	2 of 2	N/157.1	75.9 / 0.00	ARNON DEVELOPMENTS 61 QUEEN STREET OTTAWA ON K1M 1S8	GEN
Generator No.: ON3845865 Status: Registered Approval Years: As of Dec 2017 Contam. Facility: MHSW Facility: SIC Code: SIC Description:					
PO Box No.: Country: Canada Choice of Contact: Co Admin: Phone No. Admin:					
--Details-- Waste Code: 251 L Waste Description: Waste oils/sludges (petroleum based)					
36	1 of 9	NW/163.1	78.8 / 2.91	MAPLE LEAF PROPERTY MANAGEMENT 90 SPARKS STREET OTTAWA ON	GEN
Generator No.: ON5884386 Status: Approval Years: 2013 Contam. Facility: MHSW Facility: SIC Code: 531310 SIC Description: REAL ESTATE PROPERTY MANAGERS					
PO Box No.: Country: Choice of Contact: Co Admin: Phone No. Admin:					
--Details-- Waste Code: 145 Waste Description: PAINT/PIGMENT/COATING RESIDUES					

<i>Map Key</i>	<i>Number of Records</i>	<i>Direction/ Distance (m)</i>	<i>Elev/Diff (m)</i>	<i>Site</i>	<i>DB</i>
Waste Code:		331			
Waste Description:		WASTE COMPRESSED GASES			
Waste Code:		121			
Waste Description:		ALKALINE WASTES - HEAVY METALS			
Waste Code:		252			
Waste Description:		WASTE OILS & LUBRICANTS			
Waste Code:		243			
Waste Description:		PCBS			
Waste Code:		122			
Waste Description:		ALKALINE WASTES - OTHER METALS			
Waste Code:		112			
Waste Description:		ACID WASTE - HEAVY METALS			
36	2 of 9	NW/163.1	78.8 / 2.91	Public Works and Government Services Canada 90 Sparks Street Ottawa ON	GEN
Generator No.:	ON3214517			PO Box No.:	
Status:				Country:	
Approval Years:	2013			Choice of Contact:	
Contam. Facility:				Co Admin:	
MHSW Facility:				Phone No. Admin:	
SIC Code:	911910				
SIC Description:					
--Details--					
Waste Code:		262			
Waste Description:		DETERGENTS/SOAPS			
Waste Code:		148			
Waste Description:		INORGANIC LABORATORY CHEMICALS			
Waste Code:		213			
Waste Description:		PETROLEUM DISTILLATES			
Waste Code:		145			
Waste Description:		PAINT/PIGMENT/COATING RESIDUES			
Waste Code:		112			
Waste Description:		ACID WASTE - HEAVY METALS			
Waste Code:		252			
Waste Description:		WASTE OILS & LUBRICANTS			
Waste Code:		263			
Waste Description:		ORGANIC LABORATORY CHEMICALS			
Waste Code:		331			
Waste Description:		WASTE COMPRESSED GASES			
Waste Code:		121			
Waste Description:		ALKALINE WASTES - HEAVY METALS			
Waste Code:		243			
Waste Description:		PCBS			

Map Key	Number of Records	Direction/ Distance (m)	Elev/Diff (m)	Site	DB
36	3 of 9	NW/163.1	78.8 / 2.91	MAPLE LEAF PROPERTY MANAGEMENT 90 SPARKS STREET OTTAWA ON K1P 5B4	GEN
<div> <div> Generator No.: ON5884386 Status: Approval Years: 2016 Contam. Facility: No MHSW Facility: No SIC Code: 531310 SIC Description: REAL ESTATE PROPERTY MANAGERS </div> <div> PO Box No.: Country: Canada Choice of Contact: CO_OFFICIAL Co Admin: Kelly Jarvis Phone No. Admin: 613-940-1254 Ext. </div> </div>					
--Details--					
Waste Code:		331			
Waste Description:		WASTE COMPRESSED GASES			
Waste Code:		145			
Waste Description:		PAINT/PIGMENT/COATING RESIDUES			
Waste Code:		252			
Waste Description:		WASTE OILS & LUBRICANTS			
Waste Code:		212			
Waste Description:		ALIPHATIC SOLVENTS			
Waste Code:		243			
Waste Description:		PCBS			
Waste Code:		146			
Waste Description:		OTHER SPECIFIED INORGANICS			
Waste Code:		121			
Waste Description:		ALKALINE WASTES - HEAVY METALS			
Waste Code:		112			
Waste Description:		ACID WASTE - HEAVY METALS			
Waste Code:		122			
Waste Description:		ALKALINE WASTES - OTHER METALS			
36	4 of 9	NW/163.1	78.8 / 2.91	Public Works and Government Services Canada 90 Sparks Street Ottawa ON K1P 5B4	GEN
<div> <div> Generator No.: ON3214517 Status: Approval Years: 2015 Contam. Facility: No MHSW Facility: No SIC Code: 911910 SIC Description: 911910 </div> <div> PO Box No.: Country: Canada Choice of Contact: CO_OFFICIAL Co Admin: Andre Latreille Phone No. Admin: 6139935531 Ext. </div> </div>					
--Details--					
Waste Code:		213			
Waste Description:		PETROLEUM DISTILLATES			
Waste Code:		252			
Waste Description:		WASTE OILS & LUBRICANTS			
Waste Code:		148			
Waste Description:		INORGANIC LABORATORY CHEMICALS			

Map Key	Number of Records	Direction/ Distance (m)	Elev/Diff (m)	Site	DB
Waste Code:		112			
Waste Description:		ACID WASTE - HEAVY METALS			
Waste Code:		121			
Waste Description:		ALKALINE WASTES - HEAVY METALS			
Waste Code:		263			
Waste Description:		ORGANIC LABORATORY CHEMICALS			
Waste Code:		331			
Waste Description:		WASTE COMPRESSED GASES			
Waste Code:		243			
Waste Description:		PCBS			
Waste Code:		145			
Waste Description:		PAINT/PIGMENT/COATING RESIDUES			
Waste Code:		262			
Waste Description:		DETERGENTS/SOAPS			

36	5 of 9	NW/163.1	78.8 / 2.91	MAPLE LEAF PROPERTY MANAGEMENT 90 SPARKS STREET OTTAWA ON K1P 5B4	GEN
Generator No.:	ON5884386			PO Box No.:	
Status:				Country:	Canada
Approval Years:	2015			Choice of Contact:	CO_OFFICIAL
Contam. Facility:	No			Co Admin:	Kelly Jarvis
MHSW Facility:	No			Phone No. Admin:	613-940-1254 Ext.
SIC Code:	531310				
SIC Description:	REAL ESTATE PROPERTY MANAGERS				
--Details--					
Waste Code:	331				
Waste Description:	WASTE COMPRESSED GASES				
Waste Code:	252				
Waste Description:	WASTE OILS & LUBRICANTS				
Waste Code:	212				
Waste Description:	ALIPHATIC SOLVENTS				
Waste Code:	243				
Waste Description:	PCBS				
Waste Code:	146				
Waste Description:	OTHER SPECIFIED INORGANICS				
Waste Code:	112				
Waste Description:	ACID WASTE - HEAVY METALS				
Waste Code:	121				
Waste Description:	ALKALINE WASTES - HEAVY METALS				
Waste Code:	145				
Waste Description:	PAINT/PIGMENT/COATING RESIDUES				
Waste Code:	122				
Waste Description:	ALKALINE WASTES - OTHER METALS				

Map Key	Number of Records	Direction/ Distance (m)	Elev/Diff (m)	Site	DB
36	6 of 9	NW/163.1	78.8 / 2.91	MAPLE LEAF PROPERTY MANAGEMENT 90 SPARKS STREET OTTAWA ON K1P 5B4	GEN
Generator No.: ON5884386		PO Box No.:			
Status:		Country:		Canada	
Approval Years: 2014		Choice of Contact:		CO_OFFICIAL	
Contam. Facility: No		Co Admin:		Kelly Jarvis	
MHSW Facility: No		Phone No. Admin:		613-940-1254 Ext.	
SIC Code: 531310					
SIC Description:		REAL ESTATE PROPERTY MANAGERS			
--Details--					
Waste Code:		121			
Waste Description:		ALKALINE WASTES - HEAVY METALS			
Waste Code:		145			
Waste Description:		PAINT/PIGMENT/COATING RESIDUES			
Waste Code:		331			
Waste Description:		WASTE COMPRESSED GASES			
Waste Code:		252			
Waste Description:		WASTE OILS & LUBRICANTS			
Waste Code:		243			
Waste Description:		PCBS			
Waste Code:		112			
Waste Description:		ACID WASTE - HEAVY METALS			
Waste Code:		122			
Waste Description:		ALKALINE WASTES - OTHER METALS			

36	7 of 9	NW/163.1	78.8 / 2.91	Public Works and Government Services Canada 90 Sparks Street Ottawa ON K1P 5B4	GEN
Generator No.: ON3214517		PO Box No.:			
Status:		Country:		Canada	
Approval Years: 2014		Choice of Contact:		CO_OFFICIAL	
Contam. Facility: No		Co Admin:		Andre Latreille	
MHSW Facility: No		Phone No. Admin:		6139935531 Ext.	
SIC Code: 911910					
SIC Description:		911910			
--Details--					
Waste Code:		213			
Waste Description:		PETROLEUM DISTILLATES			
Waste Code:		145			
Waste Description:		PAINT/PIGMENT/COATING RESIDUES			
Waste Code:		263			
Waste Description:		ORGANIC LABORATORY CHEMICALS			
Waste Code:		331			
Waste Description:		WASTE COMPRESSED GASES			
Waste Code:		112			
Waste Description:		ACID WASTE - HEAVY METALS			

Map Key	Number of Records	Direction/ Distance (m)	Elev/Diff (m)	Site	DB
<hr/>					
Waste Code:		121			
Waste Description:		ALKALINE WASTES - HEAVY METALS			
Waste Code:		148			
Waste Description:		INORGANIC LABORATORY CHEMICALS			
Waste Code:		243			
Waste Description:		PCBS			
Waste Code:		252			
Waste Description:		WASTE OILS & LUBRICANTS			
Waste Code:		262			
Waste Description:		DETERGENTS/SOAPS			
<hr/>					
36	8 of 9	NW/163.1	78.8 / 2.91	MAPLE LEAF PROPERTY MANAGEMENT 90 SPARKS STREET OTTAWA ON K1P 5B4	GEN
Generator No.:	ON5884386			PO Box No.:	
Status:	Registered			Country:	Canada
Approval Years:	As of Dec 2017			Choice of Contact:	
Contam. Facility:				Co Admin:	
MHSW Facility:				Phone No. Admin:	
SIC Code:					
SIC Description:					
<hr/>					
--Details--					
Waste Code:	122 C				
Waste Description:	Alkaline slutions - containing other metals and non-metals (not cyanide)				
Waste Code:	331 I				
Waste Description:	Waste compressed gases including cylinders				
Waste Code:	145 I				
Waste Description:	Wastes from the use of pigments, coatings and paints				
Waste Code:	252 L				
Waste Description:	Waste crankcase oils and lubricants				
Waste Code:	112 C				
Waste Description:	Acid solutions - containing heavy metals				
Waste Code:	212 L				
Waste Description:	Aliphatic solvents and residues				
Waste Code:	146 T				
Waste Description:	Other specified inorganic sludges, slurries or solids				
Waste Code:	243 D				
Waste Description:	PCB				
Waste Code:	121 C				
Waste Description:	Alkaline slutions - containing heavy metals				
<hr/>					
36	9 of 9	NW/163.1	78.8 / 2.91	Maple Leaf Property Management (MLPM) 90 Sparks St Ottawa ON K1P 5B4	SPL
Ref No:	6077-AK2LJG			Sector Type:	Unknown / N/A

Map Key	Number of Records	Direction/ Distance (m)	Elev/Diff (m)	Site	DB
<div> <div> Contaminant Name: FREON R-134A (CFC) Contaminant Code: 38 Contaminant Limit 1: Contam Limit Freq 1: Contaminant UN No 1: Contaminant Qty: 105 kg Material Group: MOE Reported Dt: 3/1/2017 Health/Env Conseq: Incident Dt: 2/28/2017 Incident Cause: Incident Event: Leak/Break Incident Reason: Equipment Failure Incident Summary: Maple Leaf Prop Mgmt, 323lbs R134a to atm, repairing </div> <div> Source Type: Receiving Medium: Receiving Env: Air Environment Impact: Nature of Impact: SAC Action Class: Air Spills - Gases and Vapours Year: Site Address: 90 Sparks St Site Conc: Site Lot: Site County/District: Site Municipality: Ottawa Site Postal Code: K1P 5B4 </div> </div>					
37	1 of 2	NNE/164.3	70.5 / -5.36	OTTAWA, THE CITY OF ELGIN STREET (& C/B) IN FRONT OF NATIONAL ARTS CENTRE MOTOR VEHICLE (OPERATING FLUID) OTTAWA CITY ON	SPL
<div> <div> Ref No: 208658 Contaminant Name: Contaminant Code: Contaminant Limit 1: Contam Limit Freq 1: Contaminant UN No 1: Contaminant Qty: Material Group: MOE Reported Dt: 8/10/2001 Health/Env Conseq: Incident Dt: 8/10/2001 Incident Cause: VALVE/FITTING LEAK OR FAILURE Incident Event: Incident Reason: MATERIAL FAILURE Incident Summary: OTTAWA BUS:BLOWN COOLANT LINE - 9 L LOST, 2 L IN C/B. WORKS CLEANING. </div> <div> Sector Type: Source Type: Receiving Medium: Land, Water Receiving Env: Environment Impact: Possible Nature of Impact: Water course or lake SAC Action Class: Year: Site Address: Site Conc: Site Lot: Site County/District: Site Municipality: 20107 Site Postal Code: </div> </div>					
37	2 of 2	NNE/164.3	70.5 / -5.36	Elgin St, near National Arts Centre ELGIN ST<UNOFFICIAL> Ottawa ON	SPL
<div> <div> Ref No: 8275-6TRQNN Contaminant Name: PAINT (OIL-BASED) Contaminant Code: 27 Contaminant Limit 1: Contam Limit Freq 1: Contaminant UN No 1: Contaminant Qty: 2 L Material Group: Chemicals MOE Reported Dt: 9/18/2006 Health/Env Conseq: Incident Dt: 9/17/2006 Incident Cause: Incident Event: Incident Reason: Incident Summary: NAC: 2 L paint to CB </div> <div> Sector Type: Other Source Type: Receiving Medium: Land Receiving Env: Environment Impact: Possible Nature of Impact: Soil Contamination SAC Action Class: Year: Site Address: ELGIN ST, NEAR NATIONAL ARTS CENTRE Site Conc: Site Lot: Site County/District: Site Municipality: Ottawa Site Postal Code: </div> </div>					
38	1 of 3	W/164.4	79.0 / 3.09	OLRT Constructors/Dragados/EllisDon Corp	GEN

Map Key	Number of Records	Direction/ Distance (m)	Elev/Diff (m)	Site	DB
<hr/>					
				100 Queen Street - Parliament Station (East Ent) Ottawa ON K1P1J9	
Generator No.:	ON5791950			PO Box No.:	
Status:				Country:	Canada
Approval Years:	2016			Choice of Contact:	CO_OFFICIAL
Contam. Facility:	No			Co Admin:	Eric Kelly
MHSW Facility:	No			Phone No. Admin:	6134078153 Ext.
SIC Code:	493190				
SIC Description:	OTHER WAREHOUSING AND STORAGE				
<hr/>					
<u>--Details--</u>					
Waste Code:	252				
Waste Description:	WASTE OILS & LUBRICANTS				
<hr/>					
Waste Code:	251				
Waste Description:	OIL SKIMMINGS & SLUDGES				
<hr/>					
38	2 of 3	W/164.4	79.0 / 3.09	OLRT Constructors/Dragados/EllisDon Corp 100 Queen Street - Parliament Station (East Ent) Ottawa ON K1P1J9	GEN
Generator No.:	ON5791950			PO Box No.:	
Status:	Registered			Country:	Canada
Approval Years:	As of Dec 2017			Choice of Contact:	
Contam. Facility:				Co Admin:	
MHSW Facility:				Phone No. Admin:	
SIC Code:					
SIC Description:					
<hr/>					
<u>--Details--</u>					
Waste Code:	251 L				
Waste Description:	Waste oils/sludges (petroleum based)				
<hr/>					
Waste Code:	146 L				
Waste Description:	Other specified inorganic sludges, slurries or solids				
<hr/>					
Waste Code:	252 L				
Waste Description:	Waste crankcase oils and lubricants				
<hr/>					
38	3 of 3	W/164.4	79.0 / 3.09	100 Queen Street Ottawa ON	SPL
Ref No:	8747-APDSQ6			Sector Type:	Unknown / N/A
Contaminant Name:	HYDROCARBON LIGHT			Source Type:	Unknown / N/A
Contaminant Code:	13			Receiving Medium:	
Contaminant Limit 1:				Receiving Env:	Land
Contam Limit Freq 1:				Environment Impact:	
Contaminant UN No 1:	n/a			Nature of Impact:	
Contaminant Qty:	1 n/a			SAC Action Class:	Land Spills
Material Group:				Year:	
MOE Reported Dt:	7/18/2017			Site Address:	100 Queen Street
Health/Env Conseq:				Site Conc:	
Incident Dt:	7/18/2017			Site Lot:	
Incident Cause:				Site County/District:	
Incident Event:	Unknown / N/A			Site Municipality:	Ottawa
Incident Reason:	Unknown / N/A			Site Postal Code:	
Incident Summary:	Ottawa 311: hydraulic fluid to sanitary sewer, OLRT.				

Map Key	Number of Records	Direction/ Distance (m)	Elev/Diff (m)	Site	DB
39	1 of 4	NE/169.2	69.2 / -6.73	GVT OF CANADA PUBLIC WORKS (BLDG SERVICES), 65 ELGIN STREET C/O 140 PROMENADE DU PORTAGE - LEVEL 2 OTTAWA ON K1P 5B8	GEN
Generator No.:	ON0144731			PO Box No.:	
Status:				Country:	
Approval Years:	88,89			Choice of Contact:	
Contam. Facility:				Co Admin:	
MHSW Facility:				Phone No. Admin:	
SIC Code:	6351				
SIC Description:		GARAGES(GEN. REPAIR)			
--Details--					
Waste Code:		252			
Waste Description:		WASTE OILS & LUBRICANTS			
39	2 of 4	NE/169.2	69.2 / -6.73	GVT OF CAN.-PUBLIC WKS BLDG SERVS NATIONAL ART CENTRE, 65 ELGIN ST. CONFED SQ., C/O P.O. BOX 1534, STN B OTTAWA ON K1P 5B8	GEN
Generator No.:	ON0144731			PO Box No.:	
Status:				Country:	
Approval Years:	90			Choice of Contact:	
Contam. Facility:				Co Admin:	
MHSW Facility:				Phone No. Admin:	
SIC Code:	8164				
SIC Description:		REC./CULTURE ADMIN.			
--Details--					
Waste Code:		213			
Waste Description:		PETROLEUM DISTILLATES			
Waste Code:		252			
Waste Description:		WASTE OILS & LUBRICANTS			
39	3 of 4	NE/169.2	69.2 / -6.73	NATIONAL ARTS CENTRE 65 ELGIN STREET OTTAWA ON K1P 5B8	31-459 GEN
Generator No.:	ON0144731			PO Box No.:	
Status:				Country:	
Approval Years:	92,93,94,95,96			Choice of Contact:	
Contam. Facility:				Co Admin:	
MHSW Facility:				Phone No. Admin:	
SIC Code:	8164				
SIC Description:		REC./CULTURE ADMIN.			
--Details--					
Waste Code:		122			
Waste Description:		ALKALINE WASTES - OTHER METALS			
Waste Code:		213			
Waste Description:		PETROLEUM DISTILLATES			
Waste Code:		252			
Waste Description:		WASTE OILS & LUBRICANTS			

Map Key	Number of Records	Direction/ Distance (m)	Elev/Diff (m)	Site	DB
Waste Code:		264			
Waste Description:		PHOTOPROCESSING WASTES			
39	4 of 4	NE/169.2	69.2 / -6.73	NATIONAL ARTS CENTRE 65 ELGIN STREET OTTAWA ON K1P 5B8	GEN
Generator No.:		ON0144731		PO Box No.:	
Status:				Country:	
Approval Years:		97,98		Choice of Contact:	
Contam. Facility:				Co Admin:	
MHSW Facility:				Phone No. Admin:	
SIC Code:		8164			
SIC Description:		REC./CULTURE ADMIN.			
--Details--					
Waste Code:		122			
Waste Description:		ALKALINE WASTES - OTHER METALS			
Waste Code:		145			
Waste Description:		PAINT/PIGMENT/COATING RESIDUES			
Waste Code:		213			
Waste Description:		PETROLEUM DISTILLATES			
Waste Code:		252			
Waste Description:		WASTE OILS & LUBRICANTS			
Waste Code:		264			
Waste Description:		PHOTOPROCESSING WASTES			
40	1 of 26	NW/172.2	79.9 / 4.00	BLACK PHOTO CORPORATION 90 SPARKS ST., ROYAL BANK PLAZA-OTTAWA C/O 371 GOUGH ROAD MARKHAM ON L3R 4B6	GEN
Generator No.:		ON0074320		PO Box No.:	
Status:				Country:	
Approval Years:		86,87,88,89		Choice of Contact:	
Contam. Facility:				Co Admin:	
MHSW Facility:				Phone No. Admin:	
SIC Code:		6571			
SIC Description:		CAMERA/PHOTO. SUPPLY			
--Details--					
Waste Code:		264			
Waste Description:		PHOTOPROCESSING WASTES			
40	2 of 26	NW/172.2	79.9 / 4.00	BLACK PHOTO CORPORATION 90 SPARKS ST., ROYAL BANK PLAZA, OTTAWA C/O 371 GOUGH ROAD MARKHAM ON L3R 4B6	GEN
Generator No.:		ON0074320		PO Box No.:	
Status:				Country:	
Approval Years:		90		Choice of Contact:	
Contam. Facility:				Co Admin:	
MHSW Facility:				Phone No. Admin:	
SIC Code:		6571			

Map Key	Number of Records	Direction/ Distance (m)	Elev/Diff (m)	Site	DB
SIC Description:		CAMERA/PHOTO. SUPPLY			
--Details--					
Waste Code:		264			
Waste Description:		PHOTOPROCESSING WASTES			
40	3 of 26	NW/172.2	79.9 / 4.00	BLACK PHOTO CORPORATION 90 SPARKS ST., ROYAL BANK PLAZA, OTTAWA ON K1P 5B4	GEN
Generator No.:		ON0074320		PO Box No.:	
Status:				Country:	
Approval Years:		92,93,97		Choice of Contact:	
Contam. Facility:				Co Admin:	
MHSW Facility:				Phone No. Admin:	
SIC Code:		6571			
SIC Description:		CAMERA/PHOTO. SUPPLY			
--Details--					
Waste Code:		264			
Waste Description:		PHOTOPROCESSING WASTES			
40	4 of 26	NW/172.2	79.9 / 4.00	BLACK PHOTO CORPORATION 05-415 90 SPARKS ST., ROYAL BANK PLAZA, OTTAWA C/O 371 GOUGH ROAD MARKHAM ON L3R 4B6	GEN
Generator No.:		ON0074320		PO Box No.:	
Status:				Country:	
Approval Years:		94,95,96		Choice of Contact:	
Contam. Facility:				Co Admin:	
MHSW Facility:				Phone No. Admin:	
SIC Code:		6571			
SIC Description:		CAMERA/PHOTO. SUPPLY			
--Details--					
Waste Code:		264			
Waste Description:		PHOTOPROCESSING WASTES			
40	5 of 26	NW/172.2	79.9 / 4.00	BLACK PHOTO CORPORATION ROYAL BANK PLAZA 90 SPARKS STREET OTTAWA ON K1P 5B4	GEN
Generator No.:		ON0074320		PO Box No.:	
Status:				Country:	
Approval Years:		98,99,00,01		Choice of Contact:	
Contam. Facility:				Co Admin:	
MHSW Facility:				Phone No. Admin:	
SIC Code:		6571			
SIC Description:		CAMERA/PHOTO. SUPPLY			
--Details--					
Waste Code:		264			
Waste Description:		PHOTOPROCESSING WASTES			

Map Key	Number of Records	Direction/ Distance (m)	Elev/Diff (m)	Site	DB
40	6 of 26	NW/172.2	79.9 / 4.00	GLOBE REALTY MANAGEMENT LIMITED 90 SPARKS STREET OTTAWA ON K1P 5B4	GEN
Generator No.:	ON0831501			PO Box No.:	
Status:				Country:	
Approval Years:	94,95,96,97,98,99,00			Choice of Contact:	
Contam. Facility:				Co Admin:	
MHSW Facility:				Phone No. Admin:	
SIC Code:	7512				
SIC Description:	NON-RES. BLDG. OPER.				
--Details--					
Waste Code:	243				
Waste Description:	PCB'S				
40	7 of 26	NW/172.2	79.9 / 4.00	GLOBE (OUT OF BUSINESS) LIMITED 90 SPARKS STREET OTTAWA ON K1P 5B4	GEN
Generator No.:	ON0831501			PO Box No.:	
Status:				Country:	
Approval Years:	01,03			Choice of Contact:	
Contam. Facility:				Co Admin:	
MHSW Facility:				Phone No. Admin:	
SIC Code:	7512				
SIC Description:	NON-RES. BLDG. OPER.				
--Details--					
Waste Code:	243				
Waste Description:	PCB'S				
40	8 of 26	NW/172.2	79.9 / 4.00	GLOBE (OUT OF BUSINESS) LIMITED 90 SPARKS STREET OTTAWA ON K1P 5B4	GEN
Generator No.:	ON0831501			PO Box No.:	
Status:				Country:	
Approval Years:	02			Choice of Contact:	
Contam. Facility:				Co Admin:	
MHSW Facility:				Phone No. Admin:	
SIC Code:					
SIC Description:					
40	9 of 26	NW/172.2	79.9 / 4.00	ROYAL BANK OF CANADA 90 SPARKS ST. OTTAWA ON K1P 5T6	51-032 GEN
Generator No.:	ON1187405			PO Box No.:	
Status:				Country:	
Approval Years:	92,93,94,95,96,97,98			Choice of Contact:	
Contam. Facility:				Co Admin:	
MHSW Facility:				Phone No. Admin:	
SIC Code:	7021				
SIC Description:	CHARTERED BANK				
--Details--					
Waste Code:	148				

Map Key	Number of Records	Direction/ Distance (m)	Elev/Diff (m)	Site	DB
Waste Description:		INORGANIC LABORATORY CHEMICALS			
40	10 of 26	NW/172.2	79.9 / 4.00	ROYAL BANK OF CANADA 90 SPARKS STREET OTTAWA ON K1P 5T6	GEN
Generator No.:		ON1187405		PO Box No.:	
Status:				Country:	
Approval Years:		99,00,01		Choice of Contact:	
Contam. Facility:				Co Admin:	
MHSW Facility:				Phone No. Admin:	
SIC Code:		7021			
SIC Description:		CHARTERED BANK			
--Details--					
Waste Code:		148			
Waste Description:		INORGANIC LABORATORY CHEMICALS			
40	11 of 26	NW/172.2	79.9 / 4.00	ROYAL BANK OF CANADA 90 SPARKS STREET OTTAWA ON K1P 5T6	GEN
Generator No.:		ON1187405		PO Box No.:	
Status:				Country:	
Approval Years:		02,03		Choice of Contact:	
Contam. Facility:				Co Admin:	
MHSW Facility:				Phone No. Admin:	
SIC Code:					
SIC Description:					
40	12 of 26	NW/172.2	79.9 / 4.00	OXFORD PROPERTIES GROUP INC. 90 SPARKS STREET, SUITE 1122 OTTAWA ON K1P 5B4	GEN
Generator No.:		ON2158508		PO Box No.:	
Status:				Country:	
Approval Years:		01		Choice of Contact:	
Contam. Facility:				Co Admin:	
MHSW Facility:				Phone No. Admin:	
SIC Code:		7512			
SIC Description:		NON-RES. BLDG. OPER.			
--Details--					
Waste Code:		252			
Waste Description:		WASTE OILS & LUBRICANTS			
Waste Code:		145			
Waste Description:		PAINT/PIGMENT/COATING RESIDUES			
Waste Code:		212			
Waste Description:		ALIPHATIC SOLVENTS			
Waste Code:		213			
Waste Description:		PETROLEUM DISTILLATES			
Waste Code:		265			
Waste Description:		GRAPHIC ART WASTES			
Waste Code:		121			

Map Key	Number of Records	Direction/ Distance (m)	Elev/Diff (m)	Site	DB
Waste Description:		ALKALINE WASTES - HEAVY METALS			
40	13 of 26	NW/172.2	79.9 / 4.00	Public Works & Government Services of Canada 90 SPARKS STREET, SUITE 1122 OTTAWA ON K1P 5B4	GEN
Generator No.:		ON2158508		PO Box No.:	
Status:				Country:	
Approval Years:		02,03,04		Choice of Contact:	
Contam. Facility:				Co Admin:	
MHSW Facility:				Phone No. Admin:	
SIC Code:					
SIC Description:					
--Details--					
Waste Code:		121			
Waste Description:		ALKALINE WASTES - HEAVY METALS			
Waste Code:		145			
Waste Description:		PAINT/PIGMENT/COATING RESIDUES			
Waste Code:		212			
Waste Description:		ALIPHATIC SOLVENTS			
Waste Code:		213			
Waste Description:		PETROLEUM DISTILLATES			
Waste Code:		243			
Waste Description:		PCB'S			
Waste Code:		252			
Waste Description:		WASTE OILS & LUBRICANTS			
Waste Code:		265			
Waste Description:		GRAPHIC ART WASTES			
40	14 of 26	NW/172.2	79.9 / 4.00	Public Works and Government Services Canada 90 Sparks Street Ottawa ON	GEN
Generator No.:		ON3214517		PO Box No.:	
Status:				Country:	
Approval Years:		03,04,05,06,07,08		Choice of Contact:	
Contam. Facility:				Co Admin:	
MHSW Facility:				Phone No. Admin:	
SIC Code:		911910			
SIC Description:		Other Fed. Government Public Administration			
--Details--					
Waste Code:		213			
Waste Description:		PETROLEUM DISTILLATES			
Waste Code:		213			
Waste Description:		PETROLEUM DISTILLATES			
Waste Code:		146			
Waste Description:		OTHER SPECIFIED INORGANICS			
Waste Code:		243			
Waste Description:		PCB'S			

Map Key	Number of Records	Direction/ Distance (m)	Elev/Diff (m)	Site	DB
Waste Code:		112			
Waste Description:		ACID WASTE - HEAVY METALS			
Waste Code:		121			
Waste Description:		ALKALINE WASTES - HEAVY METALS			
Waste Code:		145			
Waste Description:		PAINT/PIGMENT/COATING RESIDUES			
Waste Code:		148			
Waste Description:		INORGANIC LABORATORY CHEMICALS			
Waste Code:		252			
Waste Description:		WASTE OILS & LUBRICANTS			
Waste Code:		262			
Waste Description:		DETERGENTS/SOAPS			
Waste Code:		331			
Waste Description:		WASTE COMPRESSED GASES			
Waste Code:		263			
Waste Description:		ORGANIC LABORATORY CHEMICALS			
40	15 of 26	NW/172.2	79.9 / 4.00	GLOBE (OUT OF BUSINESS) LIMITED 90 SPARKS STREET OTTAWA ON K1P 5B4	GEN
Generator No.:	ON0831501			PO Box No.:	
Status:				Country:	
Approval Years:	04			Choice of Contact:	
Contam. Facility:				Co Admin:	
MHSW Facility:				Phone No. Admin:	
SIC Code:					
SIC Description:					
40	16 of 26	NW/172.2	79.9 / 4.00	ROYAL BANK OF CANADA 90 SPARKS STREET OTTAWA ON K1P 5B4	GEN
Generator No.:	ON1187405			PO Box No.:	
Status:				Country:	
Approval Years:	04			Choice of Contact:	
Contam. Facility:				Co Admin:	
MHSW Facility:				Phone No. Admin:	
SIC Code:					
SIC Description:					
40	17 of 26	NW/172.2	79.9 / 4.00	Public Works and Government Services Canada 90 Sparks Street Ottawa ON K1P 5B4	GEN
Generator No.:	ON3214517			PO Box No.:	
Status:				Country:	
Approval Years:	2009			Choice of Contact:	
Contam. Facility:				Co Admin:	
MHSW Facility:				Phone No. Admin:	
SIC Code:	911910				
SIC Description:	Other Federal Government Public Administration				

Map Key	Number of Records	Direction/ Distance (m)	Elev/Diff (m)	Site	DB
--Details--					
Waste Code:		331			
Waste Description:		WASTE COMPRESSED GASES			
Waste Code:		263			
Waste Description:		ORGANIC LABORATORY CHEMICALS			
Waste Code:		112			
Waste Description:		ACID WASTE - HEAVY METALS			
Waste Code:		121			
Waste Description:		ALKALINE WASTES - HEAVY METALS			
Waste Code:		145			
Waste Description:		PAINT/PIGMENT/COATING RESIDUES			
Waste Code:		148			
Waste Description:		INORGANIC LABORATORY CHEMICALS			
Waste Code:		213			
Waste Description:		PETROLEUM DISTILLATES			
Waste Code:		243			
Waste Description:		PCBS			
Waste Code:		252			
Waste Description:		WASTE OILS & LUBRICANTS			
Waste Code:		262			
Waste Description:		DETERGENTS/SOAPS			
40	18 of 26	NW/172.2	79.9 / 4.00	Public Works and Government Services Canada 90 Sparks Street Ottawa ON K1P 5B4	GEN
Generator No.:	ON3214517			PO Box No.:	
Status:				Country:	
Approval Years:	2010			Choice of Contact:	
Contam. Facility:				Co Admin:	
MHSW Facility:				Phone No. Admin:	
SIC Code:	911910				
SIC Description:		Other Federal Government Public Administration			
--Details--					
Waste Code:		263			
Waste Description:		ORGANIC LABORATORY CHEMICALS			
Waste Code:		121			
Waste Description:		ALKALINE WASTES - HEAVY METALS			
Waste Code:		112			
Waste Description:		ACID WASTE - HEAVY METALS			
Waste Code:		243			
Waste Description:		PCBS			
Waste Code:		262			
Waste Description:		DETERGENTS/SOAPS			
Waste Code:		213			
Waste Description:		PETROLEUM DISTILLATES			
Waste Code:		148			

Map Key	Number of Records	Direction/ Distance (m)	Elev/Diff (m)	Site	DB
Waste Description:		INORGANIC LABORATORY CHEMICALS			
Waste Code:		331			
Waste Description:		WASTE COMPRESSED GASES			
Waste Code:		252			
Waste Description:		WASTE OILS & LUBRICANTS			
Waste Code:		145			
Waste Description:		PAINT/PIGMENT/COATING RESIDUES			
40	19 of 26	NW/172.2	79.9 / 4.00	MAPLE LEAF PROPERTY MANAGEMENT 90 SPARKS STREET OTTAWA ON K1P 5B4	GEN
Generator No.:		ON5884386		PO Box No.:	
Status:				Country:	
Approval Years:		2011		Choice of Contact:	
Contam. Facility:				Co Admin:	
MHSW Facility:				Phone No. Admin:	
SIC Code:		531310			
SIC Description:					
40	20 of 26	NW/172.2	79.9 / 4.00	Public Works and Government Services Canada 90 Sparks Street Ottawa ON K1P 5B4	GEN
Generator No.:		ON3214517		PO Box No.:	
Status:				Country:	
Approval Years:		2011		Choice of Contact:	
Contam. Facility:				Co Admin:	
MHSW Facility:				Phone No. Admin:	
SIC Code:		911910			
SIC Description:		Other Federal Government Public Administration			
--Details--					
Waste Code:		145			
Waste Description:		PAINT/PIGMENT/COATING RESIDUES			
Waste Code:		148			
Waste Description:		INORGANIC LABORATORY CHEMICALS			
Waste Code:		112			
Waste Description:		ACID WASTE - HEAVY METALS			
Waste Code:		262			
Waste Description:		DETERGENTS/SOAPS			
Waste Code:		213			
Waste Description:		PETROLEUM DISTILLATES			
Waste Code:		252			
Waste Description:		WASTE OILS & LUBRICANTS			
Waste Code:		121			
Waste Description:		ALKALINE WASTES - HEAVY METALS			
Waste Code:		331			
Waste Description:		WASTE COMPRESSED GASES			
Waste Code:		243			

Map Key	Number of Records	Direction/ Distance (m)	Elev/Diff (m)	Site	DB
Waste Description:		PCBS			
Waste Code:		263			
Waste Description:		ORGANIC LABORATORY CHEMICALS			
40	21 of 26	NW/172.2	79.9 / 4.00	MAPLE LEAF PROPERTY MANAGEMENT 90 SPARKS STREET OTTAWA ON K1P 5B4	GEN
Generator No.:		ON5884386		PO Box No.:	
Status:				Country:	
Approval Years:		2012		Choice of Contact:	
Contam. Facility:				Co Admin:	
MHSW Facility:				Phone No. Admin:	
SIC Code:		531310			
SIC Description:		Real Estate Property Managers			
40	22 of 26	NW/172.2	79.9 / 4.00	Public Works and Government Services Canada 90 Sparks Street Ottawa ON K1P 5B4	GEN
Generator No.:		ON3214517		PO Box No.:	
Status:				Country:	
Approval Years:		2012		Choice of Contact:	
Contam. Facility:				Co Admin:	
MHSW Facility:				Phone No. Admin:	
SIC Code:		911910			
SIC Description:		Other Federal Government Public Administration			
--Details--					
Waste Code:		252			
Waste Description:		WASTE OILS & LUBRICANTS			
Waste Code:		331			
Waste Description:		WASTE COMPRESSED GASES			
Waste Code:		145			
Waste Description:		PAINT/PIGMENT/COATING RESIDUES			
Waste Code:		121			
Waste Description:		ALKALINE WASTES - HEAVY METALS			
Waste Code:		148			
Waste Description:		INORGANIC LABORATORY CHEMICALS			
Waste Code:		112			
Waste Description:		ACID WASTE - HEAVY METALS			
Waste Code:		213			
Waste Description:		PETROLEUM DISTILLATES			
Waste Code:		262			
Waste Description:		DETERGENTS/SOAPS			
Waste Code:		243			
Waste Description:		PCBS			
Waste Code:		263			
Waste Description:		ORGANIC LABORATORY CHEMICALS			

Map Key	Number of Records	Direction/ Distance (m)	Elev/Diff (m)	Site	DB
40	23 of 26	NW/172.2	79.9 / 4.00	GLOBE REALTY MANAGEMENT LTD 90 SPARKS STREET OTTAWA ON K1P 5B4	OPCB
Year: 1995 Site Number: 40294A010 Name Owner: Additional Site Information:					
40	24 of 26	NW/172.2	79.9 / 4.00	GLOBE REALTY MANAGEMENT LTD 90 SPARKS STREET OTTAWA ON K1P 5B4	OPCB
Year: 1998 Site Number: 40294A010 Name Owner: Additional Site Information:					
40	25 of 26	NW/172.2	79.9 / 4.00	GLOBE REALTY MANAGEMENT LTD 90 SPARKS STREET OTTAWA ON K1P 5B4	OPCB
Year: 1999 Site Number: 40294A010 Name Owner: Additional Site Information:					
--Details--					
Quantity:		1.00			
Address Site:					
Description:		Number of Drums of Ballasts with High Level PCBs (>1000 ppm)			
Quantity:		200.00			
Address Site:					
Description:		Calculated Weight (Kg) of Drums of Ballasts with High Level PCBs (>1000 ppm)			
40	26 of 26	NW/172.2	79.9 / 4.00	GLOBE REALTY MANAGEMENT LTD 90 SPARKS STREET OTTAWA ON K1P 5B4	OPCB
Year: 2000 Site Number: 40294A010 Name Owner: Additional Site Information:					
--Details--					
Quantity:		1.00			
Address Site:					
Description:		Number of Drums of Ballasts with High Level PCBs (>1000 ppm)			
Quantity:		200.00			
Address Site:					
Description:		Calculated Weight (Kg) of Drums of Ballasts with High Level PCBs (>1000 ppm)			
41	1 of 1	SSE/172.3	73.6 / -2.31	City of Ottawa 162 Laurier ave west	SPL

Map Key	Number of Records	Direction/ Distance (m)	Elev/Diff (m)	Site	DB
Ottawa ON					
Ref No:	7680-9RUMPJ			Sector Type:	Container/Drum/Tote
Contaminant Name:	ACID (N.O.S.)			Source Type:	
Contaminant Code:	21			Receiving Medium:	
Contaminant Limit 1:				Receiving Env:	
Contam Limit Freq 1:				Environment Impact:	
Contaminant UN No 1:				Nature of Impact:	Land
Contaminant Qty:	5 L			SAC Action Class:	Land Spills
Material Group:				Year:	
MOE Reported Dt:	2014/12/16			Site Address:	162 Laurier ave west
Health/Env Conseq:				Site Conc:	
Incident Dt:	2014/12/16			Site Lot:	
Incident Cause:	Operator/Human error			Site County/District:	
Incident Event:				Site Municipality:	Ottawa
Incident Reason:	Operator/Human Error			Site Postal Code:	
Incident Summary:	Ottawa 311: Acid to CB				
42	1 of 2	SSE/174.4	73.8 / -2.03	170 LAURIER AVENUE, OTTAWA ON	INC
Incident No:	232662				
Incident ID:	2383798				
Attribute Category:	FS-Incident				
Status Code:	Causal Analysis Complete				
Incident Location:	170 LAURIER AVENUE, OTTAWA - VAPOUR RELEASE				
Drainage System:					
Sub Surface Contam.:					
Aff. Prop. Use Water:					
Contam. Migrated:					
Contact Natural Env.:					
Near Body of Water:					
Approx. Quant. Rel.:					
Equipment Model:					
Serial No:					
Residential App. Type:					
Commercial App. Type:					
Industrial App. Type:					
Institutional App. Type:					
Venting Type:					
Vent Connector Mater:					
Vent Chimney Mater:					
Pipeline Type:	Service / Riser Distribution Pipeline				
Pipeline Involved:					
Pipe Material:	Steel				
Depth Ground Cover:	0				
Regulator Location:	Outside				
Regulator Type:	Service Regulator (up to 60 psi intake)				
Operation Pressure:	60				
Liquid Prop Make:					
Liquid Prop Model:					
Liquid Prop Serial No:					
Equipment Type:					
Cylinder Capacity:					
Cylinder Capac. Units:					
Cylinder Material Type:					
Tank Capacity:					
Fuels Occurrence Type:					
Fuel Type Involved:					
Date of Occurrence:					
Time of Occurrence:					
Occur Insp Start Date:					
Any Health Impact:					

Map Key	Number of Records	Direction/ Distance (m)	Elev/Diff (m)	Site	DB
Any Environmental Impact: Was Service Interrupted: Was Property Damaged: Operation Type Involved: Enforcement Policy: Prc Escalation Required: Task No: Notes: Occurrence Narrative: B34SO Reg head flew off reg body when attempts to adjust the pressure were made. Tank Material Type: Tank Storage Type: Tank Location Type: Pump Flow Rate Capac: Liquid Prop Notes:					
42	2 of 2	SSE/174.4	73.8 / -2.03	170 Laurier Ave. Ottawa ON	SPL
Ref No: 3535-7XTU3U Contaminant Name: NATURAL GAS (METHANE) Contaminant Code: 35 Contaminant Limit 1: Contam Limit Freq 1: Contaminant UN No 1: Contaminant Qty: 0 other - see incident description Material Group: MOE Reported Dt: 11/15/2009 Health/Env Conseq: Incident Dt: Incident Cause: Discharge or Emission to Air Incident Event: Incident Reason: Spill Incident Summary: MOE/TSSA: Nat. gas to air, evacs, media, made safe.					
Sector Type: Source Type: Receiving Medium: Receiving Env: Environment Impact: Not Anticipated Nature of Impact: Air Pollution SAC Action Class: Air Spills - Gases and Vapours Year: Site Address: Site Conc: Site Lot: Site County/District: Site Municipality: Site Postal Code:					
43	1 of 1	ESE/174.5	71.7 / -4.21	City of Ottawa 100 Laurier St Ottawa ON	SPL
Ref No: 7651-7S2QNT Contaminant Name: PAINT/SOLVENT MIXTURE Contaminant Code: Contaminant Limit 1: Contam Limit Freq 1: Contaminant UN No 1: Contaminant Qty: 4.5 L Material Group: MOE Reported Dt: 5/14/2009 Health/Env Conseq: Incident Dt: Incident Cause: Unknown Incident Event: Incident Reason: Unknown - Reason not determined Incident Summary: 1 gal latex paint to CB, contd					
Sector Type: Unknown Source Type: Receiving Medium: Receiving Env: Environment Impact: Not Anticipated Nature of Impact: Surface Water Pollution SAC Action Class: Watercourse Spills Year: Site Address: Site Conc: Site Lot: Site County/District: Site Municipality: Ottawa Site Postal Code:					
44	1 of 5	W/174.6	79.2 / 3.32	ONE HOUR MOTO PHOTO-936376 ONT. INC. 111 ALBERT STREET, UNIT 220 OTTAWA ON K1P 1A5	GEN
Generator No.: ON1895400 PO Box No.:					

Map Key	Number of Records	Direction/ Distance (m)	Elev/Diff (m)	Site	DB
Status: Approval Years: 94,95,96,97,98 Contam. Facility: MHSW Facility: SIC Code: 6571 SIC Description: CAMERA/PHOTO. SUPPLY --Details-- Waste Code: 264 Waste Description: PHOTOPROCESSING WASTES					
Country: Choice of Contact: Co Admin: Phone No. Admin:					
44	2 of 5	W/174.6	79.2 / 3.32	ONE HOUR MOTO PHOTO 111 ALBERT STREET, UNIT 220 OTTAWA ON K1P 1A5	GEN
Generator No.: ON1895400 Status: Approval Years: 99,00,01 Contam. Facility: MHSW Facility: SIC Code: 6571 SIC Description: CAMERA/PHOTO. SUPPLY --Details-- Waste Code: 264 Waste Description: PHOTOPROCESSING WASTES					
PO Box No.: Country: Choice of Contact: Co Admin: Phone No. Admin:					
44	3 of 5	W/174.6	79.2 / 3.32	Services Pharmaceutiques Socjeti Ltee 111 ALBERT STREET, UNIT #110 Ottawa ON K1P 1A5	GEN
Generator No.: ON6141970 Status: Approval Years: 2016 Contam. Facility: No MHSW Facility: No SIC Code: 446110 SIC Description: 446110 --Details-- Waste Code: 261 Waste Description: PHARMACEUTICALS Waste Code: 312 Waste Description: PATHOLOGICAL WASTES					
PO Box No.: Country: Canada Choice of Contact: CO_ADMIN Co Admin: Nastran Najafi-Fard Phone No. Admin: 416-493-1220 Ext.3218					
44	4 of 5	W/174.6	79.2 / 3.32	Services Pharmaceutiques Socjeti Ltee 111 ALBERT STREET, UNIT #110 Ottawa ON K1P 1A5	GEN
Generator No.: ON6141970 Status: Approval Years: 2015 Contam. Facility: No MHSW Facility: No SIC Code: 446110 SIC Description: 446110					
PO Box No.: Country: Canada Choice of Contact: CO_ADMIN Co Admin: Nastran Najafi-Fard Phone No. Admin: 416-493-1220 Ext.3218					

Map Key	Number of Records	Direction/ Distance (m)	Elev/Diff (m)	Site	DB
--Details--					
Waste Code:	312				
Waste Description:	PATHOLOGICAL WASTES				
Waste Code:	261				
Waste Description:	PHARMACEUTICALS				
44	5 of 5	W/174.6	79.2 / 3.32	Services Pharmaceutiques Socjeti Ltee 111 ALBERT STREET, UNIT #110 Ottawa ON K1P 1A5	GEN
Generator No.:	ON6141970			PO Box No.:	
Status:	Registered			Country:	Canada
Approval Years:	As of Dec 2017			Choice of Contact:	
Contam. Facility:				Co Admin:	
MHSW Facility:				Phone No. Admin:	
SIC Code:					
SIC Description:					
--Details--					
Waste Code:	261 A				
Waste Description:	Pharmaceuticals				
Waste Code:	312 P				
Waste Description:	Pathological wastes				
45	1 of 4	NNE/177.1	70.5 / -5.36	NATIONAL ARTS CENTRE 53 ELGIN STREET OTTAWA ON K1P 1W1	GEN
Generator No.:	ON0144731			PO Box No.:	
Status:				Country:	Canada
Approval Years:	2016			Choice of Contact:	CO_ADMIN
Contam. Facility:	No			Co Admin:	james t macneil
MHSW Facility:	No			Phone No. Admin:	947-7000 Ext.494
SIC Code:	711111				
SIC Description:	THEATRE (EXCEPT MUSICAL) COMPANIES				
--Details--					
Waste Code:	112				
Waste Description:	ACID WASTE - HEAVY METALS				
Waste Code:	114				
Waste Description:	OTHER INORGANIC ACID WASTES				
Waste Code:	146				
Waste Description:	OTHER SPECIFIED INORGANICS				
Waste Code:	122				
Waste Description:	ALKALINE WASTES - OTHER METALS				
Waste Code:	263				
Waste Description:	ORGANIC LABORATORY CHEMICALS				
Waste Code:	145				
Waste Description:	PAINT/PIGMENT/COATING RESIDUES				
Waste Code:	147				
Waste Description:	CHEMICAL FERTILIZER WASTES				

Map Key	Number of Records	Direction/ Distance (m)	Elev/Diff (m)	Site	DB
Waste Code:		242			
Waste Description:		HALOGENATED PESTICIDES			
Waste Code:		252			
Waste Description:		WASTE OILS & LUBRICANTS			
Waste Code:		121			
Waste Description:		ALKALINE WASTES - HEAVY METALS			
Waste Code:		212			
Waste Description:		ALIPHATIC SOLVENTS			
Waste Code:		213			
Waste Description:		PETROLEUM DISTILLATES			
Waste Code:		331			
Waste Description:		WASTE COMPRESSED GASES			
Waste Code:		243			
Waste Description:		PCBS			
Waste Code:		251			
Waste Description:		OIL SKIMMINGS & SLUDGES			

45

2 of 4

NNE/177.1

70.5 / -5.36

NATIONAL ARTS CENTRE
53 ELGIN STREET
OTTAWA ON K1P 1W1

GEN

Generator No.: ON0144731

Status:

Approval Years: 2015

Contam. Facility: No

MHSW Facility: No

SIC Code: 711111

SIC Description: THEATRE (EXCEPT MUSICAL) COMPANIES

PO Box No.:

Country: Canada

Choice of Contact: CO_ADMIN

Co Admin: james t macneil

Phone No. Admin: 947-7000 Ext.494

--Details--

Waste Code: 146

Waste Description: OTHER SPECIFIED INORGANICS

Waste Code: 212

Waste Description: ALIPHATIC SOLVENTS

Waste Code: 242

Waste Description: HALOGENATED PESTICIDES

Waste Code: 114

Waste Description: OTHER INORGANIC ACID WASTES

Waste Code: 213

Waste Description: PETROLEUM DISTILLATES

Waste Code: 331

Waste Description: WASTE COMPRESSED GASES

Waste Code: 122

Waste Description: ALKALINE WASTES - OTHER METALS

Waste Code: 147

Waste Description: CHEMICAL FERTILIZER WASTES

Waste Code: 145

Waste Description: PAINT/PIGMENT/COATING RESIDUES

Map Key	Number of Records	Direction/ Distance (m)	Elev/Diff (m)	Site	DB
Waste Code:		121			
Waste Description:		ALKALINE WASTES - HEAVY METALS			
Waste Code:		243			
Waste Description:		PCBS			
Waste Code:		112			
Waste Description:		ACID WASTE - HEAVY METALS			
Waste Code:		251			
Waste Description:		OIL SKIMMINGS & SLUDGES			
Waste Code:		263			
Waste Description:		ORGANIC LABORATORY CHEMICALS			
Waste Code:		252			
Waste Description:		WASTE OILS & LUBRICANTS			
45	3 of 4	NNE/177.1	70.5 / -5.36	NATIONAL ARTS CENTRE 53 ELGIN STREET OTTAWA ON K1P 1W1	GEN
Generator No.:	ON0144731			PO Box No.:	
Status:				Country:	Canada
Approval Years:	2014			Choice of Contact:	CO_ADMIN
Contam. Facility:	No			Co Admin:	james t macneil
MHSW Facility:	No			Phone No. Admin:	947-7000 Ext.494
SIC Code:	711111				
SIC Description:		THEATRE (EXCEPT MUSICAL) COMPANIES			
--Details--					
Waste Code:		213			
Waste Description:		PETROLEUM DISTILLATES			
Waste Code:		251			
Waste Description:		OIL SKIMMINGS & SLUDGES			
Waste Code:		263			
Waste Description:		ORGANIC LABORATORY CHEMICALS			
Waste Code:		243			
Waste Description:		PCBS			
Waste Code:		147			
Waste Description:		CHEMICAL FERTILIZER WASTES			
Waste Code:		242			
Waste Description:		HALOGENATED PESTICIDES			
Waste Code:		252			
Waste Description:		WASTE OILS & LUBRICANTS			
Waste Code:		121			
Waste Description:		ALKALINE WASTES - HEAVY METALS			
Waste Code:		212			
Waste Description:		ALIPHATIC SOLVENTS			
Waste Code:		146			
Waste Description:		OTHER SPECIFIED INORGANICS			
Waste Code:		145			

Map Key	Number of Records	Direction/ Distance (m)	Elev/Diff (m)	Site	DB
Waste Description:		PAINT/PIGMENT/COATING RESIDUES			
Waste Code:		112			
Waste Description:		ACID WASTE - HEAVY METALS			
Waste Code:		114			
Waste Description:		OTHER INORGANIC ACID WASTES			
Waste Code:		122			
Waste Description:		ALKALINE WASTES - OTHER METALS			
Waste Code:		331			
Waste Description:		WASTE COMPRESSED GASES			
45	4 of 4	NNE/177.1	70.5 / -5.36	NATIONAL ARTS CENTRE 53 ELGIN STREET OTTAWA ON K1P 1W1	GEN
Generator No.:		ON0144731		PO Box No.:	1534
Status:		Registered		Country:	Canada
Approval Years:		As of Dec 2017		Choice of Contact:	
Contam. Facility:				Co Admin:	
MHSW Facility:				Phone No. Admin:	
SIC Code:					
SIC Description:					
--Details--					
Waste Code:		331 I			
Waste Description:		Waste compressed gases including cylinders			
Waste Code:		213 I			
Waste Description:		Petroleum distillates			
Waste Code:		243 D			
Waste Description:		PCB			
Waste Code:		242 A			
Waste Description:		Halogenated pesticides and herbicides			
Waste Code:		114 I			
Waste Description:		Other inorganic acid wastes			
Waste Code:		121 C			
Waste Description:		Alkaline slutions - containing heavy metals			
Waste Code:		145 L			
Waste Description:		Wastes from the use of pigments, coatings and paints			
Waste Code:		147 I			
Waste Description:		Chemical fertilizer wastes			
Waste Code:		251 L			
Waste Description:		Waste oils/sludges (petroleum based)			
Waste Code:		145 I			
Waste Description:		Wastes from the use of pigments, coatings and paints			
Waste Code:		263 I			
Waste Description:		Misc. waste organic chemicals			
Waste Code:		112 C			
Waste Description:		Acid solutions - containing heavy metals			

Map Key	Number of Records	Direction/ Distance (m)	Elev/Diff (m)	Site	DB
Waste Code:		146 T			
Waste Description:		Other specified inorganic sludges, slurries or solids			
Waste Code:		212 I			
Waste Description:		Aliphatic solvents and residues			
Waste Code:		252 L			
Waste Description:		Waste crankcase oils and lubricants			
Waste Code:		212 L			
Waste Description:		Aliphatic solvents and residues			
Waste Code:		331 R			
Waste Description:		Waste compressed gases including cylinders			
Waste Code:		122 C			
Waste Description:		Alkaline slutions - containing other metals and non-metals (not cyanide)			
46	1 of 3	NW/177.9	78.8 / 2.96	TRUSCAN REALTY 30 METCALFE STREET OTTAWA ON K1P 5L4	GEN
Generator No.:	ON0363800			PO Box No.:	
Status:				Country:	
Approval Years:	86,87,88,89,90,92,93,94			Choice of Contact:	
Contam. Facility:				Co Admin:	
MHSW Facility:				Phone No. Admin:	
SIC Code:	0000				
SIC Description:	*** NOT DEFINED ***				
46	2 of 3	NW/177.9	78.8 / 2.96	Taillefer Plumbing & Heating INC. 30 Metcalf Ottawa ON K1P 5L4	GEN
Generator No.:	ON2672572			PO Box No.:	
Status:				Country:	Canada
Approval Years:	2016			Choice of Contact:	CO_OFFICIAL
Contam. Facility:	No			Co Admin:	Patrick Pt Taillefer
MHSW Facility:	No			Phone No. Admin:	6138755005 Ext.
SIC Code:	211113				
SIC Description:	CONVENTIONAL OIL AND GAS EXTRACTION				
--Details--					
Waste Code:	251				
Waste Description:	OIL SKIMMINGS & SLUDGES				
46	3 of 3	NW/177.9	78.8 / 2.96	Inside Edge Properties<UNOFFICIAL> 30 Metcalfe Ottawa ON	SPL
Ref No:	8831-9KARXL			Sector Type:	Valve/Fitting/Piping
Contaminant Name:	REFRIGERANT GAS, N.O.S.			Source Type:	
Contaminant Code:	38			Receiving Medium:	
Contaminant Limit 1:				Receiving Env:	
Contam Limit Freq 1:				Environment Impact:	Confirmed
Contaminant UN No 1:				Nature of Impact:	Air Pollution
Contaminant Qty:	170 kg			SAC Action Class:	Air Spills - Gases and Vapours
Material Group:				Year:	
MOE Reported Dt:	2014/05/20			Site Address:	30 Metcalfe
Health/Env Conseq:				Site Conc:	

Map Key	Number of Records	Direction/ Distance (m)	Elev/Diff (m)	Site	DB
Incident Dt: 2014/05/17 Incident Cause: Leak/Break Incident Event: Incident Reason: Unknown / N/A Incident Summary: Inside Edge Properties, 170kg, R134A				Site Lot: Site County/District: Site Municipality: Ottawa Site Postal Code:	
47	1 of 6	SE/178.5	72.9 / -3.00	MTS Allstream 150 Laurier Ave West Ottawa ON	GEN
Generator No.: ON5555957 Status: Approval Years: 2012 Contam. Facility: MHSW Facility: SIC Code: 517910 SIC Description: Other Telecommunications				PO Box No.: Country: Choice of Contact: Co Admin: Phone No. Admin:	
47	2 of 6	SE/178.5	72.9 / -3.00	Allstream 150 Laurier Ave West Ottawa ON	GEN
Generator No.: ON5555957 Status: Approval Years: 2013 Contam. Facility: MHSW Facility: SIC Code: 517910 SIC Description: OTHER TELECOMMUNICATIONS				PO Box No.: Country: Choice of Contact: Co Admin: Phone No. Admin:	
--Details--					
Waste Code:		221			
Waste Description:		LIGHT FUELS			
47	3 of 6	SE/178.5	72.9 / -3.00	Allstream 150 Laurier Ave West Ottawa ON K1P 5J4	GEN
Generator No.: ON5555957 Status: Approval Years: 2015 Contam. Facility: No MHSW Facility: No SIC Code: 517910 SIC Description: OTHER TELECOMMUNICATIONS				PO Box No.: Country: Canada Choice of Contact: CO_ADMIN Co Admin: Steven Wells Phone No. Admin: 416-645-8627 Ext.	
--Details--					
Waste Code:		221			
Waste Description:		LIGHT FUELS			
47	4 of 6	SE/178.5	72.9 / -3.00	Zayo Canada 150 Laurier Ave West Ottawa ON K1P 5J4	GEN
Generator No.: ON5555957 Status: Approval Years: 2016				PO Box No.: Country: Canada Choice of Contact: CO_ADMIN	

Map Key	Number of Records	Direction/ Distance (m)	Elev/Diff (m)	Site	DB
Contam. Facility: MHSW Facility: SIC Code: SIC Description:	No No 517910	OTHER TELECOMMUNICATIONS		Co Admin: Phone No. Admin:	Steven Wells 416-645-8627 Ext.
--Details--					
Waste Code: Waste Description:		221 LIGHT FUELS			
47	5 of 6	SE/178.5	72.9 / -3.00	Allstream 150 Laurier Ave West Ottawa ON K1P 5J4	GEN
Generator No.: Status: Approval Years: Contam. Facility: MHSW Facility: SIC Code: SIC Description:	ON5555957 2014 No No 517910	OTHER TELECOMMUNICATIONS		PO Box No.: Country: Choice of Contact: Co Admin: Phone No. Admin:	Canada CO_ADMIN Steven Wells 416-645-8627 Ext.
--Details--					
Waste Code: Waste Description:		221 LIGHT FUELS			
47	6 of 6	SE/178.5	72.9 / -3.00	Zayo Canada 150 Laurier Ave West Ottawa ON K1P 5J4	GEN
Generator No.: Status: Approval Years: Contam. Facility: MHSW Facility: SIC Code: SIC Description:	ON5555957 Registered As of Dec 2017			PO Box No.: Country: Choice of Contact: Co Admin: Phone No. Admin:	Canada
--Details--					
Waste Code: Waste Description:		221 I Light fuels			
48	1 of 3	SSW/183.5	76.9 / 1.00	Glenview Corporation 219 Laurier Ave Ottawa ON	GEN
Generator No.: Status: Approval Years: Contam. Facility: MHSW Facility: SIC Code: SIC Description:	ON2324346 03,04			PO Box No.: Country: Choice of Contact: Co Admin: Phone No. Admin:	
48	2 of 3	SSW/183.5	76.9 / 1.00	GLENVIEW CORPORATION 219 LAURIER AVE W OTTAWA ON	GEN

Map Key	Number of Records	Direction/ Distance (m)	Elev/Diff (m)	Site	DB
<div> <div> Generator No.: ON9097452 Status: Approval Years: 06 Contam. Facility: MHSW Facility: SIC Code: SIC Description: </div> <div> PO Box No.: Country: Choice of Contact: Co Admin: Phone No. Admin: </div> </div>					
--Details-- Waste Code: 251 Waste Description: OIL SKIMMINGS & SLUDGES					
48	3 of 3	SSW/183.5	76.9 / 1.00	Mister Rooter<UNOFFICIAL> 219 Laurier West Ottawa ON	SPL
<div> <div> Ref No: 1771-8X7PMW Contaminant Name: OIL (PETROLEUM BASED, NOT SPECIFIED) Contaminant Code: 15 Contaminant Limit 1: Contam Limit Freq 1: Contaminant UN No 1: Contaminant Qty: 15 L Material Group: MOE Reported Dt: 15-AUG-12 Health/Env Conseq: Incident Dt: 15-AUG-12 Incident Cause: Incident Event: Incident Reason: Equipment Failure Incident Summary: Dundee Realty Mgmt Corp: 15L oily water in elevator pit </div> <div> Sector Type: Source Type: Receiving Medium: Receiving Env: Environment Impact: Not Anticipated Nature of Impact: SAC Action Class: Primary Assessment of Spills Year: Site Address: 219 Laurier West Site Conc: Site Lot: Site County/District: Site Municipality: Ottawa Site Postal Code: </div> </div>					
49	1 of 18	N/186.4	74.8 / -1.08	NATIONAL CAPITAL COMMISSION 202-40 ELGIN STREET, 6TH FLOOR OTTAWA ON K1P 1C7	GEN
<div> <div> Generator No.: ON0128808 Status: Approval Years: 97,98,99,00,01 Contam. Facility: MHSW Facility: SIC Code: 8159 SIC Description: OTHER GEN. ADMIN. </div> <div> PO Box No.: Country: Choice of Contact: Co Admin: Phone No. Admin: </div> </div>					
--Details-- Waste Code: 264 Waste Description: PHOTOPROCESSING WASTES Waste Code: 121 Waste Description: ALKALINE WASTES - HEAVY METALS					
49	2 of 18	N/186.4	74.8 / -1.08	NATIONAL CAPITAL COMMISSION 202-40 Elgin St OTTAWA ON K1P 1C7	GEN
<div> <div> Generator No.: ON0128808 Status: </div> <div> PO Box No.: Country: </div> </div>					

Map Key	Number of Records	Direction/ Distance (m)	Elev/Diff (m)	Site	DB
Approval Years:		02,03,04,05,07,08		Choice of Contact:	
Contam. Facility:				Co Admin:	
MHSW Facility:				Phone No. Admin:	
SIC Code:					
SIC Description:					
--Details--					
Waste Code:		331			
Waste Description:		WASTE COMPRESSED GASES			
Waste Code:		331			
Waste Description:		WASTE COMPRESSED GASES			
Waste Code:		264			
Waste Description:		PHOTOPROCESSING WASTES			
Waste Code:		264			
Waste Description:		PHOTOPROCESSING WASTES			
Waste Code:		148			
Waste Description:		INORGANIC LABORATORY CHEMICALS			
Waste Code:		146			
Waste Description:		OTHER SPECIFIED INORGANICS			
Waste Code:		146			
Waste Description:		OTHER SPECIFIED INORGANICS			
Waste Code:		146			
Waste Description:		OTHER SPECIFIED INORGANICS			
Waste Code:		112			
Waste Description:		ACID WASTE - HEAVY METALS			
Waste Code:		121			
Waste Description:		ALKALINE WASTES - HEAVY METALS			
Waste Code:		122			
Waste Description:		ALKALINE WASTES - OTHER METALS			
Waste Code:		145			
Waste Description:		PAINT/PIGMENT/COATING RESIDUES			
Waste Code:		213			
Waste Description:		PETROLEUM DISTILLATES			
Waste Code:		221			
Waste Description:		LIGHT FUELS			
Waste Code:		232			
Waste Description:		POLYMERIC RESINS			
Waste Code:		242			
Waste Description:		HALOGENATED PESTICIDES			
Waste Code:		243			
Waste Description:		PCB'S			
49	3 of 18	N/186.4	74.8 / -1.08	Standard Life Assurance Company 40 Elgin Street, Suite 201 Ontario ON K1P 5K6	GEN
Generator No.:	ON7405820		PO Box No.:		

Map Key	Number of Records	Direction/ Distance (m)	Elev/Diff (m)	Site	DB
Status: Approval Years: 04 Contam. Facility: MHSW Facility: SIC Code: 523920 SIC Description: Portfolio Management					
Country: Choice of Contact: Co Admin: Phone No. Admin:					
49	4 of 18	N/186.4	74.8 / -1.08	NATIONAL CAPITAL COMMISSION 202-40 Elgin St OTTAWA ON K1P 1C7	GEN
Generator No.: ON0128808 Status: Approval Years: 2010 Contam. Facility: MHSW Facility: SIC Code: 911910 SIC Description: Other Federal Government Public Administration					
PO Box No.: Country: Choice of Contact: Co Admin: Phone No. Admin:					
--Details--					
Waste Code: 232 Waste Description: POLYMERIC RESINS					
Waste Code: 146 Waste Description: OTHER SPECIFIED INORGANICS					
Waste Code: 121 Waste Description: ALKALINE WASTES - HEAVY METALS					
Waste Code: 122 Waste Description: ALKALINE WASTES - OTHER METALS					
Waste Code: 213 Waste Description: PETROLEUM DISTILLATES					
Waste Code: 112 Waste Description: ACID WASTE - HEAVY METALS					
Waste Code: 145 Waste Description: PAINT/PIGMENT/COATING RESIDUES					
Waste Code: 331 Waste Description: WASTE COMPRESSED GASES					
Waste Code: 221 Waste Description: LIGHT FUELS					
Waste Code: 148 Waste Description: INORGANIC LABORATORY CHEMICALS					
Waste Code: 242 Waste Description: HALOGENATED PESTICIDES					
Waste Code: 243 Waste Description: PCBS					
49	5 of 18	N/186.4	74.8 / -1.08	THE CHAMBERS EQUITY LIMITED 40 ELGIN STREET, SUITE 201 OTTAWA ON K1P 1C7	GEN
Generator No.: ON4513736 PO Box No.:					

Map Key	Number of Records	Direction/ Distance (m)	Elev/Diff (m)	Site	DB
<hr/>					
Status:				Country:	
Approval Years:	2010			Choice of Contact:	
Contam. Facility:				Co Admin:	
MHSW Facility:				Phone No. Admin:	
SIC Code:	531310				
SIC Description:		Real Estate Property Managers			
--Details--					
Waste Code:		331			
Waste Description:		WASTE COMPRESSED GASES			
Waste Code:		113			
Waste Description:		ACID WASTE - OTHER METALS			
Waste Code:		148			
Waste Description:		INORGANIC LABORATORY CHEMICALS			
Waste Code:		145			
Waste Description:		PAINT/PIGMENT/COATING RESIDUES			
Waste Code:		146			
Waste Description:		OTHER SPECIFIED INORGANICS			
Waste Code:		252			
Waste Description:		WASTE OILS & LUBRICANTS			
Waste Code:		213			
Waste Description:		PETROLEUM DISTILLATES			
<hr/>					
49	6 of 18	N/186.4	74.8 / -1.08	ALLIED PROPERTIES REIT 40 ELGIN STREET, SUITE 201 OTTAWA ON K1P 1C7	GEN
Generator No.:	ON4513736			PO Box No.:	
Status:				Country:	
Approval Years:	2011			Choice of Contact:	
Contam. Facility:				Co Admin:	
MHSW Facility:				Phone No. Admin:	
SIC Code:	531310				
SIC Description:		Real Estate Property Managers			
--Details--					
Waste Code:		146			
Waste Description:		OTHER SPECIFIED INORGANICS			
Waste Code:		113			
Waste Description:		ACID WASTE - OTHER METALS			
Waste Code:		145			
Waste Description:		PAINT/PIGMENT/COATING RESIDUES			
Waste Code:		148			
Waste Description:		INORGANIC LABORATORY CHEMICALS			
Waste Code:		252			
Waste Description:		WASTE OILS & LUBRICANTS			
Waste Code:		331			
Waste Description:		WASTE COMPRESSED GASES			
Waste Code:		213			
Waste Description:		PETROLEUM DISTILLATES			

Map Key	Number of Records	Direction/ Distance (m)	Elev/Diff (m)	Site	DB
49	7 of 18	N/186.4	74.8 / -1.08	NATIONAL CAPITAL COMMISSION 202-40 Elgin St OTTAWA ON K1P 1C7	GEN
Generator No.:	ON0128808			PO Box No.:	
Status:				Country:	
Approval Years:	2011			Choice of Contact:	
Contam. Facility:				Co Admin:	
MHSW Facility:				Phone No. Admin:	
SIC Code:	911910				
SIC Description:	Other Federal Government Public Administration				
--Details--					
Waste Code:	112				
Waste Description:	ACID WASTE - HEAVY METALS				
Waste Code:	242				
Waste Description:	HALOGENATED PESTICIDES				
Waste Code:	232				
Waste Description:	POLYMERIC RESINS				
Waste Code:	121				
Waste Description:	ALKALINE WASTES - HEAVY METALS				
Waste Code:	243				
Waste Description:	PCBS				
Waste Code:	331				
Waste Description:	WASTE COMPRESSED GASES				
Waste Code:	221				
Waste Description:	LIGHT FUELS				
Waste Code:	122				
Waste Description:	ALKALINE WASTES - OTHER METALS				
Waste Code:	148				
Waste Description:	INORGANIC LABORATORY CHEMICALS				
Waste Code:	213				
Waste Description:	PETROLEUM DISTILLATES				
Waste Code:	145				
Waste Description:	PAINT/PIGMENT/COATING RESIDUES				
Waste Code:	146				
Waste Description:	OTHER SPECIFIED INORGANICS				
49	8 of 18	N/186.4	74.8 / -1.08	NATIONAL CAPITAL COMMISSION 202-40 Elgin St OTTAWA ON K1P 1C7	GEN
Generator No.:	ON0128808			PO Box No.:	
Status:				Country:	
Approval Years:	2012			Choice of Contact:	
Contam. Facility:				Co Admin:	
MHSW Facility:				Phone No. Admin:	
SIC Code:	911910				
SIC Description:	Other Federal Government Public Administration				

Map Key	Number of Records	Direction/ Distance (m)	Elev/Diff (m)	Site	DB
--Details--					
Waste Code:		145			
Waste Description:		PAINT/PIGMENT/COATING RESIDUES			
Waste Code:		112			
Waste Description:		ACID WASTE - HEAVY METALS			
Waste Code:		146			
Waste Description:		OTHER SPECIFIED INORGANICS			
Waste Code:		122			
Waste Description:		ALKALINE WASTES - OTHER METALS			
Waste Code:		242			
Waste Description:		HALOGENATED PESTICIDES			
Waste Code:		221			
Waste Description:		LIGHT FUELS			
Waste Code:		213			
Waste Description:		PETROLEUM DISTILLATES			
Waste Code:		243			
Waste Description:		PCBS			
Waste Code:		232			
Waste Description:		POLYMERIC RESINS			
Waste Code:		148			
Waste Description:		INORGANIC LABORATORY CHEMICALS			
Waste Code:		331			
Waste Description:		WASTE COMPRESSED GASES			
Waste Code:		121			
Waste Description:		ALKALINE WASTES - HEAVY METALS			
49	9 of 18	N/186.4	74.8 / -1.08	ALLIED PROPERTIES REIT 40 ELGIN STREET, SUITE 201 OTTAWA ON K1P 1C7	GEN
Generator No.:	ON4513736			PO Box No.:	
Status:				Country:	
Approval Years:	2012			Choice of Contact:	
Contam. Facility:				Co Admin:	
MHSW Facility:				Phone No. Admin:	
SIC Code:	531310				
SIC Description:	Real Estate Property Managers				
--Details--					
Waste Code:		113			
Waste Description:		ACID WASTE - OTHER METALS			
Waste Code:		331			
Waste Description:		WASTE COMPRESSED GASES			
Waste Code:		145			
Waste Description:		PAINT/PIGMENT/COATING RESIDUES			
Waste Code:		146			
Waste Description:		OTHER SPECIFIED INORGANICS			

Map Key	Number of Records	Direction/ Distance (m)	Elev/Diff (m)	Site	DB
<div> <div>Waste Code:</div> <div>Waste Description:</div> <div>Waste Code:</div> <div>Waste Description:</div> <div>Waste Code:</div> <div>Waste Description:</div> </div> <div> <div>252</div> <div>WASTE OILS & LUBRICANTS</div> <div>213</div> <div>PETROLEUM DISTILLATES</div> <div>148</div> <div>INORGANIC LABORATORY CHEMICALS</div> </div>					
49	10 of 18	N/186.4	74.8 / -1.08	ALLIED PROPERTIES REIT 40 ELGIN STREET, SUITE 201 OTTAWA ON	GEN
<div> <div>Generator No.:</div> <div>Status:</div> <div>Approval Years:</div> <div>Contam. Facility:</div> <div>MHSW Facility:</div> <div>SIC Code:</div> <div>SIC Description:</div> </div> <div> <div>ON4513736</div> <div></div> <div>2013</div> <div></div> <div></div> <div>531310</div> <div>REAL ESTATE PROPERTY MANAGERS</div> </div> <div> <div>PO Box No.:</div> <div>Country:</div> <div>Choice of Contact:</div> <div>Co Admin:</div> <div>Phone No. Admin:</div> </div>					
<div>--Details--</div> <div> <div>Waste Code:</div> <div>Waste Description:</div> <div>Waste Code:</div> <div>Waste Description:</div> <div>Waste Code:</div> <div>Waste Description:</div> <div>Waste Code:</div> <div>Waste Description:</div> <div>Waste Code:</div> <div>Waste Description:</div> <div>Waste Code:</div> <div>Waste Description:</div> <div>Waste Code:</div> <div>Waste Description:</div> <div>Waste Code:</div> <div>Waste Description:</div> <div>Waste Code:</div> <div>Waste Description:</div> <div>Waste Code:</div> <div>Waste Description:</div> </div> <div> <div>243</div> <div>PCBS</div> <div>252</div> <div>WASTE OILS & LUBRICANTS</div> <div>146</div> <div>OTHER SPECIFIED INORGANICS</div> <div>112</div> <div>ACID WASTE - HEAVY METALS</div> <div>121</div> <div>ALKALINE WASTES - HEAVY METALS</div> <div>331</div> <div>WASTE COMPRESSED GASES</div> <div>212</div> <div>ALIPHATIC SOLVENTS</div> <div>148</div> <div>INORGANIC LABORATORY CHEMICALS</div> <div>113</div> <div>ACID WASTE - OTHER METALS</div> <div>213</div> <div>PETROLEUM DISTILLATES</div> <div>145</div> <div>PAINT/PIGMENT/COATING RESIDUES</div> <div>122</div> <div>ALKALINE WASTES - OTHER METALS</div> </div>					
49	11 of 18	N/186.4	74.8 / -1.08	NATIONAL CAPITAL COMMISSION 202-40 Elgin St	GEN

Map Key	Number of Records	Direction/ Distance (m)	Elev/Diff (m)	Site	DB
OTTAWA ON K1P 1C7					
Generator No.:	ON0128808			PO Box No.:	
Status:				Country:	Canada
Approval Years:	2016			Choice of Contact:	CO_OFFICIAL
Contam. Facility:	No			Co Admin:	
MHSW Facility:	No			Phone No. Admin:	
SIC Code:	911910				
SIC Description:	911910				
--Details--					
Waste Code:	221				
Waste Description:	LIGHT FUELS				
Waste Code:	213				
Waste Description:	PETROLEUM DISTILLATES				
Waste Code:	232				
Waste Description:	POLYMERIC RESINS				
Waste Code:	121				
Waste Description:	ALKALINE WASTES - HEAVY METALS				
Waste Code:	112				
Waste Description:	ACID WASTE - HEAVY METALS				
Waste Code:	146				
Waste Description:	OTHER SPECIFIED INORGANICS				
Waste Code:	243				
Waste Description:	PCBS				
Waste Code:	331				
Waste Description:	WASTE COMPRESSED GASES				
Waste Code:	122				
Waste Description:	ALKALINE WASTES - OTHER METALS				
Waste Code:	145				
Waste Description:	PAINT/PIGMENT/COATING RESIDUES				
Waste Code:	148				
Waste Description:	INORGANIC LABORATORY CHEMICALS				
Waste Code:	252				
Waste Description:	WASTE OILS & LUBRICANTS				
Waste Code:	242				
Waste Description:	HALOGENATED PESTICIDES				
49	12 of 18	N/186.4	74.8 / -1.08	ALLIED PROPERTIES REIT 40 ELGIN STREET, SUITE 201 OTTAWA ON K1P 5K6	GEN
Generator No.:	ON4513736			PO Box No.:	
Status:				Country:	Canada
Approval Years:	2015			Choice of Contact:	CO_OFFICIAL
Contam. Facility:	No			Co Admin:	
MHSW Facility:	No			Phone No. Admin:	
SIC Code:	531310				
SIC Description:	REAL ESTATE PROPERTY MANAGERS				

Map Key	Number of Records	Direction/ Distance (m)	Elev/Diff (m)	Site	DB
--Details--					
Waste Code:		148			
Waste Description:		INORGANIC LABORATORY CHEMICALS			
Waste Code:		331			
Waste Description:		WASTE COMPRESSED GASES			
Waste Code:		146			
Waste Description:		OTHER SPECIFIED INORGANICS			
Waste Code:		122			
Waste Description:		ALKALINE WASTES - OTHER METALS			
Waste Code:		112			
Waste Description:		ACID WASTE - HEAVY METALS			
Waste Code:		145			
Waste Description:		PAINT/PIGMENT/COATING RESIDUES			
Waste Code:		213			
Waste Description:		PETROLEUM DISTILLATES			
Waste Code:		113			
Waste Description:		ACID WASTE - OTHER METALS			
Waste Code:		121			
Waste Description:		ALKALINE WASTES - HEAVY METALS			
Waste Code:		252			
Waste Description:		WASTE OILS & LUBRICANTS			
Waste Code:		212			
Waste Description:		ALIPHATIC SOLVENTS			
Waste Code:		243			
Waste Description:		PCBS			

49	13 of 18	N/186.4	74.8 / -1.08	NATIONAL CAPITAL COMMISSION 202-40 Elgin St OTTAWA ON K1P 1C7	GEN
Generator No.:	ON0128808			PO Box No.:	
Status:				Country:	Canada
Approval Years:	2015			Choice of Contact:	CO_OFFICIAL
Contam. Facility:	No			Co Admin:	
MHSW Facility:	No			Phone No. Admin:	
SIC Code:	911910				
SIC Description:	911910				

--Details--					
Waste Code:		145			
Waste Description:		PAINT/PIGMENT/COATING RESIDUES			
Waste Code:		243			
Waste Description:		PCBS			
Waste Code:		252			
Waste Description:		WASTE OILS & LUBRICANTS			
Waste Code:		213			
Waste Description:		PETROLEUM DISTILLATES			
Waste Code:		331			

Map Key	Number of Records	Direction/ Distance (m)	Elev/Diff (m)	Site	DB
Waste Description:		WASTE COMPRESSED GASES			
Waste Code:		242			
Waste Description:		HALOGENATED PESTICIDES			
Waste Code:		121			
Waste Description:		ALKALINE WASTES - HEAVY METALS			
Waste Code:		112			
Waste Description:		ACID WASTE - HEAVY METALS			
Waste Code:		122			
Waste Description:		ALKALINE WASTES - OTHER METALS			
Waste Code:		146			
Waste Description:		OTHER SPECIFIED INORGANICS			
Waste Code:		232			
Waste Description:		POLYMERIC RESINS			
Waste Code:		148			
Waste Description:		INORGANIC LABORATORY CHEMICALS			
Waste Code:		221			
Waste Description:		LIGHT FUELS			
49	14 of 18	N/186.4	74.8 / -1.08	ALLIED PROPERTIES REIT 40 ELGIN STREET, SUITE 201 OTTAWA ON K1P 5K6	GEN
Generator No.:		ON4513736		PO Box No.:	
Status:				Country: Canada	
Approval Years:		2016		Choice of Contact: CO_OFFICIAL	
Contam. Facility:		No		Co Admin:	
MHSW Facility:		No		Phone No. Admin:	
SIC Code:		531310			
SIC Description:		REAL ESTATE PROPERTY MANAGERS			
--Details--					
Waste Code:		122			
Waste Description:		ALKALINE WASTES - OTHER METALS			
Waste Code:		146			
Waste Description:		OTHER SPECIFIED INORGANICS			
Waste Code:		145			
Waste Description:		PAINT/PIGMENT/COATING RESIDUES			
Waste Code:		112			
Waste Description:		ACID WASTE - HEAVY METALS			
Waste Code:		243			
Waste Description:		PCBS			
Waste Code:		113			
Waste Description:		ACID WASTE - OTHER METALS			
Waste Code:		148			
Waste Description:		INORGANIC LABORATORY CHEMICALS			
Waste Code:		213			
Waste Description:		PETROLEUM DISTILLATES			

Map Key	Number of Records	Direction/ Distance (m)	Elev/Diff (m)	Site	DB
Waste Code:		121			
Waste Description:		ALKALINE WASTES - HEAVY METALS			
Waste Code:		252			
Waste Description:		WASTE OILS & LUBRICANTS			
Waste Code:		212			
Waste Description:		ALIPHATIC SOLVENTS			
Waste Code:		331			
Waste Description:		WASTE COMPRESSED GASES			
49	15 of 18	N/186.4	74.8 / -1.08	ALLIED PROPERTIES REIT 40 ELGIN STREET, SUITE 201 OTTAWA ON K1P 5K6	GEN
Generator No.:	ON4513736			PO Box No.:	
Status:				Country:	Canada
Approval Years:	2014			Choice of Contact:	CO_OFFICIAL
Contam. Facility:	No			Co Admin:	
MHSW Facility:	No			Phone No. Admin:	
SIC Code:	531310				
SIC Description:	REAL ESTATE PROPERTY MANAGERS				
--Details--					
Waste Code:		213			
Waste Description:		PETROLEUM DISTILLATES			
Waste Code:		122			
Waste Description:		ALKALINE WASTES - OTHER METALS			
Waste Code:		113			
Waste Description:		ACID WASTE - OTHER METALS			
Waste Code:		112			
Waste Description:		ACID WASTE - HEAVY METALS			
Waste Code:		243			
Waste Description:		PCBS			
Waste Code:		252			
Waste Description:		WASTE OILS & LUBRICANTS			
Waste Code:		148			
Waste Description:		INORGANIC LABORATORY CHEMICALS			
Waste Code:		212			
Waste Description:		ALIPHATIC SOLVENTS			
Waste Code:		145			
Waste Description:		PAINT/PIGMENT/COATING RESIDUES			
Waste Code:		331			
Waste Description:		WASTE COMPRESSED GASES			
Waste Code:		146			
Waste Description:		OTHER SPECIFIED INORGANICS			
Waste Code:		121			
Waste Description:		ALKALINE WASTES - HEAVY METALS			

Map Key	Number of Records	Direction/ Distance (m)	Elev/Diff (m)	Site	DB
49	16 of 18	N/186.4	74.8 / -1.08	NATIONAL CAPITAL COMMISSION 202-40 Elgin St OTTAWA ON K1P 1C7	GEN
<div> <div> Generator No.: ON0128808 Status: Approval Years: 2014 Contam. Facility: No MHSW Facility: No SIC Code: 911910 SIC Description: 911910 </div> <div> PO Box No.: Country: Canada Choice of Contact: CO_OFFICIAL Co Admin: Phone No. Admin: </div> </div>					
--Details--					
Waste Code:		122			
Waste Description:		ALKALINE WASTES - OTHER METALS			
Waste Code:		221			
Waste Description:		LIGHT FUELS			
Waste Code:		242			
Waste Description:		HALOGENATED PESTICIDES			
Waste Code:		121			
Waste Description:		ALKALINE WASTES - HEAVY METALS			
Waste Code:		243			
Waste Description:		PCBS			
Waste Code:		331			
Waste Description:		WASTE COMPRESSED GASES			
Waste Code:		148			
Waste Description:		INORGANIC LABORATORY CHEMICALS			
Waste Code:		146			
Waste Description:		OTHER SPECIFIED INORGANICS			
Waste Code:		145			
Waste Description:		PAINT/PIGMENT/COATING RESIDUES			
Waste Code:		112			
Waste Description:		ACID WASTE - HEAVY METALS			
Waste Code:		213			
Waste Description:		PETROLEUM DISTILLATES			
Waste Code:		252			
Waste Description:		WASTE OILS & LUBRICANTS			
Waste Code:		232			
Waste Description:		POLYMERIC RESINS			
49	17 of 18	N/186.4	74.8 / -1.08	ALLIED PROPERTIES REIT 40 ELGIN STREET, SUITE 201 OTTAWA ON K1P 5K6	GEN
<div> <div> Generator No.: ON4513736 Status: Registered Approval Years: As of Dec 2017 Contam. Facility: MHSW Facility: SIC Code: SIC Description: </div> <div> PO Box No.: Country: Canada Choice of Contact: Co Admin: Phone No. Admin: </div> </div>					

Map Key	Number of Records	Direction/ Distance (m)	Elev/Diff (m)	Site	DB
--Details--					
Waste Code:		148 C			
Waste Description:		Misc. wastes and inorganic chemicals			
Waste Code:		112 C			
Waste Description:		Acid solutions - containing heavy metals			
Waste Code:		121 C			
Waste Description:		Alkaline slutions - containing heavy metals			
Waste Code:		331 I			
Waste Description:		Waste compressed gases including cylinders			
Waste Code:		213 I			
Waste Description:		Petroleum distillates			
Waste Code:		145 I			
Waste Description:		Wastes from the use of pigments, coatings and paints			
Waste Code:		113 C			
Waste Description:		Acid solutions - containing other metals and non-metals			
Waste Code:		212 L			
Waste Description:		Aliphatic solvents and residues			
Waste Code:		146 T			
Waste Description:		Other specified inorganic sludges, slurries or solids			
Waste Code:		243 D			
Waste Description:		PCB			
Waste Code:		252 L			
Waste Description:		Waste crankcase oils and lubricants			
Waste Code:		122 C			
Waste Description:		Alkaline slutions - containing other metals and non-metals (not cyanide)			
49	18 of 18	N/186.4	74.8 / -1.08	202 - 40 Elgin St Ottawa; Ottawa ON	SPL
Ref No:	0833-9AYNFF			Sector Type:	Sewer (Private or Municipal)
Contaminant Name:	SEWAGE,RAW UNCHLORINATED			Source Type:	
Contaminant Code:	44			Receiving Medium:	
Contaminant Limit 1:				Receiving Env:	
Contam Limit Freq 1:				Environment Impact:	Not Anticipated
Contaminant UN No 1:				Nature of Impact:	Soil Contamination
Contaminant Qty:	20 L			SAC Action Class:	Land Spills
Material Group:				Year:	
MOE Reported Dt:	2013/08/27			Site Address:	202 - 40 Elgin St
Health/Env Conseq:				Site Conc:	
Incident Dt:	2013/08/23			Site Lot:	
Incident Cause:	Operator/Human error			Site County/District:	
Incident Event:				Site Municipality:	Ottawa; Ottawa
Incident Reason:	Unknown / N/A			Site Postal Code:	
Incident Summary:	DST Consulting Eng, 20 L grey water to soil				
50	1 of 2	N/187.9	74.8 / -1.08	2025020 ONTARIO INC Chambers Building 42 Elgin Street Ottawa ON K1P 5K6	GEN

Map Key	Number of Records	Direction/ Distance (m)	Elev/Diff (m)	Site	DB
Generator No.: Status: Approval Years: Contam. Facility: MHSW Facility: SIC Code: SIC Description:	ON4484178 2010 621499	 All Other Out-Patient Care Centres		PO Box No.: Country: Choice of Contact: Co Admin: Phone No. Admin:	
--Details-- Waste Code: Waste Description:		312 PATHOLOGICAL WASTES			
Waste Code: Waste Description:		261 PHARMACEUTICALS			
50	2 of 2	N/187.9	74.8 / -1.08	2025020 ONTARIO INC Chambers Building 42 Elgin Street Ottawa ON K1P 5K6	GEN
Generator No.: Status: Approval Years: Contam. Facility: MHSW Facility: SIC Code: SIC Description:	ON4484178 2011 621499	 All Other Out-Patient Care Centres		PO Box No.: Country: Choice of Contact: Co Admin: Phone No. Admin:	
--Details-- Waste Code: Waste Description:		312 PATHOLOGICAL WASTES			
Waste Code: Waste Description:		261 PHARMACEUTICALS			
51	1 of 3	S/190.3	74.8 / -1.09	CHIROPRACTIC HEALTH GROUP 150 METCALFE STREET, SUITE 2200 X-RAY ROOM OTTAWA ON K2P 1P1	GEN
Generator No.: Status: Approval Years: Contam. Facility: MHSW Facility: SIC Code: SIC Description:	ON2452100 99,00,01,02,03,04 8661	 CHIRO./OSTEOPATHS		PO Box No.: Country: Choice of Contact: Co Admin: Phone No. Admin:	
--Details-- Waste Code: Waste Description:		264 PHOTOPROCESSING WASTES			
51	2 of 3	S/190.3	74.8 / -1.09	LITHWICK CORPORATION 150 METCALFE STREET OTTAWA ON K2P 1P1	GEN
Generator No.: Status: Approval Years:	ON7459647 03,04			PO Box No.: Country: Choice of Contact:	

Map Key	Number of Records	Direction/ Distance (m)	Elev/Diff (m)	Site	DB
Contam. Facility: MHSW Facility: SIC Code: SIC Description:					
Co Admin: Phone No. Admin:					
51	3 of 3	S/190.3	74.8 / -1.09	Metcalfe St. Chiropractic and Wellness Centre 150 METCALFE STREET, SUITE 2200 X-RAY ROOM OTTAWA ON K2P 1P1	GEN
Generator No.: ON2452100 Status: Approval Years: 05,06 Contam. Facility: MHSW Facility: SIC Code: 621310 SIC Description: Offices of Chiropractors					
PO Box No.: Country: Choice of Contact: Co Admin: Phone No. Admin:					
--Details-- Waste Code: 264 Waste Description: PHOTOPROCESSING WASTES					
52	1 of 1	WNW/196.6	79.6 / 3.68	Ashcroft Homes Ltd. 106 Sparks St Ottawa ON K1P 5B6	GEN
Generator No.: ON8111777 Status: Approval Years: 2016 Contam. Facility: No MHSW Facility: No SIC Code: 236220 SIC Description: COMMERCIAL AND INSTITUTIONAL BUILDING CONSTRUCTION					
PO Box No.: Country: Canada Choice of Contact: CO_OFFICIAL Co Admin: Phone No. Admin:					
--Details-- Waste Code: 221 Waste Description: LIGHT FUELS Waste Code: 252 Waste Description: WASTE OILS & LUBRICANTS					
53	1 of 2	ESE/196.7	70.8 / -5.03	O.C. TRANSP ELGIN ST NORTHBOUND, AT LAURIER MOTOR VEHICLE (OPERATING FLUID) OTTAWA CITY ON	SPL
Ref No: 119627 Contaminant Name: Contaminant Code: Contaminant Limit 1: Contam Limit Freq 1: Contaminant UN No 1: Contaminant Qty: Material Group: MOE Reported Dt: 10/13/1995 Health/Env Conseq: Incident Dt: 10/13/1995 Incident Cause: PIPE/HOSE LEAK Incident Event:					
Sector Type: Source Type: Receiving Medium: LAND / WATER Receiving Env: Environment Impact: NOT ANTICIPATED Nature of Impact: SAC Action Class: Year: Site Address: Site Conc: Site Lot: Site County/District: Site Municipality: 20101					

Map Key	Number of Records	Direction/ Distance (m)	Elev/Diff (m)	Site	DB
Incident Reason: Incident Summary:		UNKNOWN O-C TRANSP-9L ANTI-FREEZTO PVMT, SMALL AMNT TO NON-OVERFL C- BASIN.WORKS.		Site Postal Code:	
53	2 of 2	ESE/196.7	70.8 / -5.03	intersection of Laurier and Elgin Ottawa ON	SPL
Ref No: Contaminant Name: Contaminant Code: Contaminant Limit 1: Contam Limit Freq 1: Contaminant UN No 1: Contaminant Qty: Material Group: MOE Reported Dt: Health/Env Conseq: Incident Dt: Incident Cause: Incident Event: Incident Reason: Incident Summary:		8384-AN9JYR CONCRETE ADMIXTURE (DE-WATERING) 28 n/a 400 L 6/12/2017 2 - Minor Environment 6/12/2017 Leak/Break Operator/Human Error OLRT - 400L concrete accelerator to asphalt/contained/cleaning		Sector Type: Source Type: Receiving Medium: Receiving Env: Environment Impact: Nature of Impact: SAC Action Class: Year: Site Address: Site Conc: Site Lot: Site County/District: Site Municipality: Site Postal Code:	
				Unknown / N/A Container/Drum/Tote Land intersection of Laurier and Elgin Ottawa	
54	1 of 1	NW/197.0	79.0 / 3.17	Ottawa ON	SPL
Ref No: Contaminant Name: Contaminant Code: Contaminant Limit 1: Contam Limit Freq 1: Contaminant UN No 1: Contaminant Qty: Material Group: MOE Reported Dt: Health/Env Conseq: Incident Dt: Incident Cause: Incident Event: Incident Reason: Incident Summary:		5603-A2ZNY8 DIESEL FUEL 13 20 L 10/5/2015 10/1/2015 Equipment Failure TSSA- Spill- 20L diesel tank overflow to grd, cb		Sector Type: Source Type: Receiving Medium: Receiving Env: Environment Impact: Nature of Impact: SAC Action Class: Year: Site Address: Site Conc: Site Lot: Site County/District: Site Municipality: Site Postal Code:	
				Unknown / N/A TSSA - Fuel Safety Branch - Hydrocarbon Fuel Release/Spill Ottawa	
55	1 of 4	S/199.6	75.9 / 0.03	OTTAWA CHEMISTS 192 LAURIER AVENUE WEST OTTAWA ON K1P 5J8	29-553 GEN
Generator No.: Status: Approval Years: Contam. Facility: MHSW Facility: SIC Code: SIC Description:		ON1489900 92,93,94,95,96,97,98 3741 PHARM./MEDICAL IND.		PO Box No.: Country: Choice of Contact: Co Admin: Phone No. Admin:	
--Details-- Waste Code: Waste Description:		263 ORGANIC LABORATORY CHEMICALS			

<i>Map Key</i>	<i>Number of Records</i>	<i>Direction/ Distance (m)</i>	<i>Elev/Diff (m)</i>	<i>Site</i>	<i>DB</i>
Waste Code:		267			
Waste Description:		ORGANIC ACIDS			
Waste Code:		112			
Waste Description:		ACID WASTE - HEAVY METALS			
Waste Code:		113			
Waste Description:		ACID WASTE - OTHER METALS			
Waste Code:		114			
Waste Description:		OTHER INORGANIC ACID WASTES			
Waste Code:		121			
Waste Description:		ALKALINE WASTES - HEAVY METALS			
Waste Code:		122			
Waste Description:		ALKALINE WASTES - OTHER METALS			
Waste Code:		123			
Waste Description:		ALKALINE PHOSPHATES			
Waste Code:		148			
Waste Description:		INORGANIC LABORATORY CHEMICALS			
Waste Code:		211			
Waste Description:		AROMATIC SOLVENTS			
Waste Code:		212			
Waste Description:		ALIPHATIC SOLVENTS			
Waste Code:		213			
Waste Description:		PETROLEUM DISTILLATES			
Waste Code:		241			
Waste Description:		HALOGENATED SOLVENTS			
Waste Code:		261			
Waste Description:		PHARMACEUTICALS			
55	2 of 4	S/199.6	75.9 / 0.03	OTTAWA CHEMISTS 192 LAURIER AVENUE WEST OTTAWA ON K1P 5J8	GEN
Generator No.:	ON1489900			PO Box No.:	
Status:				Country:	
Approval Years:	99,00,01			Choice of Contact:	
Contam. Facility:				Co Admin:	
MHSW Facility:				Phone No. Admin:	
SIC Code:	3741				
SIC Description:		PHARM./MEDICAL IND.			
--Details--					
Waste Code:		112			
Waste Description:		ACID WASTE - HEAVY METALS			
Waste Code:		113			
Waste Description:		ACID WASTE - OTHER METALS			
Waste Code:		114			
Waste Description:		OTHER INORGANIC ACID WASTES			
Waste Code:		121			

Map Key	Number of Records	Direction/ Distance (m)	Elev/Diff (m)	Site	DB
<hr/>					
Waste Description:		ALKALINE WASTES - HEAVY METALS			
Waste Code:		122			
Waste Description:		ALKALINE WASTES - OTHER METALS			
Waste Code:		123			
Waste Description:		ALKALINE PHOSPHATES			
Waste Code:		148			
Waste Description:		INORGANIC LABORATORY CHEMICALS			
Waste Code:		211			
Waste Description:		AROMATIC SOLVENTS			
Waste Code:		212			
Waste Description:		ALIPHATIC SOLVENTS			
Waste Code:		213			
Waste Description:		PETROLEUM DISTILLATES			
Waste Code:		241			
Waste Description:		HALOGENATED SOLVENTS			
Waste Code:		261			
Waste Description:		PHARMACEUTICALS			
Waste Code:		263			
Waste Description:		ORGANIC LABORATORY CHEMICALS			
Waste Code:		267			
Waste Description:		ORGANIC ACIDS			
<hr/>					
55	3 of 4	S/199.6	75.9 / 0.03	KIDINKS HOLDINGS INC 200 LAURIER AVENUE WEST OTTAWA ON K1P 6M7	GEN
Generator No.:		ON5330066		PO Box No.:	
Status:				Country:	
Approval Years:		2011		Choice of Contact:	
Contam. Facility:				Co Admin:	
MHSW Facility:				Phone No. Admin:	
SIC Code:		531310			
SIC Description:					
<hr/>					
55	4 of 4	S/199.6	75.9 / 0.03	KIDINKS HOLDINGS INC 200 LAURIER AVENUE WEST OTTAWA ON K1P 6M7	GEN
Generator No.:		ON5330066		PO Box No.:	
Status:				Country:	
Approval Years:		2012		Choice of Contact:	
Contam. Facility:				Co Admin:	
MHSW Facility:				Phone No. Admin:	
SIC Code:		531310			
SIC Description:		Real Estate Property Managers			
<hr/>					
56	1 of 2	NNE/201.5	71.6 / -4.27	NATIONAL CAPITAL COMMISSION 47 ELGIN ST. CHAMBERS BLDG. C/O 161 LAURIER AVE. W. OTTAWA ON K1P 6J6	28-902 GEN

Map Key	Number of Records	Direction/ Distance (m)	Elev/Diff (m)	Site	DB
Generator No.: Status: Approval Years: Contam. Facility: MHSW Facility: SIC Code: SIC Description:	ON0128807 92,93,94,95,96,97 8152 FINAC./ECONOM. ADM.			PO Box No.: Country: Choice of Contact: Co Admin: Phone No. Admin:	
--Details-- Waste Code: Waste Description:	243 PCB'S				
56	2 of 2	NNE/201.5	71.6 / -4.27	NATIONAL CAPITAL COMMISSION 47 ELGIN STREET, CHAMBERS BUILDING OTTAWA ON	GEN
Generator No.: Status: Approval Years: Contam. Facility: MHSW Facility: SIC Code: SIC Description:	ON0128807 98 8152 FINAC./ECONOM. ADM.			PO Box No.: Country: Choice of Contact: Co Admin: Phone No. Admin:	
--Details-- Waste Code: Waste Description:	243 PCB'S				
57	1 of 7	W/203.3	79.2 / 3.31	SKETCHLEY CLEANING SERVICES LTD. 132 QUEEN ST. OTTAWA ON K1P 5C8	GEN
Generator No.: Status: Approval Years: Contam. Facility: MHSW Facility: SIC Code: SIC Description:	ON0240428 86,87,88,89 9721 POWER LAUND./CLEANERS			PO Box No.: Country: Choice of Contact: Co Admin: Phone No. Admin:	
--Details-- Waste Code: Waste Description:	241 HALOGENATED SOLVENTS				
57	2 of 7	W/203.3	79.2 / 3.31	SKETCHLEY CLEANING SERVICES LTD. 132 QUEEN ST. OTTAWA ON K1P 5C8	GEN
Generator No.: Status: Approval Years: Contam. Facility: MHSW Facility: SIC Code: SIC Description:	ON0240428 90 9721 POWER LAUND./CLEANER			PO Box No.: Country: Choice of Contact: Co Admin: Phone No. Admin:	

Map Key	Number of Records	Direction/ Distance (m)	Elev/Diff (m)	Site	DB
--Details--					
Waste Code:		241			
Waste Description:		HALOGENATED SOLVENTS			
57	3 of 7	W/203.3	79.2 / 3.31	SKETCHLEY CLEANING (OUT OF OF BUSINESS) 132 QUEEN ST. OTTAWA ON K1P 5C8	GEN
Generator No.:	ON0240428			PO Box No.:	
Status:				Country:	
Approval Years:	92,93,96,97			Choice of Contact:	
Contam. Facility:				Co Admin:	
MHSW Facility:				Phone No. Admin:	
SIC Code:	9721				
SIC Description:		POWER LAUND./CLEANER			
--Details--					
Waste Code:		241			
Waste Description:		HALOGENATED SOLVENTS			
57	4 of 7	W/203.3	79.2 / 3.31	SKETCHLEY CLEANING SERVICES LTD. 35-249 132 QUEEN ST. OTTAWA ON K1P 5C8	GEN
Generator No.:	ON0240428			PO Box No.:	
Status:				Country:	
Approval Years:	94,95			Choice of Contact:	
Contam. Facility:				Co Admin:	
MHSW Facility:				Phone No. Admin:	
SIC Code:	9721				
SIC Description:		POWER LAUND./CLEANER			
--Details--					
Waste Code:		241			
Waste Description:		HALOGENATED SOLVENTS			
57	5 of 7	W/203.3	79.2 / 3.31	SKETCHLEY CLEANING (OUT OF OF BUSINESS) 132 QUEEN STREET OTTAWA ON K1P 5C8	GEN
Generator No.:	ON0240428			PO Box No.:	
Status:				Country:	
Approval Years:	98			Choice of Contact:	
Contam. Facility:				Co Admin:	
MHSW Facility:				Phone No. Admin:	
SIC Code:	9721				
SIC Description:		POWER LAUND./CLEANERS			
--Details--					
Waste Code:		241			
Waste Description:		HALOGENATED SOLVENTS			
57	6 of 7	W/203.3	79.2 / 3.31	HILLARY (SEE&USE ON0240428 SKETCH) 132 QUEEN STREET	GEN

Map Key	Number of Records	Direction/ Distance (m)	Elev/Diff (m)	Site	DB
OTTAWA ON K1P 5C8					
Generator No.:	ON0491105			PO Box No.:	
Status:				Country:	
Approval Years:	86,87,88,89			Choice of Contact:	
Contam. Facility:				Co Admin:	
MHSW Facility:				Phone No. Admin:	
SIC Code:	9721				
SIC Description:		POWER LAUND./CLEANERS			
--Details--					
Waste Code:		241			
Waste Description:		HALOGENATED SOLVENTS			
57	7 of 7	W/203.3	79.2 / 3.31	HILLARY (SEE & USE ON0240428) 132 QUEEN STREET OTTAWA ON K1P 5C8	20-099 GEN
Generator No.:	ON0491105			PO Box No.:	
Status:				Country:	
Approval Years:	92,93,94,95,96,97,98			Choice of Contact:	
Contam. Facility:				Co Admin:	
MHSW Facility:				Phone No. Admin:	
SIC Code:	9721				
SIC Description:		POWER LAUND./CLEANER			
58	1 of 5	WSW/204.6	77.8 / 1.97	Ottawa Sheridan Hotel 150 Albert Street Ottawa ON	GEN
Generator No.:	ON9565700			PO Box No.:	
Status:				Country:	
Approval Years:	2013			Choice of Contact:	
Contam. Facility:				Co Admin:	
MHSW Facility:				Phone No. Admin:	
SIC Code:	721111				
SIC Description:		HOTELS			
--Details--					
Waste Code:		243			
Waste Description:		PCBS			
58	2 of 5	WSW/204.6	77.8 / 1.97	FOUR SEASONS HOTEL (OTTAWA) LTD. B2 LEVEL 150 ALBERT ST. OTTAWA ON K1P 5G2	GEN
Generator No.:	ON0013600			PO Box No.:	
Status:				Country:	
Approval Years:	88,89,90			Choice of Contact:	
Contam. Facility:				Co Admin:	
MHSW Facility:				Phone No. Admin:	
SIC Code:	9111				
SIC Description:		HOTELS/MOTOR HOTELS			
--Details--					
Waste Code:		241			
Waste Description:		HALOGENATED SOLVENTS			

Map Key	Number of Records	Direction/ Distance (m)	Elev/Diff (m)	Site	DB
58	3 of 5	WSW/204.6	77.8 / 1.97	CHATEAU OTTAWA HOTEL INC. 150 ALBERT STREET B2 LEVEL OTTAWA ON K1P 5G2	GEN
Generator No.:	ON0013600			PO Box No.:	
Status:				Country:	
Approval Years:	92,93,97,98,99,00			Choice of Contact:	
Contam. Facility:				Co Admin:	
MHSW Facility:				Phone No. Admin:	
SIC Code:	9111				
SIC Description:	HOTELS/MOTOR HOTELS				
--Details--					
Waste Code:	241				
Waste Description:	HALOGENATED SOLVENTS				
58	4 of 5	WSW/204.6	77.8 / 1.97	CHATEAU OTTAWA HOTEL INC. B2 LEVEL 150 ALBERT ST. OTTAWA ON K1P 5G2	15-374 GEN
Generator No.:	ON0013600			PO Box No.:	
Status:				Country:	
Approval Years:	94,95,96			Choice of Contact:	
Contam. Facility:				Co Admin:	
MHSW Facility:				Phone No. Admin:	
SIC Code:	9111				
SIC Description:	HOTELS/MOTOR HOTELS				
--Details--					
Waste Code:	241				
Waste Description:	HALOGENATED SOLVENTS				
58	5 of 5	WSW/204.6	77.8 / 1.97	CHATEAU OTT(OUT OF BUSINESS) 150 ALBERT STREET B2 LEVEL OTTAWA ON K1P 5G2	GEN
Generator No.:	ON0013600			PO Box No.:	
Status:				Country:	
Approval Years:	01			Choice of Contact:	
Contam. Facility:				Co Admin:	
MHSW Facility:				Phone No. Admin:	
SIC Code:	9111				
SIC Description:	HOTELS/MOTOR HOTELS				
--Details--					
Waste Code:	241				
Waste Description:	HALOGENATED SOLVENTS				
59	1 of 1	SSE/205.1	73.8 / -2.04	Morguard Investments Limited 151 Metcalfe St Ottawa ON L3Z3J2	GEN
Generator No.:	ON4782941			PO Box No.:	
Status:	Registered			Country:	Canada
Approval Years:	As of Dec 2017			Choice of Contact:	

Map Key	Number of Records	Direction/ Distance (m)	Elev/Diff (m)	Site	DB
Contam. Facility: MHSW Facility: SIC Code: SIC Description:				Co Admin: Phone No. Admin:	
--Details--					
Waste Code:		252 L			
Waste Description:		Waste crankcase oils and lubricants			
60	1 of 2	S/208.3	75.9 / 0.03	KIDINKS HOLDINGS INC. 200 LAURIER AVENUE WEST OTTAWA ON K1P 6M7	GEN
Generator No.:		ON6376366		PO Box No.:	
Status:				Country:	Canada
Approval Years:		2016		Choice of Contact:	CO_OFFICIAL
Contam. Facility:		No		Co Admin:	
MHSW Facility:		No		Phone No. Admin:	
SIC Code:		551113			
SIC Description:		HOLDING COMPANIES			
--Details--					
Waste Code:		146			
Waste Description:		OTHER SPECIFIED INORGANICS			
60	2 of 2	S/208.3	75.9 / 0.03	Kidinks Holdings Inc. 200 Laurier Ave West Ottawa ON K1N 7N3	GEN
Generator No.:		ON3534044		PO Box No.:	
Status:		Registered		Country:	Canada
Approval Years:		As of Dec 2017		Choice of Contact:	
Contam. Facility:				Co Admin:	
MHSW Facility:				Phone No. Admin:	
SIC Code:					
SIC Description:					
--Details--					
Waste Code:		252 L			
Waste Description:		Waste crankcase oils and lubricants			
Waste Code:		212 L			
Waste Description:		Aliphatic solvents and residues			
61	1 of 3	NW/209.3	79.9 / 4.02	NATIONAL CAPITAL COMMISSION 100 SPARKS ST. OTTAWA ON	GEN
Generator No.:		ON9928581		PO Box No.:	
Status:				Country:	
Approval Years:		2009		Choice of Contact:	
Contam. Facility:				Co Admin:	
MHSW Facility:				Phone No. Admin:	
SIC Code:		236220			
SIC Description:		Commercial and Institutional Building Construction			
--Details--					

Map Key	Number of Records	Direction/ Distance (m)	Elev/Diff (m)	Site	DB
Waste Code: 221 Waste Description: LIGHT FUELS					
61	2 of 3	NW/209.3	79.9 / 4.02	NATIONAL CAPITAL COMMISSION 100 SPARKS ST OTTAWA ON	GEN
Generator No.: ON9821556 Status: Approval Years: 2011 Contam. Facility: MHSW Facility: SIC Code: 561110 SIC Description:				PO Box No.: Country: Choice of Contact: Co Admin: Phone No. Admin:	
61	3 of 3	NW/209.3	79.9 / 4.02	100 Spark Street (down an alley) Ottawa ON	SPL
Ref No: 1108-A2ZM8Y Contaminant Name: DIESEL FUEL Contaminant Code: 13 Contaminant Limit 1: Contam Limit Freq 1: Contaminant UN No 1: Contaminant Qty: 20 L Material Group: MOE Reported Dt: 10/5/2015 Health/Env Conseq: Incident Dt: 10/5/2015 Incident Cause: Incident Event: Incident Reason: Equipment Failure Incident Summary: PIR: CofOttawa, Diesel in alley way				Sector Type: Unknown / N/A Source Type: Receiving Medium: Receiving Env: Environment Impact: Nature of Impact: SAC Action Class: Pollution Incident Reports (PIRs) and "Other" calls Year: Site Address: 100 Spark Street (down an alley) Site Conc: Site Lot: Site County/District: Site Municipality: Ottawa Site Postal Code:	
62	1 of 3	NNW/209.4	79.1 / 3.21	PUBLIC WORKS AND GOV'T.SERVICES CANADA 67 SPARKS STREET NELMS BUILDING OTTAWA ON K1P 5A5	GEN
Generator No.: ON1765022 Status: Approval Years: 96,97,98 Contam. Facility: MHSW Facility: SIC Code: 8159 SIC Description: OTHER GEN. ADMIN.				PO Box No.: Country: Choice of Contact: Co Admin: Phone No. Admin:	
--Details-- Waste Code: 112 Waste Description: ACID WASTE - HEAVY METALS Waste Code: 121 Waste Description: ALKALINE WASTES - HEAVY METALS Waste Code: 122 Waste Description: ALKALINE WASTES - OTHER METALS Waste Code: 146 Waste Description: OTHER SPECIFIED INORGANICS					

Map Key	Number of Records	Direction/ Distance (m)	Elev/Diff (m)	Site	DB
62	2 of 3	NNW/209.4	79.1 / 3.21	PUBLIC WORKS AND GOV'T.SERVICES CANADA NELMS BUILDING 67 SPARKS STREET OTTAWA ON K1P 5A5	GEN
Generator No.:	ON1765022			PO Box No.:	
Status:				Country:	
Approval Years:	99			Choice of Contact:	
Contam. Facility:				Co Admin:	
MHSW Facility:				Phone No. Admin:	
SIC Code:	8159				
SIC Description:	OTHER GEN. ADMIN.				
--Details--					
Waste Code:	112				
Waste Description:	ACID WASTE - HEAVY METALS				
Waste Code:	121				
Waste Description:	ALKALINE WASTES - HEAVY METALS				
Waste Code:	122				
Waste Description:	ALKALINE WASTES - OTHER METALS				
Waste Code:	146				
Waste Description:	OTHER SPECIFIED INORGANICS				
62	3 of 3	NNW/209.4	79.1 / 3.21	PUBLIC WORKS AND GOV'T.SERVICES CANADA NELMS BUILDING 67 SPARKS STREET OTTAWA ON K1A 0M3	GEN
Generator No.:	ON1765022			PO Box No.:	
Status:				Country:	
Approval Years:	00,01			Choice of Contact:	
Contam. Facility:				Co Admin:	
MHSW Facility:				Phone No. Admin:	
SIC Code:	8159				
SIC Description:	OTHER GEN. ADMIN.				
--Details--					
Waste Code:	112				
Waste Description:	ACID WASTE - HEAVY METALS				
Waste Code:	121				
Waste Description:	ALKALINE WASTES - HEAVY METALS				
Waste Code:	122				
Waste Description:	ALKALINE WASTES - OTHER METALS				
Waste Code:	146				
Waste Description:	OTHER SPECIFIED INORGANICS				
63	1 of 2	NW/210.0	78.5 / 2.64	PUBLIC WORKS AND GOV'T SERVICES CANADA SAXE BUILDING 73 SPARKS STREET OTTAWA ON K1P 5A5	GEN

Map Key	Number of Records	Direction/ Distance (m)	Elev/Diff (m)	Site	DB
Generator No.:	ON1765008			PO Box No.:	
Status:				Country:	
Approval Years:	94,95			Choice of Contact:	
Contam. Facility:				Co Admin:	
MHSW Facility:				Phone No. Admin:	
SIC Code:	8159				
SIC Description:		OTHER GEN. ADMIN.			
--Details--					
Waste Code:		243			
Waste Description:		PCB'S			
63	2 of 2	NW/210.0	78.5 / 2.64	73 SPARKS STREET, OTTAWA ON	INC
Incident No:		90324			
Incident ID:					
Attribute Category:		FS-Perform L1 Incident Insp			
Status Code:					
Incident Location:		FIRE - 73 SPARKS STREET, OTTAWA			
Drainage System:					
Sub Surface Contam.:					
Aff. Prop. Use Water:					
Contam. Migrated:					
Contact Natural Env.:					
Near Body of Water:					
Approx. Quant. Rel.:					
Equipment Model:					
Serial No:					
Residential App. Type:					
Commercial App. Type:					
Industrial App. Type:					
Institutional App. Type:					
Venting Type:					
Vent Connector Mater:					
Vent Chimney Mater:					
Pipeline Type:					
Pipeline Involved:					
Pipe Material:					
Depth Ground Cover:					
Regulator Location:					
Regulator Type:					
Operation Pressure:					
Liquid Prop Make:					
Liquid Prop Model:					
Liquid Prop Serial No:					
Equipment Type:					
Cylinder Capacity:					
Cylinder Capac. Units:					
Cylinder Material Type:					
Tank Capacity:					
Fuels Occurrence Type:		Fire			
Fuel Type Involved:		Natural Gas			
Date of Occurrence:		2009/07/09 00:00:00			
Time of Occurrence:		04:00:00			
Occur Insp Start Date:		2009/07/09 00:00:00			
Any Health Impact:		No			
Any Environmental Impact:		No			
Was Service Interrupted:		Yes			
Was Property Damaged:		Yes			
Operation Type Involved:		Commercial (e.g. restaurant, business unit, etc)			
Enforcement Policy:		NULL			
Prc Escalation Required:		NULL			

Map Key	Number of Records	Direction/ Distance (m)	Elev/Diff (m)	Site	DB
Task No: 2147947 Notes: Occurrence Narrative: Com'l cooking equipment caught fire due to lack of maintenance and improper installation. Tank Material Type: Tank Storage Type: Tank Location Type: Pump Flow Rate Capac: Liquid Prop Notes:					
64	1 of 3	NNW/210.4	79.6 / 3.76	PUBLIC WORKS AND GOV'T SERVICES CANADA HOPE CHAMBERS BUILDING 63 SPARKS STREET OTTAWA ON K1P 5A6	GEN
Generator No.: ON1765007 Status: Approval Years: 94,95,00,01 Contam. Facility: MHSW Facility: SIC Code: 8159 SIC Description: OTHER GEN. ADMIN. PO Box No.: Country: Choice of Contact: Co Admin: Phone No. Admin:					
--Details--					
Waste Code: 112					
Waste Description: ACID WASTE - HEAVY METALS					
Waste Code: 121					
Waste Description: ALKALINE WASTES - HEAVY METALS					
Waste Code: 122					
Waste Description: ALKALINE WASTES - OTHER METALS					
Waste Code: 146					
Waste Description: OTHER SPECIFIED INORGANICS					
Waste Code: 243					
Waste Description: PCB'S					
64	2 of 3	NNW/210.4	79.6 / 3.76	PUBLIC WORKS AND GOV'T SERVICES CANADA 63 SPARKS STREET HOPE CHAMBERS BUILDING OTTAWA ON K1P 5A6	GEN
Generator No.: ON1765007 Status: Approval Years: 96,97,98 Contam. Facility: MHSW Facility: SIC Code: 8159 SIC Description: OTHER GEN. ADMIN. PO Box No.: Country: Choice of Contact: Co Admin: Phone No. Admin:					
--Details--					
Waste Code: 112					
Waste Description: ACID WASTE - HEAVY METALS					
Waste Code: 121					
Waste Description: ALKALINE WASTES - HEAVY METALS					
Waste Code: 122					

Map Key	Number of Records	Direction/ Distance (m)	Elev/Diff (m)	Site	DB
Waste Description:		ALKALINE WASTES - OTHER METALS			
Waste Code:		146			
Waste Description:		OTHER SPECIFIED INORGANICS			
Waste Code:		243			
Waste Description:		PCB'S			
64	3 of 3	NNW/210.4	79.6 / 3.76	PUBLIC WORKS AND GOV'T SERVICES CANADA HOPE CHAMBERS BUILDING 63 SPARKS STREET OTTAWA ON K1P 5A6	GEN
Generator No.:		ON1765007		PO Box No.:	
Status:				Country:	
Approval Years:		99		Choice of Contact:	
Contam. Facility:				Co Admin:	
MHSW Facility:				Phone No. Admin:	
SIC Code:		8159			
SIC Description:		OTHER GEN. ADMIN.			
--Details--					
Waste Code:		112			
Waste Description:		ACID WASTE - HEAVY METALS			
Waste Code:		121			
Waste Description:		ALKALINE WASTES - HEAVY METALS			
Waste Code:		122			
Waste Description:		ALKALINE WASTES - OTHER METALS			
Waste Code:		146			
Waste Description:		OTHER SPECIFIED INORGANICS			
Waste Code:		243			
Waste Description:		PCB'S			
65	1 of 3	NW/211.8	79.9 / 4.00	PUBLIC WORKS AND GOV'T SERVICES CANADA 75 SPARKS STREET SAXE BUILDING OTTAWA ON K1P 5A5	GEN
Generator No.:		ON1765008		PO Box No.:	
Status:				Country:	
Approval Years:		96,97,98		Choice of Contact:	
Contam. Facility:				Co Admin:	
MHSW Facility:				Phone No. Admin:	
SIC Code:		8159			
SIC Description:		OTHER GEN. ADMIN.			
--Details--					
Waste Code:		112			
Waste Description:		ACID WASTE - HEAVY METALS			
Waste Code:		121			
Waste Description:		ALKALINE WASTES - HEAVY METALS			
Waste Code:		122			
Waste Description:		ALKALINE WASTES - OTHER METALS			

Map Key	Number of Records	Direction/ Distance (m)	Elev/Diff (m)	Site	DB
<hr/>					
Waste Code:		146			
Waste Description:		OTHER SPECIFIED INORGANICS			
Waste Code:		243			
Waste Description:		PCB'S			
<hr/>					
65	2 of 3	NW/211.8	79.9 / 4.00	PUBLIC WORKS AND GOV'T SERVICES CANADA SAXE BUILDING 75 SPARKS STREET____ OTTAWA ON K1P 5A5	GEN
Generator No.:	ON1765008			PO Box No.:	
Status:				Country:	
Approval Years:	99			Choice of Contact:	
Contam. Facility:				Co Admin:	
MHSW Facility:				Phone No. Admin:	
SIC Code:	8159				
SIC Description:		OTHER GEN. ADMIN.			
<hr/>					
--Details--					
Waste Code:		112			
Waste Description:		ACID WASTE - HEAVY METALS			
Waste Code:		121			
Waste Description:		ALKALINE WASTES - HEAVY METALS			
Waste Code:		122			
Waste Description:		ALKALINE WASTES - OTHER METALS			
Waste Code:		146			
Waste Description:		OTHER SPECIFIED INORGANICS			
Waste Code:		243			
Waste Description:		PCB'S			
<hr/>					
65	3 of 3	NW/211.8	79.9 / 4.00	PUBLIC WORKS AND GOV'T SERVICES CANADA SAXE BUILDING 75 SPARKS STREET____ OTTAWA ON K1P 5A5	GEN
Generator No.:	ON1765008			PO Box No.:	
Status:				Country:	
Approval Years:	00,01			Choice of Contact:	
Contam. Facility:				Co Admin:	
MHSW Facility:				Phone No. Admin:	
SIC Code:	8159				
SIC Description:		OTHER GEN. ADMIN.			
<hr/>					
--Details--					
Waste Code:		112			
Waste Description:		ACID WASTE - HEAVY METALS			
Waste Code:		121			
Waste Description:		ALKALINE WASTES - HEAVY METALS			
Waste Code:		122			
Waste Description:		ALKALINE WASTES - OTHER METALS			
Waste Code:		146			
Waste Description:		OTHER SPECIFIED INORGANICS			

Map Key	Number of Records	Direction/ Distance (m)	Elev/Diff (m)	Site	DB
Waste Code:		243			
Waste Description:		PCB'S			
66	1 of 13	NW/214.0	79.6 / 3.69	PUBLIC WORKS AND GOV'T. SERVICES CANADA 59 SPARKS STREET/85 SPARKS STREET 80 WELLINGTON STREET OTTAWA ON K1A 0M3	GEN
Generator No.:		ON1765005		PO Box No.:	
Status:				Country:	
Approval Years:		98		Choice of Contact:	
Contam. Facility:				Co Admin:	
MHSW Facility:				Phone No. Admin:	
SIC Code:		8159			
SIC Description:		OTHER GEN. ADMIN.			
--Details--					
Waste Code:		112			
Waste Description:		ACID WASTE - HEAVY METALS			
Waste Code:		121			
Waste Description:		ALKALINE WASTES - HEAVY METALS			
Waste Code:		122			
Waste Description:		ALKALINE WASTES - OTHER METALS			
Waste Code:		146			
Waste Description:		OTHER SPECIFIED INORGANICS			
Waste Code:		212			
Waste Description:		ALIPHATIC SOLVENTS			
Waste Code:		243			
Waste Description:		PCB'S			
Waste Code:		252			
Waste Description:		WASTE OILS & LUBRICANTS			
66	2 of 13	NW/214.0	79.6 / 3.69	PUBLIC WORKS AND GOV'T SERVICES CANADA 59 & 85 SPARKS STREET__ 80 WELLINGTON STREET OTTAWA ON K1A 0M3	GEN
Generator No.:		ON1765005		PO Box No.:	
Status:				Country:	
Approval Years:		99		Choice of Contact:	
Contam. Facility:				Co Admin:	
MHSW Facility:				Phone No. Admin:	
SIC Code:		8159			
SIC Description:		OTHER GEN. ADMIN.			
--Details--					
Waste Code:		112			
Waste Description:		ACID WASTE - HEAVY METALS			
Waste Code:		121			
Waste Description:		ALKALINE WASTES - HEAVY METALS			
Waste Code:		243			

Map Key	Number of Records	Direction/ Distance (m)	Elev/Diff (m)	Site	DB
Waste Description:		PCB'S			
Waste Code:		252			
Waste Description:		WASTE OILS & LUBRICANTS			
Waste Code:		122			
Waste Description:		ALKALINE WASTES - OTHER METALS			
Waste Code:		146			
Waste Description:		OTHER SPECIFIED INORGANICS			
Waste Code:		212			
Waste Description:		ALIPHATIC SOLVENTS			
66	3 of 13	NW/214.0	79.6 / 3.69	PUBLIC WORKS AND GOV'T SERVICES CANADA 59 & 85 SPARKS STREET 80 WELLINGTON STREET OTTAWA ON K1A 0M3	GEN
Generator No.:		ON1765005		PO Box No.:	
Status:				Country:	
Approval Years:		00,01		Choice of Contact:	
Contam. Facility:				Co Admin:	
MHSW Facility:				Phone No. Admin:	
SIC Code:		8159			
SIC Description:		OTHER GEN. ADMIN.			
--Details--					
Waste Code:		112			
Waste Description:		ACID WASTE - HEAVY METALS			
Waste Code:		121			
Waste Description:		ALKALINE WASTES - HEAVY METALS			
Waste Code:		122			
Waste Description:		ALKALINE WASTES - OTHER METALS			
Waste Code:		145			
Waste Description:		PAINT/PIGMENT/COATING RESIDUES			
Waste Code:		146			
Waste Description:		OTHER SPECIFIED INORGANICS			
Waste Code:		212			
Waste Description:		ALIPHATIC SOLVENTS			
Waste Code:		243			
Waste Description:		PCB'S			
Waste Code:		252			
Waste Description:		WASTE OILS & LUBRICANTS			
Waste Code:		331			
Waste Description:		WASTE COMPRESSED GASES			
66	4 of 13	NW/214.0	79.6 / 3.69	PUBLIC WORKS AND GOV'T SERVICES CANADA 85 SPARKS STREET OTTAWA ON K1P 5A7	GEN

Map Key	Number of Records	Direction/ Distance (m)	Elev/Diff (m)	Site	DB
Generator No.: Status: Approval Years: Contam. Facility: MHSW Facility: SIC Code: SIC Description:	ON1765005 02,03,04,05,06,07,08 			PO Box No.: Country: Choice of Contact: Co Admin: Phone No. Admin:	
--Details--					
Waste Code: Waste Description:	112 ACID WASTE - HEAVY METALS				
Waste Code: Waste Description:	121 ALKALINE WASTES - HEAVY METALS				
Waste Code: Waste Description:	122 ALKALINE WASTES - OTHER METALS				
Waste Code: Waste Description:	145 PAINT/PIGMENT/COATING RESIDUES				
Waste Code: Waste Description:	146 OTHER SPECIFIED INORGANICS				
Waste Code: Waste Description:	212 ALIPHATIC SOLVENTS				
Waste Code: Waste Description:	252 WASTE OILS & LUBRICANTS				
Waste Code: Waste Description:	331 WASTE COMPRESSED GASES				
Waste Code: Waste Description:	243 PCB'S				

66	5 of 13	NW/214.0	79.6 / 3.69	PUBLIC WORKS AND GOV'T SERVICES CANADA 85 SPARKS STREET OTTAWA ON K1P 5A7	GEN
Generator No.: Status: Approval Years: Contam. Facility: MHSW Facility: SIC Code: SIC Description:	ON1765005 2009 561799 			PO Box No.: Country: Choice of Contact: Co Admin: Phone No. Admin:	
		All Other Services to Buildings and Dwellings			
--Details--					
Waste Code: Waste Description:	112 ACID WASTE - HEAVY METALS				
Waste Code: Waste Description:	121 ALKALINE WASTES - HEAVY METALS				
Waste Code: Waste Description:	122 ALKALINE WASTES - OTHER METALS				
Waste Code: Waste Description:	145 PAINT/PIGMENT/COATING RESIDUES				

<i>Map Key</i>	<i>Number of Records</i>	<i>Direction/ Distance (m)</i>	<i>Elev/Diff (m)</i>	<i>Site</i>	<i>DB</i>
<i>Waste Code:</i>		146			
<i>Waste Description:</i>		OTHER SPECIFIED INORGANICS			
<i>Waste Code:</i>		148			
<i>Waste Description:</i>		INORGANIC LABORATORY CHEMICALS			
<i>Waste Code:</i>		212			
<i>Waste Description:</i>		ALIPHATIC SOLVENTS			
<i>Waste Code:</i>		243			
<i>Waste Description:</i>		PCBS			
<i>Waste Code:</i>		252			
<i>Waste Description:</i>		WASTE OILS & LUBRICANTS			
<i>Waste Code:</i>		331			
<i>Waste Description:</i>		WASTE COMPRESSED GASES			
66	6 of 13	NW/214.0	79.6 / 3.69	PUBLIC WORKS AND GOV'T SERVICES CANADA 85 SPARKS STREET OTTAWA ON K1P 5A7	GEN
<i>Generator No.:</i>	ON1765005			<i>PO Box No.:</i>	
<i>Status:</i>				<i>Country:</i>	
<i>Approval Years:</i>	2010			<i>Choice of Contact:</i>	
<i>Contam. Facility:</i>				<i>Co Admin:</i>	
<i>MHSW Facility:</i>				<i>Phone No. Admin:</i>	
<i>SIC Code:</i>	561799				
<i>SIC Description:</i>		All Other Services to Buildings and Dwellings			
--Details--					
<i>Waste Code:</i>		243			
<i>Waste Description:</i>		PCBS			
<i>Waste Code:</i>		145			
<i>Waste Description:</i>		PAINT/PIGMENT/COATING RESIDUES			
<i>Waste Code:</i>		263			
<i>Waste Description:</i>		ORGANIC LABORATORY CHEMICALS			
<i>Waste Code:</i>		252			
<i>Waste Description:</i>		WASTE OILS & LUBRICANTS			
<i>Waste Code:</i>		148			
<i>Waste Description:</i>		INORGANIC LABORATORY CHEMICALS			
<i>Waste Code:</i>		212			
<i>Waste Description:</i>		ALIPHATIC SOLVENTS			
<i>Waste Code:</i>		112			
<i>Waste Description:</i>		ACID WASTE - HEAVY METALS			
<i>Waste Code:</i>		121			
<i>Waste Description:</i>		ALKALINE WASTES - HEAVY METALS			
<i>Waste Code:</i>		122			
<i>Waste Description:</i>		ALKALINE WASTES - OTHER METALS			
<i>Waste Code:</i>		146			
<i>Waste Description:</i>		OTHER SPECIFIED INORGANICS			
<i>Waste Code:</i>		331			

Map Key	Number of Records	Direction/ Distance (m)	Elev/Diff (m)	Site	DB
Waste Description:		WASTE COMPRESSED GASES			
66	7 of 13	NW/214.0	79.6 / 3.69	PUBLIC WORKS AND GOV'T SERVICES CANADA 85 SPARKS STREET OTTAWA ON K1P 5A7	GEN
Generator No.:	ON1765005			PO Box No.:	
Status:				Country:	
Approval Years:	2011			Choice of Contact:	
Contam. Facility:				Co Admin:	
MHSW Facility:				Phone No. Admin:	
SIC Code:	561799				
SIC Description:	All Other Services to Buildings and Dwellings				
--Details--					
Waste Code:	148				
Waste Description:	INORGANIC LABORATORY CHEMICALS				
Waste Code:	122				
Waste Description:	ALKALINE WASTES - OTHER METALS				
Waste Code:	263				
Waste Description:	ORGANIC LABORATORY CHEMICALS				
Waste Code:	112				
Waste Description:	ACID WASTE - HEAVY METALS				
Waste Code:	252				
Waste Description:	WASTE OILS & LUBRICANTS				
Waste Code:	331				
Waste Description:	WASTE COMPRESSED GASES				
Waste Code:	146				
Waste Description:	OTHER SPECIFIED INORGANICS				
Waste Code:	121				
Waste Description:	ALKALINE WASTES - HEAVY METALS				
Waste Code:	145				
Waste Description:	PAINT/PIGMENT/COATING RESIDUES				
Waste Code:	212				
Waste Description:	ALIPHATIC SOLVENTS				
Waste Code:	243				
Waste Description:	PCBS				
66	8 of 13	NW/214.0	79.6 / 3.69	PUBLIC WORKS AND GOV'T SERVICES CANADA 85 SPARKS STREET OTTAWA ON K1P 5A7	GEN
Generator No.:	ON1765005			PO Box No.:	
Status:				Country:	
Approval Years:	2012			Choice of Contact:	
Contam. Facility:				Co Admin:	
MHSW Facility:				Phone No. Admin:	
SIC Code:	561799				
SIC Description:	All Other Services to Buildings and Dwellings				

Map Key	Number of Records	Direction/ Distance (m)	Elev/Diff (m)	Site	DB
--Details--					
Waste Code:		148			
Waste Description:		INORGANIC LABORATORY CHEMICALS			
Waste Code:		112			
Waste Description:		ACID WASTE - HEAVY METALS			
Waste Code:		263			
Waste Description:		ORGANIC LABORATORY CHEMICALS			
Waste Code:		212			
Waste Description:		ALIPHATIC SOLVENTS			
Waste Code:		145			
Waste Description:		PAINT/PIGMENT/COATING RESIDUES			
Waste Code:		146			
Waste Description:		OTHER SPECIFIED INORGANICS			
Waste Code:		121			
Waste Description:		ALKALINE WASTES - HEAVY METALS			
Waste Code:		331			
Waste Description:		WASTE COMPRESSED GASES			
Waste Code:		122			
Waste Description:		ALKALINE WASTES - OTHER METALS			
Waste Code:		243			
Waste Description:		PCBS			
Waste Code:		252			
Waste Description:		WASTE OILS & LUBRICANTS			
66	9 of 13	NW/214.0	79.6 / 3.69	PUBLIC WORKS AND GOV'T SERVICES CANADA 85 SPARKS STREET OTTAWA ON	GEN
Generator No.:	ON1765005			PO Box No.:	
Status:				Country:	
Approval Years:	2013			Choice of Contact:	
Contam. Facility:				Co Admin:	
MHSW Facility:				Phone No. Admin:	
SIC Code:	561799				
SIC Description:		ALL OTHER SERVICES TO BUILDINGS AND DWELLINGS			
--Details--					
Waste Code:		263			
Waste Description:		ORGANIC LABORATORY CHEMICALS			
Waste Code:		145			
Waste Description:		PAINT/PIGMENT/COATING RESIDUES			
Waste Code:		146			
Waste Description:		OTHER SPECIFIED INORGANICS			
Waste Code:		112			
Waste Description:		ACID WASTE - HEAVY METALS			
Waste Code:		252			

Map Key	Number of Records	Direction/ Distance (m)	Elev/Diff (m)	Site	DB
Waste Description:		WASTE OILS & LUBRICANTS			
Waste Code:		122			
Waste Description:		ALKALINE WASTES - OTHER METALS			
Waste Code:		243			
Waste Description:		PCBS			
Waste Code:		331			
Waste Description:		WASTE COMPRESSED GASES			
Waste Code:		148			
Waste Description:		INORGANIC LABORATORY CHEMICALS			
Waste Code:		121			
Waste Description:		ALKALINE WASTES - HEAVY METALS			
Waste Code:		212			
Waste Description:		ALIPHATIC SOLVENTS			
66	10 of 13	NW/214.0	79.6 / 3.69	PUBLIC WORKS AND GOV'T SERVICES CANADA 85 SPARKS STREET OTTAWA ON K1A 0M3	GEN
Generator No.:		ON1765005		PO Box No.:	
Status:				Country: Canada	
Approval Years:		2016		Choice of Contact: CO_OFFICIAL	
Contam. Facility:		No		Co Admin: Christopher Robinson	
MHSW Facility:		No		Phone No. Admin: (613)-957-1138 Ext.	
SIC Code:		561799			
SIC Description:		ALL OTHER SERVICES TO BUILDINGS AND DWELLINGS			
--Details--					
Waste Code:		122			
Waste Description:		ALKALINE WASTES - OTHER METALS			
Waste Code:		148			
Waste Description:		INORGANIC LABORATORY CHEMICALS			
Waste Code:		252			
Waste Description:		WASTE OILS & LUBRICANTS			
Waste Code:		146			
Waste Description:		OTHER SPECIFIED INORGANICS			
Waste Code:		331			
Waste Description:		WASTE COMPRESSED GASES			
Waste Code:		263			
Waste Description:		ORGANIC LABORATORY CHEMICALS			
Waste Code:		145			
Waste Description:		PAINT/PIGMENT/COATING RESIDUES			
Waste Code:		112			
Waste Description:		ACID WASTE - HEAVY METALS			
Waste Code:		243			
Waste Description:		PCBS			
Waste Code:		212			
Waste Description:		ALIPHATIC SOLVENTS			

Map Key	Number of Records	Direction/ Distance (m)	Elev/Diff (m)	Site	DB
<div>Waste Code: 121</div> <div>Waste Description: ALKALINE WASTES - HEAVY METALS</div>					
66	11 of 13	NW/214.0	79.6 / 3.69	PUBLIC WORKS AND GOV'T SERVICES CANADA 85 SPARKS STREET OTTAWA ON K1A 0M3	GEN
<div>Generator No.: ON1765005</div> <div>Status:</div> <div>Approval Years: 2015</div> <div>Contam. Facility: No</div> <div>MHSW Facility: No</div> <div>SIC Code: 561799</div> <div>SIC Description: ALL OTHER SERVICES TO BUILDINGS AND DWELLINGS</div>		<div>PO Box No.:</div> <div>Country: Canada</div> <div>Choice of Contact: CO_OFFICIAL</div> <div>Co Admin: Christopher Robinson</div> <div>Phone No. Admin: (613)-957-1138 Ext.</div>			
<div>--Details--</div> <div>Waste Code: 145</div> <div>Waste Description: PAINT/PIGMENT/COATING RESIDUES</div> <div>Waste Code: 112</div> <div>Waste Description: ACID WASTE - HEAVY METALS</div> <div>Waste Code: 212</div> <div>Waste Description: ALIPHATIC SOLVENTS</div> <div>Waste Code: 331</div> <div>Waste Description: WASTE COMPRESSED GASES</div> <div>Waste Code: 148</div> <div>Waste Description: INORGANIC LABORATORY CHEMICALS</div> <div>Waste Code: 252</div> <div>Waste Description: WASTE OILS & LUBRICANTS</div> <div>Waste Code: 121</div> <div>Waste Description: ALKALINE WASTES - HEAVY METALS</div> <div>Waste Code: 122</div> <div>Waste Description: ALKALINE WASTES - OTHER METALS</div> <div>Waste Code: 146</div> <div>Waste Description: OTHER SPECIFIED INORGANICS</div> <div>Waste Code: 243</div> <div>Waste Description: PCBS</div> <div>Waste Code: 263</div> <div>Waste Description: ORGANIC LABORATORY CHEMICALS</div>					
66	12 of 13	NW/214.0	79.6 / 3.69	PUBLIC WORKS AND GOV'T SERVICES CANADA 85 SPARKS STREET OTTAWA ON K1A 0M3	GEN
<div>Generator No.: ON1765005</div> <div>Status:</div> <div>Approval Years: 2014</div> <div>Contam. Facility: No</div> <div>MHSW Facility: No</div>		<div>PO Box No.:</div> <div>Country: Canada</div> <div>Choice of Contact: CO_OFFICIAL</div> <div>Co Admin: Fisher Andrew</div> <div>Phone No. Admin: (819)775-7329 Ext.</div>			

Map Key	Number of Records	Direction/ Distance (m)	Elev/Diff (m)	Site	DB
<hr/>					
SIC Code:	561799				
SIC Description:	ALL OTHER SERVICES TO BUILDINGS AND DWELLINGS				
--Details--					
Waste Code:	148				
Waste Description:	INORGANIC LABORATORY CHEMICALS				
Waste Code:	145				
Waste Description:	PAINT/PIGMENT/COATING RESIDUES				
Waste Code:	122				
Waste Description:	ALKALINE WASTES - OTHER METALS				
Waste Code:	146				
Waste Description:	OTHER SPECIFIED INORGANICS				
Waste Code:	331				
Waste Description:	WASTE COMPRESSED GASES				
Waste Code:	121				
Waste Description:	ALKALINE WASTES - HEAVY METALS				
Waste Code:	263				
Waste Description:	ORGANIC LABORATORY CHEMICALS				
Waste Code:	212				
Waste Description:	ALIPHATIC SOLVENTS				
Waste Code:	243				
Waste Description:	PCBS				
Waste Code:	252				
Waste Description:	WASTE OILS & LUBRICANTS				
Waste Code:	112				
Waste Description:	ACID WASTE - HEAVY METALS				
<hr/>					
66	13 of 13	NW/214.0	79.6 / 3.69	PUBLIC WORKS AND GOV'T SERVICES CANADA 85 SPARKS STREET OTTAWA ON K1A 0M3	GEN
Generator No.:	ON1765005			PO Box No.:	
Status:	Registered			Country:	Canada
Approval Years:	As of Dec 2017			Choice of Contact:	
Contam. Facility:				Co Admin:	
MHSW Facility:				Phone No. Admin:	
SIC Code:					
SIC Description:					
--Details--					
Waste Code:	331 I				
Waste Description:	Waste compressed gases including cylinders				
Waste Code:	146 R				
Waste Description:	Other specified inorganic sludges, slurries or solids				
Waste Code:	145 I				
Waste Description:	Wastes from the use of pigments, coatings and paints				
Waste Code:	263 I				
Waste Description:	Misc. waste organic chemicals				

Map Key	Number of Records	Direction/ Distance (m)	Elev/Diff (m)	Site	DB
<hr/>					
Waste Code:		212 L			
Waste Description:		Aliphatic solvents and residues			
Waste Code:		112 C			
Waste Description:		Acid solutions - containing heavy metals			
Waste Code:		122 C			
Waste Description:		Alkaline slutions - containing other metals and non-metals (not cyanide)			
Waste Code:		252 L			
Waste Description:		Waste crankcase oils and lubricants			
Waste Code:		146 T			
Waste Description:		Other specified inorganic sludges, slurries or solids			
Waste Code:		148 C			
Waste Description:		Misc. wastes and inorganic chemicals			
Waste Code:		145 H			
Waste Description:		Wastes from the use of pigments, coatings and paints			
Waste Code:		121 C			
Waste Description:		Alkaline slutions - containing heavy metals			
Waste Code:		252 I			
Waste Description:		Waste crankcase oils and lubricants			
Waste Code:		243 D			
Waste Description:		PCB			
<hr/>					
<u>67</u>	1 of 5	SW/220.0	76.8 / 0.92	SPIC & SPAN-VALETOR-CASH CLEANERS 227 LAURIER AVE. WEST OTTAWA ON K1P 5J6	GEN
Generator No.:	ON0573421			PO Box No.:	
Status:				Country:	
Approval Years:	88,89,90			Choice of Contact:	
Contam. Facility:				Co Admin:	
MHSW Facility:				Phone No. Admin:	
SIC Code:	9721				
SIC Description:	POWER LAUND./CLEANER				
--Details--					
Waste Code:	241				
Waste Description:	HALOGENATED SOLVENTS				
<hr/>					
<u>67</u>	2 of 5	SW/220.0	76.8 / 0.92	SPIC & SPAN-VALETOR-CASH CLEANERS 227 LAURIER AVENUE WEST OTTAWA ON K1P 5J6	GEN
Generator No.:	ON0573421			PO Box No.:	
Status:				Country:	
Approval Years:	92,93,97,98,99,00,01			Choice of Contact:	
Contam. Facility:				Co Admin:	
MHSW Facility:				Phone No. Admin:	
SIC Code:	9721				
SIC Description:	POWER LAUND./CLEANER				
--Details--					
Waste Code:	241				

Map Key	Number of Records	Direction/ Distance (m)	Elev/Diff (m)	Site	DB
Waste Description:		HALOGENATED SOLVENTS			
67	3 of 5	SW/220.0	76.8 / 0.92	SPIC & SPAN-VALETOR-CASH CLEANERS 35-323 227 LAURIER AVE. WEST OTTAWA ON K1P 5J6	GEN
Generator No.:	ON0573421			PO Box No.:	
Status:				Country:	
Approval Years:	94,95,96			Choice of Contact:	
Contam. Facility:				Co Admin:	
MHSW Facility:				Phone No. Admin:	
SIC Code:	9721				
SIC Description:	POWER LAUND./CLEANER				
--Details--					
Waste Code:	241				
Waste Description:	HALOGENATED SOLVENTS				
67	4 of 5	SW/220.0	76.8 / 0.92	LAURIER DRY CLEANERS 227 LAURIER AVE. WEST OTTAWA ON K1P 5J6	GEN
Generator No.:	ON2125100			PO Box No.:	
Status:				Country:	
Approval Years:	96,97,98			Choice of Contact:	
Contam. Facility:				Co Admin:	
MHSW Facility:				Phone No. Admin:	
SIC Code:	9721				
SIC Description:	POWER LAUND./CLEANERS				
--Details--					
Waste Code:	241				
Waste Description:	HALOGENATED SOLVENTS				
67	5 of 5	SW/220.0	76.8 / 0.92	LAURIER DRY CLEANERS 227 LAURIER AVENUE WEST OTTAWA ON K1P 5J6	GEN
Generator No.:	ON2125100			PO Box No.:	
Status:				Country:	
Approval Years:	99,00,01			Choice of Contact:	
Contam. Facility:				Co Admin:	
MHSW Facility:				Phone No. Admin:	
SIC Code:	9721				
SIC Description:	POWER LAUND./CLEANERS				
--Details--					
Waste Code:	241				
Waste Description:	HALOGENATED SOLVENTS				
68	1 of 1	SSW/220.1	76.9 / 0.99	PHOTOGO-BLACKBURN HAMLET 225 LAURIER OTTAWA ON K1P 5J6	GEN
Generator No.:	ON1484701			PO Box No.:	

Map Key	Number of Records	Direction/ Distance (m)	Elev/Diff (m)	Site	DB
Status: Approval Years: 94,95,96,97,98,99,00,01 Contam. Facility: MHSW Facility: SIC Code: 2821 SIC Description: PLATEMAKING, ETC.					
Country: Choice of Contact: Co Admin: Phone No. Admin:					
--Details-- Waste Code: 264 Waste Description: PHOTOPROCESSING WASTES					
69	1 of 9	W/220.7	78.9 / 3.00	OXFORD PROPERTIES GROUP INC. WORLD EXCHANGE PLAZA 45 O'CONNOR STREET OTTAWA ON K1P 1A4	GEN
Generator No.: ON2158502 Status: Approval Years: 98,99,00,01 Contam. Facility: MHSW Facility: SIC Code: 9959 SIC Description: OTHER SERV. TO BLDG.					
PO Box No.: Country: Choice of Contact: Co Admin: Phone No. Admin:					
--Details-- Waste Code: 213 Waste Description: PETROLEUM DISTILLATES					
69	2 of 9	W/220.7	78.9 / 3.00	3170497 Canada Inc. 300-45 O'Connor St. Ottawa ON K1P 1A4	GEN
Generator No.: ON7346465 Status: Approval Years: 03,04 Contam. Facility: MHSW Facility: SIC Code: 531310 SIC Description: Real Estate Property Managers					
PO Box No.: Country: Choice of Contact: Co Admin: Phone No. Admin:					
69	3 of 9	W/220.7	78.9 / 3.00	Bentall Kennedy (Canada) LP 45 O'Connor Street Ottawa ON K1P 1A4	GEN
Generator No.: ON8385765 Status: Approval Years: 2011 Contam. Facility: MHSW Facility: SIC Code: 531310 SIC Description:					
PO Box No.: Country: Choice of Contact: Co Admin: Phone No. Admin:					
69	4 of 9	W/220.7	78.9 / 3.00	Bentall Kennedy (Canada) LP 45 O'Connor Street Ottawa ON K1P 1A4	GEN
Generator No.: ON8385765 PO Box No.:					

Map Key	Number of Records	Direction/ Distance (m)	Elev/Diff (m)	Site	DB
Status: Approval Years: 2012 Contam. Facility: MHSW Facility: SIC Code: 531310 SIC Description: Real Estate Property Managers					
Country: Choice of Contact: Co Admin: Phone No. Admin:					
69	5 of 9	W/220.7	78.9 / 3.00	Bentall Kennedy (Canada) LP 45 O'Connor Street Ottawa ON	GEN
Generator No.: ON8385765 Status: Approval Years: 2013 Contam. Facility: MHSW Facility: SIC Code: 531310 SIC Description: REAL ESTATE PROPERTY MANAGERS					
PO Box No.: Country: Choice of Contact: Co Admin: Phone No. Admin:					
--Details--					
Waste Code: 252 Waste Description: WASTE OILS & LUBRICANTS					
Waste Code: 212 Waste Description: ALIPHATIC SOLVENTS					
Waste Code: 251 Waste Description: OIL SKIMMINGS & SLUDGES					
Waste Code: 211 Waste Description: AROMATIC SOLVENTS					
Waste Code: 113 Waste Description: ACID WASTE - OTHER METALS					
Waste Code: 122 Waste Description: ALKALINE WASTES - OTHER METALS					
Waste Code: 213 Waste Description: PETROLEUM DISTILLATES					
69	6 of 9	W/220.7	78.9 / 3.00	Bentall Kennedy (Canada) LP 45 O'Connor Street Ottawa ON K1P 1A4	GEN
Generator No.: ON8385765 Status: Approval Years: 2015 Contam. Facility: No MHSW Facility: No SIC Code: 531310 SIC Description: REAL ESTATE PROPERTY MANAGERS					
PO Box No.: Country: Canada Choice of Contact: CO_ADMIN Co Admin: Yvon Morin Phone No. Admin: 613-782-3178 Ext.					
--Details--					
Waste Code: 145 Waste Description: PAINT/PIGMENT/COATING RESIDUES					
Waste Code: 211 Waste Description: AROMATIC SOLVENTS					
Waste Code: 212					

Map Key	Number of Records	Direction/ Distance (m)	Elev/Diff (m)	Site	DB
<hr/>					
Waste Description:		ALIPHATIC SOLVENTS			
Waste Code:		113			
Waste Description:		ACID WASTE - OTHER METALS			
Waste Code:		122			
Waste Description:		ALKALINE WASTES - OTHER METALS			
Waste Code:		213			
Waste Description:		PETROLEUM DISTILLATES			
Waste Code:		251			
Waste Description:		OIL SKIMMINGS & SLUDGES			
Waste Code:		252			
Waste Description:		WASTE OILS & LUBRICANTS			
<hr/>					
69	7 of 9	W/220.7	78.9 / 3.00	QuadReal Property Group 45 O'Connor Street Ottawa ON K1P 1A4	GEN
Generator No.:		ON8385765		PO Box No.:	
Status:				Country:	Canada
Approval Years:		2016		Choice of Contact:	CO_ADMIN
Contam. Facility:		No		Co Admin:	Yvon Morin
MHSW Facility:		No		Phone No. Admin:	613-782-3178 Ext.
SIC Code:		531310			
SIC Description:		REAL ESTATE PROPERTY MANAGERS			
 <u>--Details--</u>					
Waste Code:		145			
Waste Description:		PAINT/PIGMENT/COATING RESIDUES			
Waste Code:		113			
Waste Description:		ACID WASTE - OTHER METALS			
Waste Code:		252			
Waste Description:		WASTE OILS & LUBRICANTS			
Waste Code:		212			
Waste Description:		ALIPHATIC SOLVENTS			
Waste Code:		211			
Waste Description:		AROMATIC SOLVENTS			
Waste Code:		213			
Waste Description:		PETROLEUM DISTILLATES			
Waste Code:		122			
Waste Description:		ALKALINE WASTES - OTHER METALS			
Waste Code:		251			
Waste Description:		OIL SKIMMINGS & SLUDGES			
<hr/>					
69	8 of 9	W/220.7	78.9 / 3.00	Bentall Kennedy (Canada) LP 45 O'Connor Street Ottawa ON K1P 1A4	GEN
Generator No.:		ON8385765		PO Box No.:	
Status:				Country:	Canada
Approval Years:		2014		Choice of Contact:	CO_ADMIN

Map Key	Number of Records	Direction/ Distance (m)	Elev/Diff (m)	Site	DB
Contam. Facility: MHSW Facility: SIC Code: SIC Description:	No No 531310			Co Admin: Phone No. Admin:	Yvon Morin 613-782-3178 Ext.
		REAL ESTATE PROPERTY MANAGERS			
--Details--					
Waste Code: Waste Description:		211 AROMATIC SOLVENTS			
Waste Code: Waste Description:		122 ALKALINE WASTES - OTHER METALS			
Waste Code: Waste Description:		251 OIL SKIMMINGS & SLUDGES			
Waste Code: Waste Description:		212 ALIPHATIC SOLVENTS			
Waste Code: Waste Description:		213 PETROLEUM DISTILLATES			
Waste Code: Waste Description:		252 WASTE OILS & LUBRICANTS			
Waste Code: Waste Description:		113 ACID WASTE - OTHER METALS			
69	9 of 9	W/220.7	78.9 / 3.00	QuadReal Property Group 45 O'Connor Street Ottawa ON K1P 1A4	GEN
Generator No.: Status: Approval Years: Contam. Facility: MHSW Facility: SIC Code: SIC Description:	ON8385765 Registered As of Dec 2017			PO Box No.: Country: Choice of Contact: Co Admin: Phone No. Admin:	Canada
--Details--					
Waste Code: Waste Description:		252 L Waste crankcase oils and lubricants			
Waste Code: Waste Description:		251 L Waste oils/sludges (petroleum based)			
Waste Code: Waste Description:		213 I Petroleum distillates			
Waste Code: Waste Description:		122 C Alkaline slutions - containing other metals and non-metals (not cyanide)			
Waste Code: Waste Description:		113 C Acid solutions - containing other metals and non-metals			
Waste Code: Waste Description:		145 I Wastes from the use of pigments, coatings and paints			
Waste Code: Waste Description:		212 L Aliphatic solvents and residues			
Waste Code:		211 H			

Map Key	Number of Records	Direction/ Distance (m)	Elev/Diff (m)	Site	DB
Waste Description:		Aromatic solvents and residues			
Waste Code:		212 I			
Waste Description:		Aliphatic solvents and residues			
70	1 of 10	SW/223.4	77.9 / 2.00	BONANZA PRINTING & COPYING CENTRE INC. 151 SLATER STREET OTTAWA ON K1P 5H3	GEN
Generator No.:		ON1763101		PO Box No.:	
Status:				Country:	
Approval Years:		97,98		Choice of Contact:	
Contam. Facility:				Co Admin:	
MHSW Facility:				Phone No. Admin:	
SIC Code:		2819			
SIC Description:		OTHER COMM. PRINTING			
--Details--					
Waste Code:		145			
Waste Description:		PAINT/PIGMENT/COATING RESIDUES			
Waste Code:		264			
Waste Description:		PHOTOPROCESSING WASTES			
70	2 of 10	SW/223.4	77.9 / 2.00	BONANZA PRINTING & COPYING CENTRE INC. 151 SLATER STREET, SUITE 0101 OTTAWA ON K1P 5H3	GEN
Generator No.:		ON1763101		PO Box No.:	
Status:				Country:	
Approval Years:		99,00,01		Choice of Contact:	
Contam. Facility:				Co Admin:	
MHSW Facility:				Phone No. Admin:	
SIC Code:		2819			
SIC Description:		OTHER COMM. PRINTING			
--Details--					
Waste Code:		145			
Waste Description:		PAINT/PIGMENT/COATING RESIDUES			
Waste Code:		264			
Waste Description:		PHOTOPROCESSING WASTES			
70	3 of 10	SW/223.4	77.9 / 2.00	OTTWA NATURAL CLINIC PHARMACY 151 SLATER STREET OTTAWA ON K1P 5H3	GEN
Generator No.:		ON2644100		PO Box No.:	
Status:				Country:	
Approval Years:		01		Choice of Contact:	
Contam. Facility:				Co Admin:	
MHSW Facility:				Phone No. Admin:	
SIC Code:		6031			
SIC Description:		PHARMACIES			
--Details--					
Waste Code:		261			
Waste Description:		PHARMACEUTICALS			

Map Key	Number of Records	Direction/ Distance (m)	Elev/Diff (m)	Site	DB
Waste Code: Waste Description:		312 PATHOLOGICAL WASTES			
70	4 of 10	SW/223.4	77.9 / 2.00	Bonanza Printing and Copying Centre Inc 151 Slater Street Suite B001 Ottawa ON K1P 5H3	GEN
Generator No.: Status: Approval Years: Contam. Facility: MHSW Facility: SIC Code: SIC Description:		ON9988348 04,07,08 323114 Quick Printing		PO Box No.: Country: Choice of Contact: Co Admin: Phone No. Admin:	
70	5 of 10	SW/223.4	77.9 / 2.00	Bonanza Printing and Copying Centre Inc 151 Slater Street Suite B001 Ottawa ON K1P 5H3	GEN
Generator No.: Status: Approval Years: Contam. Facility: MHSW Facility: SIC Code: SIC Description:		ON9988348 06,07,08 323114 323119 541430 Quick Printing, Other Printing, Graphic Design Services		PO Box No.: Country: Choice of Contact: Co Admin: Phone No. Admin:	
--Details-- Waste Code: Waste Description:		145 PAINT/PIGMENT/COATING RESIDUES			
70	6 of 10	SW/223.4	77.9 / 2.00	Crawford & Company Canada Inc 900-151 Slater Street Ottawa ON K1P 5H3	GEN
Generator No.: Status: Approval Years: Contam. Facility: MHSW Facility: SIC Code: SIC Description:		ON6893706 2009 523990 All Other Financial Investment Activities		PO Box No.: Country: Choice of Contact: Co Admin: Phone No. Admin:	
--Details-- Waste Code: Waste Description:		112 ACID WASTE - HEAVY METALS			
70	7 of 10	SW/223.4	77.9 / 2.00	Metcalfe Realty Company Limited 151 Slater Street Ottawa ON K1P 5H3	GEN
Generator No.: Status: Approval Years: Contam. Facility: MHSW Facility:		ON8110072 2009 		PO Box No.: Country: Choice of Contact: Co Admin: Phone No. Admin:	

Map Key	Number of Records	Direction/ Distance (m)	Elev/Diff (m)	Site	DB
<hr/>					
SIC Code:	531120				
SIC Description:	Lessors of Non-Residential Buildings (except Mini-Warehouses)				
<u>--Details--</u>					
Waste Code:	221				
Waste Description:	LIGHT FUELS				
<hr/>					
70	8 of 10	SW/223.4	77.9 / 2.00	Metcalfe Realty Company Limited 151 Slater Street Ottawa ON K1P 5H3	GEN
Generator No.:	ON8110072	PO Box No.:			
Status:		Country:			
Approval Years:	2010	Choice of Contact:			
Contam. Facility:		Co Admin:			
MHSW Facility:		Phone No. Admin:			
SIC Code:	531120				
SIC Description:	Lessors of Non-Residential Buildings (except Mini-Warehouses)				
<u>--Details--</u>					
Waste Code:	221				
Waste Description:	LIGHT FUELS				
Waste Code:	131				
Waste Description:	NEUTRALIZED WASTES - HEAVY METALS				
<hr/>					
70	9 of 10	SW/223.4	77.9 / 2.00	BONANZA PRINTING 151 SLATER STREET OTTAWA ON	GEN
Generator No.:	ON8259118	PO Box No.:			
Status:		Country:			
Approval Years:	2012	Choice of Contact:			
Contam. Facility:		Co Admin:			
MHSW Facility:		Phone No. Admin:			
SIC Code:	323119				
SIC Description:	Other Printing				
<hr/>					
70	10 of 10	SW/223.4	77.9 / 2.00	Metcalfe Realty Company Limited 151 Slater Street Ottawa ON K1P 5H3	GEN
Generator No.:	ON8110072	PO Box No.:			
Status:		Country:			
Approval Years:	2012	Choice of Contact:			
Contam. Facility:		Co Admin:			
MHSW Facility:		Phone No. Admin:			
SIC Code:	531120				
SIC Description:	Lessors of Non-Residential Buildings (except Mini-Warehouses)				
<u>--Details--</u>					
Waste Code:	131				
Waste Description:	NEUTRALIZED WASTES - HEAVY METALS				
Waste Code:	221				
Waste Description:	LIGHT FUELS				

Map Key	Number of Records	Direction/ Distance (m)	Elev/Diff (m)	Site	DB
71	1 of 1	WNW/223.9	79.9 / 4.00	NATIONAL CAPITAL COMMISSON 112 SPARKS STR OTTAWA ON K1P 5B6	GEN
<div> <div> Generator No.: ON9348562 Status: Approval Years: 06 Contam. Facility: MHSW Facility: SIC Code: 531111 SIC Description: Lessors of Residential Buildings and Dwellings (ex </div> <div> PO Box No.: Country: Choice of Contact: Co Admin: Phone No. Admin: </div> </div>					
--Details-- Waste Code: 221 Waste Description: LIGHT FUELS					
72	1 of 18	NW/227.4	79.9 / 4.02	GVT OF CAN. - PUBLIC WORKS OF CAN. 107 SPARKS STREET OTTAWA ON K1P 5B5	GEN
<div> <div> Generator No.: ON0144752 Status: Approval Years: 89,90,92,93,94 Contam. Facility: MHSW Facility: SIC Code: 0000 SIC Description: *** NOT DEFINED *** </div> <div> PO Box No.: Country: Choice of Contact: Co Admin: Phone No. Admin: </div> </div>					
72	2 of 18	NW/227.4	79.9 / 4.02	PUBLIC WORKS AND GOV'T SERVICES CANADA BIRKS BUILDING 107 SPARKS STREET OTTAWA ON K1A 0M3	GEN
<div> <div> Generator No.: ON1765011 Status: Approval Years: 94,95,00,01,02,03,04,05,06,07,08 Contam. Facility: MHSW Facility: SIC Code: 8159 SIC Description: OTHER GEN. ADMIN. </div> <div> PO Box No.: Country: Choice of Contact: Co Admin: Phone No. Admin: </div> </div>					
--Details-- Waste Code: 251 Waste Description: OIL SKIMMINGS & SLUDGES Waste Code: 112 Waste Description: ACID WASTE - HEAVY METALS Waste Code: 121 Waste Description: ALKALINE WASTES - HEAVY METALS Waste Code: 122 Waste Description: ALKALINE WASTES - OTHER METALS Waste Code: 145 Waste Description: PAINT/PIGMENT/COATING RESIDUES Waste Code: 146 Waste Description: OTHER SPECIFIED INORGANICS					

Map Key	Number of Records	Direction/ Distance (m)	Elev/Diff (m)	Site	DB
Waste Code:		212			
Waste Description:		ALIPHATIC SOLVENTS			
Waste Code:		243			
Waste Description:		PCB'S			
Waste Code:		252			
Waste Description:		WASTE OILS & LUBRICANTS			
Waste Code:		331			
Waste Description:		WASTE COMPRESSED GASES			
72	3 of 18	NW/227.4	79.9 / 4.02	PUBLIC WORKS AND GOV'T SERVICES CANADA 107 SPARKS STREET BIRKS BUILDING OTTAWA ON K1P 5B5	GEN
Generator No.:	ON1765011			PO Box No.:	
Status:				Country:	
Approval Years:	96,97,98			Choice of Contact:	
Contam. Facility:				Co Admin:	
MHSW Facility:				Phone No. Admin:	
SIC Code:	8159				
SIC Description:		OTHER GEN. ADMIN.			
--Details--					
Waste Code:		122			
Waste Description:		ALKALINE WASTES - OTHER METALS			
Waste Code:		145			
Waste Description:		PAINT/PIGMENT/COATING RESIDUES			
Waste Code:		146			
Waste Description:		OTHER SPECIFIED INORGANICS			
Waste Code:		212			
Waste Description:		ALIPHATIC SOLVENTS			
Waste Code:		243			
Waste Description:		PCB'S			
Waste Code:		252			
Waste Description:		WASTE OILS & LUBRICANTS			
Waste Code:		331			
Waste Description:		WASTE COMPRESSED GASES			
Waste Code:		112			
Waste Description:		ACID WASTE - HEAVY METALS			
Waste Code:		121			
Waste Description:		ALKALINE WASTES - HEAVY METALS			
72	4 of 18	NW/227.4	79.9 / 4.02	PUBLIC WORKS AND GOV'T SERVICES CANADA BIRKS BUILDING 107 SPARKS STREET OTTAWA ON K1P 5B5	GEN
Generator No.:	ON1765011			PO Box No.:	
Status:				Country:	
Approval Years:	99			Choice of Contact:	

Map Key	Number of Records	Direction/ Distance (m)	Elev/Diff (m)	Site	DB
Contam. Facility: MHSW Facility: SIC Code: SIC Description:	8159	OTHER GEN. ADMIN.		Co Admin: Phone No. Admin:	
--Details--					
Waste Code:		112			
Waste Description:		ACID WASTE - HEAVY METALS			
Waste Code:		121			
Waste Description:		ALKALINE WASTES - HEAVY METALS			
Waste Code:		122			
Waste Description:		ALKALINE WASTES - OTHER METALS			
Waste Code:		145			
Waste Description:		PAINT/PIGMENT/COATING RESIDUES			
Waste Code:		146			
Waste Description:		OTHER SPECIFIED INORGANICS			
Waste Code:		212			
Waste Description:		ALIPHATIC SOLVENTS			
Waste Code:		243			
Waste Description:		PCB'S			
Waste Code:		252			
Waste Description:		WASTE OILS & LUBRICANTS			
Waste Code:		331			
Waste Description:		WASTE COMPRESSED GASES			
72	5 of 18	NW/227.4	79.9 / 4.02	Prime Mechanical 107 Sparks Street Ottawa ON K1P 5B5	GEN
Generator No.: Status: Approval Years: Contam. Facility: MHSW Facility: SIC Code: SIC Description:	 02,03,04 	ON5266996		PO Box No.: Country: Choice of Contact: Co Admin: Phone No. Admin:	
--Details--					
Waste Code:		221			
Waste Description:		LIGHT FUELS			
72	6 of 18	NW/227.4	79.9 / 4.02	PUBLIC WORKS AND GOV'T SERVICES CANADA BIRKS BUILDING 107 SPARKS STREET OTTAWA ON	GEN
Generator No.: Status: Approval Years: Contam. Facility: MHSW Facility: SIC Code: SIC Description:	 2013 	ON1765011 561799		PO Box No.: Country: Choice of Contact: Co Admin: Phone No. Admin:	
SIC Description:		ALL OTHER SERVICES TO BUILDINGS AND DWELLINGS			

Map Key	Number of Records	Direction/ Distance (m)	Elev/Diff (m)	Site	DB
--Details--					
Waste Code:		122			
Waste Description:		ALKALINE WASTES - OTHER METALS			
Waste Code:		145			
Waste Description:		PAINT/PIGMENT/COATING RESIDUES			
Waste Code:		146			
Waste Description:		OTHER SPECIFIED INORGANICS			
Waste Code:		221			
Waste Description:		LIGHT FUELS			
Waste Code:		252			
Waste Description:		WASTE OILS & LUBRICANTS			
Waste Code:		212			
Waste Description:		ALIPHATIC SOLVENTS			
Waste Code:		113			
Waste Description:		ACID WASTE - OTHER METALS			
Waste Code:		251			
Waste Description:		OIL SKIMMINGS & SLUDGES			
Waste Code:		112			
Waste Description:		ACID WASTE - HEAVY METALS			
Waste Code:		121			
Waste Description:		ALKALINE WASTES - HEAVY METALS			
Waste Code:		331			
Waste Description:		WASTE COMPRESSED GASES			
Waste Code:		243			
Waste Description:		PCBS			
<u>72</u>	7 of 18	NW/227.4	79.9 / 4.02	PUBLIC WORKS AND GOV'T SERVICES CANADA BIRKS BUILDING 107 SPARKS STREET OTTAWA ON	GEN
Generator No.:	ON1765011			PO Box No.:	
Status:				Country:	
Approval Years:	2009			Choice of Contact:	
Contam. Facility:				Co Admin:	
MHSW Facility:				Phone No. Admin:	
SIC Code:	561799				
SIC Description:		All Other Services to Buildings and Dwellings			
--Details--					
Waste Code:		112			
Waste Description:		ACID WASTE - HEAVY METALS			
Waste Code:		252			
Waste Description:		WASTE OILS & LUBRICANTS			
Waste Code:		212			
Waste Description:		ALIPHATIC SOLVENTS			
Waste Code:		243			

Map Key	Number of Records	Direction/ Distance (m)	Elev/Diff (m)	Site	DB
Waste Description:		PCBS			
Waste Code:		251			
Waste Description:		OIL SKIMMINGS & SLUDGES			
Waste Code:		331			
Waste Description:		WASTE COMPRESSED GASES			
Waste Code:		121			
Waste Description:		ALKALINE WASTES - HEAVY METALS			
Waste Code:		122			
Waste Description:		ALKALINE WASTES - OTHER METALS			
Waste Code:		145			
Waste Description:		PAINT/PIGMENT/COATING RESIDUES			
Waste Code:		146			
Waste Description:		OTHER SPECIFIED INORGANICS			
72	8 of 18	NW/227.4	79.9 / 4.02	PUBLIC WORKS AND GOV'T SERVICES CANADA BIRKS BUILDING 107 SPARKS STREET OTTAWA ON	GEN
Generator No.:		ON1765011		PO Box No.:	
Status:				Country:	
Approval Years:		2010		Choice of Contact:	
Contam. Facility:				Co Admin:	
MHSW Facility:				Phone No. Admin:	
SIC Code:		561799			
SIC Description:		All Other Services to Buildings and Dwellings			
--Details--					
Waste Code:		145			
Waste Description:		PAINT/PIGMENT/COATING RESIDUES			
Waste Code:		112			
Waste Description:		ACID WASTE - HEAVY METALS			
Waste Code:		252			
Waste Description:		WASTE OILS & LUBRICANTS			
Waste Code:		121			
Waste Description:		ALKALINE WASTES - HEAVY METALS			
Waste Code:		331			
Waste Description:		WASTE COMPRESSED GASES			
Waste Code:		122			
Waste Description:		ALKALINE WASTES - OTHER METALS			
Waste Code:		212			
Waste Description:		ALIPHATIC SOLVENTS			
Waste Code:		146			
Waste Description:		OTHER SPECIFIED INORGANICS			
Waste Code:		243			
Waste Description:		PCBS			
Waste Code:		251			
Waste Description:		OIL SKIMMINGS & SLUDGES			

Map Key	Number of Records	Direction/ Distance (m)	Elev/Diff (m)	Site	DB
72	9 of 18	NW/227.4	79.9 / 4.02	PUBLIC WORKS AND GOV'T SERVICES CANADA BIRKS BUILDING 107 SPARKS STREET OTTAWA ON	GEN
Generator No.:	ON1765011			PO Box No.:	
Status:				Country:	
Approval Years:	2011			Choice of Contact:	
Contam. Facility:				Co Admin:	
MHSW Facility:				Phone No. Admin:	
SIC Code:	561799				
SIC Description:	All Other Services to Buildings and Dwellings				
--Details--					
Waste Code:	243				
Waste Description:	PCBS				
Waste Code:	122				
Waste Description:	ALKALINE WASTES - OTHER METALS				
Waste Code:	251				
Waste Description:	OIL SKIMMINGS & SLUDGES				
Waste Code:	252				
Waste Description:	WASTE OILS & LUBRICANTS				
Waste Code:	331				
Waste Description:	WASTE COMPRESSED GASES				
Waste Code:	145				
Waste Description:	PAINT/PIGMENT/COATING RESIDUES				
Waste Code:	146				
Waste Description:	OTHER SPECIFIED INORGANICS				
Waste Code:	121				
Waste Description:	ALKALINE WASTES - HEAVY METALS				
Waste Code:	112				
Waste Description:	ACID WASTE - HEAVY METALS				
Waste Code:	212				
Waste Description:	ALIPHATIC SOLVENTS				
72	10 of 18	NW/227.4	79.9 / 4.02	PUBLIC WORKS AND GOV'T SERVICES CANADA BIRKS BUILDING 107 SPARKS STREET OTTAWA ON K1P 5B5	GEN
Generator No.:	ON1765011			PO Box No.:	
Status:				Country:	
Approval Years:	2012			Choice of Contact:	
Contam. Facility:				Co Admin:	
MHSW Facility:				Phone No. Admin:	
SIC Code:	561799				
SIC Description:	All Other Services to Buildings and Dwellings				
--Details--					
Waste Code:	251				
Waste Description:	OIL SKIMMINGS & SLUDGES				

<i>Map Key</i>	<i>Number of Records</i>	<i>Direction/ Distance (m)</i>	<i>Elev/Diff (m)</i>	<i>Site</i>	<i>DB</i>
Waste Code:		212			
Waste Description:		ALIPHATIC SOLVENTS			
Waste Code:		252			
Waste Description:		WASTE OILS & LUBRICANTS			
Waste Code:		331			
Waste Description:		WASTE COMPRESSED GASES			
Waste Code:		243			
Waste Description:		PCBS			
Waste Code:		122			
Waste Description:		ALKALINE WASTES - OTHER METALS			
Waste Code:		145			
Waste Description:		PAINT/PIGMENT/COATING RESIDUES			
Waste Code:		112			
Waste Description:		ACID WASTE - HEAVY METALS			
Waste Code:		121			
Waste Description:		ALKALINE WASTES - HEAVY METALS			
Waste Code:		146			
Waste Description:		OTHER SPECIFIED INORGANICS			

72

11 of 18

NW/227.4

79.9 / 4.02

PUBLIC WORKS AND GOV'T SERVICES

CANADA

BIRKS BUILDING 107 SPARKS STREET

OTTAWA ON K1A 0M3

GEN

Generator No.:

ON1765011

PO Box No.:

Status:

Country:

Canada

Approval Years:

2016

Choice of Contact:

CO_OFFICIAL

Contam. Facility:

No

Co Admin:

Christopher Robinson

MHSW Facility:

No

Phone No. Admin:

(613)-957-1138 Ext.

SIC Code:

561799

SIC Description:

ALL OTHER SERVICES TO BUILDINGS AND DWELLINGS

--Details--

Waste Code:

252

Waste Description:

WASTE OILS & LUBRICANTS

Waste Code:

243

Waste Description:

PCBS

Waste Code:

122

Waste Description:

ALKALINE WASTES - OTHER METALS

Waste Code:

121

Waste Description:

ALKALINE WASTES - HEAVY METALS

Waste Code:

251

Waste Description:

OIL SKIMMINGS & SLUDGES

Waste Code:

113

Waste Description:

ACID WASTE - OTHER METALS

Waste Code:

112

Waste Description:

ACID WASTE - HEAVY METALS

<i>Map Key</i>	<i>Number of Records</i>	<i>Direction/ Distance (m)</i>	<i>Elev/Diff (m)</i>	<i>Site</i>	<i>DB</i>
<i>Waste Code:</i>		212			
<i>Waste Description:</i>		ALIPHATIC SOLVENTS			
<i>Waste Code:</i>		145			
<i>Waste Description:</i>		PAINT/PIGMENT/COATING RESIDUES			
<i>Waste Code:</i>		221			
<i>Waste Description:</i>		LIGHT FUELS			
<i>Waste Code:</i>		146			
<i>Waste Description:</i>		OTHER SPECIFIED INORGANICS			
<i>Waste Code:</i>		263			
<i>Waste Description:</i>		ORGANIC LABORATORY CHEMICALS			
<i>Waste Code:</i>		331			
<i>Waste Description:</i>		WASTE COMPRESSED GASES			
72	12 of 18	NW/227.4	79.9 / 4.02	PUBLIC WORKS AND GOV'T SERVICES CANADA BIRKS BUILDING 107 SPARKS STREET OTTAWA ON K1A 0M3	GEN
<i>Generator No.:</i>	ON1765011			<i>PO Box No.:</i>	
<i>Status:</i>				<i>Country:</i>	Canada
<i>Approval Years:</i>	2015			<i>Choice of Contact:</i>	CO_OFFICIAL
<i>Contam. Facility:</i>	No			<i>Co Admin:</i>	Christopher Robinson
<i>MHSW Facility:</i>	No			<i>Phone No. Admin:</i>	(613)-957-1138 Ext.
<i>SIC Code:</i>	561799				
<i>SIC Description:</i>		ALL OTHER SERVICES TO BUILDINGS AND DWELLINGS			
--Details--					
<i>Waste Code:</i>		122			
<i>Waste Description:</i>		ALKALINE WASTES - OTHER METALS			
<i>Waste Code:</i>		121			
<i>Waste Description:</i>		ALKALINE WASTES - HEAVY METALS			
<i>Waste Code:</i>		243			
<i>Waste Description:</i>		PCBS			
<i>Waste Code:</i>		331			
<i>Waste Description:</i>		WASTE COMPRESSED GASES			
<i>Waste Code:</i>		221			
<i>Waste Description:</i>		LIGHT FUELS			
<i>Waste Code:</i>		252			
<i>Waste Description:</i>		WASTE OILS & LUBRICANTS			
<i>Waste Code:</i>		212			
<i>Waste Description:</i>		ALIPHATIC SOLVENTS			
<i>Waste Code:</i>		263			
<i>Waste Description:</i>		ORGANIC LABORATORY CHEMICALS			
<i>Waste Code:</i>		112			
<i>Waste Description:</i>		ACID WASTE - HEAVY METALS			
<i>Waste Code:</i>		145			
<i>Waste Description:</i>		PAINT/PIGMENT/COATING RESIDUES			
<i>Waste Code:</i>		113			

Map Key	Number of Records	Direction/ Distance (m)	Elev/Diff (m)	Site	DB
Waste Description:		ACID WASTE - OTHER METALS			
Waste Code:		146			
Waste Description:		OTHER SPECIFIED INORGANICS			
Waste Code:		251			
Waste Description:		OIL SKIMMINGS & SLUDGES			
72	13 of 18	NW/227.4	79.9 / 4.02	PUBLIC WORKS AND GOV'T SERVICES CANADA BIRKS BUILDING 107 SPARKS STREET OTTAWA ON K1A 0M3	GEN
Generator No.:		ON1765011		PO Box No.:	
Status:				Country:	Canada
Approval Years:		2014		Choice of Contact:	CO_OFFICIAL
Contam. Facility:		No		Co Admin:	Benson Gorber
MHSW Facility:		No		Phone No. Admin:	(819)775-7380 Ext.
SIC Code:		561799			
SIC Description:		ALL OTHER SERVICES TO BUILDINGS AND DWELLINGS			
--Details--					
Waste Code:		145			
Waste Description:		PAINT/PIGMENT/COATING RESIDUES			
Waste Code:		122			
Waste Description:		ALKALINE WASTES - OTHER METALS			
Waste Code:		243			
Waste Description:		PCBS			
Waste Code:		252			
Waste Description:		WASTE OILS & LUBRICANTS			
Waste Code:		113			
Waste Description:		ACID WASTE - OTHER METALS			
Waste Code:		221			
Waste Description:		LIGHT FUELS			
Waste Code:		112			
Waste Description:		ACID WASTE - HEAVY METALS			
Waste Code:		212			
Waste Description:		ALIPHATIC SOLVENTS			
Waste Code:		146			
Waste Description:		OTHER SPECIFIED INORGANICS			
Waste Code:		121			
Waste Description:		ALKALINE WASTES - HEAVY METALS			
Waste Code:		331			
Waste Description:		WASTE COMPRESSED GASES			
Waste Code:		251			
Waste Description:		OIL SKIMMINGS & SLUDGES			
72	14 of 18	NW/227.4	79.9 / 4.02	PUBLIC WORKS AND GOV'T SERVICES CANADA BIRKS BUILDING 107 SPARKS STREET	GEN

Map Key	Number of Records	Direction/ Distance (m)	Elev/Diff (m)	Site	DB
OTTAWA ON K1A 0M3					
Generator No.:	ON1765011			PO Box No.:	
Status:	Registered			Country:	Canada
Approval Years:	As of Dec 2017			Choice of Contact:	
Contam. Facility:				Co Admin:	
MHSW Facility:				Phone No. Admin:	
SIC Code:					
SIC Description:					
--Details--					
Waste Code:	122 C				
Waste Description:	Alkaline slutions - containing other metals and non-metals (not cyanide)				
Waste Code:	251 L				
Waste Description:	Waste oils/sludges (petroleum based)				
Waste Code:	243 D				
Waste Description:	PCB				
Waste Code:	252 I				
Waste Description:	Waste crankcase oils and lubricants				
Waste Code:	263 I				
Waste Description:	Misc. waste organic chemicals				
Waste Code:	145 I				
Waste Description:	Wastes from the use of pigments, coatings and paints				
Waste Code:	112 C				
Waste Description:	Acid solutions - containing heavy metals				
Waste Code:	121 C				
Waste Description:	Alkaline slutions - containing heavy metals				
Waste Code:	146 T				
Waste Description:	Other specified inorganic sludges, slurries or solids				
Waste Code:	146 R				
Waste Description:	Other specified inorganic sludges, slurries or solids				
Waste Code:	113 C				
Waste Description:	Acid solutions - containing other metals and non-metals				
Waste Code:	145 H				
Waste Description:	Wastes from the use of pigments, coatings and paints				
Waste Code:	331 I				
Waste Description:	Waste compressed gases including cylinders				
Waste Code:	221 L				
Waste Description:	Light fuels				
Waste Code:	212 L				
Waste Description:	Aliphatic solvents and residues				
72	15 of 18	NW/227.4	79.9 / 4.02	PUBLIC WORKS CANADA 107 SPARKS STREET GOVERNMENT BUILDING OR PROPERTY OTTAWA ON K1P 5B5	SPL
Ref No:	182418			Sector Type:	

Map Key	Number of Records	Direction/ Distance (m)	Elev/Diff (m)	Site	DB
<div> <div> Contaminant Name: Contaminant Code: Contaminant Limit 1: Contam Limit Freq 1: Contaminant UN No 1: Contaminant Qty: Material Group: MOE Reported Dt: 6/19/2000 Health/Env Conseq: Incident Dt: 6/17/2000 Incident Cause: COOLING SYSTEM LEAK Incident Event: Incident Reason: OTHER Incident Summary: PUBLIC WORKS CANADA:350 LBS RF-22 SPILL TO AIR ON00/06/17. </div> <div> Source Type: Receiving Medium: AIR Receiving Env: Environment Impact: POSSIBLE Nature of Impact: Air Pollution SAC Action Class: Year: Site Address: Site Conc: Site Lot: Site County/District: Site Municipality: 20107 Site Postal Code: </div> </div>					
72	16 of 18	NW/227.4	79.9 / 4.02	PUBLIC WORKS CANADA 107 SPARKS STREET GOVERNMENT BUILDING OR PROPERTY OTTAWA ON K1P 5B5	SPL
<div> <div> Ref No: 185409 Contaminant Name: Contaminant Code: Contaminant Limit 1: Contam Limit Freq 1: Contaminant UN No 1: Contaminant Qty: Material Group: MOE Reported Dt: 8/25/2000 Health/Env Conseq: Incident Dt: // Incident Cause: COOLING SYSTEM LEAK Incident Event: Incident Reason: OTHER Incident Summary: PUBLIC WORKS CANADA: 330 LBS RF-22 SPILL TO AIR. PIPE BURST FROM VIBRATION </div> <div> Sector Type: Source Type: Receiving Medium: AIR Receiving Env: Environment Impact: POSSIBLE Nature of Impact: Air Pollution SAC Action Class: Year: Site Address: Site Conc: Site Lot: Site County/District: Site Municipality: 20107 Site Postal Code: </div> </div>					
72	17 of 18	NW/227.4	79.9 / 4.02	PUBLIC WORKS CANADA 107 SPARKS ST LA PROMENADE LOADING DOCK GOVERNMENT BUILDING OR PROPERTY OTTAWA CITY ON K1P 5B5	SPL
<div> <div> Ref No: 199353 Contaminant Name: Contaminant Code: Contaminant Limit 1: Contam Limit Freq 1: Contaminant UN No 1: Contaminant Qty: Material Group: MOE Reported Dt: 4/27/2001 Health/Env Conseq: Incident Dt: 4/27/2001 Incident Cause: OTHER CONTAINER LEAK Incident Event: Incident Reason: OTHER Incident Summary: PUBLIC WORKS CANADA: SML QTY GASOLINE TO LOADING DOCK. CONTAINED. </div> <div> Sector Type: Source Type: Receiving Medium: Land Receiving Env: Environment Impact: Possible Nature of Impact: Air Pollution SAC Action Class: Year: Site Address: Site Conc: Site Lot: Site County/District: Site Municipality: 20107 Site Postal Code: </div> </div>					

Map Key	Number of Records	Direction/ Distance (m)	Elev/Diff (m)	Site	DB
72	18 of 18	NW/227.4	79.9 / 4.02	Public Works and Government Services Canada 107 Sparks Street Ottawa ON K1P 5B5	SPL
Ref No: 2610-5TFT9S Contaminant Name: HYDRAULIC OIL Contaminant Code: 15 Contaminant Limit 1: Contam Limit Freq 1: Contaminant UN No 1: Contaminant Qty: 25 L Material Group: Oil MOE Reported Dt: 11/19/2003 Health/Env Conseq: Incident Dt: 11/19/2003 Incident Cause: Other Discharges Incident Event: Incident Reason: Equipment Failure - Malfunction of system components Incident Summary: Hydraulic oil spill to Rd - contained		Sector Type: Other Source Type: Receiving Medium: Land & Water Receiving Env: Environment Impact: Possible Nature of Impact: Soil Contamination; Surface Water Pollution SAC Action Class: Spill to Land; Spills Year: Site Address: Site Conc: Site Lot: Site County/District: Site Municipality: Ottawa Site Postal Code:			
73	1 of 12	SW/228.7	78.0 / 2.09	GVT. OF CAN.-PUBLIC WORKS CANADA PARLIAMENT HILL-EAST, WEST & CENTRE BLK & LIBRARY, WELLINGTON ST./O'CONNOR OTTAWA ON K1A 0M3	GEN
Generator No.: ON0144723 Status: Approval Years: 92,93,94,95,96,97 Contam. Facility: MHSW Facility: SIC Code: 8159 SIC Description: OTHER GEN. ADMIN.		PO Box No.: Country: Choice of Contact: Co Admin: Phone No. Admin:			
--Details--					
Waste Code: 113					
Waste Description: ACID WASTE - OTHER METALS					
Waste Code: 146					
Waste Description: OTHER SPECIFIED INORGANICS					
Waste Code: 148					
Waste Description: INORGANIC LABORATORY CHEMICALS					
Waste Code: 212					
Waste Description: ALIPHATIC SOLVENTS					
Waste Code: 213					
Waste Description: PETROLEUM DISTILLATES					
Waste Code: 243					
Waste Description: PCB'S					
Waste Code: 252					
Waste Description: WASTE OILS & LUBRICANTS					
Waste Code: 263					
Waste Description: ORGANIC LABORATORY CHEMICALS					

Map Key	Number of Records	Direction/ Distance (m)	Elev/Diff (m)	Site	DB
73	2 of 12	SW/228.7	78.0 / 2.09	SENATE OF CANADA, PARLIAMENT HILL CENTER BLOCK BDLG., MAINTENANCE SERVICE EAST FREIGHT DOOR, ROOM 6695 OTTAWA ON K1A 0A4	GEN
Generator No.:		ON1873701	PO Box No.:		
Status:			Country:		
Approval Years:		97,98,99,00,01	Choice of Contact:		
Contam. Facility:			Co Admin:		
MHSW Facility:			Phone No. Admin:		
SIC Code:		8159			
SIC Description:		OTHER GEN. ADMIN.			
--Details--					
Waste Code:		122			
Waste Description:		ALKALINE WASTES - OTHER METALS			
Waste Code:		145			
Waste Description:		PAINT/PIGMENT/COATING RESIDUES			
Waste Code:		148			
Waste Description:		INORGANIC LABORATORY CHEMICALS			
Waste Code:		263			
Waste Description:		ORGANIC LABORATORY CHEMICALS			
Waste Code:		331			
Waste Description:		WASTE COMPRESSED GASES			
73	3 of 12	SW/228.7	78.0 / 2.09	SENATE OF CANADA, PARLIAMENT HILL CENTER BLOCK BDLG., MAINTENANCE SERVICE EAST FREIGHT DOOR, ROOM 669S OTTAWA ON K1A 0A4	GEN
Generator No.:		ON1873701	PO Box No.:		
Status:			Country:		
Approval Years:		04,05,07,08	Choice of Contact:		
Contam. Facility:			Co Admin:		
MHSW Facility:			Phone No. Admin:		
SIC Code:		911210			
SIC Description:		Federal Courts of Law			
--Details--					
Waste Code:		122			
Waste Description:		ALKALINE WASTES - OTHER METALS			
Waste Code:		263			
Waste Description:		ORGANIC LABORATORY CHEMICALS			
Waste Code:		112			
Waste Description:		ACID WASTE - HEAVY METALS			
Waste Code:		113			
Waste Description:		ACID WASTE - OTHER METALS			
Waste Code:		145			
Waste Description:		PAINT/PIGMENT/COATING RESIDUES			
Waste Code:		148			
Waste Description:		INORGANIC LABORATORY CHEMICALS			
Waste Code:		212			

Map Key	Number of Records	Direction/ Distance (m)	Elev/Diff (m)	Site	DB
Waste Description:		ALIPHATIC SOLVENTS			
Waste Code:		331			
Waste Description:		WASTE COMPRESSED GASES			
73	4 of 12	SW/228.7	78.0 / 2.09	SENATE OF CANADA, PARLIAMENT HILL CENTER BLOCK BDLG., MAINTENANCE SERVICE EAST FREIGHT DOOR, ROOM 669S OTTAWA ON	GEN
Generator No.:		ON1873701		PO Box No.:	
Status:				Country:	
Approval Years:		2009		Choice of Contact:	
Contam. Facility:				Co Admin:	
MHSW Facility:				Phone No. Admin:	
SIC Code:		911210			
SIC Description:		Federal Courts of Law			
--Details--					
Waste Code:		112			
Waste Description:		ACID WASTE - HEAVY METALS			
Waste Code:		113			
Waste Description:		ACID WASTE - OTHER METALS			
Waste Code:		122			
Waste Description:		ALKALINE WASTES - OTHER METALS			
Waste Code:		145			
Waste Description:		PAINT/PIGMENT/COATING RESIDUES			
Waste Code:		148			
Waste Description:		INORGANIC LABORATORY CHEMICALS			
Waste Code:		212			
Waste Description:		ALIPHATIC SOLVENTS			
Waste Code:		331			
Waste Description:		WASTE COMPRESSED GASES			
73	5 of 12	SW/228.7	78.0 / 2.09	150SLATERSTREET(OTTAWA)INC. 150 SLATER STREET OTTAWA ON K1A 1K3	GEN
Generator No.:		ON9451993		PO Box No.:	
Status:				Country:	
Approval Years:		2011		Choice of Contact:	
Contam. Facility:				Co Admin:	
MHSW Facility:				Phone No. Admin:	
SIC Code:		531310			
SIC Description:					
73	6 of 12	SW/228.7	78.0 / 2.09	150SLATERSTREET(OTTAWA)INC. 150 SLATER STREET OTTAWA ON K1A 1K3	GEN
Generator No.:		ON9451993		PO Box No.:	
Status:				Country:	
Approval Years:		2012		Choice of Contact:	
Contam. Facility:				Co Admin:	

Map Key	Number of Records	Direction/ Distance (m)	Elev/Diff (m)	Site	DB
<hr/>					
MHSW Facility: SIC Code: SIC Description:	531310	Real Estate Property Managers		Phone No. Admin:	
<hr/>					
73	7 of 12	SW/228.7	78.0 / 2.09	The Manufacturers Life Insurance Company 150 SLATER STREET OTTAWA ON	GEN
Generator No.: Status: Approval Years: Contam. Facility: MHSW Facility: SIC Code: SIC Description:	ON9451993 2013 531310	REAL ESTATE PROPERTY MANAGERS		PO Box No.: Country: Choice of Contact: Co Admin: Phone No. Admin:	
<hr/>					
--Details--					
Waste Code: Waste Description:	146	OTHER SPECIFIED INORGANICS			
Waste Code: Waste Description:	212	ALIPHATIC SOLVENTS			
Waste Code: Waste Description:	252	WASTE OILS & LUBRICANTS			
Waste Code: Waste Description:	145	PAINT/PIGMENT/COATING RESIDUES			
Waste Code: Waste Description:	251	OIL SKIMMINGS & SLUDGES			
<hr/>					
73	8 of 12	SW/228.7	78.0 / 2.09	The Manufacturers Life Insurance Company 150 SLATER STREET OTTAWA ON K1P5H6	GEN
Generator No.: Status: Approval Years: Contam. Facility: MHSW Facility: SIC Code: SIC Description:	ON9451993 2016 No No 531310	REAL ESTATE PROPERTY MANAGERS		PO Box No.: Country: Choice of Contact: Co Admin: Phone No. Admin:	Canada CO_OFFICIAL
<hr/>					
--Details--					
Waste Code: Waste Description:	146	OTHER SPECIFIED INORGANICS			
Waste Code: Waste Description:	212	ALIPHATIC SOLVENTS			
Waste Code: Waste Description:	145	PAINT/PIGMENT/COATING RESIDUES			
Waste Code: Waste Description:	252	WASTE OILS & LUBRICANTS			
Waste Code: Waste Description:	251	OIL SKIMMINGS & SLUDGES			

Map Key	Number of Records	Direction/ Distance (m)	Elev/Diff (m)	Site	DB
73	9 of 12	SW/228.7	78.0 / 2.09	The Manufacturers Life Insurance Company 150 SLATER STREET OTTAWA ON K1P5H6	GEN
<div> <div> Generator No.: ON9451993 Status: Approval Years: 2015 Contam. Facility: No MHSW Facility: No SIC Code: 531310 SIC Description: REAL ESTATE PROPERTY MANAGERS </div> <div> PO Box No.: Country: Canada Choice of Contact: CO_OFFICIAL Co Admin: Phone No. Admin: </div> </div>					
--Details--					
Waste Code: 252 Waste Description: WASTE OILS & LUBRICANTS					
Waste Code: 146 Waste Description: OTHER SPECIFIED INORGANICS					
Waste Code: 145 Waste Description: PAINT/PIGMENT/COATING RESIDUES					
Waste Code: 251 Waste Description: OIL SKIMMINGS & SLUDGES					
Waste Code: 212 Waste Description: ALIPHATIC SOLVENTS					
73	10 of 12	SW/228.7	78.0 / 2.09	The Manufacturers Life Insurance Company 150 SLATER STREET OTTAWA ON K1P5H6	GEN
<div> <div> Generator No.: ON9451993 Status: Approval Years: 2014 Contam. Facility: No MHSW Facility: No SIC Code: 531310 SIC Description: REAL ESTATE PROPERTY MANAGERS </div> <div> PO Box No.: Country: Canada Choice of Contact: CO_OFFICIAL Co Admin: Phone No. Admin: </div> </div>					
--Details--					
Waste Code: 212 Waste Description: ALIPHATIC SOLVENTS					
Waste Code: 145 Waste Description: PAINT/PIGMENT/COATING RESIDUES					
Waste Code: 146 Waste Description: OTHER SPECIFIED INORGANICS					
Waste Code: 251 Waste Description: OIL SKIMMINGS & SLUDGES					
Waste Code: 252 Waste Description: WASTE OILS & LUBRICANTS					
73	11 of 12	SW/228.7	78.0 / 2.09	The Manufacturers Life Insurance Company 150 SLATER STREET OTTAWA ON K1P5H6	GEN

Map Key	Number of Records	Direction/ Distance (m)	Elev/Diff (m)	Site	DB
Generator No.: ON9451993 Status: Registered Approval Years: As of Dec 2017 Contam. Facility: MHSW Facility: SIC Code: SIC Description:					
PO Box No.: Country: Canada Choice of Contact: Co Admin: Phone No. Admin:					
--Details--					
Waste Code:		212 L			
Waste Description:		Aliphatic solvents and residues			
Waste Code:		252 L			
Waste Description:		Waste crankcase oils and lubricants			
Waste Code:		146 T			
Waste Description:		Other specified inorganic sludges, slurries or solids			
Waste Code:		145 L			
Waste Description:		Wastes from the use of pigments, coatings and paints			
Waste Code:		251 L			
Waste Description:		Waste oils/sludges (petroleum based)			
73	12 of 12	SW/228.7	78.0 / 2.09	BROCCOLINI CONSTRUCTION (OTTAWA) INC 150 SLATER ST ECONOMIC DEVELOPMENT CANADA OTTAWA ON K1P 5H6	VAR
Incident No:		212318			
Status:		Variance Approved			
Task Name:		FS-Variance Review			
Attribute:		Abandon UST			
74	1 of 3	ESE/231.6	71.9 / -4.00	Dr Norma Faycal, Dentistry Professional Corporatio 150 Elgin street, Unit 104 Ottawa ON K2P 1L4	GEN
Generator No.:		ON3471435			
Status:					
Approval Years:		2016			
Contam. Facility:		No			
MHSW Facility:		No			
SIC Code:		621210			
SIC Description:		OFFICES OF DENTISTS			
PO Box No.:					
Country:		Canada			
Choice of Contact:		CO_OFFICIAL			
Co Admin:					
Phone No. Admin:					
--Details--					
Waste Code:		312			
Waste Description:		PATHOLOGICAL WASTES			
Waste Code:		148			
Waste Description:		INORGANIC LABORATORY CHEMICALS			
74	2 of 3	ESE/231.6	71.9 / -4.00	Dr Norma Faycal, Dentistry Professional Corporatio 150 Elgin street, Unit 104 Ottawa ON K2P 1L4	GEN

Map Key	Number of Records	Direction/ Distance (m)	Elev/Diff (m)	Site	DB
Generator No.: ON3471435 Status: Approval Years: 2015 Contam. Facility: No MHSW Facility: No SIC Code: 621210 SIC Description: OFFICES OF DENTISTS PO Box No.: Country: Canada Choice of Contact: CO_OFFICIAL Co Admin: Phone No. Admin:					
--Details-- Waste Code: 312 Waste Description: PATHOLOGICAL WASTES					
74	3 of 3	ESE/231.6	71.9 / -4.00	Dr Norma Faycal, Dentistry Professional Corporation 150 Elgin street, Unit 104 Ottawa ON K2P 1L4	GEN
Generator No.: ON3471435 Status: Registered Approval Years: As of Dec 2017 Contam. Facility: MHSW Facility: SIC Code: SIC Description:					
PO Box No.: Country: Canada Choice of Contact: Co Admin: Phone No. Admin:					
--Details-- Waste Code: 312 P Waste Description: Pathological wastes Waste Code: 148 C Waste Description: Misc. wastes and inorganic chemicals					
75	1 of 3	SSW/235.5	75.9 / 0.00	MANULIFE FINANCIAL 220 LAURIER AVENUE WEST OTTAWA ON K1P 5Z9	GEN
Generator No.: ON4777286 Status: Approval Years: 2010 Contam. Facility: MHSW Facility: SIC Code: 531310 SIC Description: Real Estate Property Managers					
PO Box No.: Country: Choice of Contact: Co Admin: Phone No. Admin:					
--Details-- Waste Code: 112 Waste Description: ACID WASTE - HEAVY METALS Waste Code: 122 Waste Description: ALKALINE WASTES - OTHER METALS Waste Code: 145 Waste Description: PAINT/PIGMENT/COATING RESIDUES Waste Code: 331 Waste Description: WASTE COMPRESSED GASES Waste Code: 243 Waste Description: PCBS					

Map Key	Number of Records	Direction/ Distance (m)	Elev/Diff (m)	Site	DB
<hr/>					
Waste Code:		242			
Waste Description:		HALOGENATED PESTICIDES			
Waste Code:		213			
Waste Description:		PETROLEUM DISTILLATES			
<hr/>					
75	2 of 3	SSW/235.5	75.9 / 0.00	MANULIFE FINANCIAL 220 LAURIER AVENUE WEST OTTAWA ON K1P 5Z9	GEN
Generator No.:	ON4777286			PO Box No.:	
Status:				Country:	
Approval Years:	2011			Choice of Contact:	
Contam. Facility:				Co Admin:	
MHSW Facility:				Phone No. Admin:	
SIC Code:	531310				
SIC Description:	Real Estate Property Managers				
<hr/>					
--Details--					
Waste Code:		145			
Waste Description:		PAINT/PIGMENT/COATING RESIDUES			
Waste Code:		243			
Waste Description:		PCBS			
Waste Code:		331			
Waste Description:		WASTE COMPRESSED GASES			
Waste Code:		122			
Waste Description:		ALKALINE WASTES - OTHER METALS			
Waste Code:		242			
Waste Description:		HALOGENATED PESTICIDES			
Waste Code:		213			
Waste Description:		PETROLEUM DISTILLATES			
Waste Code:		112			
Waste Description:		ACID WASTE - HEAVY METALS			
<hr/>					
75	3 of 3	SSW/235.5	75.9 / 0.00	MANULIFE FINANCIAL 220 LAURIER AVENUE WEST OTTAWA ON K1P 5Z9	GEN
Generator No.:	ON4777286			PO Box No.:	
Status:				Country:	
Approval Years:	2012			Choice of Contact:	
Contam. Facility:				Co Admin:	
MHSW Facility:				Phone No. Admin:	
SIC Code:	531310				
SIC Description:	Real Estate Property Managers				
<hr/>					
--Details--					
Waste Code:		331			
Waste Description:		WASTE COMPRESSED GASES			
Waste Code:		243			
Waste Description:		PCBS			
Waste Code:		213			
Waste Description:		PETROLEUM DISTILLATES			

Map Key	Number of Records	Direction/ Distance (m)	Elev/Diff (m)	Site	DB
Waste Code:		122			
Waste Description:		ALKALINE WASTES - OTHER METALS			
Waste Code:		145			
Waste Description:		PAINT/PIGMENT/COATING RESIDUES			
Waste Code:		242			
Waste Description:		HALOGENATED PESTICIDES			
Waste Code:		112			
Waste Description:		ACID WASTE - HEAVY METALS			

76	1 of 5	SSW/235.5	75.9 / 0.00	MANULIFE FINANCIAL 220 LAURIER AVENUE WEST OTTAWA ON	GEN
Generator No.:	ON4777286			PO Box No.:	
Status:				Country:	
Approval Years:	2013			Choice of Contact:	
Contam. Facility:				Co Admin:	
MHSW Facility:				Phone No. Admin:	
SIC Code:	531310				
SIC Description:	REAL ESTATE PROPERTY MANAGERS				
--Details--					
Waste Code:	112				
Waste Description:	ACID WASTE - HEAVY METALS				
Waste Code:	145				
Waste Description:	PAINT/PIGMENT/COATING RESIDUES				
Waste Code:	122				
Waste Description:	ALKALINE WASTES - OTHER METALS				
Waste Code:	243				
Waste Description:	PCBS				
Waste Code:	213				
Waste Description:	PETROLEUM DISTILLATES				
Waste Code:	331				
Waste Description:	WASTE COMPRESSED GASES				
Waste Code:	242				
Waste Description:	HALOGENATED PESTICIDES				
Waste Code:	121				
Waste Description:	ALKALINE WASTES - HEAVY METALS				

76	2 of 5	SSW/235.5	75.9 / 0.00	MANULIFE FINANCIAL 220 LAURIER AVENUE WEST OTTAWA ON K1P 5Z9	GEN
Generator No.:	ON4777286			PO Box No.:	
Status:				Country:	Canada
Approval Years:	2016			Choice of Contact:	CO_OFFICIAL
Contam. Facility:	No			Co Admin:	
MHSW Facility:	No			Phone No. Admin:	
SIC Code:	531310				
SIC Description:	REAL ESTATE PROPERTY MANAGERS				

Map Key	Number of Records	Direction/ Distance (m)	Elev/Diff (m)	Site	DB
--Details--					
Waste Code:		213			
Waste Description:		PETROLEUM DISTILLATES			
Waste Code:		242			
Waste Description:		HALOGENATED PESTICIDES			
Waste Code:		331			
Waste Description:		WASTE COMPRESSED GASES			
Waste Code:		243			
Waste Description:		PCBS			
Waste Code:		112			
Waste Description:		ACID WASTE - HEAVY METALS			
Waste Code:		121			
Waste Description:		ALKALINE WASTES - HEAVY METALS			
Waste Code:		122			
Waste Description:		ALKALINE WASTES - OTHER METALS			
Waste Code:		145			
Waste Description:		PAINT/PIGMENT/COATING RESIDUES			
76	3 of 5	SSW/235.5	75.9 / 0.00	MANULIFE FINANCIAL 220 LAURIER AVENUE WEST OTTAWA ON K1P 5Z9	GEN
Generator No.:	ON4777286			PO Box No.:	
Status:				Country:	Canada
Approval Years:	2015			Choice of Contact:	CO_OFFICIAL
Contam. Facility:	No			Co Admin:	
MHSW Facility:	No			Phone No. Admin:	
SIC Code:	531310				
SIC Description:	REAL ESTATE PROPERTY MANAGERS				
--Details--					
Waste Code:		243			
Waste Description:		PCBS			
Waste Code:		242			
Waste Description:		HALOGENATED PESTICIDES			
Waste Code:		213			
Waste Description:		PETROLEUM DISTILLATES			
Waste Code:		331			
Waste Description:		WASTE COMPRESSED GASES			
Waste Code:		122			
Waste Description:		ALKALINE WASTES - OTHER METALS			
Waste Code:		112			
Waste Description:		ACID WASTE - HEAVY METALS			
Waste Code:		121			
Waste Description:		ALKALINE WASTES - HEAVY METALS			
Waste Code:		145			
Waste Description:		PAINT/PIGMENT/COATING RESIDUES			

Map Key	Number of Records	Direction/ Distance (m)	Elev/Diff (m)	Site	DB
76	4 of 5	SSW/235.5	75.9 / 0.00	MANULIFE FINANCIAL 220 LAURIER AVENUE WEST OTTAWA ON K1P 5Z9	GEN
<div> <div> Generator No.: ON4777286 Status: Approval Years: 2014 Contam. Facility: No MHSW Facility: No SIC Code: 531310 SIC Description: REAL ESTATE PROPERTY MANAGERS </div> <div> PO Box No.: Country: Canada Choice of Contact: CO_OFFICIAL Co Admin: Phone No. Admin: </div> </div>					
--Details--					
Waste Code:		243			
Waste Description:		PCBS			
Waste Code:		331			
Waste Description:		WASTE COMPRESSED GASES			
Waste Code:		121			
Waste Description:		ALKALINE WASTES - HEAVY METALS			
Waste Code:		213			
Waste Description:		PETROLEUM DISTILLATES			
Waste Code:		145			
Waste Description:		PAINT/PIGMENT/COATING RESIDUES			
Waste Code:		242			
Waste Description:		HALOGENATED PESTICIDES			
Waste Code:		122			
Waste Description:		ALKALINE WASTES - OTHER METALS			
Waste Code:		112			
Waste Description:		ACID WASTE - HEAVY METALS			
76	5 of 5	SSW/235.5	75.9 / 0.00	MANULIFE FINANCIAL 220 LAURIER AVENUE WEST OTTAWA ON K1P 5Z9	GEN
<div> <div> Generator No.: ON4777286 Status: Registered Approval Years: As of Dec 2017 Contam. Facility: MHSW Facility: SIC Code: SIC Description: </div> <div> PO Box No.: Country: Canada Choice of Contact: Co Admin: Phone No. Admin: </div> </div>					
--Details--					
Waste Code:		122 C			
Waste Description:		Alkaline slutions - containing other metals and non-metals (not cyanide)			
Waste Code:		331 I			
Waste Description:		Waste compressed gases including cylinders			
Waste Code:		145 I			
Waste Description:		Wastes from the use of pigments, coatings and paints			
Waste Code:		121 C			

Map Key	Number of Records	Direction/ Distance (m)	Elev/Diff (m)	Site	DB
Waste Description:		Alkaline slutions - containing heavy metals			
Waste Code:		213 I			
Waste Description:		Petroleum distillates			
Waste Code:		112 C			
Waste Description:		Acid solutions - containing heavy metals			
Waste Code:		242 A			
Waste Description:		Halogenated pesticides and herbicides			
Waste Code:		243 D			
Waste Description:		PCB			
77	1 of 3	WNW/237.8	79.9 / 4.00	PUBLIC WORKS AND GOV'T SERVICES CANADA BATES BUILDING 111 SPARKS STREET OTTAWA ON K1P 5B5	GEN
Generator No.:		ON1765009		PO Box No.:	
Status:		94,95,00,01,02,03,04,05,06		Country:	
Approval Years:				Choice of Contact:	
Contam. Facility:				Co Admin:	
MHSW Facility:				Phone No. Admin:	
SIC Code:		8159			
SIC Description:		OTHER GEN. ADMIN.			
--Details--					
Waste Code:		212			
Waste Description:		ALIPHATIC SOLVENTS			
Waste Code:		112			
Waste Description:		ACID WASTE - HEAVY METALS			
Waste Code:		121			
Waste Description:		ALKALINE WASTES - HEAVY METALS			
Waste Code:		122			
Waste Description:		ALKALINE WASTES - OTHER METALS			
Waste Code:		146			
Waste Description:		OTHER SPECIFIED INORGANICS			
Waste Code:		243			
Waste Description:		PCB'S			
77	2 of 3	WNW/237.8	79.9 / 4.00	PUBLIC WORKS AND GOV'T SERVICES CANADA 111 SPARKS STREET BATES BUILDING OTTAWA ON K1P 5B5	GEN
Generator No.:		ON1765009		PO Box No.:	
Status:		96,97,98		Country:	
Approval Years:				Choice of Contact:	
Contam. Facility:				Co Admin:	
MHSW Facility:				Phone No. Admin:	
SIC Code:		8159			
SIC Description:		OTHER GEN. ADMIN.			
--Details--					
Waste Code:		112			

Map Key	Number of Records	Direction/ Distance (m)	Elev/Diff (m)	Site	DB
Waste Description:		ACID WASTE - HEAVY METALS			
Waste Code:		121			
Waste Description:		ALKALINE WASTES - HEAVY METALS			
Waste Code:		122			
Waste Description:		ALKALINE WASTES - OTHER METALS			
Waste Code:		146			
Waste Description:		OTHER SPECIFIED INORGANICS			
Waste Code:		243			
Waste Description:		PCB'S			
77	3 of 3	WNW/237.8	79.9 / 4.00	PUBLIC WORKS AND GOV'T SERVICES CANADA BATES BUILDING 111 SPARKS STREET OTTAWA ON K1P 5B5	GEN
Generator No.:		ON1765009		PO Box No.:	
Status:				Country:	
Approval Years:		99		Choice of Contact:	
Contam. Facility:				Co Admin:	
MHSW Facility:				Phone No. Admin:	
SIC Code:		8159			
SIC Description:		OTHER GEN. ADMIN.			
--Details--					
Waste Code:		112			
Waste Description:		ACID WASTE - HEAVY METALS			
Waste Code:		121			
Waste Description:		ALKALINE WASTES - HEAVY METALS			
Waste Code:		122			
Waste Description:		ALKALINE WASTES - OTHER METALS			
Waste Code:		146			
Waste Description:		OTHER SPECIFIED INORGANICS			
Waste Code:		243			
Waste Description:		PCB'S			
78	1 of 1	NNW/240.6	77.2 / 1.27	Public Works & Government Services 59 Sparks St. Ottawa ON	GEN
Generator No.:		ON3714256		PO Box No.:	
Status:				Country:	
Approval Years:		2012		Choice of Contact:	
Contam. Facility:				Co Admin:	
MHSW Facility:				Phone No. Admin:	
SIC Code:		912910			
SIC Description:		Other Provincial and Territorial Public Administration			
79	1 of 2	SW/244.9	77.9 / 2.00	City of Ottawa Intersection of Slater and O'Connor<UNOFFICIAL>	SPL

Map Key	Number of Records	Direction/ Distance (m)	Elev/Diff (m)	Site	DB
Ottawa ON					
Ref No: Contaminant Name: Contaminant Code: Contaminant Limit 1: Contam Limit Freq 1: Contaminant UN No 1: Contaminant Qty: Material Group: MOE Reported Dt: Health/Env Conseq: Incident Dt: Incident Cause: Incident Event: Incident Reason: Incident Summary:	7778-73WRSX COOLANT N.O.S. 27 20 L Chemicals 6/6/2007 Pipe Or Hose Leak Equipment Failure OC Transpo: 5 gal Antifreeze to Rd and CB			Sector Type: Source Type: Receiving Medium: Receiving Env: Environment Impact: Nature of Impact: SAC Action Class: Year: Site Address: Site Conc: Site Lot: Site County/District: Site Municipality: Site Postal Code:	Other Motor Vehicle Land Not Anticipated Soil Contamination Ottawa
79	2 of 2	SW/244.9	77.9 / 2.00	O'Connor and Slater Ottawa ON	SPL
Ref No: Contaminant Name: Contaminant Code: Contaminant Limit 1: Contam Limit Freq 1: Contaminant UN No 1: Contaminant Qty: Material Group: MOE Reported Dt: Health/Env Conseq: Incident Dt: Incident Cause: Incident Event: Incident Reason: Incident Summary:	7271-978M3V DIESEL FUEL 13 0 other - see incident description 29-APR-13 29-APR-13 Collision/Accident Unknown / N/A Diesel to storm sewer at O'Connor and Slater			Sector Type: Source Type: Receiving Medium: Receiving Env: Environment Impact: Nature of Impact: SAC Action Class: Year: Site Address: Site Conc: Site Lot: Site County/District: Site Municipality: Site Postal Code:	Motor Vehicle Confirmed Surface Water Pollution Watercourse Spills O'Connor and Slater Ottawa

Unplottable Summary

Total: 10 Unplottable sites

DB	Company Name/Site Name	Address	City	Postal
SPL	SNC-Lavalin Constructors (Pacific) Inc., Dragados Canada, Inc.	Albert Street	Ottawa ON	
SPL	Hydro Ottawa Limited	Gloucester	Ottawa ON	
SPL	Myers Transport<UNOFFICIAL>	Gloucester	Ottawa ON	
SPL	Enbridge Gas Distribution Inc.	Queen Street	Ottawa ON	
SPL	O.C. TRANSP	LAURIER BOULEVARD AT LAURIER STATION MOTOR VEHICLE (OPERATING FLUID)	OTTAWA CITY ON	
SPL	City of Ottawa	Slater Street	Ottawa ON	
SPL	SNC-Lavalin Constructors (Pacific) Inc., Dragados Canada, Inc.	Albert Street	Ottawa ON	
SPL		109 Albert St	Ottawa ON	
SPL		Metcalf	Ottawa ON	
SPL	OC Transpo<UNOFFICIAL>	Mackenzie King Bridge to Billiing Bridge Terminal<UNOFFICIAL>	Ottawa ON	

Unplottable Report

Site: **SNC-Lavalin Constructors (Pacific) Inc., Dragados Canada, Inc.**
Albert Street Ottawa ON

Database:
SPL

Ref No:	1471-9J2ML8	Sector Type:	Other
Contaminant Name:	OIL (PETROLEUM BASED, NOT SPECIFIED)	Source Type:	
Contaminant Code:	15	Receiving Medium:	
Contaminant Limit 1:		Receiving Env:	
Contam Limit Freq 1:		Environment Impact:	Confirmed
Contaminant UN No 1:		Nature of Impact:	Soil Contamination
Contaminant Qty:	2 L	SAC Action Class:	Land Spills
Material Group:		Year:	
MOE Reported Dt:	2014/04/10	Site Address:	Albert Street
Health/Env Conseq:		Site Conc:	
Incident Dt:	2014/04/10	Site Lot:	
Incident Cause:	Leak/Break	Site County/District:	
Incident Event:		Site Municipality:	Ottawa
Incident Reason:	Unknown / N/A	Site Postal Code:	
Incident Summary:	Ottawa Light Rail Transit Constructors: 2L to ground		

Site: **Hydro Ottawa Limited**
Gloucester Ottawa ON

Database:
SPL

Ref No:	0266-5YAGND	Sector Type:	Transformer
Contaminant Name:	TRANSFORMER OIL (N.O.S.)	Source Type:	
Contaminant Code:	15	Receiving Medium:	Land
Contaminant Limit 1:		Receiving Env:	
Contam Limit Freq 1:		Environment Impact:	Confirmed
Contaminant UN No 1:		Nature of Impact:	Soil Contamination
Contaminant Qty:	50 L	SAC Action Class:	
Material Group:	Oil	Year:	
MOE Reported Dt:	4/22/2004	Site Address:	
Health/Env Conseq:		Site Conc:	
Incident Dt:	4/21/2004	Site Lot:	
Incident Cause:	Unknown	Site County/District:	
Incident Event:		Site Municipality:	Ottawa
Incident Reason:	Unknown - Reason not determined	Site Postal Code:	
Incident Summary:	Hydro Ottawa: >50L Non-PCB Trans Oil to ground		

Site: **Myers Transport<UNOFFICIAL>**
Gloucester Ottawa ON

Database:
SPL

Ref No:	7603-5M5N8J	Sector Type:	
Contaminant Name:	DIESEL FUEL	Source Type:	
Contaminant Code:	13	Receiving Medium:	Land & Water
Contaminant Limit 1:		Receiving Env:	
Contam Limit Freq 1:		Environment Impact:	
Contaminant UN No 1:		Nature of Impact:	
Contaminant Qty:	20 L	SAC Action Class:	
Material Group:	Oil	Year:	
MOE Reported Dt:	5/1/2003	Site Address:	
Health/Env Conseq:		Site Conc:	
Incident Dt:	5/1/2003	Site Lot:	
Incident Cause:		Site County/District:	
Incident Event:		Site Municipality:	Ottawa
Incident Reason:		Site Postal Code:	

Incident Summary: Myers Tspt - 20L diesel to ground. Cleaning.

Site: Enbridge Gas Distribution Inc.
Queen Street Ottawa ON

Database:
SPL

Ref No: 0238-62NQJF
Contaminant Name: NATURAL GAS (METHANE)
Contaminant Code: 35
Contaminant Limit 1:
Contam Limit Freq 1:
Contaminant UN No 1:
Contaminant Qty:
Material Group: Gases/Particulate
MOE Reported Dt: 7/7/2004
Health/Env Conseq:
Incident Dt: 7/7/2004
Incident Cause: Pipe Or Hose Leak
Incident Event:
Incident Reason: Error- Operator error
Incident Summary: Queen St.: 4" Gas main hit, evacuations

Sector Type: Pipeline
Source Type:
Receiving Medium: Air
Receiving Env:
Environment Impact: Not Anticipated
Nature of Impact: Human Health/Safety
SAC Action Class: M.C.B.S. - Fuel Safety
Year:
Site Address:
Site Conc:
Site Lot:
Site County/District:
Site Municipality: Ottawa
Site Postal Code:

Site: O.C. TRANSPO
LAURIER BOULEVARD AT LAURIER STATION MOTOR VEHICLE (OPERATING FLUID) OTTAWA CITY ON

Database:
SPL

Ref No: 115615
Contaminant Name:
Contaminant Code:
Contaminant Limit 1:
Contam Limit Freq 1:
Contaminant UN No 1:
Contaminant Qty:
Material Group:
MOE Reported Dt: 7/13/1995
Health/Env Conseq:
Incident Dt: 7/13/1995
Incident Cause: OTHER CONTAINER LEAK
Incident Event:
Incident Reason: UNKNOWN
Incident Summary: O.C. TRANSPO: 10 L DIESEL FUEL TO ROAD AND CATCHBASIN

Sector Type:
Source Type:
Receiving Medium: LAND
Receiving Env:
Environment Impact: NOT ANTICIPATED
Nature of Impact:
SAC Action Class:
Year:
Site Address:
Site Conc:
Site Lot:
Site County/District:
Site Municipality: 20101
Site Postal Code:

Site: City of Ottawa
Slater Street Ottawa ON

Database:
SPL

Ref No: 4362-5NSTX6
Contaminant Name: ETHYLENE GLYCOL (ANTIFREEZE)
Contaminant Code: 24
Contaminant Limit 1:
Contam Limit Freq 1:
Contaminant UN No 1:
Contaminant Qty: 40 L
Material Group: Chemical
MOE Reported Dt: 6/23/2003
Health/Env Conseq:
Incident Dt: 6/23/2003
Incident Cause: Cooling System Leak
Incident Event:
Incident Reason: Equipment Failure - Malfunction of system components
Incident Summary: OC Transpo - Bus coolant spill

Sector Type: Other
Source Type:
Receiving Medium: Water
Receiving Env:
Environment Impact: Not Anticipated
Nature of Impact: Surface Water Pollution
SAC Action Class: Spill to Inland Watercourses; Spill to Land
Year:
Site Address:
Site Conc:
Site Lot:
Site County/District:
Site Municipality: Ottawa
Site Postal Code:

Site: SNC-Lavalin Constructors (Pacific) Inc., Dragados Canada, Inc.
Albert Street Ottawa ON

Database:
SPL

Ref No: 2346-9JMJVQ
Contaminant Name: HYDRAULIC OIL
Contaminant Code: 15
Contaminant Limit 1:
Contam Limit Freq 1:
Contaminant UN No 1:
Contaminant Qty: 2 L
Material Group:
MOE Reported Dt: 2014/04/29
Health/Env Conseq:
Incident Dt: 2014/04/29
Incident Cause: Leak/Break
Incident Event:
Incident Reason: Equipment Failure
Incident Summary: Ottawa Light Rail Transit Constructors: 2 L Hydraulic to grd

Sector Type: Other
Source Type:
Receiving Medium:
Receiving Env:
Environment Impact: Confirmed
Nature of Impact: Soil Contamination
SAC Action Class: Land Spills
Year:
Site Address: Albert Street
Site Conc:
Site Lot:
Site County/District:
Site Municipality: Ottawa
Site Postal Code:

Site: 109 Albert St Ottawa ON

Database: SPL

Ref No: 3610-AQCNPX
Contaminant Name: HYDRAULIC OIL
Contaminant Code: 15
Contaminant Limit 1:
Contam Limit Freq 1:
Contaminant UN No 1: n/a
Contaminant Qty: 3 L
Material Group:
MOE Reported Dt: 8/18/2017
Health/Env Conseq: 2 - Minor Environment
Incident Dt: 8/16/2017
Incident Cause:
Incident Event: Leak/Break
Incident Reason: Unknown / N/A
Incident Summary: OLRT: 3L Hyd. Oil to Grnd- Cont/CInd

Sector Type: Unknown / N/A
Source Type: Unknown / N/A
Receiving Medium:
Receiving Env: Land
Environment Impact:
Nature of Impact:
SAC Action Class: Land Spills
Year:
Site Address: 109 Albert St
Site Conc:
Site Lot:
Site County/District:
Site Municipality: Ottawa
Site Postal Code:

Site: Metcalfe Ottawa ON

Database: SPL

Ref No: 1154-6BEK26
Contaminant Name: SEWAGE
Contaminant Code:
Contaminant Limit 1:
Contam Limit Freq 1:
Contaminant UN No 1:
Contaminant Qty: unknown
Material Group: Waste
MOE Reported Dt: 4/13/2005
Health/Env Conseq:
Incident Dt: 4/13/2005
Incident Cause: Other Discharges
Incident Event:
Incident Reason:
Incident Summary: Sewage spill to ditch.

Sector Type: Sewer
Source Type:
Receiving Medium: Land
Receiving Env:
Environment Impact: Not Anticipated
Nature of Impact:
SAC Action Class:
Year:
Site Address:
Site Conc:
Site Lot:
Site County/District:
Site Municipality: Ottawa
Site Postal Code:

Site: OC Transpo<UNOFFICIAL>
Mackenzie King Bridge to Billings Bridge Terminal<UNOFFICIAL> Ottawa ON

Database: SPL

Ref No: 2511-6FEQLM
Contaminant Name: POWER STEERING FLUID
Contaminant Code:
Contaminant Limit 1:
Contam Limit Freq 1:
Contaminant UN No 1:
Contaminant Qty:

Sector Type: Other Motor Vehicle
Source Type:
Receiving Medium: Land & Water
Receiving Env:
Environment Impact: Not Anticipated
Nature of Impact:
SAC Action Class: Spills to Land

Material Group:	Oil	Year:	
MOE Reported Dt:	8/19/2005	Site Address:	
Health/Env Conseq:		Site Conc:	
Incident Dt:	8/19/2005	Site Lot:	
Incident Cause:	Pipe Or Hose Leak	Site County/District:	
Incident Event:		Site Municipality:	Ottawa
Incident Reason:	Equipment Failure	Site Postal Code:	
Incident Summary:	OC Transp,5 L power steering oil to rd & sewer, City Ottawa		

Appendix: Database Descriptions

*Environmental Risk Information Services (ERIS) can search the following databases. The extent of historical information varies with each database and current information is determined by what is publicly available to ERIS at the time of update. **Note:** Databases denoted with " * " indicates that the database will no longer be updated. See the individual database description for more information.*

Abandoned Aggregate Inventory:

Provincial

[AAGR](#)

The MAAP Program maintains a database of abandoned pits and quarries. Please note that the database is only referenced by lot and concession and city/town location. The database provides information regarding the location, type, size, land use, status and general comments.*

Government Publication Date: Sept 2002*

Aggregate Inventory:

Provincial

[AGR](#)

The Ontario Ministry of Natural Resources maintains a database of all active pits and quarries. The database provides information regarding the registered owner/operator, location name, operation type, approval type, and maximum annual tonnage.

Government Publication Date: Up to Sep 2017

Abandoned Mine Information System:

Provincial

[AMIS](#)

The Abandoned Mines Information System contains data on known abandoned and inactive mines located on both Crown and privately held lands. The information was provided by the Ministry of Northern Development and Mines (MNDM), with the following disclaimer: "the database provided has been compiled from various sources, and the Ministry of Northern Development and Mines makes no representation and takes no responsibility that such information is accurate, current or complete". Reported information includes official mine name, status, background information, mine start/end date, primary commodity, mine features, hazards and remediation.

Government Publication Date: 1800-Nov 2016

Anderson's Waste Disposal Sites:

Private

[ANDR](#)

The information provided in this database was collected by examining various historical documents which aimed to characterize the likely position of former waste disposal sites from 1860 to present. The research initiative behind the creation of this database was to identify those sites that are missing from the Ontario MOE Waste Disposal Site Inventory, as well as to provide revisions and corrections to the positions and descriptions of sites currently listed in the MOE inventory. In addition to historic waste disposal facilities, the database also identifies certain auto wreckers and scrap yards that have been extrapolated from documentary sources. Please note that the data is not warranted to be complete, exhaustive or authoritative. The information was collected for research purposes only.

Government Publication Date: 1860s-Present

Automobile Wrecking & Supplies:

Private

[AUWR](#)

This database provides an inventory of known locations that are involved in the scrap metal, automobile wrecking/recycling, and automobile parts & supplies industry. Information is provided on the company name, location and business type.

Government Publication Date: 1999-Jan 31, 2018

Borehole:

Provincial

[BORE](#)

A borehole is the generalized term for any narrow shaft drilled in the ground, either vertically or horizontally. The information here includes geotechnical investigations or environmental site assessments, mineral exploration, or as a pilot hole for installing piers or underground utilities. Information is from many sources such as the Ministry of Transportation (MTO) boreholes from engineering reports and projects from the 1950 to 1990's in Southern Ontario. Boreholes from the Ontario Geological Survey (OGS) including The Urban Geology Analysis Information System (UGAIS) and the York Peel Durham Toronto (YPDT) database of the Conservation Authority Moraine Coalition. This database will include fields such as location, stratigraphy, depth, elevation, year drilled, etc. For all water well data or oil and gas well data for Ontario please refer to WWIS and OOGW.

Government Publication Date: 1875-Jul 2014

Certificates of Approval:

Provincial

[CA](#)

This database contains the following types of approvals: Air & Noise, Industrial Sewage, Municipal & Private Sewage, Waste Management Systems and Renewable Energy Approvals. The MOE in Ontario states that any facility that releases emissions to the atmosphere, discharges contaminants to ground or surface water, provides potable water supplies, or stores, transports or disposes of waste, must have a Certificate of Approval before it can operate lawfully. Fields include approval number, business name, address, approval date, approval type and status. This database will no longer be updated, as CofA's have been replaced by either Environmental Activity and Sector Registry (EASR) or Environmental Compliance Approval (ECA). Please refer to those individual databases for any information after Oct.31, 2011.

Government Publication Date: 1985-Oct 30, 2011*

Commercial Fuel Oil Tanks:

Provincial

CFOT

Since May 2002, Ontario developed a new act where it became mandatory for fuel oil tanks to be registered with Technical Standards & Safety Authority (TSSA). This data would include all commercial underground fuel oil tanks in Ontario with fields such as location, registration number, tank material, age of tank and tank size.

Government Publication Date: Feb 28, 2017

Chemical Register:

Private

CHEM

This database includes information from both a one time study conducted in 1992 and private source and is a listing of facilities that manufacture or distribute chemicals. The production of these chemical substances may involve one or more chemical reactions and/or chemical separation processes (i.e. fractionation, solvent extraction, crystallization, etc.).

Government Publication Date: 1999-Jan 31, 2018

Compressed Natural Gas Stations:

Private

CNG

Canada has a network of public access compressed natural gas (CNG) refuelling stations. These stations dispense natural gas in compressed form at 3,000 pounds per square inch (psi), the pressure which is allowed within the current Canadian codes and standards. The majority of natural gas refuelling is located at existing retail gasoline that have a separate refuelling island for natural gas. This list of stations is made available by the Canadian Natural Gas Vehicle Alliance.

Government Publication Date: Dec 31, 2012

Inventory of Coal Gasification Plants and Coal Tar Sites:

Provincial

COAL

This inventory includes both the "Inventory of Coal Gasification Plant Waste Sites in Ontario-April 1987" and the Inventory of Industrial Sites Producing or Using Coal Tar and Related Tars in Ontario-November 1988) collected by the MOE. It identifies industrial sites that produced and continue to produce or use coal tar and other related tars. Detailed information is available and includes: facility type, size, land use, information on adjoining properties, soil condition, site operators/occupants, site description, potential environmental impacts and historic maps available. This was a one-time inventory.*

Government Publication Date: Apr 1987 and Nov 1988*

Compliance and Convictions:

Provincial

CONV

This database summarizes the fines and convictions handed down by the Ontario courts beginning in 1989. Companies and individuals named here have been found guilty of environmental offenses in Ontario courts of law.

Government Publication Date: 1989-Nov 2017

Certificates of Property Use:

Provincial

CPU

This is a subset taken from Ontario's Environmental Registry (EBR) database. It will include all CPU's on the registry such as (EPA s. 168.6) - Certificate of Property Use.

Government Publication Date: 1994-Oct 2017

Drill Hole Database:

Provincial

DRL

The Ontario Drill Hole Database contains information on more than 113,000 percussion, overburden, sonic and diamond drill holes from assessment files on record with the department of Mines and Minerals. Please note that limited data is available for southern Ontario, as it was the last area to be completed. The database was created when surveys submitted to the Ministry were converted in the Assessment File Research Image Database (AFRI) project. However, the degree of accuracy (coordinates) as to the exact location of drill holes is dependent upon the source document submitted to the MNDM. Levels of accuracy used to locate holes are: centering on the mining claim; a sketch of the mining claim; a 1:50,000 map; a detailed company map; or from submitted a "Report of Work".

Government Publication Date: 1886-Nov 30, 2017

Environmental Activity and Sector Registry:

Provincial

EASR

On October 31, 2011, a smarter, faster environmental approvals system came into effect in Ontario. The EASR allows businesses to register certain activities with the ministry, rather than apply for an approval. The registry is available for common systems and processes, to which preset rules of operation can be applied. The EASR is currently available for: heating systems, standby power systems and automotive refinishing. Businesses whose activities aren't subject to the EASR may apply for an ECA (Environmental Compliance Approval), Please see our ECA database.

Government Publication Date: Oct 2011-Oct 2017

Environmental Registry:

Provincial

EBR

The Environmental Registry lists proposals, decisions and exceptions regarding policies, Acts, instruments, or regulations that could significantly affect the environment. Through the Registry, thirteen provincial ministries notify the public of upcoming proposals and invite their comments. For example, if a local business is requesting a permit, license, or certificate of approval to release substances into the air or water; these are notified on the registry. Data includes: Approval for discharge into the natural environment other than water (i.e. Air) - EPA s. 9, Approval for sewage works - OWRA s. 53(1), and EPA s. 27 - Approval for a waste disposal site. For information regarding Permit to Take Water (PTTW), Certificate of Property Use (CPU) and (ORD) Orders please refer to those individual databases.

Government Publication Date: 1994-Oct 2017

Environmental Compliance Approval:

Provincial

ECA

On October 31, 2011, a smarter, faster environmental approvals system came into effect in Ontario. In the past, a business had to apply for multiple approvals (known as certificates of approval) for individual processes and pieces of equipment. Today, a business either registers itself, or applies for a single approval, depending on the types of activities it conducts. Businesses whose activities aren't subject to the EASR may apply for an ECA. A single ECA addresses all of a business's emissions, discharges and wastes. Separate approvals for air, noise and waste are no longer required. This database will also include Renewable Energy Approvals. For certificates of approval prior to Nov 1st, 2011, please refer to the CA database. For all Waste Disposal Sites please refer to the WDS database.

Government Publication Date: Oct 2011-Oct 2017

Environmental Effects Monitoring:

Federal

EEM

The Environmental Effects Monitoring program assesses the effects of effluent from industrial or other sources on fish, fish habitat and human usage of fisheries resources. Since 1992, pulp and paper mills have been required to conduct EEM studies under the Pulp and Paper Effluent Regulations. This database provides information on the mill name, geographical location and sub-lethal toxicity data.

Government Publication Date: 1992-2007*

ERIS Historical Searches:

Private

EHS

ERIS has compiled a database of all environmental risk reports completed since March 1999. Available fields for this database include: site location, date of report, type of report, and search radius. As per all other databases, the ERIS database can be referenced on both the map and "Statistical Profile" page.

Government Publication Date: 1999-Feb 28, 2018

Environmental Issues Inventory System:

Federal

EIIS

The Environmental Issues Inventory System was developed through the implementation of the Environmental Issues and Remediation Plan. This plan was established to determine the location and severity of contaminated sites on inhabited First Nation reserves, and where necessary, to remediate those that posed a risk to health and safety; and to prevent future environmental problems. The EIIS provides information on the reserve under investigation, inventory number, name of site, environmental issue, site action (Remediation, Site Assessment), and date investigation completed.

Government Publication Date: 1992-2001*

Emergency Management Historical Event:

Provincial

EMHE

List of locations of historical occurrences of emergency events, including those assigned to the Ministry of Natural Resources by Order-In-Council (OIC) under the Emergency Management and Civil Protection Act, as well as events where MNR provided requested emergency response assistance. Many of these events will have involved community evacuations, significant structural loss, and/or involvement of MNR emergency response staff. These events fall into one of ten (10) type categories: Dam Failure; Drought / Low Water; Erosion; Flood; Forest Fire; Soil and Bedrock Instability; Petroleum Resource Center Event, EMO Requested Assistance, Continuity of Operations Event, Other Requested Assistance. EMHE record details are reproduced by ERIS under License with the Ontario Ministry of Natural Resources © Queen's Printer for Ontario, 2017.

Government Publication Date: Dec 31, 2016

List of TSSA Expired Facilities:

Provincial

EXP

List of facilities with removed tanks which were once registered with the Fuels Safety Program of the Technical Standards and Safety Authority (TSSA). Includes private fuel outlets, bulk plants, fuel oil tanks, gasoline stations, marinas, propane filling stations, liquid fuel tanks, piping systems, etc. Tanks which have been removed automatically fall under the expired facilities inventory held by TSSA.

Government Publication Date: Feb 28, 2017

Federal Convictions:

Federal

FCON

Environment Canada maintains a database referred to as the "Environmental Registry" that details prosecutions under the Canadian Environmental Protection Act (CEPA) and the Fisheries Act (FA). Information is provided on the company name, location, charge date, offence and penalty.

Government Publication Date: 1988-Jun 2007*

Contaminated Sites on Federal Land:

Federal

FCS

The Federal Contaminated Sites Inventory includes information on known federal contaminated sites under the custodianship of departments, agencies and consolidated Crown corporations as well as those that are being or have been investigated to determine whether they have contamination arising from past use that could pose a risk to human health or the environment. The inventory also includes non-federal contaminated sites for which the Government of Canada has accepted some or all financial responsibility. It does not include sites where contamination has been caused by, and which are under the control of, enterprise Crown corporations, private individuals, firms or other levels of government.

Government Publication Date: Jun 2000-Dec 2017

Fisheries & Oceans Fuel Tanks:

Federal

FOFT

Fisheries & Oceans Canada maintains an inventory of aboveground & underground fuel storage tanks located on Fisheries & Oceans property or controlled by DFO. Our inventory provides information on the site name, location, tank owner, tank operator, facility type, storage tank location, tank contents & capacity, and date of tank installation.

Government Publication Date: 1964-Sep 2017

Fuel Storage Tank:

Provincial

FST

The Technical Standards & Safety Authority (TSSA), under the Technical Standards & Safety Act of 2000 maintains a database of registered private and retail fuel storage tanks in Ontario with fields such as location, tank status, license date, tank type, tank capacity, fuel type, installation year and facility type.

Government Publication Date: Feb 28, 2017

Fuel Storage Tank - Historic:

Provincial

FSTH

The Fuels Safety Branch of the Ontario Ministry of Consumer and Commercial Relations maintained a database of all registered private fuel storage tanks. Public records of private fuel storage tanks are only available since the registration became effective in September 1989. This information is now collected by the Technical Standards and Safety Authority.

Government Publication Date: Pre-Jan 2010*

Ontario Regulation 347 Waste Generators Summary:

Provincial

GEN

Regulation 347 of the Ontario EPA defines a waste generation site as any site, equipment and/or operation involved in the production, collection, handling and/or storage of regulated wastes. A generator of regulated waste is required to register the waste generation site and each waste produced, collected, handled, or stored at the site. This database contains the registration number, company name and address of registered generators including the types of hazardous wastes generated. It includes data on waste generating facilities such as: drycleaners, waste treatment and disposal facilities, machine shops, electric power distribution etc. This information is a summary of all years from 1986 including the most currently available data. Some records may contain, within the company name, the phrase "See & Use..." followed by a series of letters and numbers. This occurs when one company is amalgamated with or taken over by another registered company. The number listed as "See & Use", refers to the new ownership and the other identification number refers to the original ownership. This phrase serves as a link between the 2 companies until operations have been fully transferred.

Government Publication Date: 1986-December 31, 2017

Greenhouse Gas Emissions from Large Facilities:

Federal

GHG

List of greenhouse gas emissions from large facilities made available by Environment Canada. Greenhouse gas emissions in kilotonnes of carbon dioxide equivalents (kt CO₂ eq).

Government Publication Date: 2013-Dec 2015

TSSA Historic Incidents:

Provincial

HINC

This database will cover all incidences recorded by TSSA with their older system, before they moved to their new management system. TSSA's Fuels Safety Program administers the Technical Standards & Safety Act 2000, providing fuel-related safety services associated with the safe transportation, storage, handling and use of fuels such as gasoline, diesel, propane, natural gas and hydrogen. Under this Act, TSSA regulates fuel suppliers, storage facilities, transport trucks, pipelines, contractors and equipment or appliances that use fuels. The TSSA works to protect the public, the environment and property from fuel-related hazards such as spills, fires and explosions. This database will include spills and leaks from pipelines, diesel, fuel oil, gasoline, natural gas, propane and hydrogen recorded by the TSSA.

Government Publication Date: 2006-June 2009*

Indian & Northern Affairs Fuel Tanks:

Federal

IAFT

The Department of Indian & Northern Affairs Canada (INAC) maintains an inventory of aboveground & underground fuel storage tanks located on both federal and crown land. Our inventory provides information on the reserve name, location, facility type, site/facility name, tank type, material & ID number, tank contents & capacity, and date of tank installation.

Government Publication Date: 1950-Aug 2003*

TSSA Incidents:

Provincial

INC

TSSA's Fuels Safety Program administers the Technical Standards & Safety Act 2000, providing fuel-related safety services associated with the safe transportation, storage, handling and use of fuels such as gasoline, diesel, propane, natural gas and hydrogen. Under this Act, TSSA regulates fuel suppliers, storage facilities, transport trucks, pipelines, contractors and equipment or appliances that use fuels. Includes incidents from fuel-related hazards such as spills, fires and explosions. This database will include spills and leaks from diesel, fuel oil, gasoline, natural gas, propane and hydrogen recorded by the TSSA.

Government Publication Date: Feb 28, 2017

Landfill Inventory Management Ontario:

Provincial

LIMO

The Landfill Inventory Management Ontario (LIMO) database is updated every year, as the ministry compiles new and updated information. The inventory will include small and large landfills. Additionally, each year the ministry will request operators of the larger landfills complete a landfill data collection form that will be used to update LIMO and will include the following information from the previous operating year. This will include additional information such as estimated amount of total waste received, landfill capacity, estimated total remaining landfill capacity, fill rates, engineering designs, reporting and monitoring details, size of location, service area, approved waste types, leachate of site treatment, contaminant attenuation zone and more. The small landfills will include information such as site owner, site location and certificate of approval # and status.

Government Publication Date: Dec 31, 2013

Canadian Mine Locations:

Private

MINE

This information is collected from the Canadian & American Mines Handbook. The Mines database is a national database that provides over 290 listings on mines (listed as public companies) dealing primarily with precious metals and hard rocks. Listed are mines that are currently in operation, closed, suspended, or are still being developed (advanced projects). Their locations are provided as geographic coordinates (x, y and/or longitude, latitude). As of 2002, data pertaining to Canadian smelters and refineries has been appended to this database.

Government Publication Date: 1998-2009*

Mineral Occurrences:

Provincial

MNR

In the early 70's, the Ministry of Northern Development and Mines created an inventory of approximately 19,000 mineral occurrences in Ontario, in regard to metallic and industrial minerals, as well as some information on building stones and aggregate deposits. Please note that the "Horizontal Positional Accuracy" is approximately +/- 200 m. Many reference elements for each record were derived from field sketches using pace or chain/tape measurements against claim posts or topographic features in the area. The primary limiting factor for the level of positional accuracy is the scale of the source material. The testing of horizontal accuracy of the source materials was accomplished by comparing the plan metric (X and Y) coordinates of that point with the coordinates of the same point as defined from a source of higher accuracy.

Government Publication Date: 1846-Feb 2017

National Analysis of Trends in Emergencies System (NATES):

Federal

NATE

In 1974 Environment Canada established the National Analysis of Trends in Emergencies System (NATES) database, for the voluntary reporting of significant spill incidents. The data was to be used to assist in directing the work of the emergencies program. NATES ran from 1974 to 1994. Extensive information is available within this database including company names, place where the spill occurred, date of spill, cause, reason and source of spill, damage incurred, and amount, concentration, and volume of materials released.

Government Publication Date: 1974-1994*

Non-Compliance Reports:

Provincial

NCPL

The Ministry of the Environment provides information about non-compliant discharges of contaminants to air and water that exceed legal allowable limits, from regulated industrial and municipal facilities. A reported non-compliance failure may be in regard to a Control Order, Certificate of Approval, Sectoral Regulation or specific regulation/act.

Government Publication Date: Dec 31, 2014

National Defense & Canadian Forces Fuel Tanks:

Federal

NDFT

The Department of National Defense and the Canadian Forces maintains an inventory of all aboveground & underground fuel storage tanks located on DND lands. Our inventory provides information on the base name, location, tank type & capacity, tank contents, tank class, date of tank installation, date tank last used, and status of tank as of May 2001. This database will no longer be updated due to the new National Security protocols which have prohibited any release of this database.

Government Publication Date: Up to May 2001*

National Defense & Canadian Forces Spills:

Federal

NDSP

The Department of National Defense and the Canadian Forces maintains an inventory of spills to land and water. All spill sites have been classified under the "Transportation of Dangerous Goods Act - 1992". Our inventory provides information on the facility name, location, spill ID #, spill date, type of spill, as well as the quantity of substance spilled & recovered.

Government Publication Date: Mar 1999-Aug 2010

National Defence & Canadian Forces Waste Disposal Sites:

Federal

NDWD

The Department of National Defence and the Canadian Forces maintains an inventory of waste disposal sites located on DND lands. Where available, our inventory provides information on the base name, location, type of waste received, area of site, depth of site, year site opened/closed and status.

Government Publication Date: 2001-Apr 2007*

National Energy Board Pipeline Incidents:

Federal

NEBI

Locations of pipeline incidents from 2008 to present, made available by the National Energy Board (NEB). Includes incidents reported under the Onshore Pipeline Regulations and the Processing Plant Regulations related to pipelines under federal jurisdiction, does not include incident data related to pipelines under provincial or territorial jurisdiction.

Government Publication Date: 2008-Dec 31, 2017

National Energy Board Wells:

Federal

NEBW

The NEBW database contains information on onshore & offshore oil and gas wells that are outside provincial jurisdiction(s) and are thereby regulated by the National Energy Board. Data is provided regarding the operator, well name, well ID No./UWI, status, classification, well depth, spud and release date.

Government Publication Date: 1920-Feb 2003*

National Environmental Emergencies System (NEES):

Federal

NEES

In 2000, the Emergencies program implemented NEES, a reporting system for spills of hazardous substances. For the most part, this system only captured data from the Atlantic Provinces, some from Quebec and Ontario and a portion from British Columbia. Data for Alberta, Saskatchewan, Manitoba and the Territories was not captured. However, NEES is also a repository for previous Environment Canada spill datasets. NEES is composed of the historic datasets ' or Trends ' which dates from approximately 1974 to present. NEES Trends is a compilation of historic databases, which were merged and includes data from NATES (National Analysis of Trends in Emergencies System), ARTS (Atlantic Regional Trends System), and NEES. In 2001, the Emergencies Program determined that variations in reporting regimes and requirements between federal and provincial agencies made national spill reporting and trend analysis difficult to achieve. As a consequence, the department has focused efforts on capturing data on spills of substances which fall under its legislative authority only (CEPA and FA). As such, the NEES database will be decommissioned in December 2004.

Government Publication Date: 1974-2003***National PCB Inventory:**

Federal

NPCB

Environment Canada's National PCB inventory includes information on in-use PCB containing equipment in Canada including federal, provincial and private facilities. Federal out-of-service PCB containing equipment and PCB waste owned by the federal government or by federally regulated industries such as airlines, railway companies, broadcasting companies, telephone and telecommunications companies, pipeline companies, etc. are also listed. Although it is not Environment Canada's mandate to collect data on non-federal PCB waste, the National PCB inventory includes some information on provincial and private PCB waste and storage sites. Some addresses provided may be Head Office addresses and are not necessarily the location of where the waste is being used or stored.

Government Publication Date: 1988-2008***National Pollutant Release Inventory:**

Federal

NPRI

Environment Canada has defined the National Pollutant Release Inventory ("NPRI") as a federal government initiative designed to collect comprehensive national data regarding releases to air, water, or land, and waste transfers for recycling for more than 300 listed substances.

Government Publication Date: 1993-May 2017**Oil and Gas Wells:**

Private

OGW

The Nickle's Energy Group (publisher of the Daily Oil Bulletin) collects information on drilling activity including operator and well statistics. The well information database includes name, location, class, status and depth. The main Nickle's database is updated on a daily basis, however, this database is updated on a monthly basis. More information is available at www.nickles.com.

Government Publication Date: 1988-December 31, 2017**Ontario Oil and Gas Wells:**

Provincial

OOGW

In 1998, the MNR handed over to the Ontario Oil, Gas and Salt Resources Corporation, the responsibility of maintaining a database of oil and gas wells drilled in Ontario. The OGSR Library has over 20,000+ wells in their database. Information available for all wells in the ERIS database include well owner/operator, location, permit issue date, and well cap date, license No., status, depth and the primary target (rock unit) of the well being drilled. All geology/stratigraphy table information, plus all water table information is also provide for each well record.

Government Publication Date: 1800-Oct 2017**Inventory of PCB Storage Sites:**

Provincial

OPCB

The Ontario Ministry of Environment, Waste Management Branch, maintains an inventory of PCB storage sites within the province. Ontario Regulation 11/82 (Waste Management - PCB) and Regulation 347 (Generator Waste Management) under the Ontario EPA requires the registration of inactive PCB storage equipment and/or disposal sites of PCB waste with the Ontario Ministry of Environment. This database contains information on: 1) waste quantities; 2) major and minor sites storing liquid or solid waste; and 3) a waste storage inventory.

Government Publication Date: 1987-Oct 2004; 2012-Dec 2013**Orders:**

Provincial

ORD

This is a subset taken from Ontario's Environmental Registry (EBR) database. It will include all Orders on the registry such as (EPA s. 17) - Order for remedial work, (EPA s. 18) - Order for preventative measures, (EPA s. 43) - Order for removal of waste and restoration of site, (EPA s. 44) - Order for conformity with Act for waste disposal sites, (EPA s. 136) - Order for performance of environmental measures.

Government Publication Date: 1994-Oct 2017**Canadian Pulp and Paper:**

Private

PAP

This information is part of the Pulp and Paper Canada Directory. The Directory provides a comprehensive listing of the locations of pulp and paper mills and the products that they produce.

Government Publication Date: 1999, 2002, 2004, 2005, 2009**Parks Canada Fuel Storage Tanks:**

Federal

PCFT

Canadian Heritage maintains an inventory of known fuel storage tanks operated by Parks Canada, in both National Parks and at National Historic Sites. The database details information on site name, location, tank install/removal date, capacity, fuel type, facility type, tank design and owner/operator.

Government Publication Date: 1920-Jan 2005*

Pesticide Register:

Provincial PES

The Ontario Ministry of the Environment and Climate Change maintains a database of licensed operators and vendors of registered pesticides.

Government Publication Date: 1988-Aug 2017

TSSA Pipeline Incidents:

Provincial PINC

TSSA's Fuels Safety Program administers the Technical Standards & Safety Act 2000, providing fuel-related safety services associated with the safe transportation, storage, handling and use of fuels such as gasoline, diesel, propane, natural gas and hydrogen. Under this Act, TSSA regulates fuel suppliers, storage facilities, transport trucks, pipelines, contractors and equipment or appliances that use fuels. This database will include spills, strike and leaks from recorded by the TSSA.

Government Publication Date: Feb 28, 2017

Private and Retail Fuel Storage Tanks:

Provincial PRT

The Fuels Safety Branch of the Ontario Ministry of Consumer and Commercial Relations maintained a database of all registered private fuel storage tanks and licensed retail fuel outlets. This database includes an inventory of locations that have gasoline, oil, waste oil, natural gas and/or propane storage tanks on their property. The MCCR no longer collects this information. This information is now collected by the Technical Standards and Safety Authority (TSSA).

Government Publication Date: 1989-1996*

Permit to Take Water:

Provincial PTTW

This is a subset taken from Ontario's Environmental Registry (EBR) database. It will include all PTTW's on the registry such as OWRA s. 34 - Permit to take water.

Government Publication Date: 1994-Oct 2017

Ontario Regulation 347 Waste Receivers Summary:

Provincial REC

Part V of the Ontario Environmental Protection Act ("EPA") regulates the disposal of regulated waste through an operating waste management system or a waste disposal site operated or used pursuant to the terms and conditions of a Certificate of Approval or a Provisional Certificate of Approval. Regulation 347 of the Ontario EPA defines a waste receiving site as any site or facility to which waste is transferred by a waste carrier. A receiver of regulated waste is required to register the waste receiving facility. This database represents registered receivers of regulated wastes, identified by registration number, company name and address, and includes receivers of waste such as: landfills, incinerators, transfer stations, PCB storage sites, sludge farms and water pollution control plants. This information is a summary of all years from 1986 including the most currently available data.

Government Publication Date: 1986-2016

Record of Site Condition:

Provincial RSC

The Record of Site Condition (RSC) is part of the Ministry of the Environment's Brownfields Environmental Site Registry. Protection from environmental cleanup orders for property owners is contingent upon documentation known as a record of site condition (RSC) being filed in the Environmental Site Registry. In order to file an RSC, the property must have been properly assessed and shown to meet the soil, sediment and groundwater standards appropriate for the use (such as residential) proposed to take place on the property. The Record of Site Condition Regulation (O. Reg. 153/04) details requirements related to site assessment and clean up.

RSCs filed after July 1, 2011 will also be included as part of the new (O.Reg. 511/09).

Government Publication Date: 1997-Sept 2001, Oct 2004-Nov 2017

Retail Fuel Storage Tanks:

Private RST

This database includes an inventory of retail fuel outlet locations (including marinas) that have on their property gasoline, oil, waste oil, natural gas and / or propane storage tanks.

Government Publication Date: 1999-Jan 31, 2018

Scott's Manufacturing Directory:

Private SCT

Scott's Directories is a data bank containing information on over 200,000 manufacturers across Canada. Even though Scott's listings are voluntary, it is the most comprehensive database of Canadian manufacturers available. Information concerning a company's address, plant size, and main products are included in this database.

Government Publication Date: 1992-Mar 2011*

Ontario Spills:

Provincial SPL

This database identifies information such as location (approximate), type and quantity of contaminant, date of spill, environmental impact, cause, nature of impact, etc. Information from 1988-2002 was part of the ORIS (Occurrence Reporting Information System). The SAC (Spills Action Centre) handles all spills reported in Ontario. Regulations for spills in Ontario are part of the MOE's Environmental Protection Act, Part X.

Government Publication Date: 1988-Sep 2017

Wastewater Discharger Registration Database:

Provincial

SRDS

Information under this heading is combination of the following 2 programs. The Municipal/Industrial Strategy for Abatement (MISA) division of the Ontario Ministry of Environment maintained a database of all direct dischargers of toxic pollutants within nine sectors including: Electric Power Generation; Mining; Petroleum Refining; Organic Chemicals; Inorganic Chemicals; Pulp & Paper; Metal Casting; Iron & Steel; and Quarries. All sampling information is now collected and stored within the Sample Result Data Store (SRDS).

Government Publication Date: 1990-Dec 31, 2016

Anderson's Storage Tanks:

Private

TANK

The information provided in this database was collected by examining various historical documents, which identified the location of former storage tanks, containing substances such as fuel, water, gas, oil, and other various types of miscellaneous products. Information is available in regard to business operating at tank site, tank location, permit year, permit & installation type, no. of tanks installed & configuration and tank capacity. Data contained within this database pertains only to the city of Toronto and is not warranted to be complete, exhaustive or authoritative. The information was collected for research purposes only.

Government Publication Date: 1915-1953*

Transport Canada Fuel Storage Tanks:

Federal

TCFT

List of fuel storage tanks currently or previously owned or operated by Transport Canada. This inventory also includes tanks on The Pickering Lands, which refers to 7,530 hectares (18,600 acres) of land in Pickering, Markham, and Uxbridge owned by the Government of Canada since 1972; properties on this land has been leased by the government since 1975, and falls under the Site Management Policy of Transport Canada, but is administered by Public Works and Government Services Canada. This inventory provides information on the site name, location, tank age, capacity and fuel type.

Government Publication Date: 1970-Aug 2017

TSSA Variances for Abandonment of Underground Storage Tanks:

Provincial

VAR

List of variances granted for abandoned tanks. Under the Technical Standards and Safety Authority (TSSA) Liquid Fuels Handling Code and Fuel Oil Code, all underground storage tanks must be removed within two years of disuse. If removal of a tank is not feasible, an application may be sought for a variance from this code requirement.

Government Publication Date: Feb 28, 2017

Waste Disposal Sites - MOE CA Inventory:

Provincial

WDS

The Ontario Ministry of Environment, Waste Management Branch, maintains an inventory of known open (active or inactive) and closed disposal sites in the Province of Ontario. Active sites maintain a Certificate of Approval, are approved to receive and are receiving waste. Inactive sites maintain Certificate(s) of Approval but are not receiving waste. Closed sites are not receiving waste. The data contained within this database was compiled from the MOE's Certificate of Approval database. Locations of these sites may be cross-referenced to the Anderson database described under ERI's Private Source Database section, by the CA number. All new Environmental Compliance Approvals handed out after Oct 31, 2011 for Waste Disposal Sites will still be found in this database.

Government Publication Date: Oct 31, 2017

Waste Disposal Sites - MOE 1991 Historical Approval Inventory:

Provincial

WDSH

In June 1991, the Ontario Ministry of Environment, Waste Management Branch, published the "June 1991 Waste Disposal Site Inventory", of all known active and closed waste disposal sites as of October 30st, 1990. For each "active" site as of October 31st 1990, information is provided on site location, site/CA number, waste type, site status and site classification. For each "closed" site as of October 31st 1990, information is provided on site location, site/CA number, closure date and site classification. Locations of these sites may be cross-referenced to the Anderson database described under ERI's Private Source Database section, by the CA number.

Government Publication Date: Up to Oct 1990*

Water Well Information System:

Provincial

WWIS

This database describes locations and characteristics of water wells found within Ontario in accordance with Regulation 903. It includes such information as coordinates, construction date, well depth, primary and secondary use, pump rate, static water level, well status, etc. Also included are detailed stratigraphy information, approximate depth to bedrock and the approximate depth to the water table.

Government Publication Date: Mar 31, 2017

Definitions

Database Descriptions: This section provides a detailed explanation for each database including: source, information available, time coverage, and acronyms used. They are listed in alphabetic order.

Detail Report: This is the section of the report which provides the most detail for each individual record. Records are summarized by location, starting with the project property followed by records in closest proximity.

Distance: The distance value is the distance between plotted points, not necessarily the distance between the sites' boundaries. All values are an approximation.

Direction: The direction value is the compass direction of the site in respect to the project property and/or center point of the report.

Elevation: The elevation value is taken from the location at which the records for the site address have been plotted. All values are an approximation. Source: Google Elevation API.

Executive Summary: This portion of the report is divided into 3 sections:

'Report Summary'- Displays a chart indicating how many records fall on the project property and, within the report search radii.

'Site Report Summary'-Project Property'- This section lists all the records which fall on the project property. For more details, see the 'Detail Report' section.

'Site Report Summary-Surrounding Properties'- This section summarizes all records on adjacent properties, listing them in order of proximity from the project property. For more details, see the 'Detail Report' section.

Map Key: The map key number is assigned according to closest proximity from the project property. Map Key numbers always start at #1. The project property will always have a map key of '1' if records are available. If there is a number in brackets beside the main number, this will indicate the number of records on that specific property. If there is no number in brackets, there is only one record for that property.

The symbol and colour used indicates 'elevation': the red inverted triangle will dictate 'ERIS Sites with Lower Elevation', the yellow triangle will dictate 'ERIS Sites with Higher Elevation' and the orange square will dictate 'ERIS Sites with Same Elevation.'

Unplottables: These are records that could not be mapped due to various reasons, including limited geographic information. These records may or may not be in your study area, and are included as reference.

APPENDIX IV
Qualifications of Assessor



Dave Labelle, B.A. ES, Project Technologist

Dave Labelle is a Project Technologist within the Environmental Due Diligence and Remediation Group in the Ottawa Office. Mr. Labelle completed a Bachelor of Arts in Environmental Studies in 2016 and obtained an Environmental Professional in training (EPt) certification with ECO Canada. During Mr. Labelle's education, he focused on Environmental Risk Assessments as a student at Carleton University.

APPENDIX V
Photographs



Photo 1 – Site Building (north elevation).



Photo 2 – Site Building (south elevation).



Photo 3 – Site Building (east elevation).



Photo 4 – Property located north of the Site.



Photo 5 – Property located south of the Site.




Photo 6 – Property located east of the Site.




Photo 7 – Property located west of the Site.