

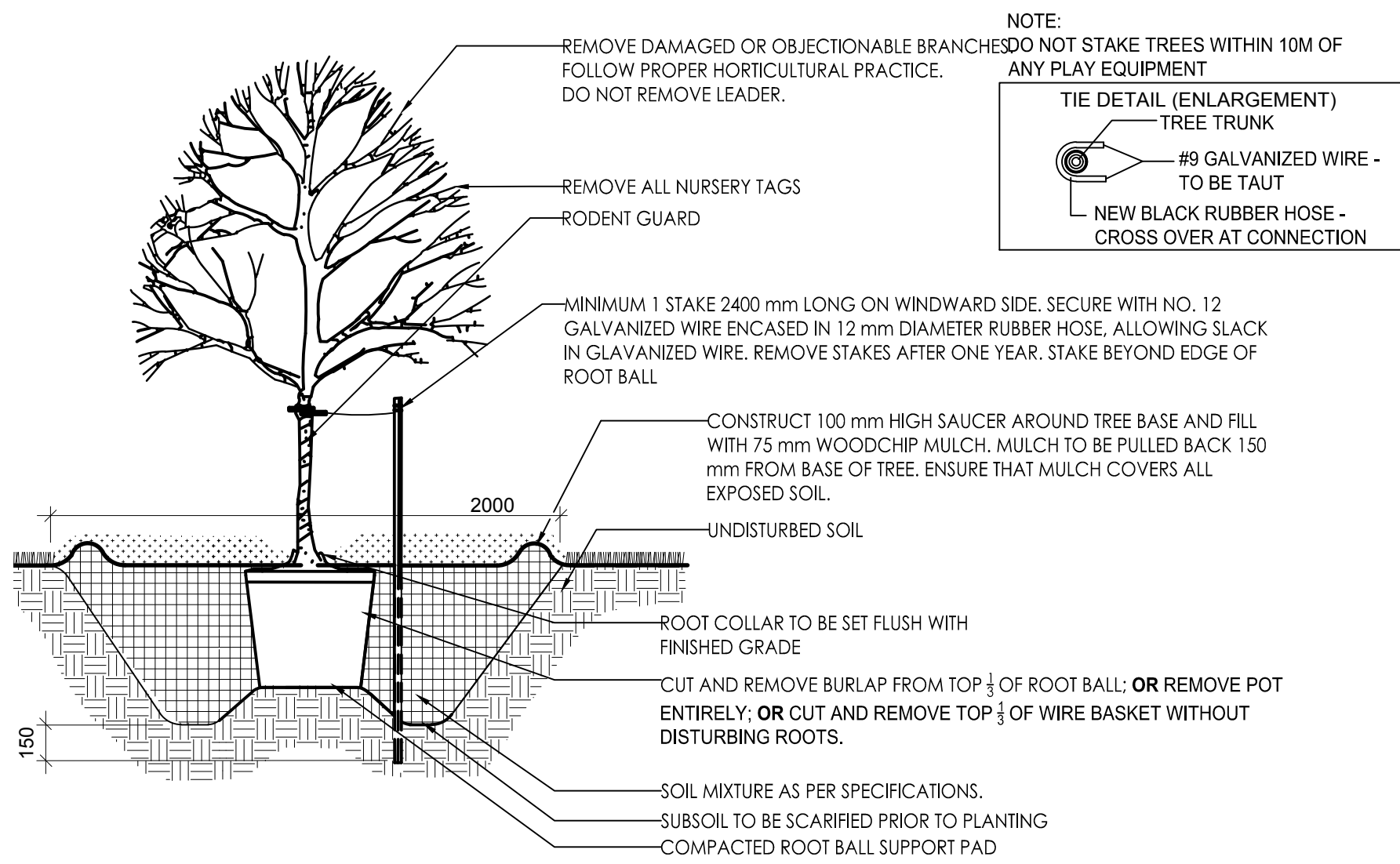
Stantec Consulting Ltd.
400 - 1331 Clyde Avenue
Ottawa ON
Tel. 613.722.4420
www.stantec.com

Copyright Reserved

The Contractor shall verify and be responsible for all dimensions. DO NOT scale the drawing - any errors or omissions shall be reported to Stantec without delay.

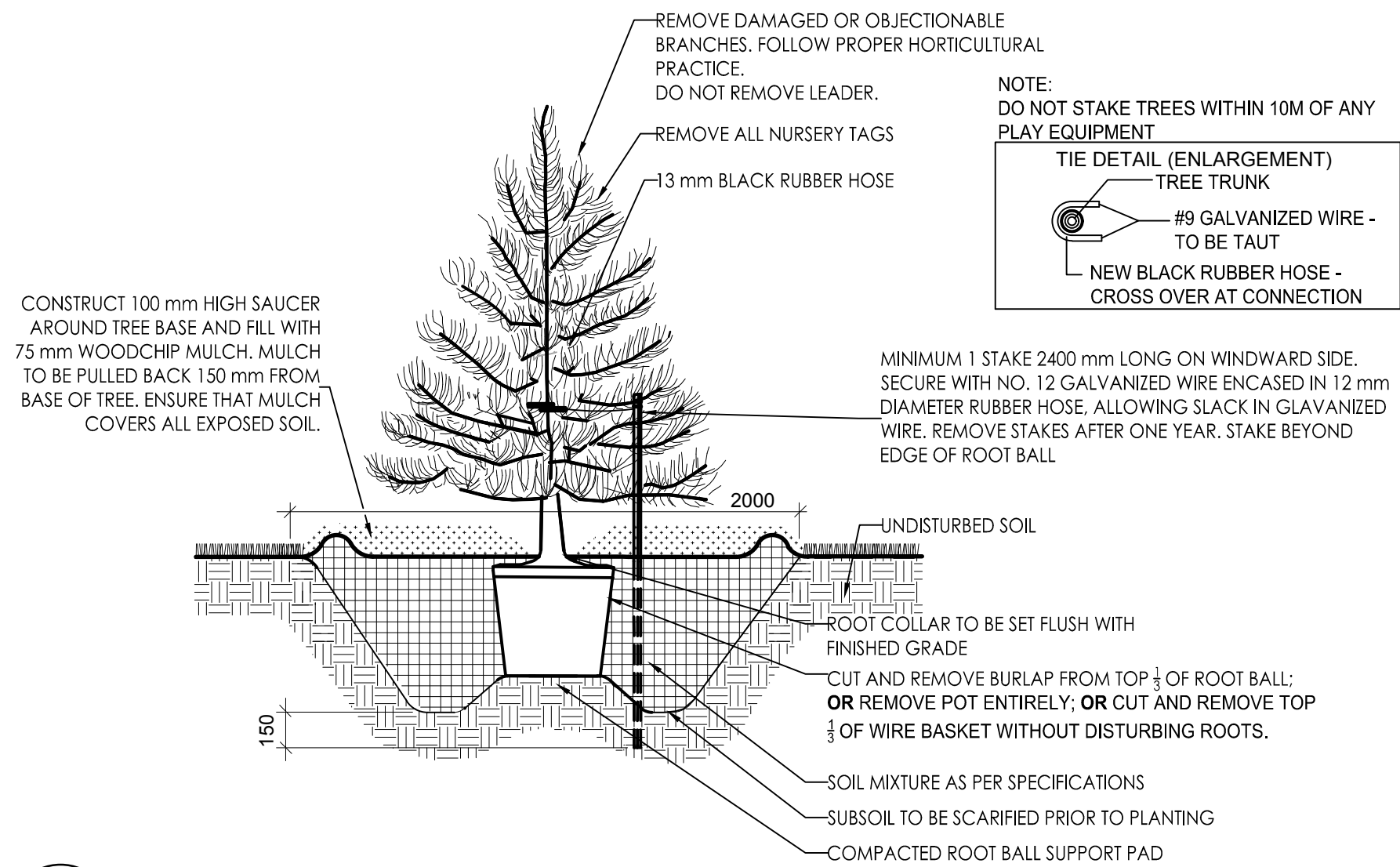
The Copyrights to all designs and drawings are the property of Stantec. Reproduction or use for any purpose other than that authorized by Stantec is forbidden.

Legend



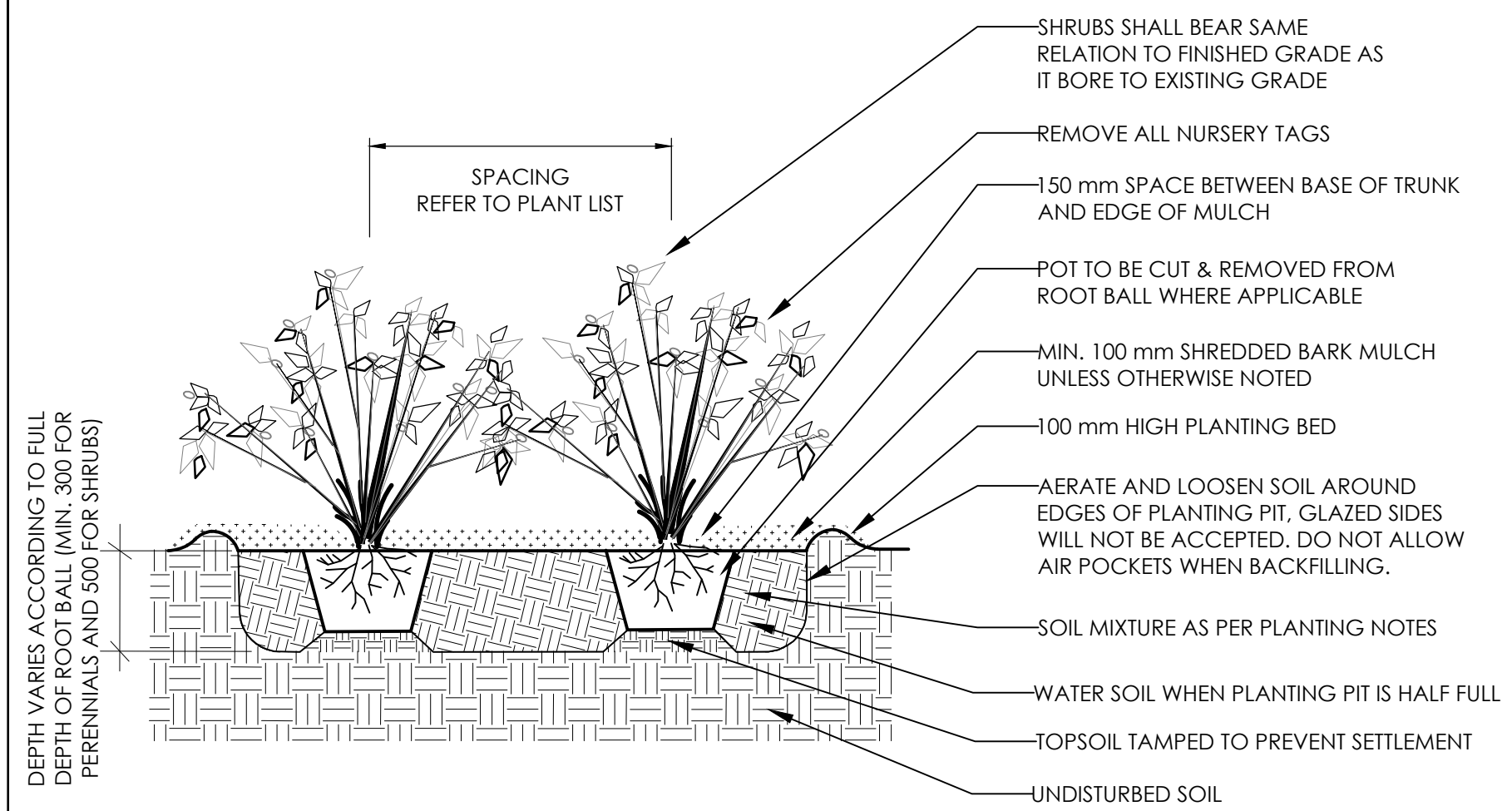
1 DECIDUOUS TREE PLANTING DETAIL

N.T.S.



2 CONIFEROUS TREE PLANTING DETAIL

N.T.S.



3 SHRUBS AND PERENNIALS PLANTING DETAIL

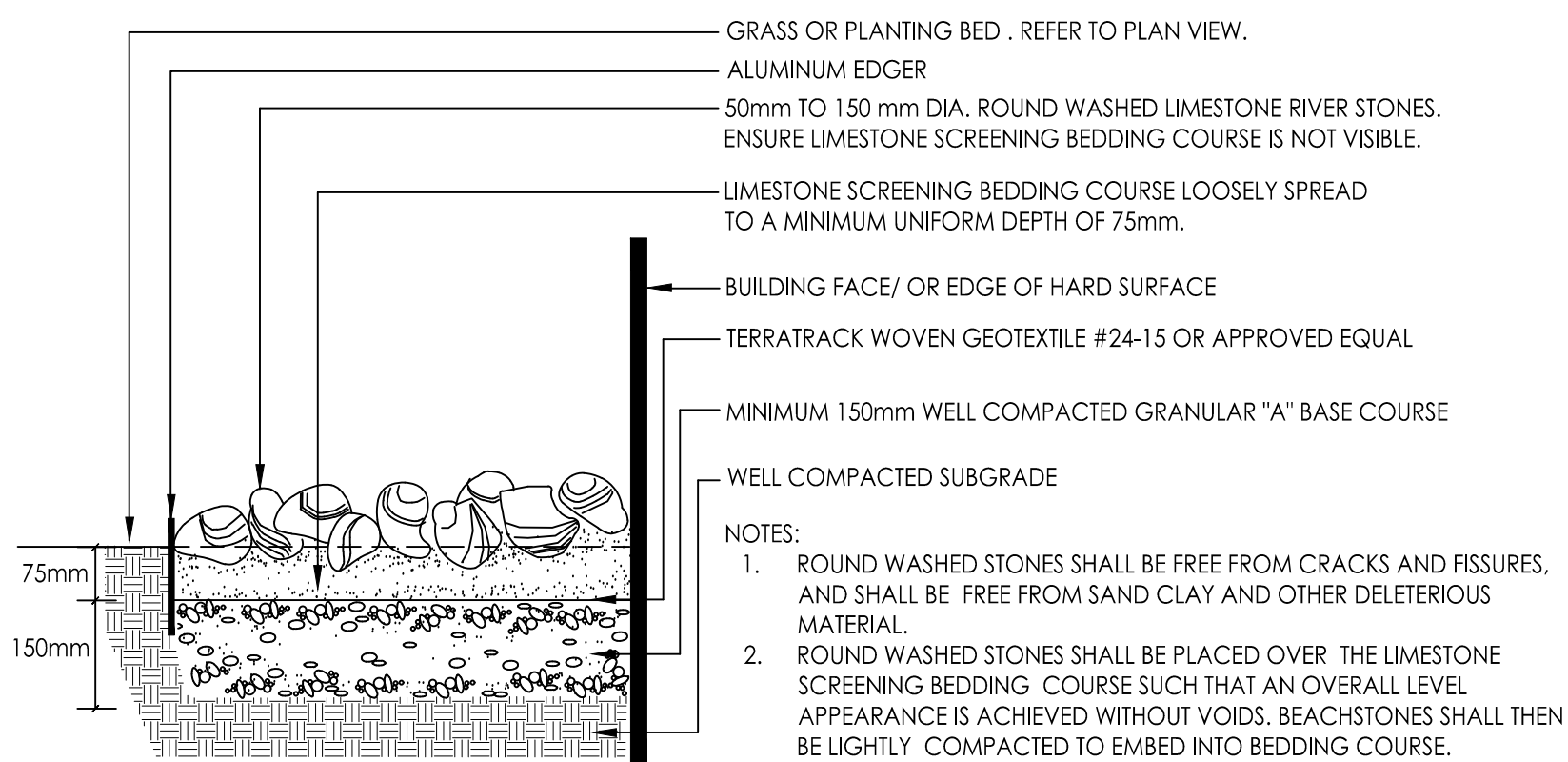
N.T.S.

PLANTING NOTES

1. THE DETAILS ON THIS SHEET DO NOT REPRESENT ANY PARTICULAR SPECIES.
2. TREES AND SHRUBS AS INDICATED IN THE DETAILS REPRESENT BOTH CONIFEROUS AND DECIDUOUS SPECIES.
3. MATERIAL PLANTED IN GROUP SHALL BE SET IN CONTINUOUS PLANTING BEDS.
4. CENTRE LINE OF SHRUBS SHALL NOT BE CLOSER THAN 2.4m FROM BUILDING FACE TO PROTECT BUILDING FOOTINGS AND INSULATION.
5. PRUNING - TO SUIT SPECIES - PRUNE BRANCHES BY 1/3 TO REMOVE DAMAGED OR OBJECTIONABLE BRANCHES FOLLOWING PROPER HORTICULTURAL PRACTICE. DO NOT PRUNE LEADERS.
6. FIRMLY COMPACT BACKFILLED PLANTING MIXTURE TO ELIMINATE AIR POCKETS OR PREVENT SETTLEMENT.
7. PLANTING MATERIAL QUALITY STANDARDS:
 - ALL PLANT MATERIALS TO CONFORM TO THE CANADIAN NURSERY LANDSCAPE ASSOCIATION FOR VARIETY, SIZE AND CONDITION;
 - PLANT MATERIAL COLLECTED FROM WILD SOURCES WILL NOT BE ACCEPTED;
 - LANDSCAPE ARCHITECT RESERVES THE RIGHT TO REFUSE ACCEPTANCE OF ANY PLANT DISPLAYING POOR GROWTH HABITS, INJURY OR DISEASE;
 - ANY PLANTS THAT DO NOT CONFORM TO THE ABOVE STANDARDS WILL BE PROMPTLY REMOVED FROM THE SITE BY THE CONTRACTOR AND REPLACED WITH MATERIAL OF ACCEPTABLE QUALITY AT NO ADDITIONAL COST TO THE PROJECT.
8. TOPSOIL:
 - SOIL TEXTURE BASED ON THE CANADIAN SYSTEM OF SOIL CLASSIFICATION TO CONSIST OF:
 - CLAY: 14-20%
 - SILT: 0-35%
 - SAND: 45-70%
 - ORGANIC MATERIAL: 4-10%
 - pH: 6-8
 - SPREAD TOPSOIL TO FOLLOWING MINIMUM DEPTHS AFTER SETTLEMENTS UNLESS OTHERWISE NOTED ON DETAILS:
 - 300mm FOR PERENNIALS
 - 500mm FOR SHRUB BEDS
 - 1000mm FOR TREE PLANTING

1 RIVERWASHED STONES DETAIL

1:10



Notes

1. SITE PLAN PREPARED BY M. DAVID BLAKELY ARCHITECT INC., REVISION 5, DATED 2018-08-01.
2. TOPOGRAPHIC SURVEY SUPPLIED BY ANNIS, O'SULLIVAN, VOLLEBEKK LTD. PROJECT No.19060-18 RICHCRFT BLK 221, REGISTERED PLAN 4M-1573, CITY OF OTTAWA, DATED 2018-08-15



I	ISSUED TO CITY FOR SPA.	ILL	ILL 19.01.08
Revision		Sy	Appd. YY.MM.DD
File Name:	160401422_LB	MJS	ILL 18.12.10
	Dwn.	Chkd.	Sgdn. YY.MM.DD
Permit-Seal			

Client/Project

RHCRAFT HOMES

RIVERSIDE SOUTH PHASE 8
BLOCK 221
OTTAWA, ON

Title

LANDSCAPE DETAILS

Project No.

160401422

Scale

VARIES

L300

2 of 2