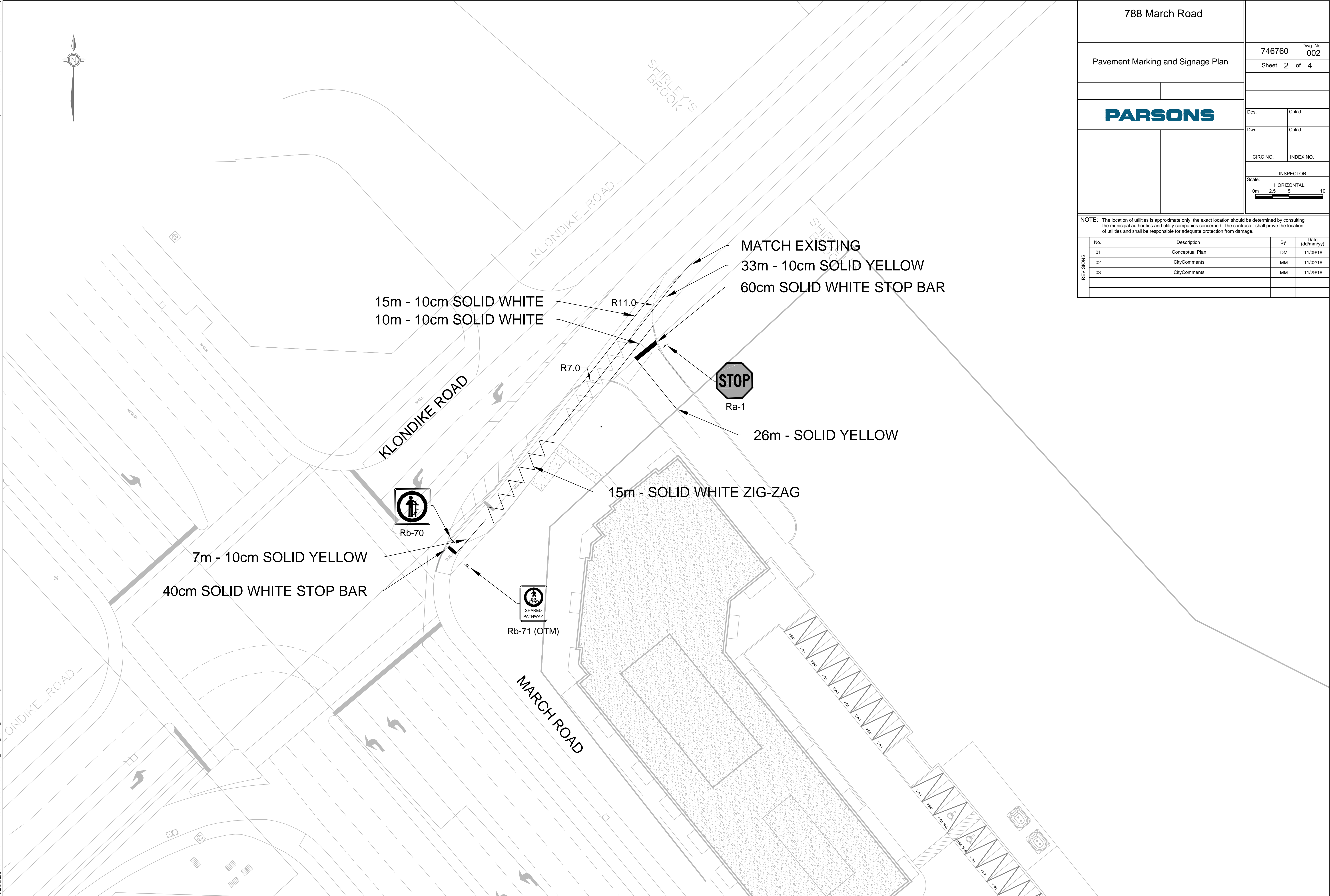



D07-16-08-0022



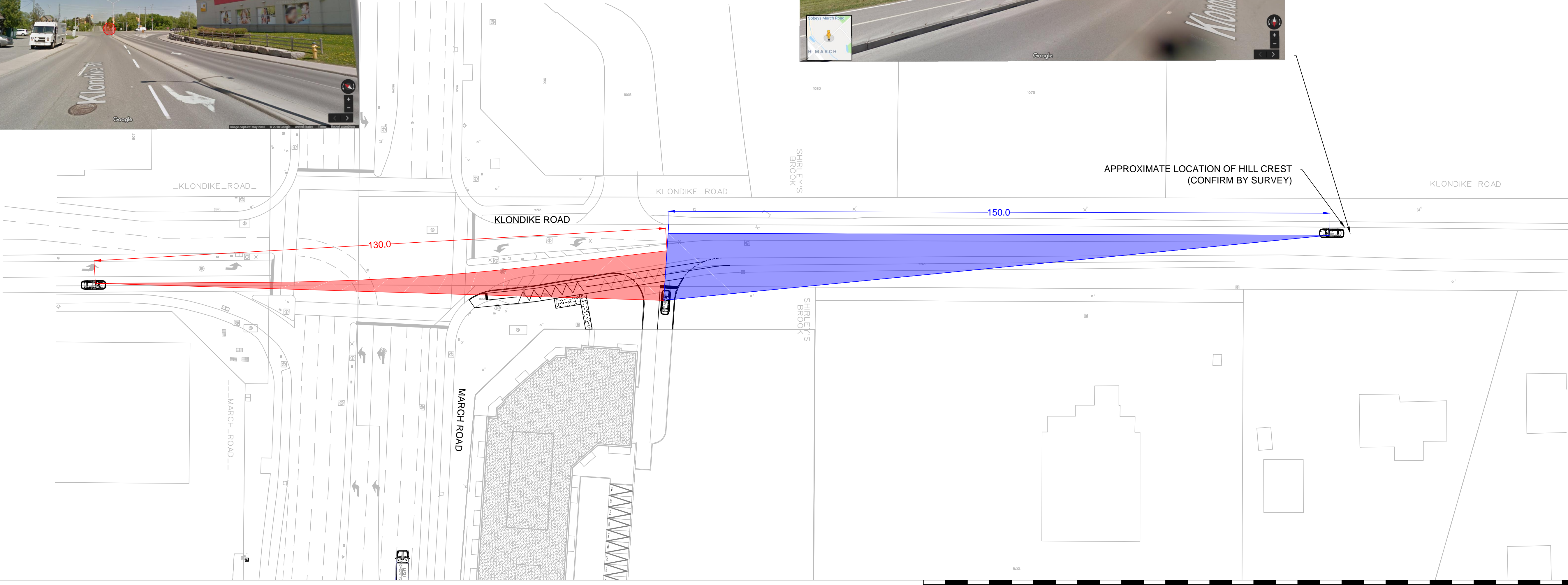






Please note the following:

- The Streetview images below will be taken from above the vehicle which is higher than the height of the view of a driver of a vehicle.
- Images are shown from approximate location and are intended for informational purposes only.
- The sight lines are shown using a 70km/h operating speed (50km/h posted speed)
- Area circled in red for each image is the approximate location of the proposed entrance



788 March Road

Klondike Road - Driveway Sight Lines

746760

Dwg. No. 004

Sheet 4 of 4

Des.

Chk'd.

Dwn.

Chk'd.

CIRC NO.

INDEX NO.

INSPECTOR

Scale: HORIZONTAL

0m 4 8 16

NOTE: The location of utilities is approximate only, the exact location should be determined by consulting the municipal authorities and utility companies concerned. The contractor shall prove the location of utilities and shall be responsible for adequate protection from damage.

REVISIONS

No.	Description	By	Date (dd/mm/yy)
01	Conceptual Plan	DM	11/09/18
02	CityComments	MM	11/02/18
03	CityComments	MM	11/29/18





788 March Road

Truck Turning Plan

746760

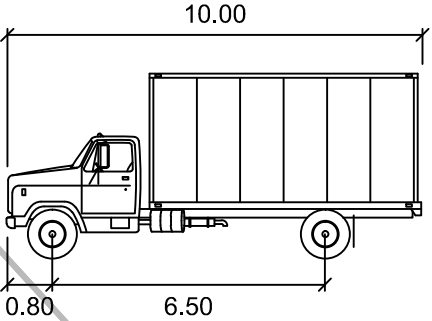
Dwg. No. 003

Sheet 3 of 4

Des. Chk'd.  
Dwn. Chk'd.  
CIRC NO. INDEX NO.  
INSPECTOR  
Scale: HORIZONTAL  
0m 2.5 5 10

NOTE: The location of utilities is approximate only, the exact location should be determined by consulting the municipal authorities and utility companies concerned. The contractor shall prove the location of utilities and shall be responsible for adequate protection from damage.

No.	Description	By	Date (dd/mm/yy)
01	Conceptual Plan	DM	11/09/18
02	CityComments	MM	11/02/18
03	CityComments	MM	11/29/18



MSU

meters

Width : 2.60  
Track : 2.60  
Lock to Lock Time : 6.0  
Steering Angle : 40.2