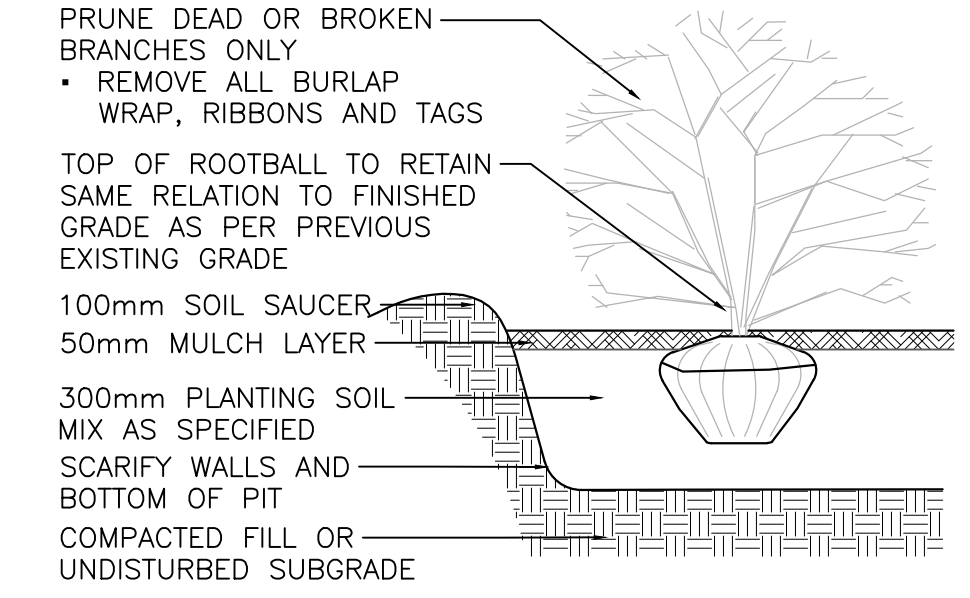
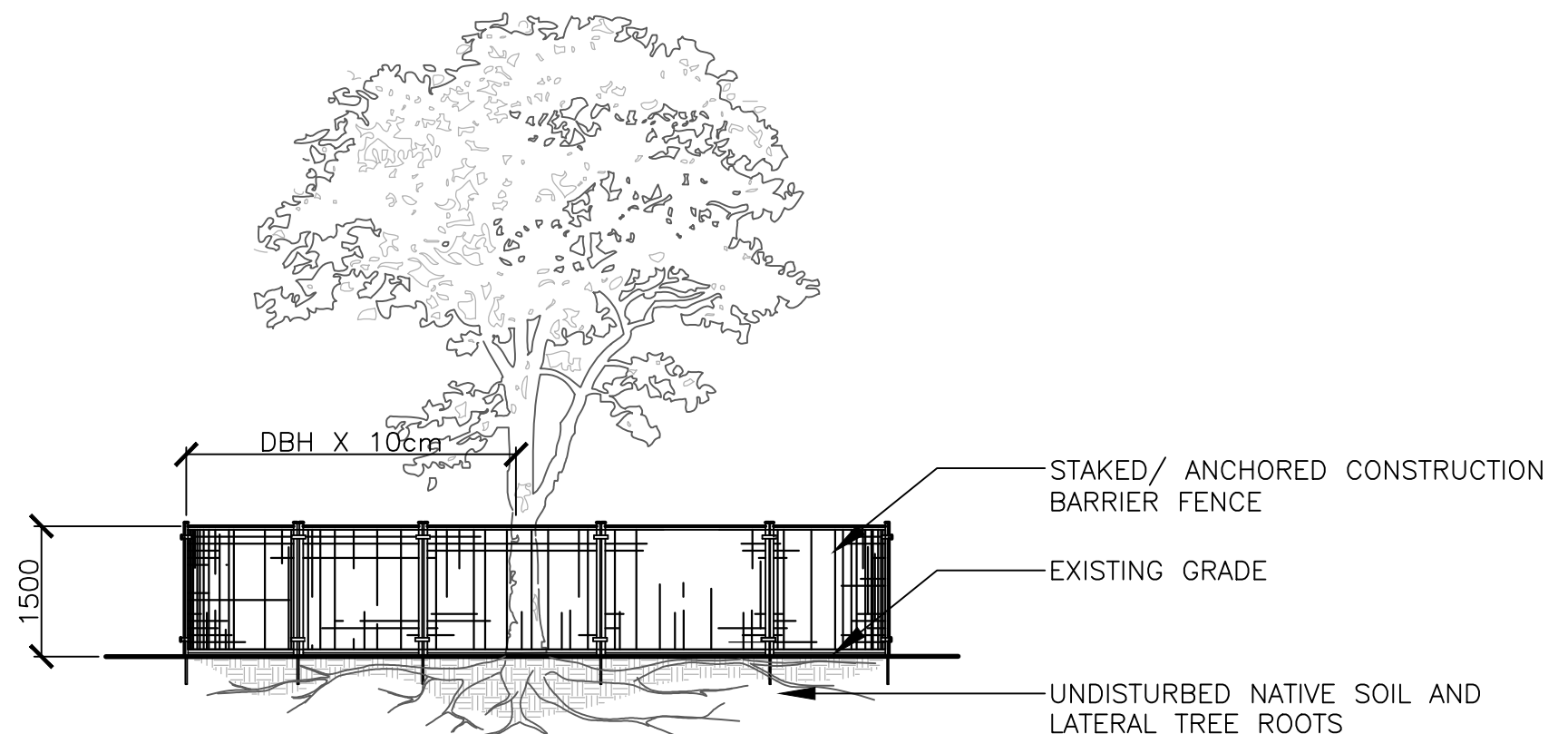


PLANT LIST					
KEY	BOTANICAL NAME	COMMON NAME	QTY	SIZE	REMARKS
TREES					
AF	ACER FREEMANII	CELEBRATION MAPLE	4	50mm CAL.	B&B/W.B
TC	TILIA CORDATA	LITTLE LEAF LINDEN	4	70mm CAL.	B&B/W.B
SHRUBS					
HP	HYPERICUM PROLIFICUM	SHRUBBY ST. JOHNS WORT	16	3 GAL.	POTTED



1 SHRUB PLANTING N.T.S.

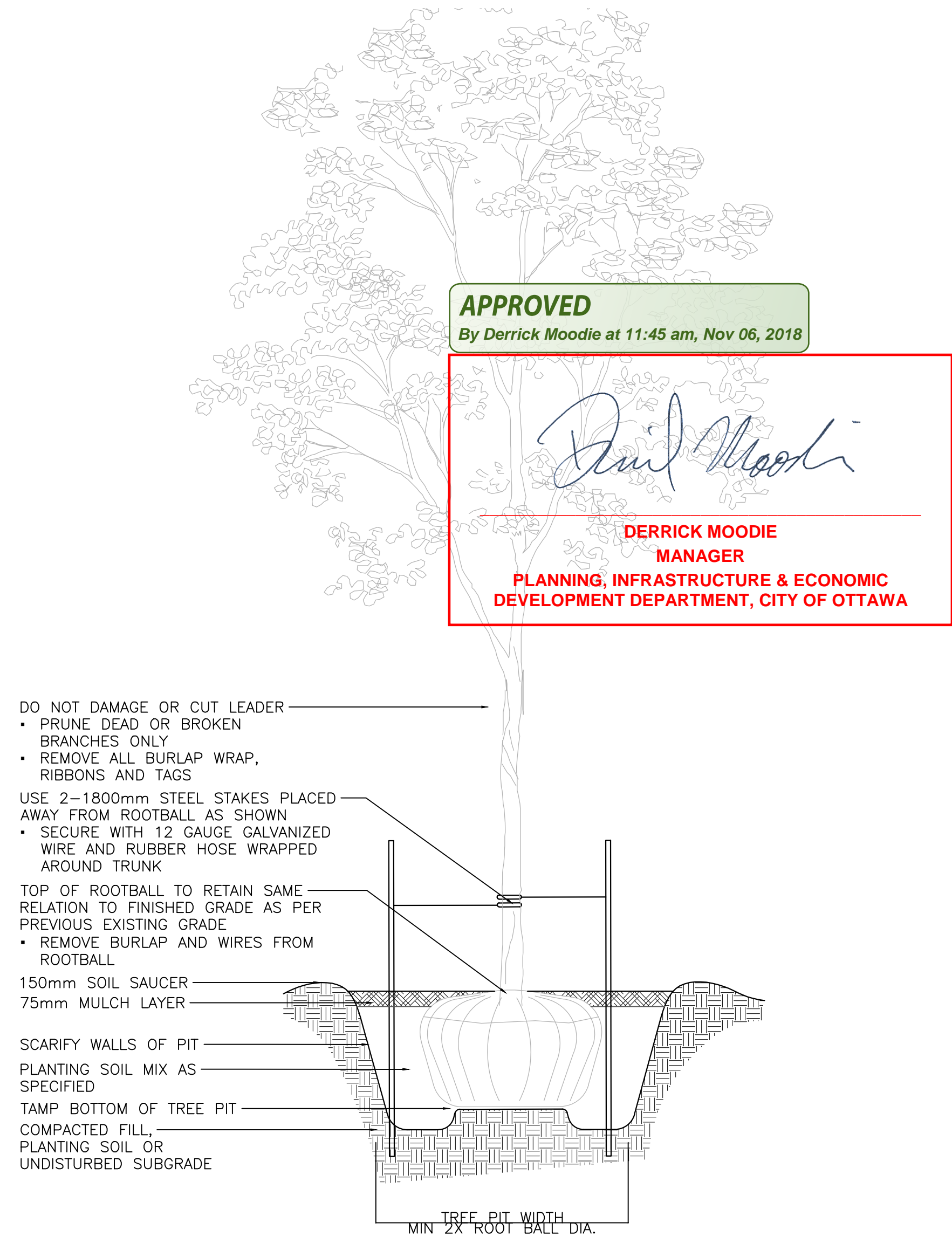


NOTES:

THE FOLLOWING PROTECTION MEASURES MUST BE IMPLEMENTED FOR RETAINED TREES, BOTH ON SITE AND ADJACENT SITES, PRIOR TO ANY TREE REMOVAL OR SITE WORKS AND MAINTAINED FOR THE DURATION OF CONSTRUCTION ON SITE.

- UNDER THE GUIDANCE OF AN ARBORIST, ERECT A FENCE AT THE CRITICAL ROOT ZONE(CRZ) OF TREES WHERE THE CRZ IS ESTABLISHED AS BEING 10 CENTIMETERS FROM THE TRUNK FOR EVERY CENTIMETER OF TRUNK DIAMETER AT BREAST HEIGHT. THE CRZ IS CALCULATED AS DBH X 10cm.
- DO NOT PLACE ANY MATERIAL OR EQUIPMENT WITHIN THE CRZ OF THE TREE
- DO NOT ATTACH ANY SIGNS NOTICES OR POSTERS TO ANY TREE
- DO NOT RAISE OR LOWER THE GRADE WITHIN THE CRZ WITHOUT APPROVAL
- TUNNEL OR BORE WHEN DIGGING WITHIN THE CRZ OF A TREE
- DO NOT DAMAGE THE ROOT SYSTEM, TRUNK, OR BRANCHES OF ANY TREE
- ENSURE THAT EXHAUST FUMES FROM ALL EQUIPMENT ARE NOT DIRECTED TOWARDS ANY TREE CANOPY

2 TREE PROTECTION FENCING N.T.S.



APPROVED
By Derrick Moodie at 11:45 am, Nov 06, 2018

Derrick Moodie
DERRICK MOODIE
MANAGER
PLANNING, INFRASTRUCTURE & ECONOMIC DEVELOPMENT DEPARTMENT, CITY OF OTTAWA

3 TREE PLANTING N.T.S.

Key Plan

No.	Revision	Date
3	REVISED AS PER COMMENTS	1 NOV 2018
2	REVISED AS PER COMMENTS	24 OCT 2018
1	ISSUED FOR SITE PLAN APPROVAL	05 SEPT 2018

North:

Stamp:

CSW Landscape Architecture
Urban Design
Site Planning
Recreation and Park Planning
Project Management

319 McRae Avenue, Suite 502, Ottawa, Ontario, K1Z 0B9
Tel: (613) 729-4536

- All measurements in millimeters unless specified otherwise. Do not scale drawing. All drawings to be read in conjunction with written specifications.
- Copyright reserved. This drawing is the exclusive property of CSW Landscape Architects Ltd. and shall not be used without the consent thereof.
- This Drawing may not be used for construction until signed by the landscape architect. It is the responsibility of the contractor to:
 - check and verify all dimensions on site;
 - report all errors and/or omissions to the landscape architect;
 - comply with all pertinent codes and by-laws;
 - check and verify locations of all underground services with all local utilities prior to any digging.

Project:
BENSON AUTO GROUP
1871 MERIVALE ROAD
OTTAWA, ONTARIO

Drawing:
LANDSCAPE PLAN

Scale: 1:300	Date: AUGUST 30, 2018
Design By: SH	Drawn By: SH
Project Number: 1887-04	Sheet Number: L 1.0