

TOPOGRAPHIC INFORMATION
 TOPOGRAPHIC INFORMATION PROVIDED BY ANNIS, O'SULLIVAN, VOLLEBECK LTD.
 PROJ. NO. 19230-16
 DATED OCTOBER 7, 2016


SITE PLAN INFORMATION
 SITE PLAN PROVIDED BY SJ LAWRENCE ARCHITECT INC.
 PROJ. NO. SL-929-16
 ISSUED JULY 20, 2018

GEOTECHNICAL STUDY
 GEOTECHNICAL RECOMMENDATIONS PROVIDED BY PATERSON GROUP
 PROJ. NO. PG4089-1
 DATED APRIL 27, 2017

SITE SERVICING AND STORMWATER MANAGEMENT STUDY
 SERVICING AND STORMWATER MANAGEMENT RECOMMENDATIONS PROVIDED BY DSEL
 PROJ. NO. 16-900
 DATED OCTOBER 2018

BENCH MARK
 TOP OF SPINDLE LOCATED AT THE HYDRANT SOUTH EAST OF THE SUBJECT SITE
 ELEV=106.59

No.	BY	YY.MM.DD	DESCRIPTION
5	A.J.G.	18.10.31	ISSUED FOR MUNICIPAL APPROVAL
4	A.J.G.	18.06.06	ISSUED FOR MUNICIPAL APPROVAL
3	A.J.G.	18.03.09	ISSUED FOR MUNICIPAL REVIEW
2	A.J.G.	17.07.18	ISSUED FOR MUNICIPAL REVIEW
1	A.J.G.	17.05.12	ISSUED FOR MUNICIPAL REVIEW



PROJECT No. 16-900

STORMWATER MANAGEMENT PLAN
44 IBER ROAD (46 IBER ROAD) © DSEL

IBER ROAD PROPERTY LIMITED

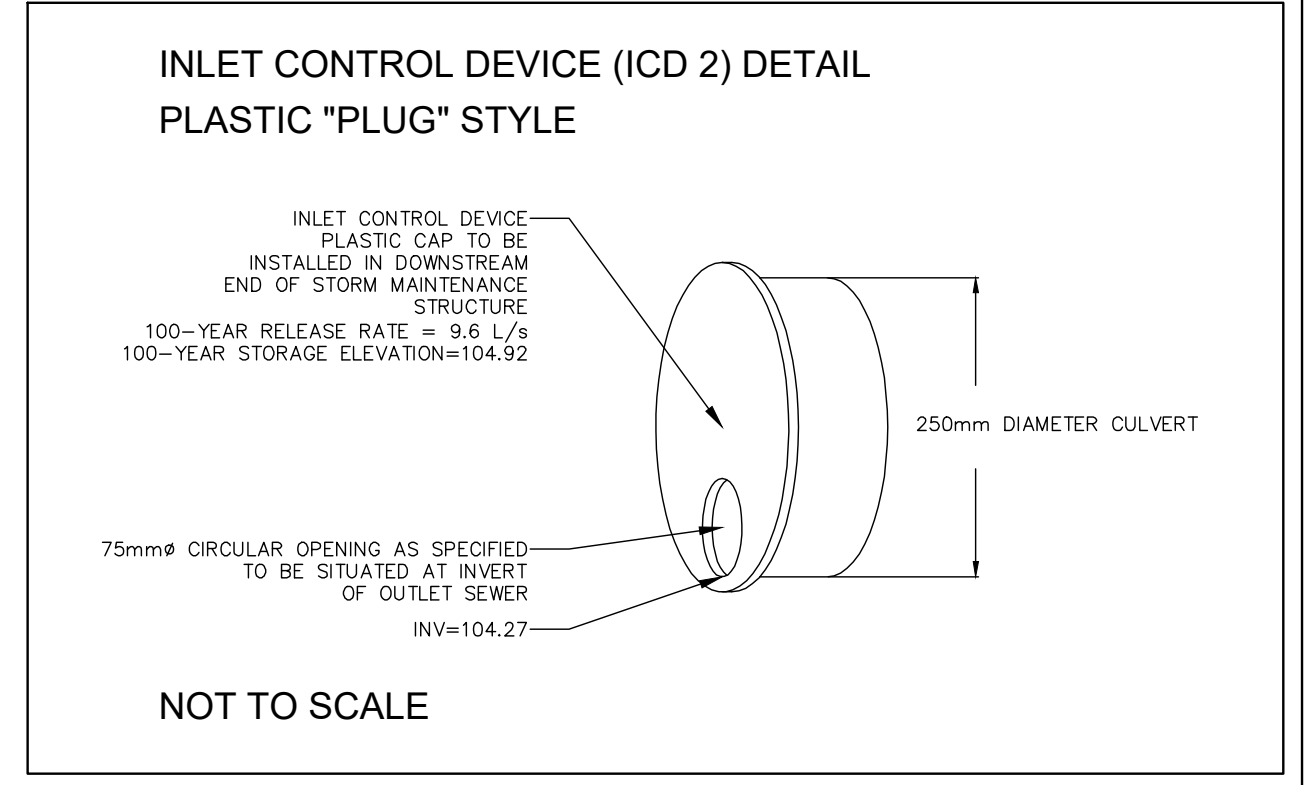
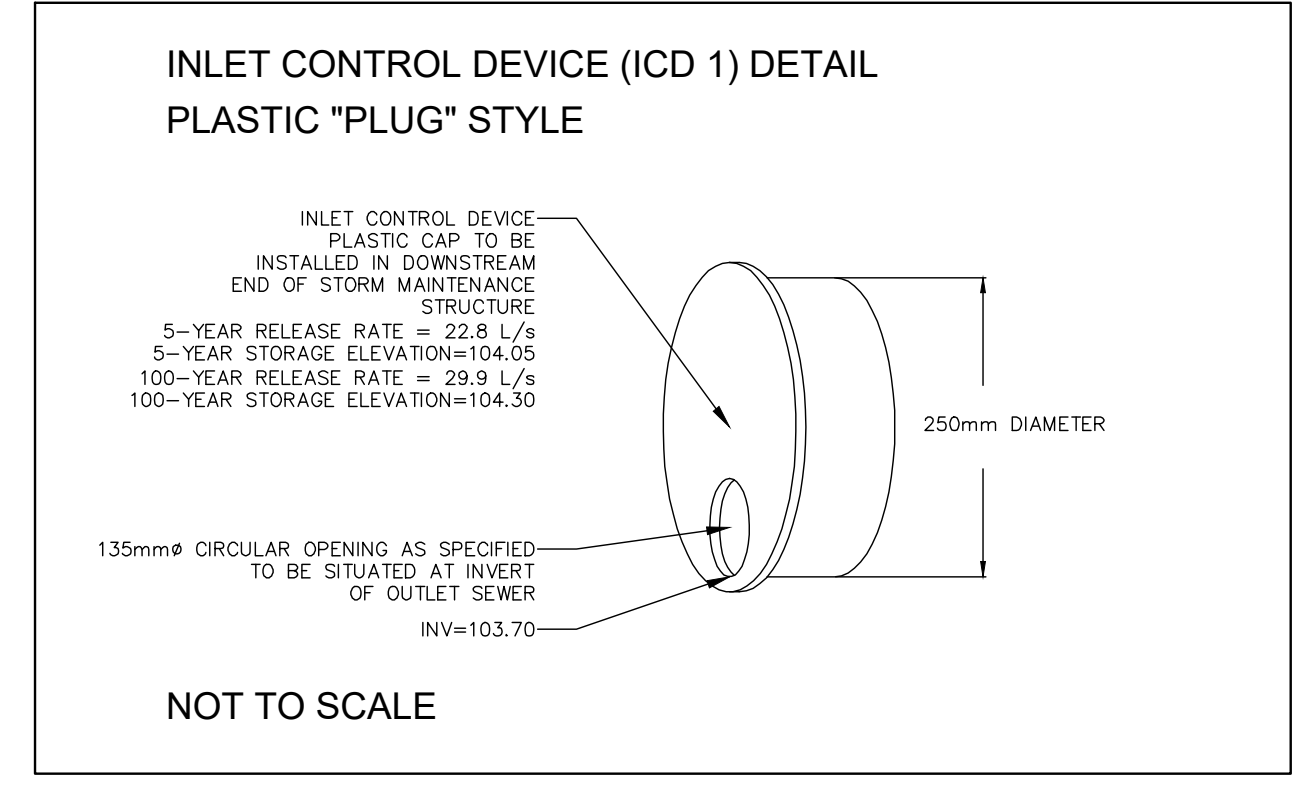
878 Boyd Avenue
 Ottawa, Ontario, K2A 2E3
 Tel. (613) 582-1818

DSEL
 david schaeffer engineering ltd
 SMART SUBDIVISIONS™

120 Iber Road Unit 103
 Stittsville, Ontario, K2S 1E9
 Tel. (613) 836-0856
 Fax. (613) 836-7183
 www.DSEL.ca

DRAWN BY: A.J.G.	CHECKED BY: R.D.F.	DRAWING NO. SWM-1	SHEET NO. 1 of 1
DESIGNED BY: A.J.G.	CHECKED BY: R.D.F.	SCALE: 1:300	DATE: OCTOBER 2018

STORMWATER STORAGE BASIN TO BE CONSTRUCTED PER MCE'S STORMWATER MANAGEMENT PLANNING AND DESIGN MANUAL. ENHANCED GRASS SWALES TO BE CONSTRUCTED PER CVCA/TRCA LOW IMPACT DEVELOPMENT PLANNING AND DESIGN GUIDE.



D07-12-17-0146