













	PROPERTY LINE		PROPOSED STORM MANHOLE
	PROPOSED WATERMAIN		PROPOSED SANITARY MANHOLE
	PROPOSED SANITARY SEWER		PROPOSED CATCH BASIN
	PROPOSED STORM SEWER		PROPOSED CB 'T'
	PROPOSED PERFORATED SUBRAIN		
 VB	PROPOSED VALVE BOX		
 CS	PROPOSED CURB STOP		
	PROPOSED FIRE HYDRANT		
	PROPOSED SIAMESE CONNECTION		
 (RM)	PROPOSED REMOTE WATER METER		
 (M)	PROPOSED WATER METER		

CONTRACTOR TO CONFIRM ELEVATIONS AND LOCATIONS OF EXISTING UNDERGROUND SERVICES AND UTILITIES WITHIN THE RIGHT OF WAY PRIOR TO INSTALLATION OF SITE SERVICING INFRASTRUCTURE.

*NOT FOR CONSTRUCTION*

**BENCH MARK**  
LOCATED TOP OF SPINDLE OF FIRE HYDRANT ON CHAPEL STREET  
ELEV=65.12

Табл 19-1096

© DSE

120 Iber Road Unit 10  
Stittsville, Ontario, K2S 1E1  
Tel. (613) 836-0851  
Fax. (613) 836-7188  
[www.DSEL.ca](http://www.DSEL.ca)

CITY FILE No.: D07-12-XX-XXXX CITY PLAN No.: XXXXXX