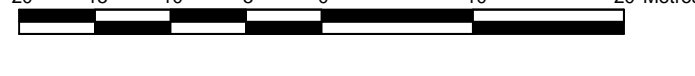


TOPOGRAPHICAL SKETCH OF
PART OF LOTS 14 AND 15
CONCESSION 3 (RIDEAU FRONT)
Geographic Township of Nepean
CITY OF OTTAWA




























Prepared by Annis, O'Sullivan, Vollebakk Ltd.
Field Work Completed December 13, 2016
REVISION NOTE: Topographical features added on Fraser
Fields Way and north limit of Strandherd Drive March 10, 2017

Scale 1 : 500



Metric
DISTANCES SHOWN ON THIS PLAN ARE IN METRES AND
CAN BE CONVERTED TO FEET BY DIVIDING BY 0.3048

Notes & Legend

Decorations	
	Pine Hydrant
	Water Valve
	Maintenance Hole (Sewer)
	Sanitary Manhole
	Undersized Terminal Box
	Overhead Valve
	Cash Box
	Duct Pipe
	Corrugated Steel Pipe
	Compacted Plastic Pipe
	Utility Pole
	Anchor
	Light Standard
	Top of Grate
	Dish Pipe
	Invert
	Diameter
	Location of Elevations
	Top of Concrete Curb Elevation
	Centerline
	Property Line
	Deciduous Tree
	Handhole
	Bell Terminal Box
	Stone Retaining Wall
	Whoddy Retaining Wall
	Depressed Curb

BOUNDARY INFORMATION COMPILED FROM PLANS 4R-29231
AND 4R-29869

ELEVATION NOTES

1. Elevations shown are geodetic and are referred to the CGVD28 geodetic datum.
2. It is the responsibility of the user of this information to verify that the job has not been altered or disturbed and that its relative elevation and description agree with the information shown on this drawing.

UTILITY NOTES

1. This drawing cannot be accepted as acknowledging all of the utilities and it is the responsibility of the user to contact the respective utility authorities for confirmation.
2. Only visible surface utilities were located.
3. A field location of underground plant by the pertinent utility authority is mandatory before any work involving breaking ground, probing, excavation, etc.

