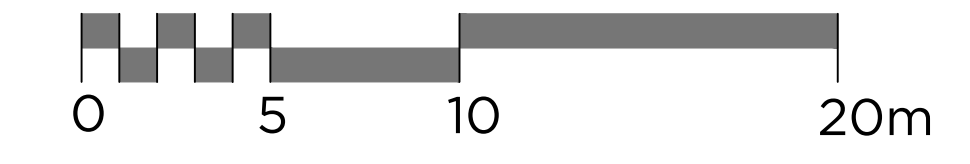
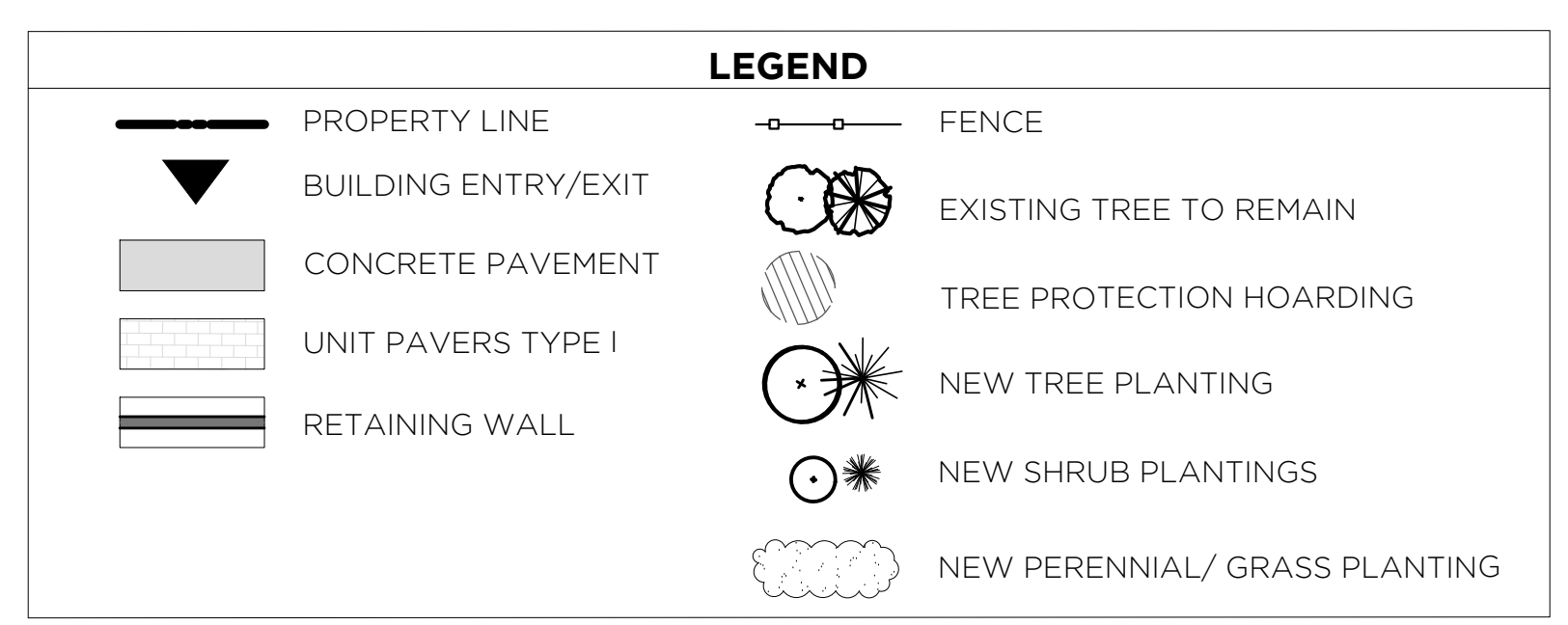


- GENERAL NOTES**
- CONTRACTOR SHALL CHECK AND VERIFY ALL DIMENSIONS ON SITE AND REPORT ANY DISCREPANCIES, ERRORS AND/OR OMISSIONS TO THE LANDSCAPE ARCHITECT PRIOR TO COMMENCING WORK.
 - ALL UNDERGROUND UTILITIES TO BE LOCATED BY THE CONTRACTOR PRIOR TO THE COMMENCEMENT OF ANY WORK. THE LANDSCAPE ARCHITECT BARES NO RESPONSIBILITY FOR ANY UNKNOWN SUBSURFACE CONDITIONS.
 - CONTRACTOR TO COMPLETE LAYOUT TO APPROVAL OF LANDSCAPE ARCHITECT PRIOR TO ANY EXCAVATION.
 - ALL DISTURBED AREAS TO BE RESTORED TO ORIGINAL CONDITION OR BETTER UNLESS OTHERWISE SPECIFIED.
 - ALL WORK SHALL BE IN ACCORDANCE WITH THE ONTARIO BUILDING CODE AND ALL SUPPLEMENTS AND APPLICABLE MUNICIPAL REGULATIONS.
 - THIS DRAWING IS TO BE READ IN CONJUNCTION WITH ALL OTHER PROJECT DRAWINGS AND SPECIFICATIONS.
 - ALL GENERAL SITE INFORMATION AND CONDITIONS HAVE BEEN COMPILED FROM EXISTING PLANS, SURVEYS, AERIAL PHOTOS, AND LANDSCAPE ARCHITECT'S FIELD NOTES, SURVEY AND TOPOGRAPHICAL INFORMATION HAS BEEN PROVIDED IN DIGITAL FORMAT FROM ANNIS O'SULLIVAN VOLLEBEKK LTD.
 - THIS DRAWING IS AN INSTRUMENT OF SERVICE AND REQUIRES THE PERMISSION OF THE LANDSCAPE ARCHITECT FOR USE. COPYRIGHT IS RESERVED BY THE LANDSCAPE ARCHITECT THAT HAS STAMPED AND SIGNED THE DRAWINGS.
 - DRAWING MAY NOT BE USED FOR TENDER UNTIL SIGNED BY THE LANDSCAPE ARCHITECT, AS ISSUED FOR TENDER.
 - DRAWING MAY NOT BE USED FOR CONSTRUCTION UNTIL SIGNED BY THE LANDSCAPE ARCHITECT, AS ISSUED FOR CONSTRUCTION.
 - ALL DIMENSIONS IN MILLIMETERS UNLESS OTHERWISE NOTED.
 - DO NOT SCALE DRAWING.

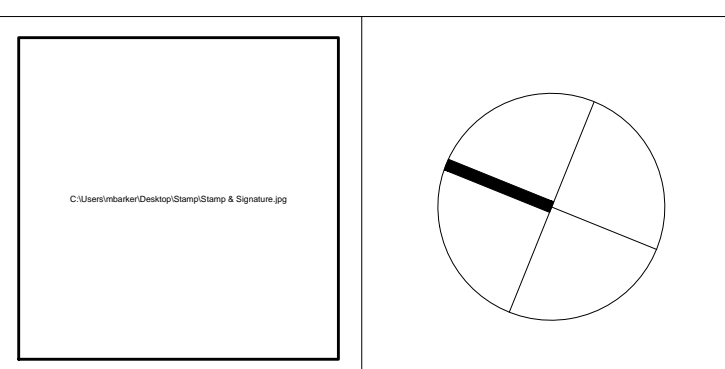
PLANT LIST

DECIDUOUS TREES					
AG	2	<i>Acer griseum</i>	Paperback Maple	60 mm Ø cal.	W.B.
GB	2	<i>Ginkgo biloba 'Mayfield'</i>	Mayfield maidenhair	60 mm Ø cal.	W.B.
GT	7	<i>Gleditsia triacanthos 'Inermis'</i>	Common Thornless Honeylocust	60 mm Ø cal.	W.B.
SHRUBS					
Si	53	<i>Stephanandra incisa 'Crispa'</i>	Lace Shrub	60 cm HT, 3 Gal.	potted
HI	10	<i>Humulus lupulus 'Nugget'</i>	Ornamental Hop	60 cm HT, 3 Gal.	potted
Lb	14	<i>Lonicera brownii 'Dropmore Scarlet'</i>	Dropmore Scarlet Trumpet Honeysuckle	60 cm HT, 3 Gal.	potted
Jc	10	<i>Juniperus chinensis 'Fairview'</i>	Fairview juniper	60 cm HT, 3 Gal.	potted
Hp	23	<i>Hydrangea paniculata 'Bombshell'</i>	Bombshell Hydrangea	50 cm HT, 3 Gal.	potted
Sj	36	<i>Spirea japonica 'Dakota Goldcharm'</i>	Dakota Goldcharm Spirea	60 cm, 3 Gal.	potted
Ca	46	<i>Calamagrostis acutiflora 'Karl Foerster'</i>	Feather Reed Grass	#2 Pot	potted
GRASS MIXTURE					
Bg	23	<i>Bouteloua gracilis</i>	Mosquito Grass	2 yrs old, 1 Gal	potted 25% ratio
Ln	23	<i>Luzula nivea</i>	Snowy Woodrush	2 yrs old, 1 Gal	potted 25% ratio
Dp	23	<i>Deschampsia flexuosa</i>	Wavy Hair Grass	2 yrs old, 1 Gal	potted 25% ratio
Sh	23	<i>Sesleria heufleriana</i>	Blue Green Moor Grass	2 yrs old, 1 Gal	potted 25% ratio



5	SITE PLAN RESUBMISSION	2018/1/08
4	FOR CLIENT REVIEW	2017/12/20
3	SITE PLAN CONTROL APPLICATION	2017/08/25
2	FOR CLIENT REVIEW	2017/07/31
1	FOR CLIENT REVIEW	2016/05/01
NUMBER	DATE (Y/M/D)	
NUMBER	DATE (Y/M/D)	

FOTENN



PROJECT / LOCATION / PROJET / ENDROIT

800-900 BANK ST
800-900 BANK STREET
OTTAWA, ONTARIO

DRAWING / DESSIN

LANDSCAPE PLAN

DESIGNED BY / CONCU PAR M.B.
DRAWN BY / DESSINE PAR R.M./M.B./K.Z.
CHECKED BY / VERIFIE PAR G.F.H./M.S.
SCALE / ECHELLE 1:200

L1-1