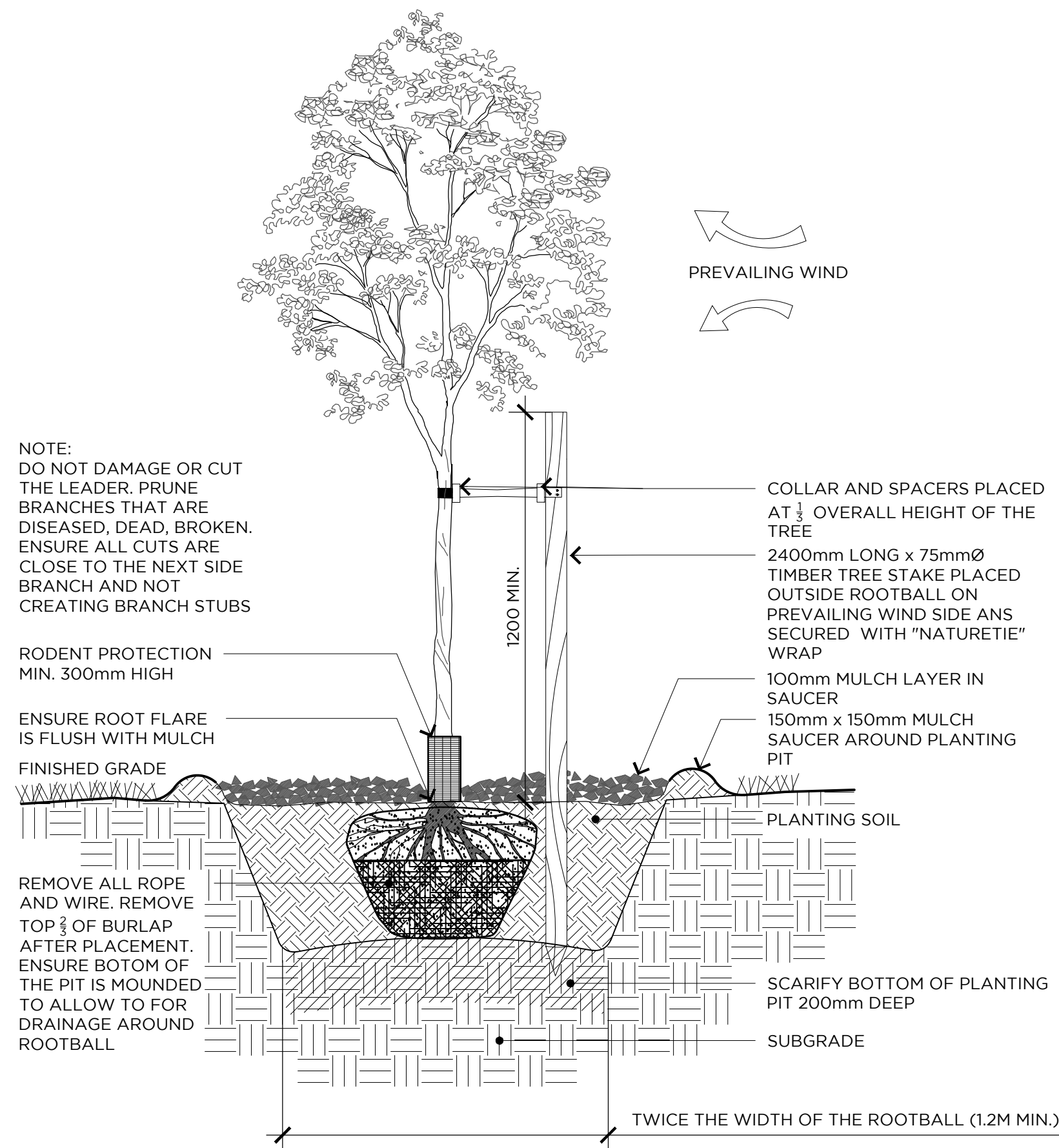
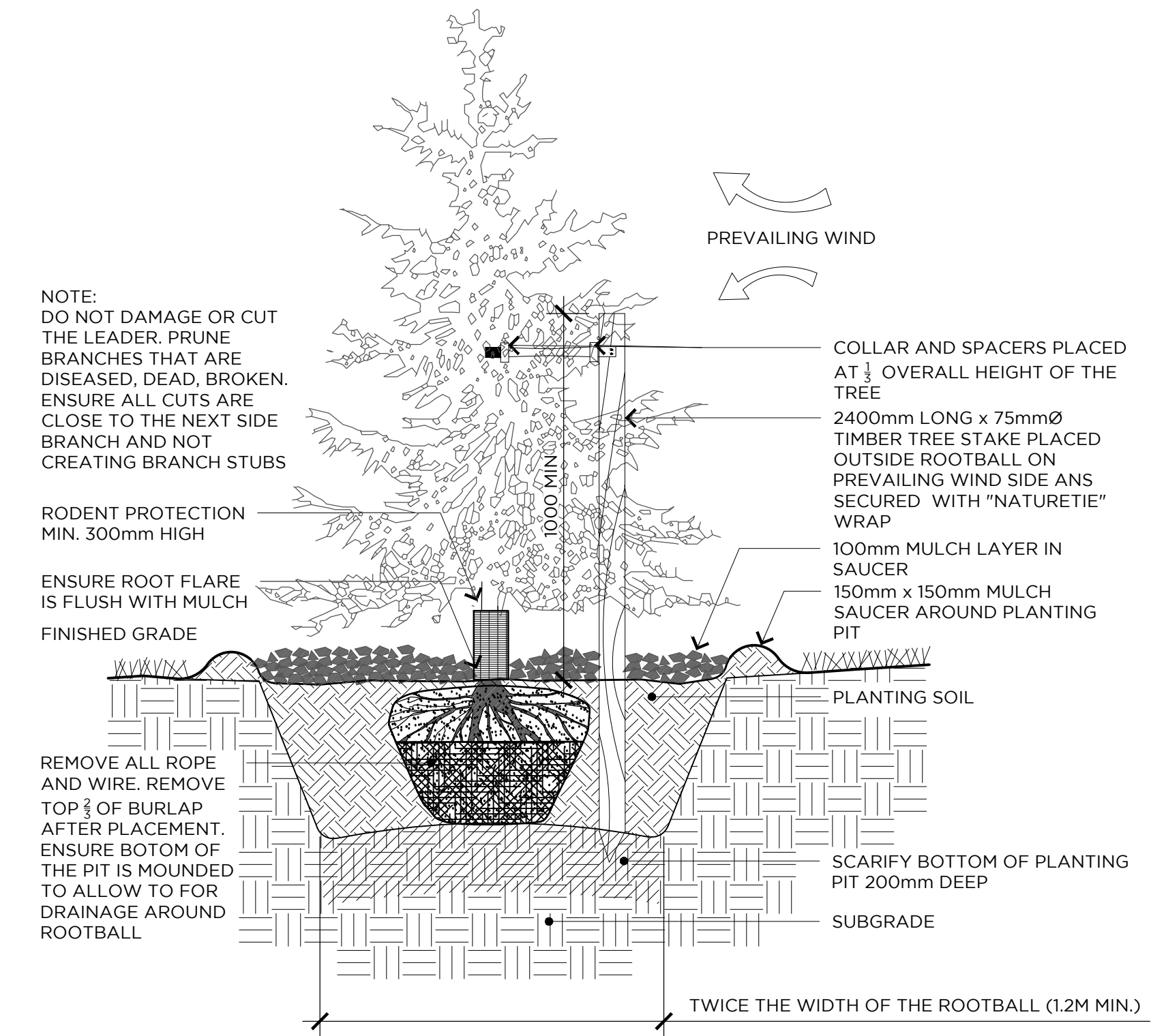


- NOTE:
- DO NOT OPERATE, PARK, REPAIR OR REFUEL EQUIPMENT WITHIN 5M OF THE FENCE.
 - DO NOT STORE MATERIAL OR STOCKPILE ANY EARTH MATERIALS WITHIN 5M OF THE FENCE.
 - IF EXCAVATION MUST TAKE PLACE WITHIN THE DRIPLINE, A TRENCH SHOULD BE DUG CAREFULLY BY HAND OR WITH A ROOT CUTTER (STUMP GRINDER) OR STONE CUTTING (CUT OFF) MACHINE ALONG THE FURTHEST REACH OF THE CUT.
 - IF ANY ROOTS ARE EXPOSED DURING CONSTRUCTION, THEY SHOULD BE IMMEDIATELY REBURIED WITH SOIL OR COVERED WITH FILTER CLOTH OR WOOD CHIPS AND KEPT MOIST UNTIL THEY CAN BE BURIED PERMANENTLY.

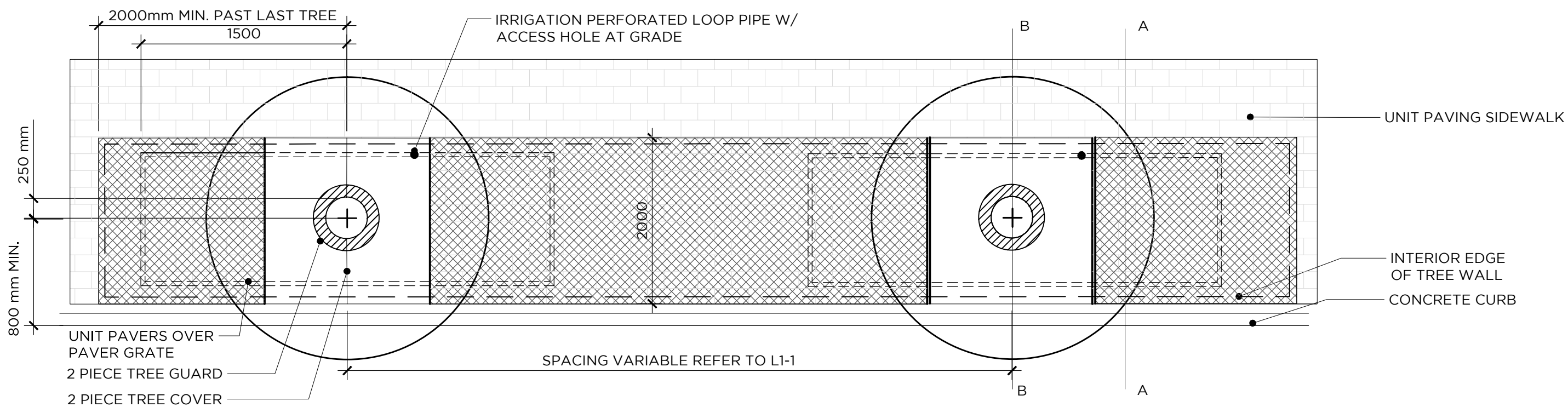
1 TREE PROTECTION FENCING
L3-1 1:15



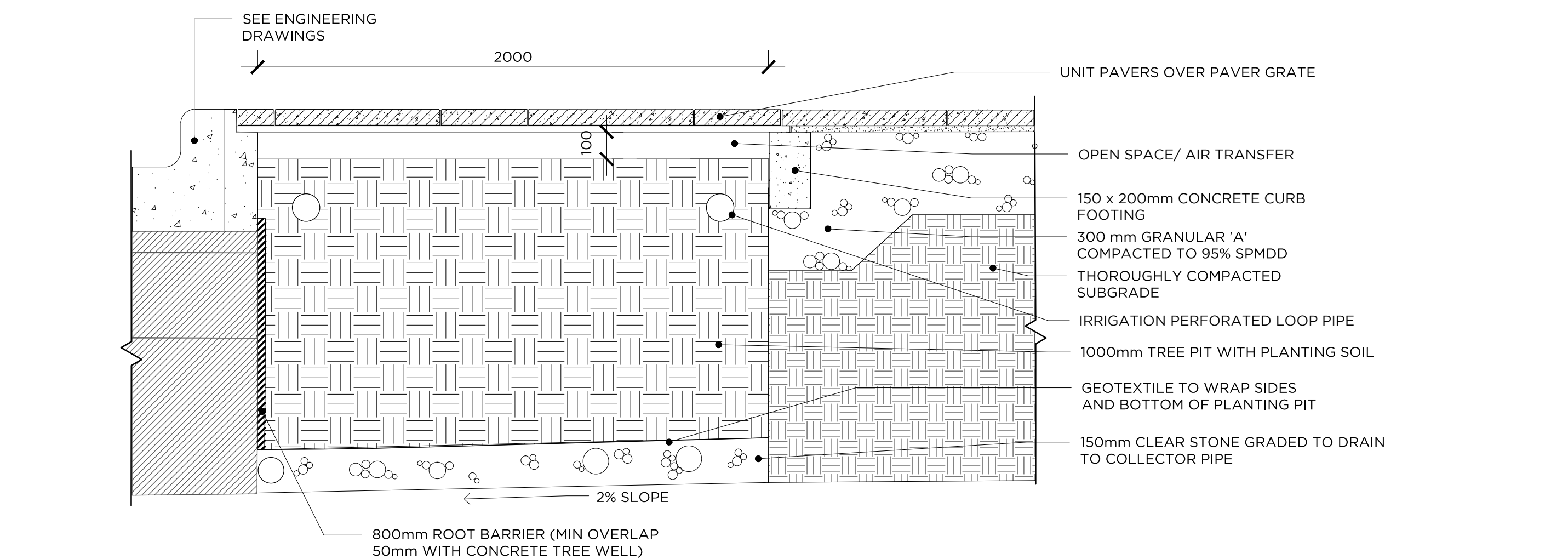
2 DECIDUOUS TREE PLANTING
L3-1 1:15



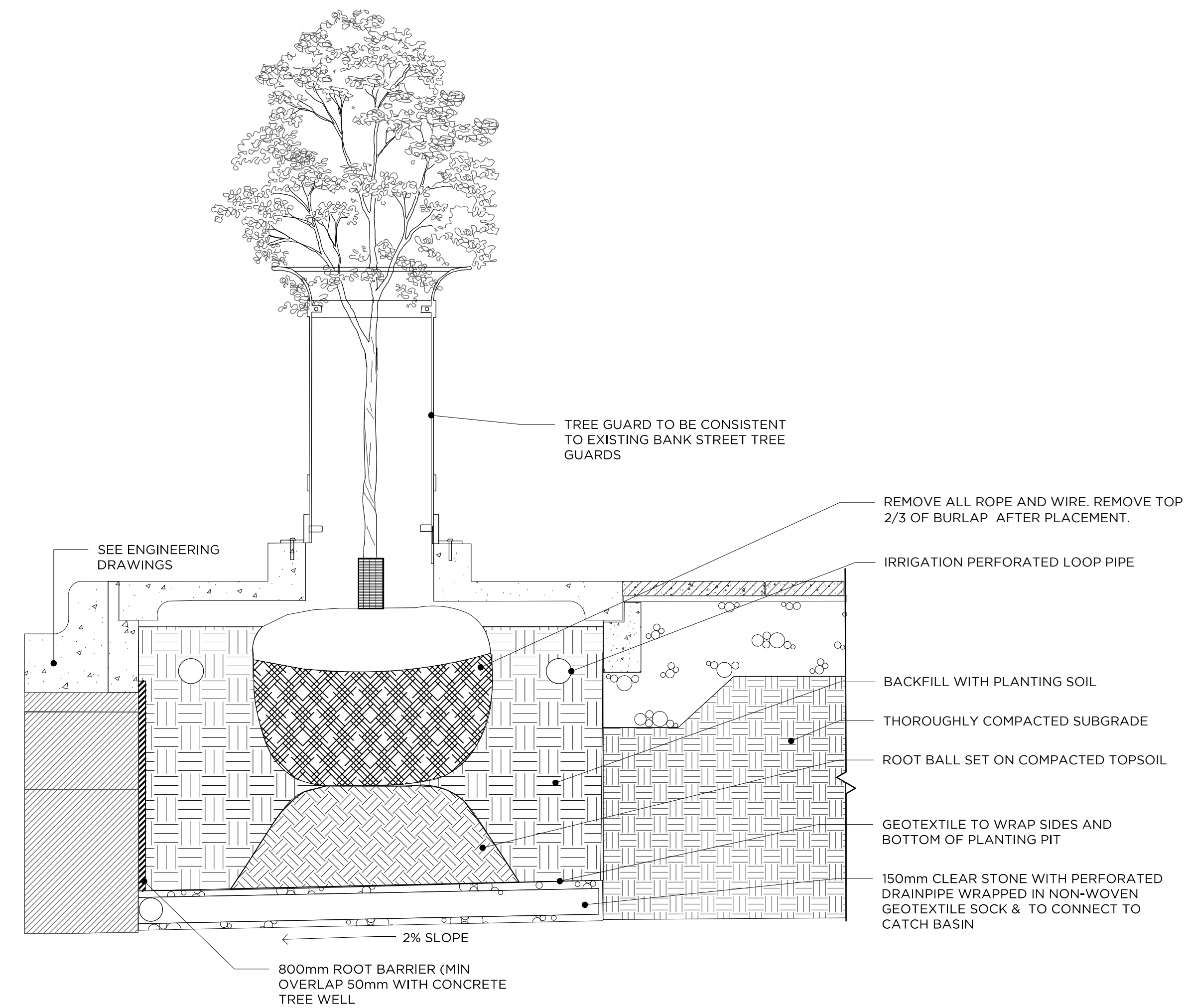
3 CONIFEROUS TREE PLANTING
L3-1 1:15



4 STREET TREE PLANTING IN UNIT PAVER SIDEWALK PLAN
L3-1 1:50



5 SECTION A
L3-1 1:15

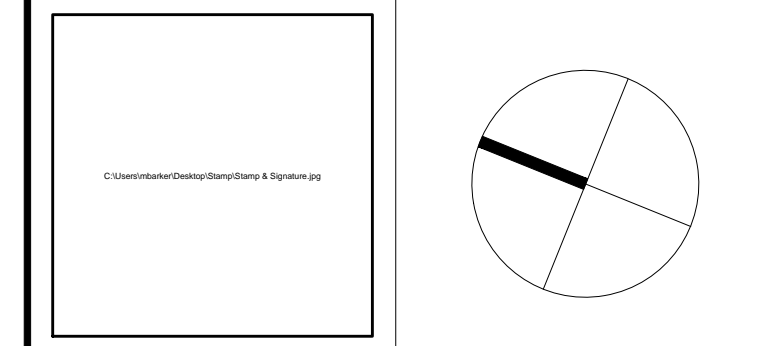


6 SECTION B
L3-1 1:15

- GENERAL NOTES
- CONTRACTOR SHALL CHECK AND VERIFY ALL DIMENSIONS ON SITE AND REPORT ANY DISCREPANCIES, ERRORS AND/OR OMISSIONS TO THE LANDSCAPE ARCHITECT PRIOR TO COMMENCING WORK.
 - ALL UNDERGROUND UTILITIES TO BE LOCATED BY THE CONTRACTOR PRIOR TO THE COMMENCEMENT OF ANY WORK. THE LANDSCAPE ARCHITECT BARES NO RESPONSIBILITY FOR ANY UNKNOWN SUBSURFACE CONDITIONS.
 - CONTRACTOR TO COMPLETE LAYOUT TO APPROVAL OF LANDSCAPE ARCHITECT PRIOR TO ANY EXCAVATION.
 - ALL DISTURBED AREAS TO BE RESTORED TO ORIGINAL CONDITION OR BETTER UNLESS OTHERWISE SPECIFIED.
 - ALL WORK SHALL BE IN ACCORDANCE WITH THE ONTARIO BUILDING CODE AND ALL SUPPLEMENTS AND APPLICABLE MUNICIPAL REGULATIONS.
 - THIS DRAWING IS TO BE READ IN CONJUNCTION WITH ALL OTHER PROJECT DRAWINGS AND SPECIFICATIONS.
 - ALL GENERAL SITE INFORMATION AND CONDITIONS HAVE BEEN COMPILED FROM EXISTING PLANS, SURVEYS, AERIAL PHOTOS, AND LANDSCAPE ARCHITECT'S FIELD NOTES. SURVEY AND TOPOGRAPHICAL INFORMATION HAS BEEN PROVIDED IN DIGITAL FORMAT FROM ANNIS O'SULLIVAN VOLLEBEKK LTD.
 - THIS DRAWING IS AN INSTRUMENT OF SERVICE AND REQUIRES THE PERMISSION OF THE LANDSCAPE ARCHITECT FOR USE. COPYRIGHT IS RESERVED BY THE LANDSCAPE ARCHITECT THAT HAS STAMPED AND SIGNED THE DRAWINGS.
 - DRAWING MAY NOT BE USED FOR TENDER UNTIL SIGNED BY THE LANDSCAPE ARCHITECT, AS ISSUED FOR TENDER.
 - DRAWING MAY NOT BE USED FOR CONSTRUCTION UNTIL SIGNED BY THE LANDSCAPE ARCHITECT, AS ISSUED FOR CONSTRUCTION.
 - ALL DIMENSIONS IN MILLIMETERS UNLESS OTHERWISE NOTED.
 - DO NOT SCALE DRAWING.

5	SITE PLAN RESUBMISSION	2018/1/08
4	FOR CLIENT REVIEW	2017/12/20
3	SITE PLAN CONTROL APPLICATION	2017/08/25
2	FOR CLIENT REVIEW	2017/07/31
1	FOR CLIENT REVIEW	2016/05/01
NUMBER	MILESTONE / FAT SALLANT	DATE (Y/M/D)
NUMERO		(A.M.)

FOTENN



PROJECT / LOCATION / PROJET / ENDROIT

800-900 BANK ST
800-900 BANK STREET
OTTAWA, ONTARIO

DRAWING / DESSIN

DETAILS

DESIGNED BY / CONCU PAR	M.B.	SHEET NO. / FEUILLE No.
DRAWN BY / DESSINE PAR	R.M./M.B./K.Z.	
CHECKED BY / VERIFIE PAR	G.F.H./M.S.	
SCALE / ECHELLE	AS NOTED	

L3-1