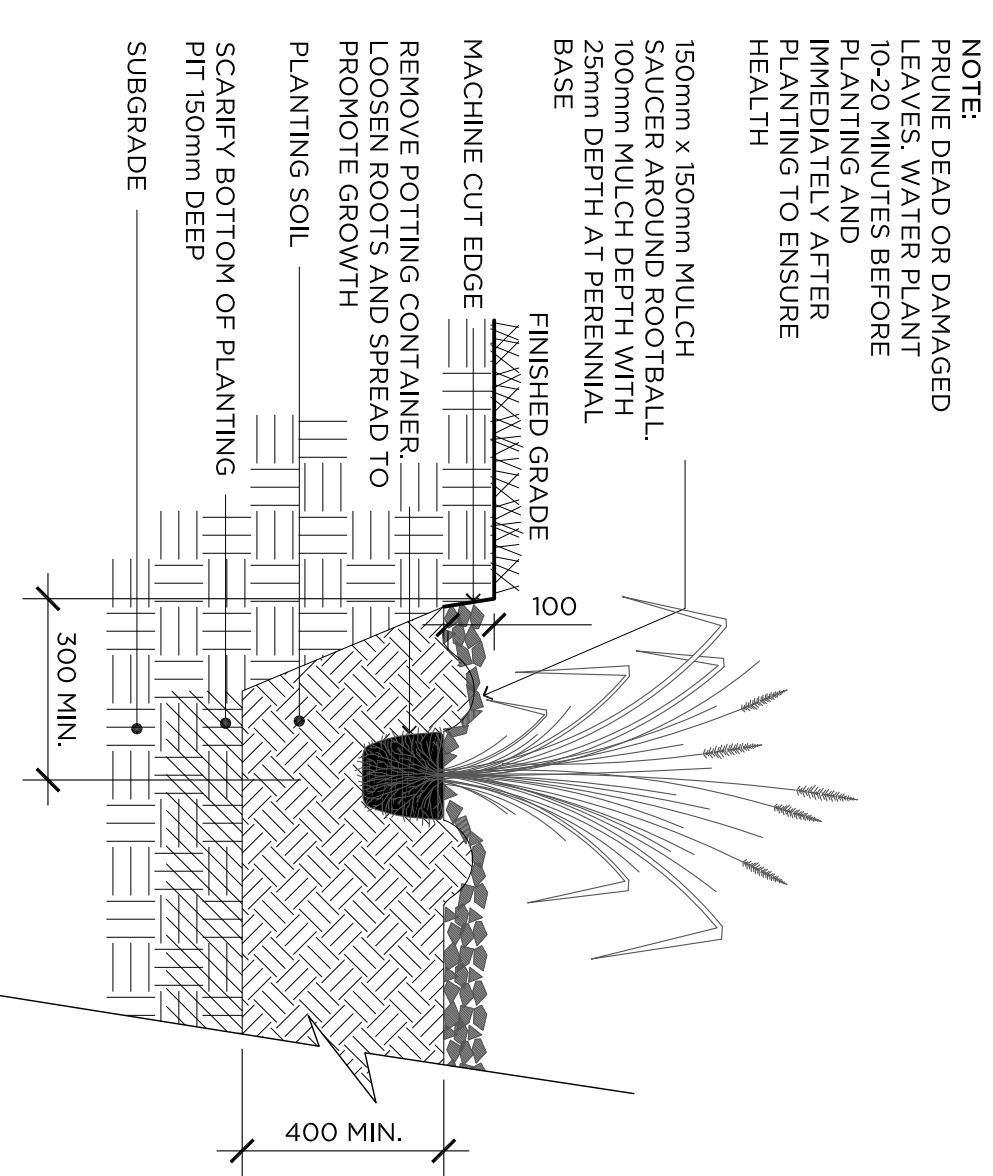


NOTE:
PRUNE BRANCHES THAT ARE DISEASED, DEAD, BROKEN, ENSURE ALL CUTS ARE CLOSE TO THE NEXT WHOLE BRANCH, CREATING BRANCH STUBS
150mm x 150mm MULCH SAUCER AROUND ROOTBALL, 100mm MULCH DEPTH WITH 25mm DEPTH AT SHRUB BASE

1 | SHRUB PLANTING

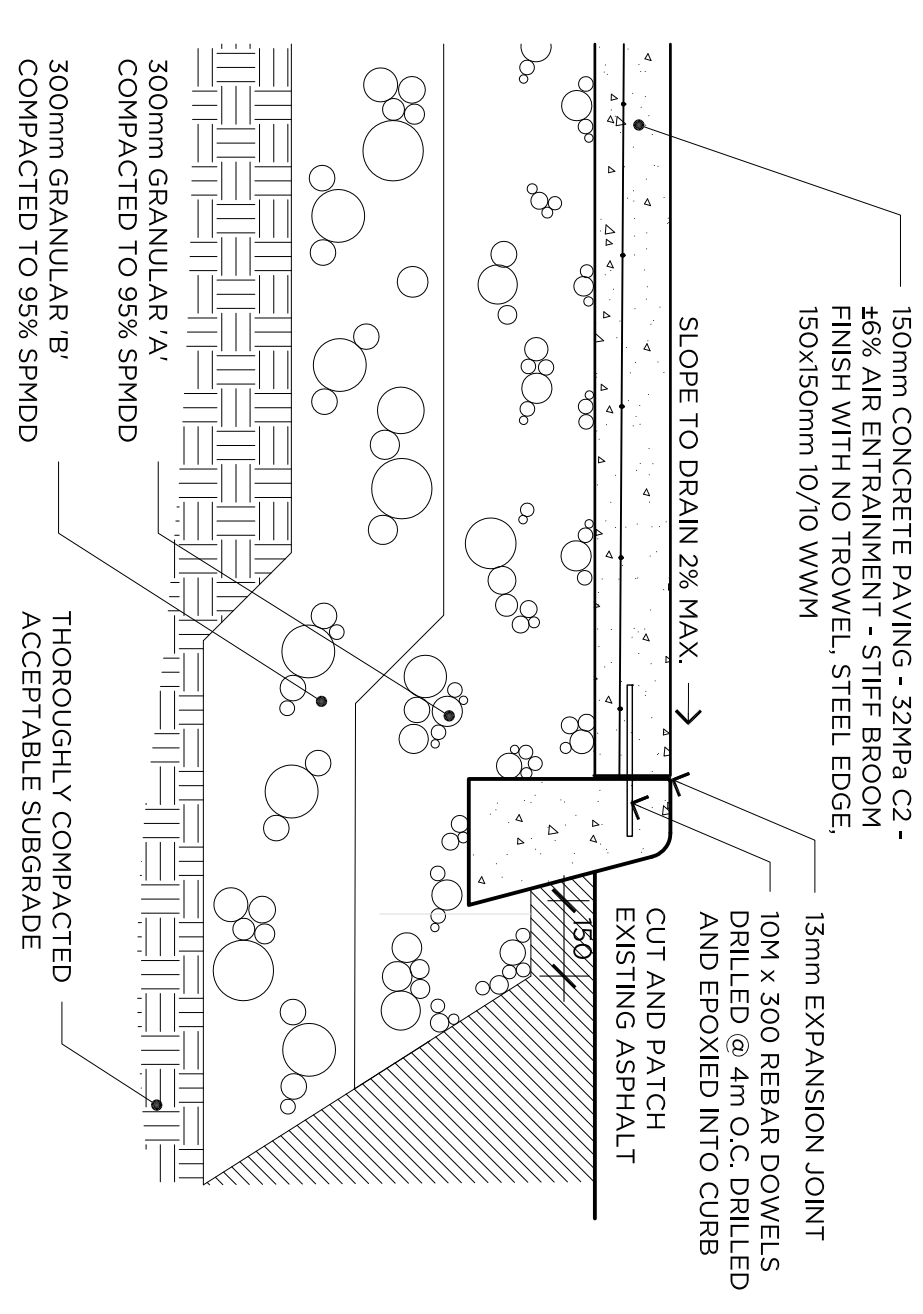
1:15



NOTE:
PRUNE DEAD OR DAMAGED LEAVES, WATER PLANT 10-20 MINUTES BEFORE PLANTING AND IMMEDIATELY AFTER PLANTING TO ENSURE HEALTH
150mm x 150mm MULCH SAUCER AROUND ROOTBALL, 100mm MULCH DEPTH WITH 25mm DEPTH AT PERENNIAL BASE

2 | PERENNIAL GRASS PLANTING

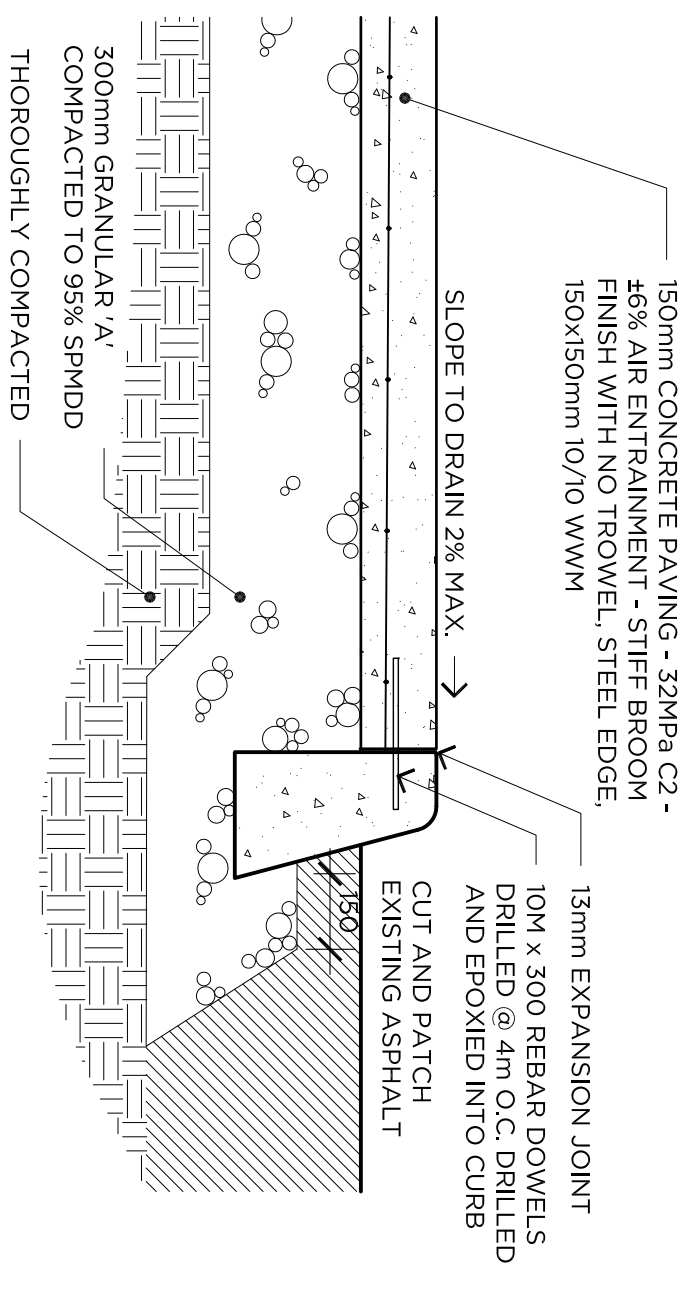
1:15



L3-2

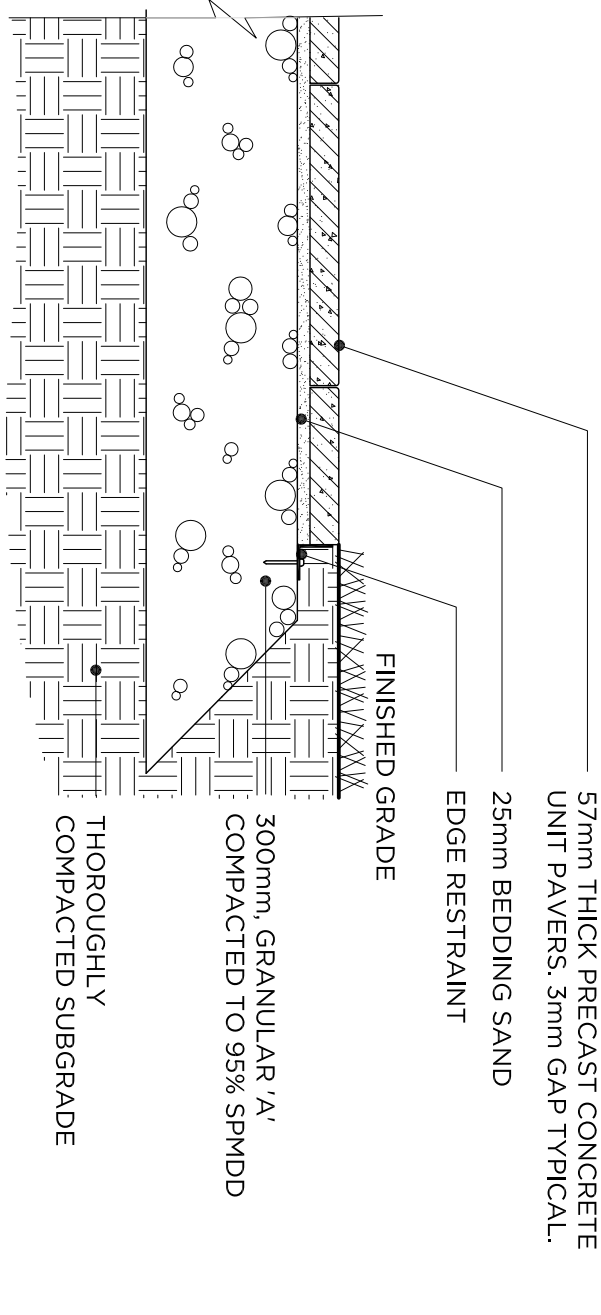
3 | HEAVY DUTY CONCRETE PAVING

1:15



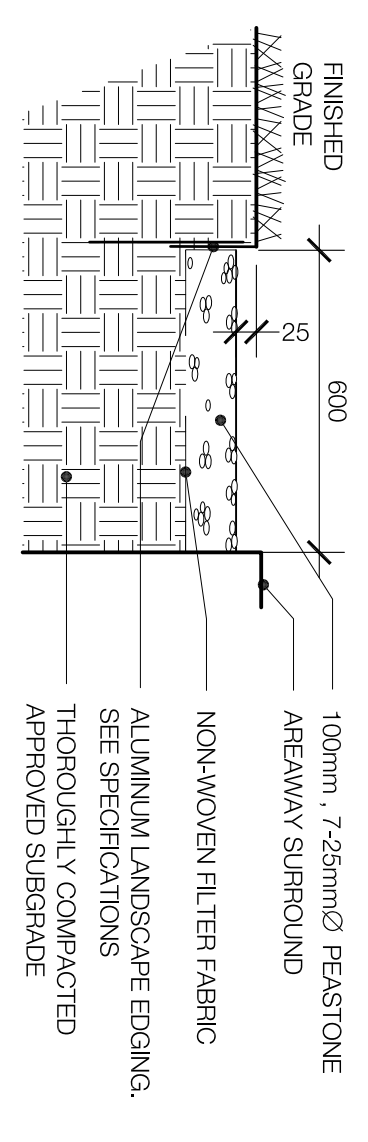
4 | LIGHT DUTY CONCRETE PAVING

1:15




5 | LIGHT DUTY PRECAST UNIT PAVERS

1:15



6 | MAINTENANCE EDGE

1:15



7 | OMEGA ECO FENCE

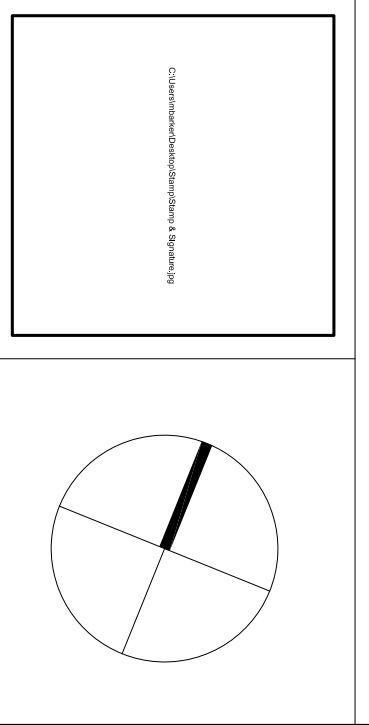
1:15

FENCE POSTS IN CONCRETE FOUNDATIONS AS PER MANUFACTURERS SPECIFICATIONS

- GENERAL NOTES**
- CONTRACTOR SHALL CHECK AND VERIFY ALL DIMENSIONS AND CONDITIONS PRIOR TO THE LANDSCAPE ARCHITECT PRIOR TO COMMENCING WORK.
 - ALL UNDERGROUND UTILITIES TO BE LOCATED BY CONTRACTOR PRIOR TO ANY EXCAVATION OF ANY WORK. THE LANDSCAPE ARCHITECT BARES NO RESPONSIBILITY FOR ANY UNKNOWN SERVICES OR UTILITIES.
 - CONTRACTOR TO COMPLETE ANY UTILITY APPROVAL OF LANDSCAPE ARCHITECT PRIOR TO ANY EXCAVATION.
 - ALL DISTURBED AREAS TO BE RESTORED TO ORIGINAL CONDITION OR BETTER UNLESS OTHERWISE SPECIFIED.
 - ALL WORK SHALL BE IN ACCORDANCE WITH THE CITY OF OTTAWA'S LANDSCAPE ARCHITECT BARS AND APPLICABLE MUNICIPAL REGULATIONS.
 - THIS DRAWING IS TO BE READ IN CONJUNCTION WITH ALL OTHER PROJECT DRAWINGS AND SPECIFICATIONS.
 - ALL GENERAL SITE INFORMATION AND CONDITIONS HAVE BEEN COMPILED FROM EXISTING PLANS, SURVEYS, AND FIELD NOTES. THE ARCHITECT'S FIELD NOTES, SURVEY AND PHOTOGRAPHS SHALL BE THE BASIS FOR ANY PROPOSED IN DIGITAL PHOTOGRAPHY FROM ARINS O'SULLIVAN VOLLEBERG LTD.
 - THIS DRAWING IS AN INSTRUMENT OF SERVICE AND REQUIRES THE PERMISSION OF THE LANDSCAPE ARCHITECT TO REPRODUCE OR COPY THE DRAWINGS. THE LANDSCAPE ARCHITECT THAT HAS STAMPED AND SIGNED THE DRAWINGS.
 - DRAWING MAY NOT BE USED FOR TENDER UNTIL FOR TENDER.
 - DRAWING MAY NOT BE USED FOR CONSTRUCTION UNLESS ISSUED FOR CONSTRUCTION.
 - ALL DIMENSIONS IN MILLIMETERS UNLESS OTHERWISE NOTED.
 - DO NOT SCALE DRAWING.

NO.	REVISION	DATE
5	SITE PLAN RESUBMISSION	2008/07/08
4	FOR CLIENT REVIEW	2007/02/20
3	SITE PLAN CONTROL APPLICATION	2007/08/29
2	FOR CLIENT REVIEW	2007/07/21
1	FOR CLIENT REVIEW	2006/05/01

FOTENN



PROJECT / LOCATION / PROJECT / ENDPOINT
800-900 BANK ST
800-900 BANK STREET
OTTAWA, ONTARIO

DRAWING DESIGN
DETAILS

DESIGNED BY / DESIGNED BY / M.B./K.Z.
DRAWN BY / DRAWN BY / G.F.H./M.S.
SCALE / SCALE
AS NOTED

L3-2