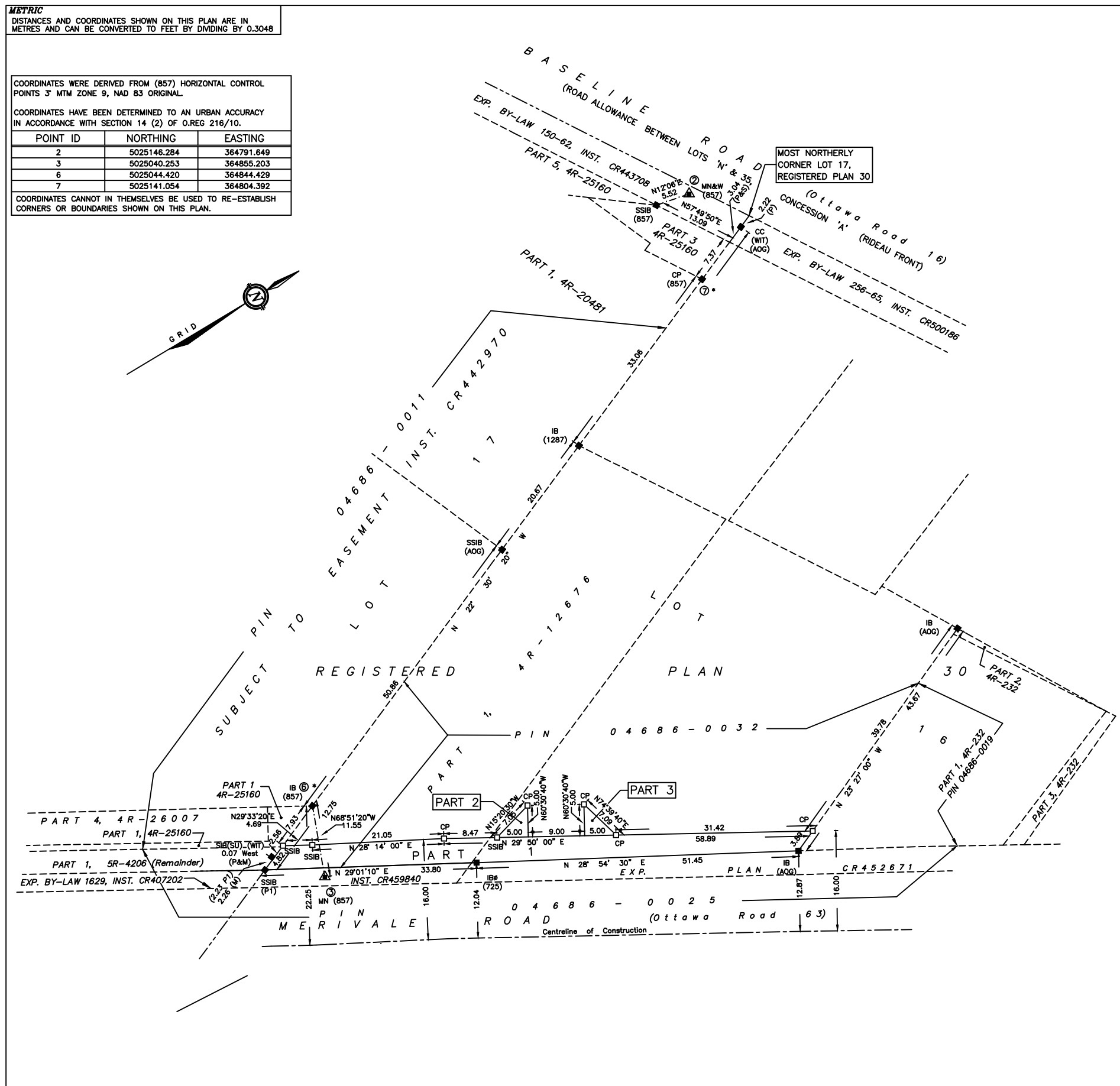
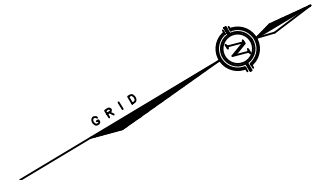


METRIC
 DISTANCES AND COORDINATES SHOWN ON THIS PLAN ARE IN METRES AND CAN BE CONVERTED TO FEET BY DIVIDING BY 0.3048

COORDINATES WERE DERIVED FROM (857) HORIZONTAL CONTROL POINTS 3rd MTM ZONE 9, NAD 83 ORIGINAL.
 COORDINATES HAVE BEEN DETERMINED TO AN URBAN ACCURACY IN ACCORDANCE WITH SECTION 14 (2) OF O.REG 216/10.

POINT ID	NORTHING	EASTING
2	5025146.284	364791.649
3	5025040.253	364855.203
6	5025044.420	364844.429
7	5025141.054	364804.392

COORDINATES CANNOT IN THEMSELVES BE USED TO RE-ESTABLISH CORNERS OR BOUNDARIES SHOWN ON THIS PLAN.



I REQUIRE THIS PLAN TO BE DEPOSITED UNDER THE LAND TITLES ACT.

DATE FEBRUARY 5, 2014

PLAN 4R-28563
 RECEIVED AND DEPOSITED

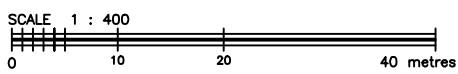
DATE _____

LAND REGISTRAR FOR THE LAND TITLES DIVISION OF OTTAWA - CARLETON (N 4)

DAVID W. WOODLAND, O.L.S.

SCHEDULE			
PART	LOT	PLAN	PIN
1			
2	PART OF 16	30	PART OF 04686-0032
3			

PLAN OF SURVEY OF
 PART OF LOT 16
 REGISTERED PLAN 30
 CITY OF OTTAWA



FAIRHALL, MOFFATT & WOODLAND LIMITED
 ONTARIO LAND SURVEYORS

- NOTES**
- BEARINGS ARE GRID DERIVED FROM (857) HORIZONTAL CONTROL POINTS ② AND ③ AND ARE REFERRED TO THE CENTRAL MERIDIAN, OF ZONE 9 OF THE 3rd MTM GRID COORDINATE SYSTEM BEING 76°30'W LONGITUDE (NAD83 ORIGINAL).
 - DISTANCES ARE GROUND AND CAN BE CONVERTED TO GRID BY MULTIPLYING BY THE COMBINED SCALE FACTOR 0.999934.

- LEGEND**
- - SURVEY MONUMENT SET (WIT) - WITNESS
 - - SURVEY MONUMENT FOUND PIN - PROPERTY IDENTIFIER NUMBER
 - SIB - STANDARD IRON BAR EXP. - EXPROPRIATION
 - SSIB - SHORT STANDARD IRON BAR ⑥* - POINT PREVIOUSLY COORDINATED ON PLAN 4R-25160
 - IB - IRON BAR
 - CC - CUT CROSS
 - CP - CONCRETE PIN
 - MN - MAGNETIC NAIL
 - MN&W - MAGNETIC NAIL & WASHER
 - ⊙ - ROUND
 - (P) - PLAN 4R-25160
 - (P1) - PLAN 4R-12676
 - (S) - SET
 - (M) - MEASURED
 - (AOG) - ANNIS, O'SULLIVAN, VOLLEBECK LTD., O.L.S.
 - (725) - R. W. ARNETT, O.L.S.
 - (857) - FAIRHALL, MOFFATT & WOODLAND LIMITED, O.L.S.

SURVEYOR'S CERTIFICATE

I CERTIFY THAT:

- THIS SURVEY AND PLAN ARE CORRECT AND IN ACCORDANCE WITH THE SURVEYS ACT, THE SURVEYORS ACT, THE LAND TITLES ACT AND THE REGULATIONS MADE UNDER THEM.
- THE SURVEY WAS COMPLETED ON FEBRUARY 4, 2015.

DATE _____

DAVID W. WOODLAND
 ONTARIO LAND SURVEYOR

Fairhall Moffatt & Woodland LIMITED ONTARIO LAND SURVEYORS <i>Surveying and Land Information Services</i> 100-600 TERRY FOX DRIVE, KANATA, ONTARIO K2L 4B6 TEL: (613) 591-2580 FAX: (613) 591-1495 www.fmw.on.ca		JOB No. T 1 7 1 0 0
		E 364749, N 5024974
		REFERENCE No. 51 (i) - 30 NP
		RP1711-REV1.DWG (dj)