






Copyright Reserved

The Contractor shall verify and be responsible for all dimensions. DO NOT scale the drawing - any errors or omissions shall be reported to Stantec without delay.

The Copyrights to all designs and drawings are the property of Stantec. Reproduction or use for any purpose other than that authorized by Stantec is forbidden.

Legend

$\times 87.65$	EXISTING ELEVATION
89.40 $\times$	PROPOSED ELEVATION
	MAJOR OVERLAND FLOW ROUTE
	EMERGENCY OVERLAND FLOW ROUTE
	MAJOR SYSTEM DIVIDE

PROPOSED GRADE RAISE PROVIDED BY PATERSON GROUP, REPORT TITLED GEOTECHNICAL INVESTIGATION - PROPOSED RESIDENTIAL DEVELOPMENT - EDEN PARK - EAST PORTION - RENAUD ROAD, REPORT DATED DECEMBER 29, 2008, REPORT No. PG0861-3.



---

Notes

2	REVISED AS PER CITY COMMENTS	MJS	DT	25.02.04
1	REVISED AS PER CITY COMMENTS	MJS	RB	24.03.04
0	ISSUED FOR DRAFT PLAN APPROVAL	MJS	RB	23.08.08 FOR PLAN APPROVAL
Revision		By	Appd.	YY.MM.DD
File Name: 16401751 DRAFT LEVEL.dwg		MJS	RB	MJS
		Dwn.	Chkd.	Dsgn.
				YY.MM.DD

## Permit-Seal

---

Client/Project

BRIGIL  
98 LOIS STREET  
GATINEAU, QC J8T 3R7  
PETRIES LANDING III  
OTTAWA, ON

## Title

## OVERALL GRADE CONTROL PLAN

Project No.  
160401751

Scale 0 10 30 50  
1:1000

Drawing No.

Sheet                      Revision

GP-1

4 of 4

2

PLAN #

