

Phase I Environmental Site Assessment

50 Bayswater Avenue and 1088 Somerset Street West
Ottawa, Ontario

Prepared for Manor Park Management

Report: PE5971-1
Date: July 6, 2023



TABLE OF CONTENTS

EXECUTIVE SUMMARY	ii
1.0 INTRODUCTION	1
2.0 PHASE I PROPERTY INFORMATION.....	2
3.0 SCOPE OF INVESTIGATION	3
4.0 RECORDS REVIEW	4
4.1 General.....	4
4.2 Environmental Source Information	15
4.3 Physical Setting Sources	22
5.0 INTERVIEWS	25
6.0 SITE RECONNAISSANCE	25
6.1 General Requirements.....	25
6.2 Specific Observations at the Phase I Property	25
7.0 REVIEW AND EVALUATION OF INFORMATION	31
7.1 Current and Past Uses	31
7.2 Conceptual Site Model.....	34
8.0 CONCLUSIONS	39
8.1 Assessment.....	39
8.2 Recommendations.....	40
9.0 STATEMENT OF LIMITATIONS	41
10.0 REFERENCES	42

List of Figures

Figure 1 - Key Plan
 Figure 2 - Topographic Map
 Drawing PE5971-1 - Site Plan
 Drawing PE5971-2 - Surrounding Land Use Plan

List of Appendices

Appendix 1 Plan of Survey
 Aerial Photographs
 Site Photographs

Appendix 2 MECP Freedom of Information Response
 TSSA Correspondence
 City of Ottawa HLUI Response
 MECP Well Records
 ERIS Database Report

Appendix 3 Qualifications of Assessors

EXECUTIVE SUMMARY

Assessment

Paterson Group was retained by Manor Park Management to conduct a Phase I Environmental Site Assessment (Phase I ESA) of the properties addressed 50 Bayswater Avenue and 1088 Somerset Street West, in the City of Ottawa, Ontario. The purpose of this Phase I ESA was to research the past and current use of the site and study area and to identify any environmental concerns with the potential to have impacted the Phase I Property.

Based on a review of historically available information, the Phase I Property is considered to have been first developed for residential use sometime prior to 1888. The Phase I Property was redeveloped with (a section of) the existing residential/commercial building circa 1912 and the office building circa 1968. A potential former automotive service garage was identified during a review of the 1956 Fire Insurance Plans for the Phase I Property. The potential former automotive service garage is considered to represent a potentially contaminating activity that results in an area of potential environmental concern (APEC) on the Phase I Property.

Based on available historical information, the surrounding properties were primarily used for residential and commercial purposes in the area of the Phase I Property. Two historical off-site potentially contaminating activities (PCAs) that represent APECs on the Phase I Property were identified and include a former landfill and former retail fuel outlet, both located approximately 20 m north of the Phase I Property.

Following the historical review, a site inspection was conducted to assess the current environmental conditions of the Phase I Property. The portion of the Phase I Property addressed 50 Bayswater Avenue is currently occupied by a one-storey office building and the 1088 Somerset Street West portion of the Phase I Property is currently occupied by a three-storey (with one basement level) mixed used commercial art gallery and residential dwelling. The remainder of the Phase I Property is used as a parking lot.

A 935L aboveground storage tank (AST) was identified in the underground parking beneath the 50 Bayswater Avenue property. The storage tank is used to run a generator. The tank and the concrete floor beneath the tank were noted to be in good condition, with no visual or olfactory signs of contamination noted. The presence of this tank is considered to represent an APEC on the Phase I Property.

Neighbouring land use in the Phase I Study Area consists of primarily commercial and residential land use. The property addressed 1 Spadina Avenue, approximately 20 m north of the Phase I Property is currently occupied by an automotive service garage that is considered to represent an APEC on the Phase I Property.

Recommendations

Based on the results of the historical research, personal interviews, and site inspection indicated the presence of historical potentially contaminating activities and existing potential environmental concerns at the Phase I Property. Based on the results of this Phase I-ESA, **in our opinion, a Phase II Environmental Site Assessment is required for the Phase I Property.**

Based on the age of construction (circa 1968 and prior to 1888) of the subject buildings, ACMs may be present. Potential ACMs identified at the time of the site inspection include drywall joint compound, suspended ceiling tiles, plaster, vinyl floor tiles and linoleum flooring.

Based on dates of construction, lead-based paints (LBPs) may be present within the structures on older or original painted surfaces beneath newer paints. All building materials and painted surfaces were observed to be in good condition at the time of the site visit and the potential for ACMs and LBPs is not considered to represent an immediate concern.

It is our understanding that the subject structure will be demolished in conjunction with future redevelopment. Prior to any demolition activities, a designated substance survey (DSS) must be conducted for the existing structures, in accordance with Ontario Regulation 490/09 under the Occupational Health and Safety Act.

1.0 INTRODUCTION

At the request of Manor Park Management, Paterson Group (Paterson) conducted a Phase I-Environmental Site Assessment (Phase I-ESA) for 50 Bayswater Avenue and 1088 Somerset Street West, in the City of Ottawa, Ontario. The purpose of this Phase I-ESA was to research the past and current use of the Phase I Property and properties within the Phase I Study Area to identify any potentially contaminating activities (PCAs) that would result in areas of potential environmental concern (APECs) on the Phase I Property.

Paterson was engaged to conduct this Phase I-ESA by Mr. Lalit Aggarwal with Manor Park Management. Mr. Aggarwal can be reached by telephone at (613)-746-1647.

This report has been prepared specifically and solely for the above noted project which is described herein. It contains all our findings and results of the environmental conditions at this site.

This Phase I-ESA report has been prepared in general accordance with Ontario Regulation (O.Reg.) 153/04, as amended, under the Environmental Protection Act, and CSA Z768-01 (reaffirmed 2022). The conclusions presented herein are based on information gathered from a limited historical review and field inspection program. The findings of the Phase I-ESA are based on a review of readily available geological, historical and regulatory information and a cursory review made at the time of the field assessment. The historical research relies on information supplied by others, such as, local, provincial and federal agencies and was limited within the scope-of-work, time and budget of the project herein.

2.0 PHASE I PROPERTY INFORMATION

Address: 50 Bayswater Avenue and 1088 Somerset Street West, Ottawa, Ontario

Legal Description: Part of Lots 1 and 2 in Block Q, Registered Plan 73, in the City of Ottawa, Ontario.

Location: The Phase I Property is located on the southwest corner of the intersection of Somerset Street West and Bayswater Avenue, in the City of Ottawa, Ontario. For the purposes of this report, Somerset Steet West is assuming to run east-west. Refer to Figure 1 - Key Plan in the Figures section following the text.

Latitude and Longitude: 45° 24' 22" N, 75° 43' 16" W

Site Description:

Configuration: Irregular

Area: 0.12 ha (approximate)

Zoning: TM11 – Traditional Mainstreet Zone

Current Use: The eastern portion of the Phase I Property is occupied by a one-storey commercial office building, with an underground parking structure and the west portion of the Phase I Property is occupied by a residential dwelling/commercial art gallery.

Services: The Phase I Property is situated in a municipally serviced area.

3.0 SCOPE OF INVESTIGATION

The scope of work for this Phase I – Environmental Site Assessment was as follows:

- Determine the historical activities on the Phase I Property and study area by conducting a review of readily available records, reports, photographs, plans, mapping, databases, and regulatory agencies;
- Investigate the existing conditions present at the Phase I Property and study area by conducting site reconnaissance;
- Conduct interviews with persons knowledgeable of current and historic operations on the subject properties, and if warranted, neighbouring properties;
- Present the results of our findings in a comprehensive report in general accordance with the requirements of O.Reg. 153/04, as amended, under the Environmental Protection Act, and CSA Z768-01 (reaffirmed 2022);
- Provide a preliminary environmental site evaluation based on our findings;
- Provide preliminary remediation recommendations and further investigative work if contamination is suspected or encountered.

4.0 RECORDS REVIEW

4.1 General

Phase I-ESA Study Area Determination

A radius of approximately 250m was determined to be appropriate as a Phase I Study Area for this assignment. Properties outside the 250m radius are not considered to have impacted the Phase I Property, based on their significant distance from the site.

First Developed Use Determination

Based on the historical information available for review and for the purposes of this report, the portion of the Phase I Property addressed 50 Bayswater Avenue is considered to have been first developed for residential use sometime prior to 1888 and redeveloped with the existing office building circa 1968. The portion of the Phase I Property addressed 1088 Somerset Street is considered to have been first developed for residential use sometime prior to 1888.

Fire Insurance Plans

The 1888, 1912, 1948 and 1956 Fire Insurance Plans (FIPs) for the Phase I Property and properties within the Phase I Study Area were reviewed as part of this assessment.

The 1888 FIPs depict the 50 Bayswater Avenue portion of the Phase I Property with four (4) single family dwellings, at that time addressed 52, 54 and 56 Somerset Street and 58 Fourth Avenue. The 1088 Somerset Street West portion of the Phase I Property is depicted with a single family residential dwelling, at that time addressed 50 Somerset Street.

The 1912 FIPs depict the 50 Bayswater Avenue portion of the Phase I Property as having been partially redeveloped to consist of six residential dwellings, at that time addressed 1072, 1080 and 1082 Somerset Street and 32, 34 and 36 Bayswater Avenue. The 1088 Somerset Street West portion of the Phase I Property is depicted in the same configuration as the 1888 FIPs.

The 1948 FIPs depict the entire Phase I Property with a similar configuration to the 1912 FIPs, however an “auto” building has been developed on south portion of the 1088 Somerset Street West portion (identified as 318 of an unnamed Street on the 1948 FIPs).

The 1956 FIPs depict the Phase I Property with a similar configuration to the 1948 FIPs, however the “auto” building (318 Unnamed Street) is now depicted as two separate “repairs” buildings. This potential former general contractor/automotive service garage is considered to represent a potentially contaminating activity that results in an APEC on the Phase I Property.

Based on the FIPs, the neighbouring lands consisted primarily of residential and commercial businesses with some industrial properties further to the north and east of the Phase I Property.

Several PCAs were identified within the Phase I Study Area. The historical PCAs identified during the FIP review, as well as their respective distances and orientation in relation to the Phase I Property are listed in Table 1.

Table 1 - Potentially Contaminating Activities and Areas of Potential Environmental Concern					
Fire Insurance Plans Review Summary					
Listed Activity	Address	Approx. Distance from Phase I Property	Years Listed	Potentially Contaminating Activity	Represents an Area of Potential Environmental Concern (Y/N)
Auto Repairs	318 Unnamed Street (south portion of present day 1088 Somerset Street West)	On-Site	1948, 1956	<i>“Item 52: Storage, maintenance, fuelling and repair of equipment, vehicles, and material used to maintain transportation systems”</i>	Y
Greasing/Washing (Retail Fuel Outlet with three associated USTs)	179 Spadina Avenue (present day 1 Spadina Avenue)	20 m N	1948, 1956	<i>“Item 28: Gasoline and Associated Products Storage in Fixed Tanks”</i>	Y
Cleaning & Pressing	14 Spadina Avenue	40 m W	1956	<i>“Item 37: Operation of Dry Cleaning Equipment (where chemicals are used)”</i>	N
Shell Oil Co. Ltd. Gasoline Service Station (with two associated USTs)	930 Wellington Street West	65 m N	1948, 1956	<i>“Item 28: Gasoline and Associated Products Storage in Fixed Tanks”</i>	N
Planing Mill	64 Fourth Avenue (present day 13-23 Bayswater Avenue)	75 m N	1888	<i>“Item 59: Wood treating and preservative facility and bulk storage of treated and preserved wood products”</i>	N

Table 1 - Potentially Contaminating Activities and Areas of Potential Environmental Concern Fire Insurance Plans Review Summary					
Listed Activity	Address	Approx. Distance from Phase I Property	Years Listed	Potentially Contaminating Activity	Represents an Area of Potential Environmental Concern (Y/N)
Contractor (with one associated UST)	1-3 Irving Avenue (part of present day 1112 Somerset Street West)	85 m W	1948, 1956	<i>"Item 28: Gasoline and Associated Products Storage in Fixed Tanks"</i>	N
Gasoline Service Station (with two associated USTs)	160 Bayview Road (present day 927 Wellington Street West)	100 m N	1956	<i>"Item 28: Gasoline and Associated Products Storage in Fixed Tanks"</i>	N
Automotive Service Garage	70 Garland Street	125 m W	1948, 1956	<i>"Item 52: Storage, maintenance, fuelling and repair of equipment, vehicles, and material used to maintain transportation systems"</i>	N
Coal Shed	53 Breezehill Avenue (present day 1040 Somerset Street West)	130 m E	1948, 1956	<i>"Item N/A: Bulk Storage and Use of Coals"</i>	N
Automotive Service Garage	63 Breezehill Avenue (present day 53 Breezehill Avenue)	135 m E	1948, 1956	<i>"Item 52: Storage, maintenance, fuelling and repair of equipment, vehicles, and material used to maintain transportation systems"</i>	N
Railway Round House	126-130 Bayview Road (present day 141 Bayview Station Road)	145 m N	1912, 1948, 1956	<i>"Item 46: Rail Yards, Tracks and Spurs"</i>	N
Oil Storage Warehouse	30 Breezehill Avenue	145 m NE	1912, 1948, 1956	<i>"Item 28: Gasoline and Associated Products Storage in Fixed Tanks"</i>	N
Gasoline Service Station (with four associated USTs)	1000 Wellington Street West	145 m SW	1956	<i>"Item 28: Gasoline and Associated Products Storage in Fixed Tanks"</i>	N

**Table 1 - Potentially Contaminating Activities and Areas of Potential Environmental Concern
Fire Insurance Plans Review Summary**

Listed Activity	Address	Approx. Distance from Phase I Property	Years Listed	Potentially Contaminating Activity	Represents an Area of Potential Environmental Concern (Y/N)
Canada Atlantic Railway Lines	N/A	150 m E	1888, 1912, 1948, 1956	"Item 46: Rail Yards, Tracks and Spurs"	N
Bruce Coal Co. Ltd. Coal Shed	73 Breezehill Avenue	150 m SE	1948, 1956	"Item N/A: Bulk Storage and Use of Coals"	N
Machine Shop	22 Irving Avenue	160 m SW	1912, 1948, 1956	"Item N/A: Commercial Machine Shop"	N
Automotive Service Garage	2 Breezehill Avenue (present day 3 Hintonburg Place and Part of 1 Hintonburg Place)	170 m NE	1948, 1956	"Item 52: Storage, maintenance, fuelling and repair of equipment, vehicles, and material used to maintain transportation systems"	N
Chinese Laundry	1004 Wellington Street West	180 m SW	1912	"Item N/A: Commercial Laundry"	N
Sparks Estate Rail Yard	N/A (present day 250 City Centre Avenue)	180 m E	1888	"Item 46: Rail Yards, Tracks and Spurs"	N
Garage & Repairs (with one associated UST)	1005 Wellington Street West	180 m SW	1956	"Item 52: Storage, maintenance, fuelling and repair of equipment, vehicles, and material used to maintain transportation systems"	N
Lumber Yard	N/A (present day 250 City Centre Avenue)	180 m E	1948	"Item 59: Wood treating and preservative facility and bulk storage of treated and preserved wood products"	N
Railway Machine Shop	132 Bayview Road (part of present day 141 Bayview Station Road)	190 m N	1912, 1948, 1956	"Item 52: Storage, maintenance, fuelling and repair of equipment, vehicles, and material used to maintain transportation systems"	N

Table 1 - Potentially Contaminating Activities and Areas of Potential Environmental Concern Fire Insurance Plans Review Summary					
Listed Activity	Address	Approx. Distance from Phase I Property	Years Listed	Potentially Contaminating Activity	Represents an Area of Potential Environmental Concern (Y/N)
Chinese Laundry	1025 Wellington Street West	245 m SW	1956	<i>"Item N/A: Commercial Laundry"</i>	N

The former use of the 179 Spadina Avenue property (present day 1 Spadina Avenue), approximately 20 m north of the Phase I Property, as a retail fuel outlet with three associated USTs is considered to be a PCA that results in an APEC on the Phase I Property.

The remaining off-site historical PCAs are not considered to represent APECs based on the separation distances and/or down-or-cross gradient orientation with respect to the Phase I Property. Historical PCAs identified in the FIPs reviewed are shown on Drawing PE5971-2- Surrounding Land Use Plan.

City of Ottawa Street Directories

City directories for the Phase I Property and neighbouring properties in the Phase I Study Area were reviewed in approximate ten (10) year intervals, between 1910 and 2011.

The portion of the Phase I Property addressed 1088 Somerset Street West was first listed in 1910 for residential purposes. The 1088 Somerset Street West listing remained residential until circa 1930, at which point it was listed as both residential and Proulx A Contractor. The listing remained unchanged until circa 2011, at which point the property was listed as IT Services Canada Inc. and Graffiti Response Team. This potential former general contractor is considered to represent a potentially contaminating activity that results in an APEC on the Phase I Property.

The portion of the Phase I Property addressed 52 Bayswater Avenue was first listed in 1910 for residential purposes. The listing remained residential until circa 2011, at which point it was listed as District Realty Corporation.

Surrounding properties in the Phase I Study Area were historically listed as residential dwellings, commercial business and industrial properties.

Potentially contaminating activities identified from a review of the City Directories are listed in Table 2.

**Table 2 - Potentially Contaminating Activities
City Directories Review Summary**

Listing	Address	Approx. Distance from Phase I Property	Years Listed	Potentially Contaminating Activity	Represents an Area of Potential Environmental Concern (Y/N)
Pantalone Gordie / Dirienzo & Saikaley Automotive Service	1 Spadina Avenue	20 m N	1970, 2000, 2011	<i>"Item 52: Storage, maintenance, fuelling and repair of equipment, vehicles, and material used to maintain transportation systems"</i>	Y
Duford Jean Bte (cleaner & presser) / Duford French Cleaners	14 Spadina Avenue	40 m W	1921, 1930, 1940, 1950, 1960, 1970,	<i>"Item 37: Operation of Dry Cleaning Equipment (where chemicals are used)"</i>	N
Deacons Service Station / Moffett Clifford Service Station / Cecil's Service Station / Moorhouse Service Station / Don's Shell Service Station	930 Wellington Street West	65 m N	1940, 1950, 1960, 1970	<i>"Item 28: Gasoline and Associated Products Storage in Fixed Tanks"</i>	N
Mason George M Planing Mill	1-25 Bayswater Avenue	75 m N	1910, 1921	<i>"Item 45: Pulp, Paper and Paperboard Manufacturing and Processing"</i>	N
National Brake & Clutch Ltd. / Actek Automotive	1050 Somerset Street West	75 m E	1970, 1980, 2000, 2011	<i>"Item 52: Storage, maintenance, fuelling and repair of equipment, vehicles, and material used to maintain transportation systems"</i>	N
Tomas Auto Body / Azad Auto Collision	969 Wellington Street West	80 m W	1980, 1992, 2000	<i>"Item 52: Storage, maintenance, fuelling and repair of equipment, vehicles, and material used to maintain transportation systems"</i>	N

Table 2 - Potentially Contaminating Activities City Directories Review Summary					
Listing	Address	Approx. Distance from Phase I Property	Years Listed	Potentially Contaminating Activity	Represents an Area of Potential Environmental Concern (Y/N)
Laroche Lionel (auto repair)	3 Irving Avenue	85 m W	1921	<i>"Item 52: Storage, maintenance, fuelling and repair of equipment, vehicles, and material used to maintain transportation systems"</i>	N
Tyrel Quick Copy Printer / Typesetting & Lithographic Design Services Ltd.	3 Irving Avenue	85 m W	1992, 2000	<i>"Item N/A: Commercial Printers"</i>	N
Jensen Import Auto Services Inc.	973 Wellington Street West	85 m W	1992, 2000, 2011	<i>"Item 52: Storage, maintenance, fuelling and repair of equipment, vehicles, and material used to maintain transportation systems"</i>	N
Bob & Larrys Service Station	927 Wellington Street West	100 m N	1960, 1970	<i>"Item 28: Gasoline and Associated Products Storage in Fixed Tanks"</i>	N
Napa Autopro and Pentuso Automotive Centre	927 Wellington Street West	100 m N	2011	<i>"Item 52: Storage, maintenance, fuelling and repair of equipment, vehicles, and material used to maintain transportation systems"</i>	N
May-Tye Printers	935 Wellington Street West	100 m N	2005	<i>"Item N/A: Commercial Printers"</i>	N
A & M Garage	34 Armstrong Street	110 m W	1992	<i>"Item 52: Storage, maintenance, fuelling and repair of equipment, vehicles, and material used to maintain transportation systems"</i>	N

**Table 2 - Potentially Contaminating Activities
City Directories Review Summary**

Listing	Address	Approx. Distance from Phase I Property	Years Listed	Potentially Contaminating Activity	Represents an Area of Potential Environmental Concern (Y/N)
Superior Services Stores (cleaners & dyers) / Associated Cleaners / Brookshite Cleaners Ltd.	992 Wellington Street West	120 m W	1940, 1950, 1960, 1970	"Item 37: Operation of Dry Cleaning Equipment (where chemicals are used)"	N
Bruce Coal Co./ Bruce Fuels Ltd. (coal yard)	53 Breezehill Avenue North	130 m E	1921, 1930, 1940, 1950, 1960, 1970	"Item N/A: Bulk Storage and Use of Coals"	N
Al's Body Shop / Paradise Auto Repair	1040 Somerset Street West	130 m E	1980, 2000, 2011	"Item 52: Storage, maintenance, fuelling and repair of equipment, vehicles, and material used to maintain transportation systems"	N
Auto Body and Kingsway Automotive / A & T Auto Parts / American Graffiti Automotive and Breezehill Auto Body / Ming Auto Service and Auto Service Japan	55 Breezehill Avenue North (present day 53 Breezehill Avenue North)	135 m E	1992, 2000, 2011	"Item 52: Storage, maintenance, fuelling and repair of equipment, vehicles, and material used to maintain transportation systems"	N
Becker Wally & son (automotive service)	1000 Wellington Street West	145 m SW	1970, 1980, 1992, 2000, 2011	"Item 52: Storage, maintenance, fuelling and repair of equipment, vehicles, and material used to maintain transportation systems"	N
Charcoal Supply Co.	73 Breezehill Avenue North	150 m SE	1921, 1930, 1940, 1950,	"Item N/A: Bulk Storage and Use of Coals"	N

**Table 2 - Potentially Contaminating Activities
City Directories Review Summary**

Listing	Address	Approx. Distance from Phase I Property	Years Listed	Potentially Contaminating Activity	Represents an Area of Potential Environmental Concern (Y/N)
Wid-Mor Motor Used Cars / Maurice Motors / Reid Motors / Car Country Canada Ltd.	991 Wellington Street West	150 m W	1960, 1970, 1980, 2000	"Item 52: Storage, maintenance, fuelling and repair of equipment, vehicles, and material used to maintain transportation systems"	N
Emmerson Auto Centre	995 Wellington Street West	150 m W	2011	"Item 52: Storage, maintenance, fuelling and repair of equipment, vehicles, and material used to maintain transportation systems"	N
Maass Bros (machinists) / Steve's Machine & Mechanical / General Grinding and Machine Works	22 Irving Avenue	160 m SW	1940, 1950, 1960, 1970, 1980, 1992, 2000, 2011	"Item N/A: Commercial Machine Shop"	N
Hintonburgh Laundry	997 Wellington Street West	160 m W	1940	"Item N/A: Commercial Laundry"	N
Snowwhite Cleaners	1003 Wellington Street West	160 m W	1960	"Item 37: Operation of Dry Cleaning Equipment (where chemicals are used)"	N
Metro Gas Bar	999 Wellington Street West	165 m SW	1980	"Item 28: Gasoline and Associated Products Storage in Fixed Tanks"	N
Laundry Land / Majestic Cleaners & Laundry	1006 Wellington Street West	175 m SW	1992, 2000, 2011	"Item 37: Operation of Dry Cleaning Equipment (where chemicals are used)"	N
Chinese Laundry	1004 Wellington Street West	180 m SW	1910, 1921, 1930	"Item N/A: Commercial Laundry"	N
Phillips Sheet Metal Works	1005 Wellington Street West	180 m SW	1930, 1940	"Item 33: Metal Treatment, Coating, Plating and Finishing"	N

Table 2 - Potentially Contaminating Activities City Directories Review Summary					
Listing	Address	Approx. Distance from Phase I Property	Years Listed	Potentially Contaminating Activity	Represents an Area of Potential Environmental Concern (Y/N)
The Printing Centre / Marquant Printing / Ottawa Print Finishing Inc.	250 City Centre Avenue	185 m NE	2011	"Item N/A: Commercial Printers"	N
Brown's Cleaners	250 City Centre Avenue	185 m NE	2011	"Item 37: Operation of Dry Cleaning Equipment (where chemicals are used)"	N
Alaska Steel & Iron Works (welding repairs)	109 Breezehill Avenue	190 m SE	1980	"Item N/A: Commercial Machine Shop"	N
Chinese Laundry	1020 Wellington Street West	215 m SW	1910	"Item N/A: Commercial Laundry"	N
Hintonburgh Laundry	1017 Wellington Street West	215 m SW	1960, 1970	"Item N/A: Commercial Laundry"	N
Tilly's Cleaners (laundry) / Julie's Cleaners	1022 Wellington Street West	225 m SW	1960, 1970, 1980, 1992	"Item N/A: Commercial Laundry"	N
Grand Tech Auto	111 Breezehill Avenue	230 m SE	2011	"Item 52: Storage, maintenance, fuelling and repair of equipment, vehicles, and material used to maintain transportation systems"	N
New Method Cleaners & Dyers	1025 Wellington Street West	245 m SW	1930, 1940	"Item 37: Operation of Dry Cleaning Equipment (where chemicals are used)"	N

The property addressed 1096 Somerset Street West, approximately 10 m west of the Phase I Property, was listed as CDM Motors Ltd. and Global Auto Parts in 1992 and 2000, respectively. It appears that this property operated as a storefront retail operation and no repairs or maintenance was undertaken at this location.

The former/existing use of the 1 Spadina Avenue, approximately 20 m north of the Phase I Property, as an automotive service garage is considered to be a PCA that results in an APEC on the Phase I Property.

The remaining off-site historical PCAs are not considered to represent APECs based on the separation distances and/or down-or-cross gradient orientation with respect to the Phase I Property. Historical PCAs identified in the City of Ottawa street directory review are shown on Drawing PE5971-2- Surrounding Land Use Plan.

Previous Environmental Reports

The following report was reviewed prior to conducting this assessment:

- ❑ “Phase I Environmental Site Assessment, 50-52 Bayswater Avenue, Ottawa, Ontario”, prepared by Paterson Group, dated October 13, 2017.

A Phase I ESA was conducted on a larger property that included the 50 Bayswater Avenue portion of the Phase I Property in October of 2017. The 2017 Phase I ESA included the apartment building addressed 52 Bayswater Avenue (not considered part of the current Phase I ESA). According to historical research conducted as part of the 2017 Phase I ESA, the 50 Bayswater Avenue property was developed with the existing commercial office building in the mid 1970s. No environmental concerns were identified with respect to the historical use of the 50 Bayswater Avenue property.

Several potentially contaminating activities were identified with the neighbouring properties in the historical research, however, based on the separation distances from the Phase I Property and the inferred downgradient or cross-gradient locations with respect to the Phase I Property, the PCAs were not considered to have had the potential to have impacted the Phase I Property.

Following the historical research, an inspection of the Phase I Property and surrounding properties was conducted. A diesel fired back-up generator was observed in a fenced off area within the parking garage. Two (2) approximately 900 L capacity diesel fuel above ground storage tanks were situated adjacent to the generator. One (1) of the tanks was observed to be within the fenced off area and connected to the generator. A red TSSA non-immediate hazard label was observed on the tank. The second tank, located outside the fenced area, was observed to be empty and was equipped with a catchment tray. The second tank was observed to be connected to the vent and fill pipes. The tanks were not considered to represent an environmental concern to the Phase I Property at the time of the 2017 Phase I ESA. No environmental concerns were identified on the Phase I Property at the time of the site visit.

An automotive service garage was identified approximately 30 m northwest of the Phase I Property with the actual garage being at least 35 m away from the Phase I Property. Based on the distance of the fuelling equipment from the Phase I Property, it was the opinion of Paterson that the automotive service garage did not have the potential to impact the Phase I Property.

A Phase II ESA was not recommended by Paterson at the time of the 2017 ESA.

Plan of Survey

A topographic plan of survey for the Phase I Property, prepared by Annis, O'Sullivan, Vollebekk Ltd., dated August 10, 2021, was reviewed as part of the Phase I ESA. The plan shows the Phase I Property in its current configuration. A copy of the plan of survey is provided in Appendix 1.

4.2 Environmental Source Information

Environment Canada

A search of the National Pollutant Release Inventory (NPRI) was conducted electronically on January 20, 2023. No records were found in the NPRI database for properties within the Phase I Study Area.

PCB Inventory

A search of provincial PCB waste storage sites was conducted. No PCB waste storage sites were identified within the Phase I Study Area.

Areas of Natural Significance

A search for areas of natural significance and features within the Phase I Study Area was conducted on the website of the Ontario Ministry of Natural Resources (MNR) on January 20, 2023. The search did not reveal any areas of natural significance within the Phase I Study Area.

Ministry of the Environment, Conservation and Parks Freedom of Information Request

A request was submitted to the MECP FOI office for information with respect to reports related to environmental conditions for the properties. The response from the MECP contained no reports related to environmental conditions for the Phase I Property. A copy of the response is provided in Appendix 2.

MECP Instruments

A request was submitted to the MECP Freedom of Information (FOI) office for information with respect to certificates of approval, permits to take water, certificates of property use or any other similar MECP issued instruments for the site. The response from the MECP contained no certificates of approval, permits to take water, certificates of property use or any other similar MECP issued instruments for the Phase I Property. A copy of the response is provided in Appendix 2.

MECP Waste Management Records

A request was submitted to the MECP FOI office for information with respect to waste management records. The response from the MECP contained no waste management records for the Phase I Property. A copy of the response is provided in Appendix 2.

MECP Submissions

A request was submitted to the MECP FOI office for information with respect to reports related to environmental conditions for the Phase I Property. The response from the MECP contained no reports related to environmental conditions for the Phase I Property. A copy of the response is provided in Appendix 2.

MECP Incident Reports

A request was submitted to the MECP FOI office for information with respect to records concerning environmental incidents, orders, offences, spills, discharges of contaminants, inspections maintained by the MECP the for Phase I Property or neighbouring properties. The response from the MECP contained one occurrence report for the 50 Bayswater Avenue portion of the Phase I Property. The occurrence report was dated April of 1998 and pertains to an air conditioning unit leaking freon gas to the atmosphere. This record is not considered to pose an environmental concern to the Phase I Property, given the occurrence would not have had an impact on the on-site soil or groundwater.

A second incident report was included in the MECP FOI response, however, the record pertains to the 200 Elgin Street property, approximately 3 km east of the Phase I Property. The record was included in the FOI response as the 50 Bayswater Avenue property was listed in the client details section of the report and is considered to be the mailing address for the business associated with the incident report. This record is not considered to pose an environmental concern to the Phase I Property.

MECP Brownfields Environmental Site Registry

A search of the MECP Brownfields Environmental Site Registry (ESR) was conducted as part of this assessment for the site, neighbouring properties and the general area of the site.

No RSCs have been filed on the Phase I Property. An RSC was filed for 1000 Wellington Street, approximately 140 m west and cross-gradient from the Phase I Property. Based on the separation distance of this RSC property with respect to the Phase I Property, in combination with the information provided by the ESR, this property is not considered to represent an APEC on the Phase I Property.

MECP Waste Disposal Site Inventory

The Ontario Ministry of Environment document titled "Waste Disposal Site Inventory in Ontario, 1991" was reviewed as part of the historical research. This document includes all recorded active and closed waste disposal sites, industrial manufactured gas plants and coal tar distillation plants in the Province of Ontario. There are no former waste disposal sites listed in this document within the Phase I Study Area.

Technical Standards and Safety Authority (TSSA)

The TSSA, Fuels Safety Branch in Toronto, was contacted electronically on January 20, 2023 to inquire about current and former underground/aboveground storage tanks, spills, and incidents for the Phase I Property and neighbouring properties. The TSSA search did not return any records for the Phase I Property or neighbouring properties. A copy of the TSSA correspondence is included in Appendix 2.

City of Ottawa Historical Land Use Inventory (HLUI)

A requisition form was sent to the City of Ottawa on February 6, 2023 to request information from the City's Historical Land Use Inventory (HLUI) database for the Phase I Property. The HLUI report identified a total of 330 records, the majority of which have been identified through sources reviewed during the historical research portion of the Phase I ESA.

PCAs identified during the HLUI review, as well as their respective distances and orientation in relation to the Phase I Property are listed in Table 3.

Table 3 - Potentially Contaminating Activities City of Ottawa HLUI Review Summary					
Listed Activity	Address	Approx. Distance from Phase I Property	Years Listed	Potentially Contaminating Activity	Represents an Area of Potential Environmental Concern (Y/N)
L J Corkery – Globe Oil Co (associated gasoline storage tank)	1066 Somerset Street West	25 m E	1956	<i>“Item 28: Gasoline and Associated Products Storage in Fixed Tanks”</i>	N
T-Roberts – Owl Service Station	2 Spadina Aveue	45 m W	1923	<i>“Item 28: Gasoline and Associated Products Storage in Fixed Tanks”</i>	N
D Hehaitre / V Robert & R Blais (associated gasoline storage tank)	3 Armstrong Street	150 m N	1946, 1954	<i>“Item 28: Gasoline and Associated Products Storage in Fixed Tanks”</i>	N
Slater Bread Co – Shell (associated gasoline storage tank)	35 Laurel Street	165 m SE	1931	<i>“Item 28: Gasoline and Associated Products Storage in Fixed Tanks”</i>	N
1384554 Ontario Inc. (Motor Vehicle Repairs Shop)	53 Armstrong Street	180 m W	1991-2005	<i>“Item 52: Storage, maintenance, fuelling and repair of equipment, vehicles, and material used to maintain transportation systems”</i>	N
Unnamed Dry Cleaner	1015 Wellington Street West	210 m SW	1912-1921	<i>“Item 37: Operation of Dry Cleaning Equipment (where chemicals are used)”</i>	N
Crawley Films (with associated fuel oil storage tank)	19 Fairmont Avenue	220 m SW	1956	<i>“Item 28: Gasoline and Associated Products Storage in Fixed Tanks”</i>	N

Based on a review of the HLUI, no new APECs in addition to those previously identified through other historical records, were identified on the Phase I Property.

City of Ottawa Landfill Document

The document prepared by Golder Associates entitled “Old Landfill Management Strategy, Phase I - Identification of Sites, City of Ottawa”, was reviewed. One former landfill site (Site ID# Ur-41), approximately 50 m north of the Phase I Property between Somerset Street West and Wellington Street was identified. The landfill is believed to have been in operation prior to 1928 and no known monitoring was listed in the document. Due to the redevelopment of the area since the time of the landfill operation the historical presence of this landfill is not considered to represent an APEC on the Phase I Property.

Former Industrial Sites

The report entitled “Mapping and Assessment of Former Industrial Sites, City of Ottawa” by Intera Technologies Limited was also reviewed.

The aforementioned report indicated the presence of three former industrial sites within the study area: Site #76 (Canadian Pacific Railway Roundhouse (early)) was identified as a railway workshop and roundhouse/turntable, located approximately 145 m north. Based on the separation distance, this former industrial site is not considered to represent an APEC on the Phase I Property.

The second industrial site, Site #61 (Canadian Oil Co Ltd.), was reported as a bulk storage of oil and gas located east of Breezehill Avenue, north of Somerset Street, approximately 185 m northeast of the Phase I Property. This industrial site is assumed to be related to the historic rail yard previously identified in this report and is not considered to represent an APEC on the Phase I Property based on the separation distance.

The third industrial site, Site #62 (Canadian Pacific Railway Roundhouse (late)) was identified as a railway workshop and roundhouse/turntable, located approximately 190 m northwest. Based on the separation distance, this former industrial site is not considered to represent an APEC on the Phase I Property.

Environmental Risk Information Service (ERIS) Report

An Environmental Risk Information Services (ERIS) report for the Phase I Property and surrounding lands was acquired and reviewed as part of this assessment. It should be noted that the ERIS report includes information that would normally be obtained through the MECP FOI, MECP well records search as well as several other records (i.e., incident reports, waste generators, etc.). The ERIS report did not identify any records for the Phase I Property. The complete ERIS report has been included in Appendix 1.

A total of 197 records (34 of which are historical ERIS searches) from various databases were identified for properties within the 250m radius of the Phase I Property. Several of the records pertain to the properties addressed 100 Breezehill Avenue, approximately 85 m east of the Phase I Property and 22 Irving Avenue, approximately 160 m southwest of the Phase I Property and their respective functions as a school and metal works building.

The ERIS report identified seven various fuel storage tank related records for properties within the Phase I Study Area. Two records were identified for the property addressed 10-14 Bayswater Avenue, approximately 50 m north of the Phase I Property, and pertain to a private fuel outlet with a 9092 L single wall underground storage tank installed in January of 1990. One delisted fuel tank record dated June of 1995 was identified for the property addressed 927 Wellington Street West, approximately 100 m north of the Phase I Property, and pertains to the former function of the property as an automotive service garage. Two records were identified for the property addressed 1000 Wellington Street West, approximately 145 m southwest of the Phase I Property, and pertain to the former function of the property as an automotive service garage. Two records were identified for the property addressed 999 Wellington Street West, approximately 165 m southwest of the Phase I Property, and pertain to the former function of the property as a retail fuel outlet. Based on their respective separation distances and/or cross/down-gradient orientation with respect to the Phase I Property, the various fuel storage tank records (and the associated function of their property) are not considered to represent an environmental risk to the Phase I Property.

The ERIS report identified 13 Scott's Manufacturing Directory records within the Phase I Study Area. The nearest Scott's Manufactory Directory records pertain to the property addressed 1066 Somerset Street West (unit 204), approximately 25 m east of the Phase I Property. The records pertain to a publishers that was located on the second floor of the building, no environmental impacts are anticipated and the records are not considered to represent an environmental concern. Several Scott's Manufacturing Directory records are associated with PCAs identified within the Phase I Study Area, however, due to their respective separation distances (minimum of 85 m) and cross/down-gradient orientation with respect to the Phase I Property, these PCAs are not considered to represent APECs. Remaining Scott's Manufacturing Directory records identified in the ERIS report are not considered to represent PCAs based on information contained within the records.

The ERIS report identified 82 waste generator records for properties within the Phase I Study Area, all of which are dated between 1986 and 2022. The nearest Waste Generator records pertain to the 9 Spadina Avenue property, approximately 20 m north of the Phase I Property. The waste generator record is dated 2018 and assumed to be related to the function of the property as an automotive service garage as the only waste class listed is wastes from the use of pigments, coatings and paints. The 1 Spadina Avenue (includes 9 Spadina Avenue) currently functions as an automotive service garage and is a PCA that results in an APEC on the Phase I Property. Various waste generator records were identified for the property addressed 100 Breezehill Avenue North, approximately 85 m E of the Phase I Property. The waste classes listed include light fuels, heavy fuels, PCBs, waste oils and lubricants, etc. The 100 Breezehill property is listed as both a school and a consulting business, given the waste generators listed, the 100 Breezehill property is considered a PCA, however based on the separation distance and cross-gradient orientation with respect to the Phase I Property, the 100 Breezehill property is not considered to represent an APEC on the Phase I Property. Several waste generator records are associated with PCAs previously identified within the Phase I Study Area, however, due to their respective separation distances and/or cross/down-gradient orientation with respect to the Phase I Property these PCAs are not considered to represent APECs. Remaining waste generator records identified in the ERIS report are not considered to represent PCAs based on information contained within the records.

The ERIS report identified 13 Ontario Spills records within the Phase I Study Area. The records primarily consist of minimal wastewater, sludge, natural gas and oil leaks/spills occurring at properties a minimum of 55 m from the Phase I Property. The nearest of which occurring at the property addressed 26 Spadina Avenue and consisted of a 625 L tank furnace oil spill with confirmed environmental impact. Based on their respective separation distances and/or cross/down-gradient orientation with respect to the Phase I Property and the nature of the spills, they are not considered to represent an environmental risk to the Phase I Property.

The ERIS report identified seven various incident records. All but one of which pertain to natural gas leaks and are not considered to represent an environmental concern. The remaining incident record pertains to a fuel oil spill on the 3 Irving Avenue property, approximately 85 m west of the Phase I Property, in May of 2008. No remaining pertinent information was listed in the record. Given the lack of information contained in the record in combination with the separation distance from the Phase I Property, the TSSA historic incident record for the 3 Irving Avenue property is not considered to represent an environmental concern.

The ERIS report identified one Contaminated Sites on Federal Land record within the Phase I Study Area. The record pertains to Breezehill Avenue at Somerset Street (Champagne Corridor), approximately 110 m east of the Phase I Property. The record was created in June of 2008 and states that petroleum hydrocarbons (PHCs) and metals are the contaminant of concern. The record also lists that the property is low priority for action. Based on the separation distance and cross-gradient orientation with respect to the Phase I Property, the Contaminated Sites on Federal Land record is not considered to represent an environmental risk to the Phase I Property.

The ERIS report identified one RSC record for the property addressed 1000 Wellington Street West, as previously discussed in the MECP Brownfields Environmental Site Registry section of this report.

The ERIS report identified 18 well records (and three borehole records), which are further discussed in the water well records section of this report.

The ERIS report identified 14 certificates of approval and environmental compliance approvals for properties within the Phase I Study Area. The records are limited to sewer and water works and are not considered to pose an environmental risk to the Phase I Property.

4.3 Physical Setting Sources

Aerial Photographs

Historical air photos from the National Air Photo Library were reviewed in approximate ten (10) year intervals. Based on the review, the following observations have been made:

- | | |
|------|--|
| 1928 | (City of Ottawa website) The Phase I Property and surrounding lands consist of residential developments. A railway line and a rail yard are present approximately 200 m to the northeast of the Phase 1 property. |
| 1958 | (City of Ottawa website) No significant changes are apparent with respect to the Phase I Property. Occasional residential dwellings and commercial properties have been developed south of the Phase I Property. A large central ordnance depot was built 200 m to the east of the Phase I Property. |

- 1965 (City of Ottawa website) No significant changes are apparent with respect to the Phase I Property. The neighbouring residential property to the east has been redeveloped into a commercial building. The property approximately 175 m northeast of the Phase I Property has been redeveloped with the existing commercial plaza.
- 1976 (City of Ottawa website) The eastern portion of the Phase I property has been redeveloped with the existing commercial office building. The western portion of the Phase I property remains unchanged.
- 1991 (City of Ottawa website) No significant changes are apparent with respect to the Phase I Property or the neighbouring properties. The property opposite Bayswater Avenue from the Phase I Property has been developed with the existing commercial building. The property approximately 145 m north of the Phase I Property has been developed with the existing community building (arena).
- 2002 (City of Ottawa website) No significant changes are apparent with respect to the Phase I Property or the neighbouring properties.
- 2011 (City of Ottawa website) No significant changes are apparent with respect to the Phase I Property or the neighbouring properties.
- 2019 (City of Ottawa website) No significant changes are apparent with respect to the Phase I Property. The central ordnance depot to the east of the Phase I property was redeveloped into existing residential housing.

Laser copies of selected aerial photographs reviewed are included in Appendix 1.

Physiographic Maps

A Physiographic Map was reviewed from the Natural Resources Canada – The Atlas of Canada website. According to this physiographic map, the site is located in the St. Lawrence Lowlands. According to the mapping description provided: “The lowlands are plain-like areas that were all affected by the Pleistocene glaciations and are therefore covered by surficial deposits and other features associated with the ice sheets.” The Phase I Property is located in the Central St. Lawrence Lowland, which is generally less than 150 m above sea level.

Topographic Maps

Topographic maps were obtained from Natural Resources Canada – The Atlas of Canada website and from the City of Ottawa website. The topographic maps indicate that the regional topography in the general area of the site slopes down in a northerly direction. An illustration of the referenced topographic map is presented on Figure 2 – Topographic Map, appended to this report.

Geological Maps

The Geological Survey of Canada website on the Urban Geology of the National Capital Area was consulted as part of this assessment. Based on the information from NRCAN, bedrock in the area of the site consists of interbedded limestone and shale of the Verulam Formation. Based on the maps, the surficial geology consists of paleozoic rocks with an overburden thickness ranging from 0 to 1 m.

Water Well Records

A well record search was conducted on January 31, 2023, for all drilled wells within 250m of the Phase I Property. No well records were identified for the Phase I Property.

A total 70 well records were identified for properties within the Phase I Study Area. Records for two monitoring wells were identified for 969 Wellington Street, to the west of the Phase I Property, installed in March of 2013 and April of 2013. The presence of these well records is assumed to be associated with the existing auto service shop located at 973 Wellington Street which is 75 meters west of the Phase I Property. However, due to the separation distance and cross-gradient orientation with respect to the Phase I Property the auto service shop is not considered to represent an environmental concern on the Phase I Property. The remaining records correspond to properties a minimum of 100 m from the Phase I Property and are not considered to be representative of a potential environmental concern to the Phase I Property.

Based on the well records, the general stratigraphy in the area of the Phase I Property consists of sand over top of clay underlain by native limestone bedrock. Bedrock was reportedly encountered at depths ranging from approximately 0.61 to 6.5 m below grade. Static water levels were not recorded on the well records. A copy of the well records has been included in Appendix 2.

5.0 INTERVIEWS

Property Owner Representatives

Mr. Mohit Moudgil, with Manor Park Management, was interviewed via e-mail correspondence as part of this assessment. Mr. Moudgil indicated that the 50 Bayswater Avenue building was constructed circa 1968. According to Mr. Moudgil, the 50 Bayswater Avenue building is currently heated via electric units and the 1088 Somerset Street West building is heated via a natural gas fired furnace. Mr. Moudgil was unaware of any asbestos testing done on either of the subject buildings. Mr. Moudgil was unaware of any environmental concerns with regard to the Phase I Property.

The information obtained through the interview with Mr. Moudgil is considered to be consistent with site information obtained from other sources (aerial photos, ERIS Database Report and site observations) and is considered to be valid.

6.0 SITE RECONNAISSANCE

6.1 General Requirements

A site visit was conducted on January 30, 2023, by Mr. Jeremy Camposarcone with the Environmental Department of Paterson Group. In addition to the site, the uses of neighbouring properties within the Phase I Study Area were assessed at the time of the site visit from publicly accessible areas.

6.2 Specific Observations at the Phase I Property

Buildings and Structures

The portion of the Phase I Property addressed 50 Bayswater Avenue is occupied by a one-storey office building. The building is constructed above one underground parking level and is finished on the exterior with brick, parging and a flat, tar and gravel roof. The building, constructed circa 1968, is currently heated via in-unit electric baseboard heaters.

The portion of the Phase I Property addressed 1088 Somerset Street West is currently occupied by a three-storey (with one basement level) mixed used commercial art gallery and residential dwelling. The building is constructed with a stone foundation and is finished on the exterior with brick and vinyl siding in addition to a sloped and shingled roof. The building, constructed sometime prior to 1888, is currently heated via natural gas furnace located in the basement.

No other buildings or permanent structures are present on the Phase I Property.

Subsurface Structures and Utilities

The Phase I Property is situated in a municipally serviced area. Underground utility services on the Phase I Property include natural gas, electricity, cable, water and sewer services. An underground parking structure is present beneath the 50 Bayswater Avenue property.

Site Features

The Phase I Property consists of the office building on the east portion, the mixed-use building on the west portion and asphaltic concrete parking areas in the remaining portions. An access lane separates the two property parcels, from Somerset Street West to the south, that compose the Phase I Property, this access lane is not considered part of the Phase I Property. No signs of stressed vegetation, surficial staining or evidence of fill material were noted on the Phase I Property.

No fuels, chemicals, or signs of ASTs or USTs were observed on the exterior of the Phase I Property at the time of the site visit.

The Phase I Property is slightly above grade in relation to the adjacent roadways. The site topography slopes slightly downward toward Somerset Street West, whereas the regional topography slopes downward to the north towards the Ottawa River. Site drainage consists of sheet flow to catch basins located along adjacent roadways. Groundwater within the Phase I Study Area is generally expected to flow towards the north towards the Ottawa River.

With the exception of the buried services and underground parking discussed above, no other underground structures, drains, pits or sumps were observed on the exterior of the Phase I Property at the time of the site visit. No monitoring wells, potable wells or private sewage systems were observed on site, nor are any expected to be present, as the site is located in a municipally serviced area.

Site features are presented on Drawing PE5971-1 – Site Plan, provided in the Figures section following the text.

Potential Environmental Concerns

Fuels and Chemical Storage

Vent and fill pipes were observed on the exterior of the 50 Bayswater Avenue building (along the west face) at the time of the site visit. The vent and fill pipes and the ground beneath them were noted to be in good condition, with no visual or olfactory signs of contamination noted.

Waste Management

Waste materials generated on-site include non-hazardous domestic waste and recyclable waste. These materials are stored in metal or plastic bins along the exterior of the subject buildings and are collected by a licensed contractor on a regular basis. No concerns were identified with respect to waste management practices at the Phase I Property.

Fill Material

No evidence of fill material was observed on the exterior of the Phase I Property at the time of the site visit.

Polychlorinated Biphenyls (PCBs) and Transformer Oil

A pole-mounted transformer was identified adjacent to the north of the 1088 Somerset Street West property. The pole-mounted transformer was noted to be in good condition with no signs of leaks or stains observed at the time of the site inspection. No concerns were identified with respect to PCBs or transformer oil on the exterior of the Phase I Property.

Interior Assessment

A general description of the interior of the 50 Bayswater Avenue building is as follows:

- Floors consist of carpet;
- Walls consist of drywall ;
- Ceilings consist of suspended ceiling tiles;
- Lighting is provided by fluorescent and incandescent fixtures.

The building is currently heated via in-unit electric baseboard heaters. No signs of underground or aboveground storage tanks or signs thereof were noted on the interior of the office building.

A general description of the interior of the 1088 Somerset Street West building is as follows:

- Floors consist of concrete, vinyl tiles, linoleum, hardwood and exposed subfloor;
- Walls consist of drywall and plaster;
- Ceilings consist of drywall, stippled plaster and exposed wood joists;
- Lighting is provided by fluorescent and incandescent fixtures.

The building is currently heated via a natural gas fired furnace. No signs of underground or aboveground storage tanks or signs thereof were noted on the interior of the office building.

Potentially Hazardous Building Products

Asbestos-Containing Materials (ACMs)

Based on the age of construction (circa 1968 and prior to 1888) of the subject buildings, ACMs may be present. Potential ACMs identified at the time of the site inspection include drywall joint compound, suspended ceiling tiles, plaster, vinyl floor tiles and linoleum flooring.

Lead-Based Paints (LBPs)

Based on the age of construction (circa 1968 and prior to 1888) of the subject buildings, LBPs may be present within the structures on original or older painted surfaces. Painted surfaces were generally observe to be in good condition at the time of the site inspection, and do not pose an immediate concern.

Polychlorinated Biphenyls (PCBs) and Transformer Oil

No concerns with respect to PCBs or transformer oil were identified within the subject buildings at the time of the site inspection.

Urea Formaldehyde Foam Insulation (UFFI)

No signs of UFFI were noted at the time of the site inspection, although wall and ceiling cavities were not inspected.

Other Potential Environmental Concerns

Fuel and Chemical Storage

A 935L aboveground storage tank (AST) was identified in the underground parking beneath the 50 Bayswater Avenue property. The storage tank is used to run a generator. The tank and the concrete floor beneath the tank were noted to be in good condition, with no visual or olfactory signs of contamination noted. The presence of this tank is considered to represent an APEC on the Phase I Property.

No chemicals, with the exception of paints, common household cleaning and maintenance chemicals were observed within the subject buildings.

Wastewater Discharge

Wastewater discharged from the Phase I Property includes wash water and sewage. No drains or sump pits were identified at the time of the site visit.

Ozone Depleting Substances (ODSs)

Potential sources of ODSs observed on-site include refrigerators, coolers, air conditioners and fire extinguishers. These appliances were noted to be in good condition at the time of the site inspection and should be regularly serviced by a licensed contractor on a regular basis.

Neighbouring Properties

An inspection of the neighbouring properties was conducted from publicly accessible areas at the time of the site visits. Land use adjacent to the Phase I Property was as follows:

- North – Somerset Street West, followed by an automotive service garage, residential dwellings and light commercial buildings;
- South – Residential dwellings and a residential apartment building;
- East – Bayswater Avenue, followed by a multi-unit commercial building; Rainbow Street, followed by a parking lot and a commercial office building;
- West - Commercial building and residential dwellings followed by Spadina Avenue

The property addressed 1 Spadina Avenue, approximately 20 m north of the Phase I Property is currently occupied by an automotive service garage that is considered to represent an APEC on the Phase I Property. Land use within the Phase I Study Area is a mix of residential and commercial. Current land use and PCAs identified in the Phase I Study Area are presented on Drawing PE5971-2 – Surrounding Land Use Plan.

7.0 REVIEW AND EVALUATION OF INFORMATION

7.1 Current and Past Uses

Based on fire insurance plans, city directories, aerial photographs and personal interviews, the portion of the Phase I Property addressed 50 Bayswater Avenue was first developed for residential use prior to 1888. The Phase I Property was redeveloped with the existing office building circa 1968.

Based on fire insurance plans, city directories, aerial photographs and personal interviews, the portion of the Phase I Property addressed 1088 Somerset Avenue was first developed for residential use prior to 1888. The Phase I Property was further developed in the 1910's with additional residential dwellings. A potential general contractor was present at the 1088 Somerset Avenue property circa 1956 and remained until circa 2000. The Phase I Property was then used as office space and more recently as a mixed-used commercial art gallery/residential dwelling.

Potentially Contaminating Activities (PCAs)

A contractor's property was identified as a historical PCA on the west portion (1088 Somerset Street West) of the Phase I Property. During the site visit a 935L AST was identified in the underground parking beneath the 50 Bayswater Avenue property. A third PCA was identified on the Phase I Property as a result of the application of road salt for the safety of vehicular or pedestrian traffic under conditions of snow or ice and is considered to represent an APEC. The three identified on-site PCAs result in three APECs on the Phase I Property.

A total of 56 off-site PCAs (existing and historical) were identified within the Phase I Study Area, two of which are considered to result in APECs on the Phase I Property. A former retail fuel outlet and existing automotive service garage were identified on the 1 Spadina Avenue (previously 179 Spadina Avenue) property, approximately 20 m north of the Phase I Property and are considered to represent APECs. The remaining PCAs identified within the Phase I Study Area are not considered to represent an environmental concern on the Phase I Property due to their respective separation distances and/or cross/down gradient orientations with respect to the Phase I Property.

The PCAs are depicted on Drawing PE5971-2 – Surrounding Land Use Plan in the Figures section of this report, following the text.

Areas of Potential Environmental Concern (APECs)

The Areas of Potential Environmental Concern identified in this Phase I ESA area summarized in Table 5.

Table 5 – Areas of Potential Environmental Concern					
Area of potential environmental concern	Location of area of potential environmental concern on phase one property	Potentially contaminating activity	Location of PCA (on-site or off-site)	Contaminants of potential concern	Media potentially Impacted (Ground water, soil and/or sediment)
Former Automotive Service Garage APEC 1	Southwest portion of Phase I Property	<i>“Item 52: Storage, maintenance, fuelling and repair of equipment, vehicles, and material used to maintain transportation systems”</i>	On-Site	PHCs (F ₁ -F ₄), BTEX	Soil, Groundwater
Fill Material of Unknown Quality APEC 2	West portion of Phase I Property	<i>“Item 30 - Importation of Fill Material of Unknown Quality”</i>	On-site	PHCs (F ₁ -F ₄), BTEX, Metals, As, Sb, Se, Hg, CrVI, PAHs	Soil
Existing Aboveground Storage Tank APEC 3	East portion of Phase I Property	<i>“Item 28: Gasoline and Associated Products Storage in Fixed Tanks”</i>	On-site	PHCs (F ₁ -F ₄), BTEX	Soil, Groundwater
Former Retail Fuel Outlet & Existing Automotive Service Garage APEC 4	North portion of 1088 Somerset Street West	<i>“Item 28: Gasoline and Associated Products Storage in Fixed Tanks”</i> <i>“Item 52: Storage, maintenance, fuelling and repair of equipment, vehicles, and material used to maintain transportation systems”</i>	Off-site	PHCs (F ₁ -F ₄), BTEX	Soil, Groundwater
Application of road salt for the safety of vehicular or pedestrian traffic under conditions of snow or ice APEC 5 ¹	Within parking areas of the Phase I Property	<i>“Item N/A: Application of road salt for the safety of vehicular or pedestrian traffic under condition of snow or ice”</i>	On-site	Electrical Conductivity (EC) Sodium Adsorption Ratio (SAR)	Soil

¹ – In accordance with Section 49.1 of O.Reg. 153/04 standards are deemed to be met if an applicable site condition standard is exceeded at a property solely because the qualified person has determined that a substance has been applied to surfaces for the safety of vehicular or pedestrian traffic under conditions of snow or ice or both. The exemption outlined in Section 49.1 is being relied up with respect to the Phase I Property.

According to Section 49.1 of O.Reg. 153/04, if an applicable site condition standard is exceeded at a property solely because of the following reason, the applicable site condition standard is deemed not to be exceeded for the purposes of Part XV.1 of the Act: “The qualified person has determined, based on a phase one environmental site assessment or a phase two environmental site assessment, that a substance has been applied to surfaces for the safety of vehicular or pedestrian traffic under conditions of snow or ice or both.”

In accordance with Section 49.1 of O. Reg 153/04, any EC and SAR concentrations of the Phase I Property that exceed the MECP Table 3 Standards for residential/institutional land use are deemed not to be exceeded for the purpose of Part XV.1 of the Act. This exemption is being relied on for APEC 5.

Contaminants of Potential Concern (CPCs)

Based on the past uses of the Phase I Property and the surrounding potentially contaminating activities, the following Contaminants of Potential Concern (CPCs) have been identified:

- Petroleum Hydrocarbons Fractions 1 through 4 (PHCs F₁-F₄)
- Benzene, Toluene, Ethylbenzene, Xylene (BTEX)
- Metals (including arsenic (As), antimony (Sb) and selenium (Se))
- Mercury (Hg)
- Chromium VI (CrVI)
- Polycyclic Aromatic Hydrocarbons (PAHs)

Assessment of Uncertainty and/or Absence of Information

The information available for review as part of the preparation of this Phase I-ESA is considered to be sufficient to conclude that there are areas of potential environmental concern on the Phase I Property which have the potential to have impacted the Phase I Property. The presence of potentially contaminating activities was confirmed by a variety of independent sources, and as such, the conclusions of this report are not affected by uncertainty which may be present with respect to the individual sources.

7.2 Conceptual Site Model

Geological and Hydrogeological Setting

The Geological Survey of Canada website on the Urban Geology of the National Capital Area was consulted as part of this assessment. Based on the information from NRCAN, bedrock in the area of the site consists of interbedded limestone and shale of the Verulam Formation. Based on the maps, the surficial geology consists of paleozoic rocks with an overburden thickness ranging from 0 to 1 m.

The topographic maps indicate that the regional topography in the general area of the site slopes down in a northerly direction. An illustration of the referenced topographic map is presented on Figure 2 – Topographic Map, appended to this report.

Fill Placement

No evidence of fill placement was observed at the time of the site visit. However, fill material is anticipated to be present on the 1088 Somerset Street West.

Water Bodies and Areas of Natural Significance

No areas of natural significance or water bodies were identified on the Phase I Property or within the Phase I Study Area.

Drinking Water Wells

There are no potable water wells on the Phase I Property. Given the introduction of municipal water services in the area of the Phase I Property, it is our opinion that there are no longer any drinking water wells in service within the Phase I Study Area.

Monitoring Wells

A total 70 well records were identified for properties within the Phase I Study Area. Records for two monitoring wells were identified for 969 Wellington Street, to the west of the Phase I Property, installed in March of 2013 and April of 2013. The presence of these well records is assumed to be associated with the existing auto service shop located at 973 Wellington Street which is 75 meters west of the Phase I Property. However, due to the separation distance and cross-gradient orientation with respect to the Phase I Property the auto service shop is not considered to represent an environmental concern on the Phase I Property. The remaining records correspond to properties a minimum of 100 m from the Phase I Property and are not considered to be representative of a potential environmental concern to the Phase I Property.

Based on the well records, the general stratigraphy in the area of the Phase I Property consists of sand over top of clay underlain by native limestone bedrock. Bedrock was reportedly encountered at depths ranging from approximately 0.61 to 6.5 m below grade. Static water levels were not recorded on the well records. A copy of the well records has been included in Appendix 2.

Existing Buildings and Structures

The portion of the Phase I Property addressed 50 Bayswater Avenue is occupied by a one-storey office building. The portion of the Phase I Property addressed 50 Bayswater Avenue is occupied by a one-storey office building. The building is constructed above one underground parking level and is finished on the exterior with brick, parging and a flat, tar and gravel roof. The building, constructed circa 1968, is currently heated via in-unit electric baseboard heaters.

The portion of the Phase I Property addressed 1088 Somerset Street West is currently occupied by a three-storey (with one basement level) mixed used commercial art gallery and residential dwelling. The building is constructed with a stone foundation and is finished on the exterior with brick and vinyl siding in addition to a sloped and shingled roof. The building, constructed sometime prior to 1888, is currently heated via natural gas furnace located in the basement.

No other buildings or permanent structures are present on the Phase I Property.

Subsurface Structures and Utilities

The Phase I Property is situated in a municipally serviced area. Underground utility services on the Phase I Property include natural gas, electricity, cable, water and sewer services. An underground parking structure is present beneath the west portion of the 50 Bayswater Avenue property.

Neighbouring Land Use

Neighbouring land use in the Phase I Study Area consists of primarily commercial and residential land use. The property addressed 1 Spadina Avenue, approximately 20 m north of the Phase I Property is currently occupied by an automotive service garage that is considered to represent an APEC on the Phase I Property. Land use within the Phase I Study Area is a mix of residential and commercial. Current land use and PCAs identified in the Phase I Study Area are presented on Drawing PE5971-2 – Surrounding Land Use Plan.

Potentially Contaminating Activities and Areas of Potential Environmental Concern

A total of five on and off-site PCAs (existing and historical) were identified within the Phase I Study Area that are considered to result in APECs on the Phase I Property. The Areas of Potential Environmental Concern identified in this Phase I ESA area summarized in Table 6.

Table 6 – Areas of Potential Environmental Concern					
Area of potential environmental concern	Location of area of potential environmental concern on phase one property	Potentially contaminating activity	Location of PCA (on-site or off-site)	Contaminants of potential concern	Media potentially Impacted (Ground water, soil and/or sediment)
Former Automotive Service Garage APEC 1	Southwest portion of Phase I Property	<i>"Item 52: Storage, maintenance, fuelling and repair of equipment, vehicles, and material used to maintain transportation systems"</i>	On-Site	PHCs (F ₁ -F ₄), BTEX	Soil, Groundwater
Fill Material of Unknown Quality APEC 2	West portion of Phase I Property	<i>"Item 30 - Importation of Fill Material of Unknown Quality"</i>	On-site	PHCs (F ₁ -F ₄), BTEX, Metals, As, Sb, Se, Hg, CrVI, PAHs	Soil
Existing Aboveground Storage Tank APEC 3	East portion of Phase I Property	<i>"Item 28: Gasoline and Associated Products Storage in Fixed Tanks"</i>	On-site	PHCs (F ₁ -F ₄), BTEX	Soil, Groundwater
Former Retail Fuel Outlet & Existing Automotive Service Garage APEC 4	North portion of 1088 Somerset Street West	<i>"Item 28: Gasoline and Associated Products Storage in Fixed Tanks"</i> <i>"Item 52: Storage, maintenance, fuelling and repair of equipment, vehicles, and material used to maintain transportation systems"</i>	Off-site	PHCs (F ₁ -F ₄), BTEX	Soil, Groundwater

Table 6 – Areas of Potential Environmental Concern

Area of potential environmental concern	Location of area of potential environmental concern on phase one property	Potentially contaminating activity	Location of PCA (on-site or off-site)	Contaminants of potential concern	Media potentially Impacted (Ground water, soil and/or sediment)
Application of road salt for the safety of vehicular or pedestrian traffic under conditions of snow or ice APEC 5 ¹	Within parking areas of the Phase I Property	<i>"Item N/A: Application of road salt for the safety of vehicular or pedestrian traffic under condition of snow or ice"</i>	On-site	Electrical Conductivity (EC) Sodium Adsorption Ratio (SAR)	Soil
1 – In accordance with Section 49.1 of O.Reg. 153/04 standards are deemed to be met if an applicable site condition standard is exceeded at a property solely because the qualified person has determined that a substance has been applied to surfaces for the safety of vehicular or pedestrian traffic under conditions of snow or ice or both. The exemption outlined in Section 49.1 is being relied up with respect to the Phase I Property.					

An additional 55 PCAs were identified within the Phase I Study Area as shown on Drawing PE5971-1 – Surrounding Land Use Plan. The remaining PCAs identified within the Phase I Study Area are not considered to represent an environmental concern on the Phase I Property due to their respective separation distances and/or cross/down gradient orientations with respect to the Phase I Property.

Contaminants of Potential Concern

Based on the past uses of the Phase I Property and the surrounding potentially contaminating activities, the following Contaminants of Potential Concern (CPCs) have been identified:

- Petroleum Hydrocarbons Fractions 1 through 4 (PHCs F₁-F₄)
- Benzene, Toluene, Ethylbenzene, Xylene (BTEX)
- Metals (including arsenic (As), antimony (Sb) and selenium (Se))
- Mercury (Hg)
- Chromium VI (CrVI)
- Polycyclic Aromatic Hydrocarbons (PAHs)

Assessment of Uncertainty and/or Absence of Information

The information available for review as part of the preparation of this Phase I-ESA is considered to be sufficient to conclude that there are APECs on the Phase I Property which may potentially have impacted the Phase I Property. The presence of PCAs was confirmed by a variety of independent sources, and as such, the conclusions of this report are not affected by uncertainty which may be present with respect to the individual sources.

8.0 CONCLUSIONS

8.1 Assessment

Paterson Group was retained by Manor Park Management to conduct a Phase I Environmental Site Assessment (Phase I ESA) of the properties addressed 50 Bayswater Avenue and 1088 Somerset Street West, in the City of Ottawa, Ontario. The purpose of this Phase I ESA was to research the past and current use of the site and study area and to identify any environmental concerns with the potential to have impacted the Phase I Property.

Based on a review of historically available information, the Phase I Property is considered to have been first developed for residential use sometime prior to 1888. The Phase I Property was redeveloped with (a section of) the existing residential/commercial building circa 1912 and the office building circa 1968. A potential former automotive service garage was identified during a review of the 1956 Fire Insurance Plans for the Phase I Property. The potential former automotive service garage is considered to represent a potentially contaminating activity that results in an area of potential environmental concern (APEC) on the Phase I Property.

Based on available historical information, the surrounding properties were primarily used for residential and commercial purposes in the area of the Phase I Property. Two historical off-site potentially contaminating activities (PCAs) that represent APECs on the Phase I Property were identified and include a former landfill and former retail fuel outlet, both located approximately 20 m north of the Phase I Property.

Following the historical review, a site inspection was conducted to assess the current environmental conditions of the Phase I Property. The portion of the Phase I Property addressed 50 Bayswater Avenue is currently occupied by a one-storey office building and the 1088 Somerset Street West portion of the Phase I Property is currently occupied by a three-storey (with one basement level) mixed used commercial art gallery and residential dwelling. The remainder of the Phase I Property is used as a parking lot.

A 935L aboveground storage tank (AST) was identified in the underground parking beneath the 50 Bayswater Avenue property. The storage tank is used to run a generator. The tank and the concrete floor beneath the tank were noted to be in good condition, with no visual or olfactory signs of contamination noted. The presence of this tank is considered to represent an APEC on the Phase I Property.

Neighbouring land use in the Phase I Study Area consists of primarily commercial and residential land use. The property addressed 1 Spadina Avenue, approximately 20 m north of the Phase I Property is currently occupied by an automotive service garage that is considered to represent an APEC on the Phase I Property.

8.2 Recommendations

Based on the results of the historical research, personal interviews, and site inspection indicated the presence of historical potentially contaminating activities and existing potential environmental concerns at the Phase I Property. Based on the results of this Phase I-ESA, **in our opinion, a Phase II Environmental Site Assessment is required for the Phase I Property.**

Based on the age of construction (circa 1968 and prior to 1888) of the subject buildings, ACMs may be present. Potential ACMs identified at the time of the site inspection include drywall joint compound, suspended ceiling tiles, plaster, vinyl floor tiles and linoleum flooring.

Based on dates of construction, lead-based paints (LBPs) may be present within the structures on older or original painted surfaces beneath newer paints. All building materials and painted surfaces were observed to be in good condition at the time of the site visit and the potential for ACMs and LBPs is not considered to represent an immediate concern.

It is our understanding that the subject structure will be demolished in conjunction with future redevelopment. Prior to any demolition activities, a designated substance survey (DSS) must be conducted for the existing structures, in accordance with Ontario Regulation 490/09 under the Occupational Health and Safety Act.

9.0 STATEMENT OF LIMITATIONS

This Phase I - Environmental Site Assessment report has been prepared in general accordance with O.Reg. 153/04, as amended, and meets the requirements of CSA Z768-01 (reaffirmed 2022). The conclusions presented herein are based on information gathered from a limited historical review and field inspection program. The findings of the Phase I - ESA are based on a review of readily available geological, historical and regulatory information and a cursory review made at the time of the field assessment. The historical research relies on information supplied by others, such as, local, provincial and federal agencies and was limited within the scope-of-work, time and budget of the project herein.

Should any conditions be encountered at the Phase I Property and/or historical information that differ from our findings, we request that we be notified immediately in order to allow for a reassessment.

This report was prepared for the sole use of Manor Park Management. Permission and notification from Manor Park Management and Paterson will be required to release this report to any other party.

Paterson Group Inc.



Jeremy Camposarcone, B.Eng.



Michael Beaudoin, P.Eng, Q.P.ESA



Report Distribution:

- Manor Park Management
- Paterson Group

10.0 REFERENCES

Federal Records

Air photos at the Energy Mines and Resources Air Photo Library.
National Archives.
Maps and photographs (Geological Survey of Canada surficial and subsurface mapping).
Natural Resources Canada – The Atlas of Canada.
Environment Canada, National Pollutant Release Inventory.
PCB Waste Storage Site Inventory.

Provincial Records

MECP Municipal Coal Gasification Plant Site Inventory, 1991.
MECP document titled “Waste Disposal Site Inventory in Ontario”.
MECP Brownfields Environmental Site Registry.
MNR Areas of Natural Significance.
MECP Water Well Record Inventory.
Chapman, L.J., and Putnam, D.F., 1984: ‘The Physiography of Southern Ontario, Third Edition’, Ontario Geological Survey Special Volume 2.

Municipal Records

City of Ottawa Document “Old Landfill Management Strategy, Phase I - Identification of Sites.”, prepared by Golder Associates, 2004.
Intera Technologies Limited Report “Mapping and Assessment of Former Industrial Sites, City of Ottawa”, 1988.
geoOttawa: City of Ottawa electronic mapping website.
City of Ottawa Historical Land Use Inventory (HLUI) Database

Local Information Sources

Personal Interviews
Chain of Title
Previous Engineering Reports
Environmental Risk Information Services (ERIS) Report, January 17, 2023
Plan of Survey by Annis, O’Sullivan, Vollebekk Ltd., dated August 10, 2021

Public Information Sources

Google Earth.
Google Maps/Street View.

FIGURES

FIGURE 1 – KEY PLAN

FIGURE 2 – TOPOGRAPHIC MAP

DRAWING PE5971-1 – SITE PLAN

DRAWING PE5971-2 – SURROUNDING LAND USE PLAN

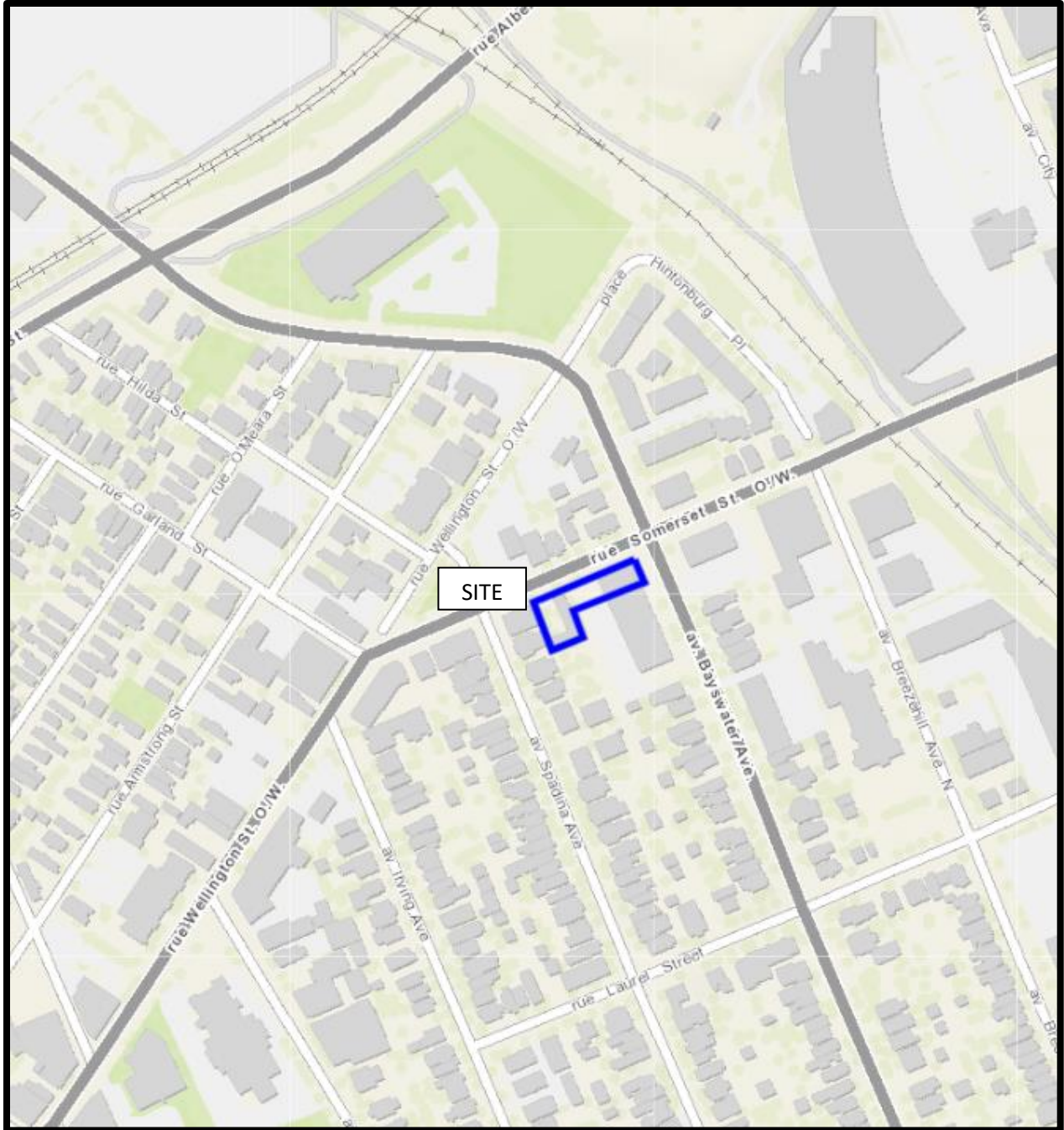


FIGURE 1
KEY PLAN

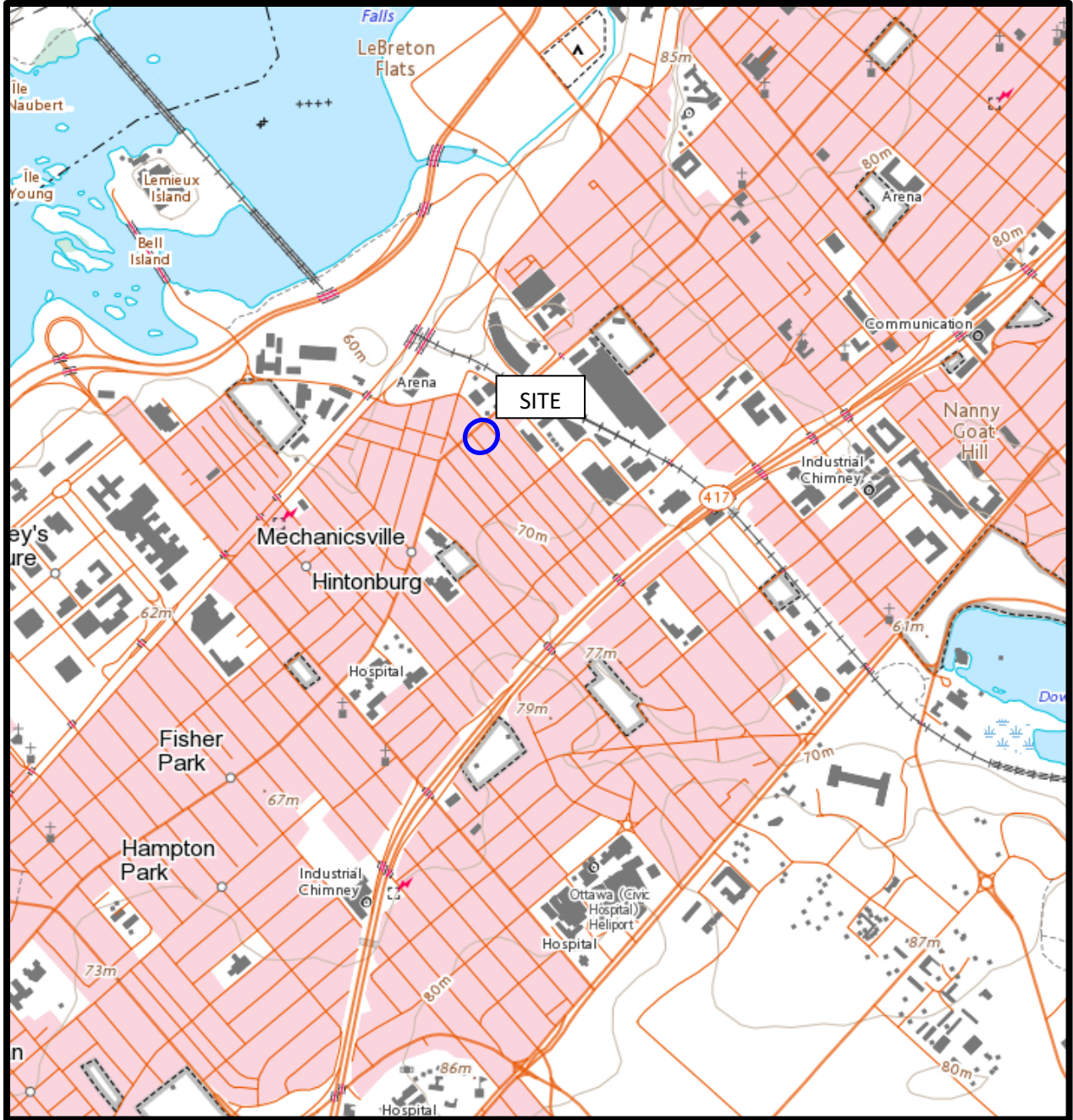
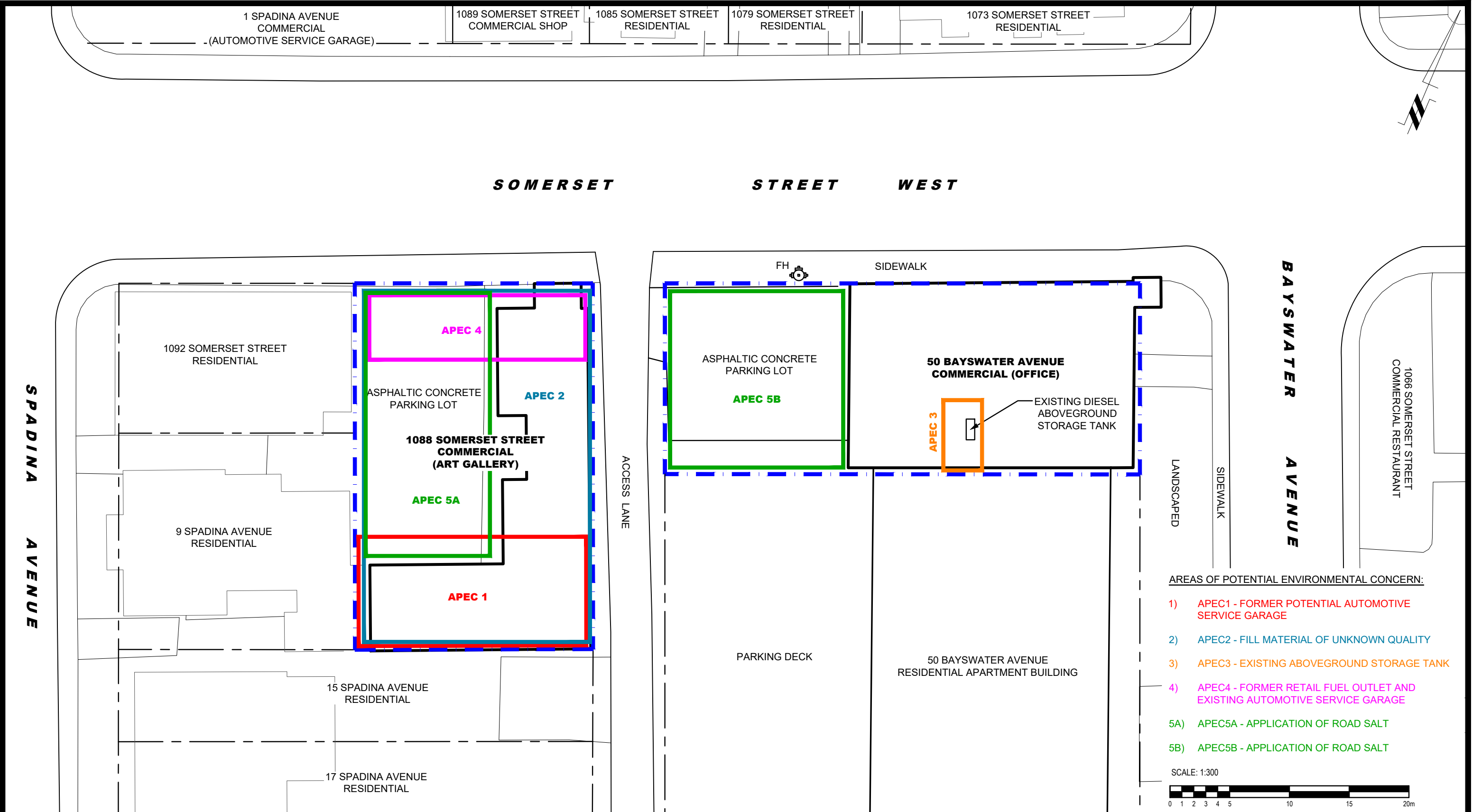


FIGURE 2
TOPOGRAPHIC MAP



NO.	REVISIONS	DATE	INITIAL

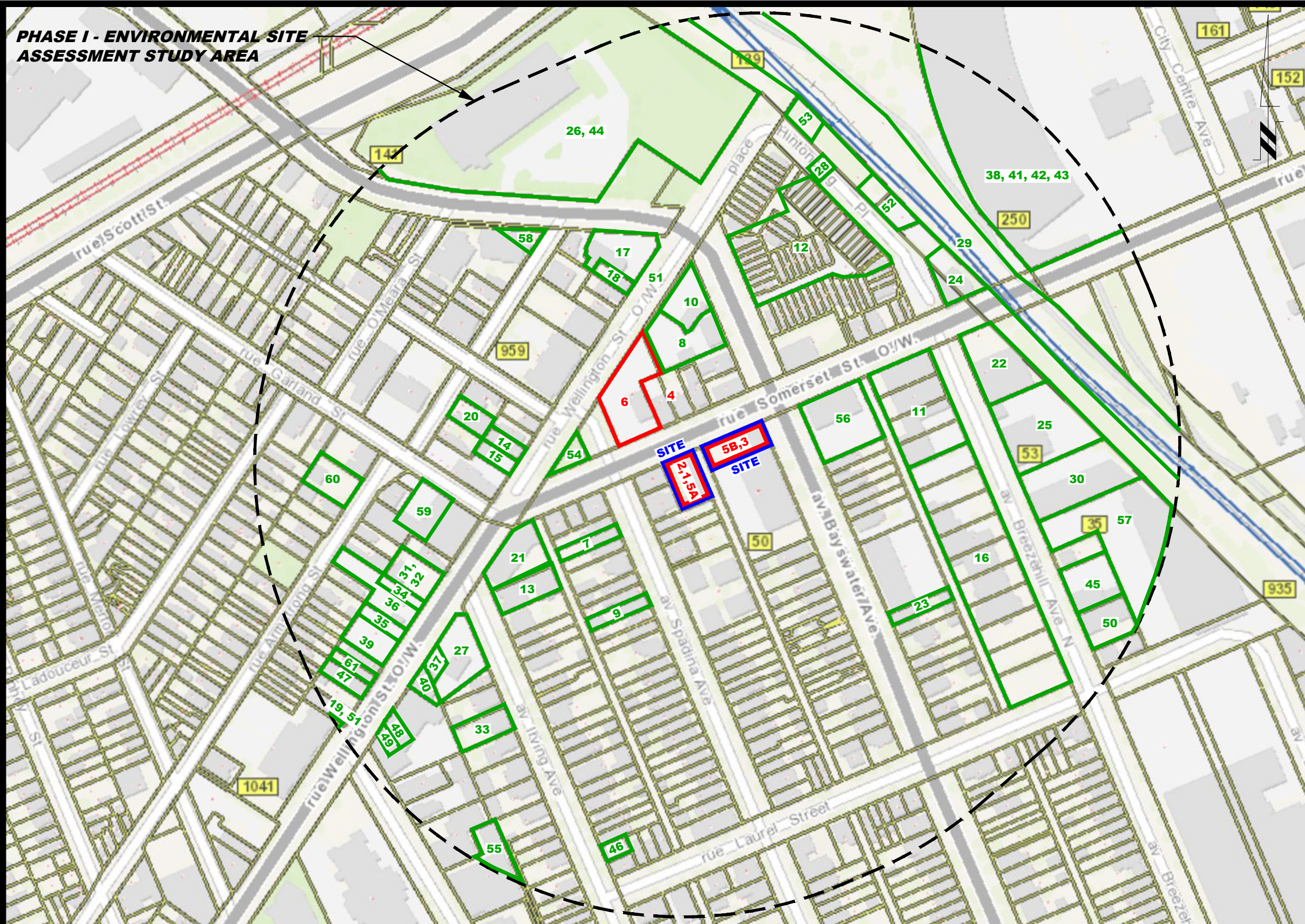
MANOR PARK MANAGEMENT
PHASE I - ENVIRONMENTAL SITE ASSESSMENT
50 BAYSWATER AVENUE & 1088 SOMERSET STREET

OTTAWA, ONTARIO

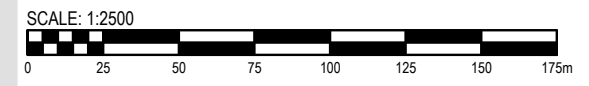
SITE PLAN

Scale:	1:300	Date:	02/2023
Drawn by:	YA	Report No.:	PE5971-1
Checked by:	JC	Dwg. No.:	PE5971-1
Approved by:	MB	Revision No.:	

PHASE I - ENVIRONMENTAL SITE ASSESSMENT STUDY AREA



POTENTIALLY CONTAMINATING ACTIVITIES :			
ID #	PCA ID	ADDRESS	DESCRIPTION
1)	52	318 UNNAMED ST.	FORMER AUTOMOTIVE SERVICE GARAGE
2)	30	1088 SOMERSET ST. WEST	FILL MATERIAL OF UNKNOWN QUALITY
3)	28	50 BAYSWATER AVE.	EXISTING ABOVEGROUND STORAGE TANK
4)	28/52	179 SPADINA AVE. 1 SPADINA AVE.	FORMER RETAIL FUEL OUTLET (THREE UNDERGROUND STORAGE TANKS) & EXISTING AUTOMOTIVE SERVICE GARAGE
5A)		ON SITE	APPLICATION OF ROAD SALT
5B)		ON SITE	APPLICATION OF ROAD SALT
6)	37	14 SPADINA AVE.	FORMER DRY CLEANERS
7)	28	10-14 BAYSWATER AVE.	FORMER / EXISTING DIESEL UNDERGROUND STORAGE TANK
8)	28	26 SPADINA AVE.	FURNACE OIL SPILL
9)	52/28	930 WELLINGTON ST. WEST	EXISTING AUTOMOTIVE SERVICE GARAGE & FORMER RETAIL FUEL OUTLET
10)	52	1050 SOMERSET ST. WEST	FORMER AUTOMOTIVE SERVICE GARAGE
11)	59	13-23 BAYSWATER AVE., 14-38 HINTONBURG AVE.	FORMER PLANTING MILL
12)	28/52/N/A	1112 SOMERSET ST. WEST	FORMER CONTRACTOR, FORMER AUTOMOTIVE SERVICE GARAGE, FORMER PRINTERS
13)	52	969 WELLINGTON ST. WEST	FORMER AUTOMOTIVE SERVICE GARAGE
14)	52	973 WELLINGTON ST. WEST	EXISTING AUTOMOTIVE SERVICE GARAGE
15)	N/A	100 BREEZEHILL AVE.	VARIOUS ASSOCIATED WASTE GENERATOR RECORDS
16)	28	160 BAYVIEW RD.	FORMER RETAIL FUEL OUTLET & FORMER AUTOMOTIVE SERVICE GARAGE
17)	N/A	935 WELLINGTON ST. WEST	FORMER PRINTERS
18)	28	1035 SOMERSET ST.	DIESEL SPILL
19)	52	34 ARMSTRONG ST.	FORMER AUTOMOTIVE SERVICE GARAGE
20)	37	992 WELLINGTON ST. WEST	FORMER DRY CLEANERS
21)	N/A/52	1040 SOMERSET ST. WEST	FORMER COAL SHED / FORMER AUTOMOTIVE SERVICE GARAGE
22)	28	69 BAYSWATER AVE.	HISTORIC FURNACE OIL SPILL
23)	52	47 HINTONBURG PLACE	EXISTING AUTOMOTIVE SERVICE GARAGE
24)	52	55 BREEZEHILL AVE.	EXISTING AUTOMOTIVE SERVICE GARAGE
25)	46	141 BAYVIEW STATION RD.	FORMER RAILWAY ROUND HOUSE
26)	28/52	1000 WELLINGTON ST. WEST	FORMER RETAIL FUEL OUTLET & FORMER AUTOMOTIVE SERVICE GARAGE
27)	N/A	CHAMPAGNE CORRIDOR	KNOWN PHCs & METALS CONTAMINATION
28)	46	N/A	EXISTING O-TRAIN LINE & FORMER CANADA ATLANTIC RAILWAY LINES
29)	N/A	73 BREEZEHILL AVE. NORTH	FORMER COAL SHED
30)	52	995 WELLINGTON ST. WEST	FORMER AUTOMOTIVE SERVICE GARAGE
31)	37	991 WELLINGTON ST. WEST	FORMER DRY CLEANERS
32)	N/A	22 IRVING AVE.	EXISTING MACHINE SHOP
33)	N/A	997 WELLINGTON ST. WEST	FORMER LAUNDRY
34)	37	1003 WELLINGTON ST. WEST	FORMER DRY CLEANERS
35)	52	999 WELLINGTON ST. WEST	FORMER AUTOMOTIVE SERVICE GARAGE
36)	37	1006 WELLINGTON	FORMER DRY CLEANERS
37)	46	250 CITY CENTRE AVE.	FORMER SPARKS ESTATE RAIL YARD
38)	52	1005 WELLINGTON ST. WEST	FORMER AUTOMOTIVE SERVICE GARAGE
39)	N/A	1004 WELLINGTON ST. WEST	FORMER LAUNDRY
40)	59	PART OF 250 CITY CENTRE AVE.	FORMER LUMBER YARD
41)	N/A	PART OF 250 CITY CENTRE AVE.	FORMER COMMERCIAL PRINTERS
42)	37	250 CITY CENTRE AVE.	FORMER DRY CLEANERS
43)	52	132 BAYVIEW RD. (PART OF 141 BAYVIEW STATION RD.)	FORMER RAILWAY MACHINE SHOP
44)	N/A	109 BREEZEHILL AVE.	FORMER MACHINE SHOP
45)	28	61 IRVING ST.	HISTORIC FURNACE OIL SPILL
46)	N/A	1017 WELLINGTON ST. WEST	FORMER LAUNDRY
47)	N/A	1020 WELLINGTON ST. WEST	FORMER LAUNDRY
48)	N/A	1022 WELLINGTON ST. WEST	FORMER LAUNDRY
49)	52	111 BREEZEHILL AVE. NORTH	EXISTING AUTOMOTIVE SERVICE GARAGE
50)	37	1025 WELLINGTON ST. WEST	FORMER DRY CLEANERS
51)	28	PART OF 1 HINTONBURG PLACE	FORMER OIL STORAGE WAREHOUSE
52)	52	3 HINTONBURG PLACE PART OF 1 HINTONBURG PLACE	FORMER AUTOMOTIVE SERVICE GARAGE
53)	28	2 SPADINA AVENUE	FORMER RETAIL FUEL OUTLET
54)	28	19 FAIRMONT AVENUE	FORMER FUEL OIL STORAGE TANK
55)	28	1066 WELLINGTON ST. WEST	FORMER GASOLINE STORAGE TANK
56)	28	35 LAUREL STREET	FORMER GASOLINE STORAGE TANK
57)	28	3 ARMSTRONG STREET	FORMER GASOLINE STORAGE TANK
58)	52	987 WELLINGTON ST. WEST	FORMER AUTOMOTIVE SERVICE GARAGE
59)	52	53 ARMSTRONG STREET	FORMER AUTOMOTIVE SERVICE GARAGE
60)	37	1015 WELLINGTON ST. WEST	FORMER DRY CLEANERS



NO.	REVISIONS	DATE	INITIAL

MANOR PARK MANAGEMENT
PHASE I - ENVIRONMENTAL SITE ASSESSMENT
50 BAYSWATER AVENUE & 1088 SOMERSET STREET

OTTAWA, ONTARIO

SURROUNDING LAND USE PLAN

Scale:	1:2500	Date:	02/2023
Drawn by:	YA	Report No.:	PE5971-1
Checked by:	JC	Dwg. No.:	PE5971-2
Approved by:	MB	Revision No.:	


APPENDIX 1

PLAN OF SURVEY

AERIAL PHOTOGRAPHS

SITE PHOTOGRAPHS

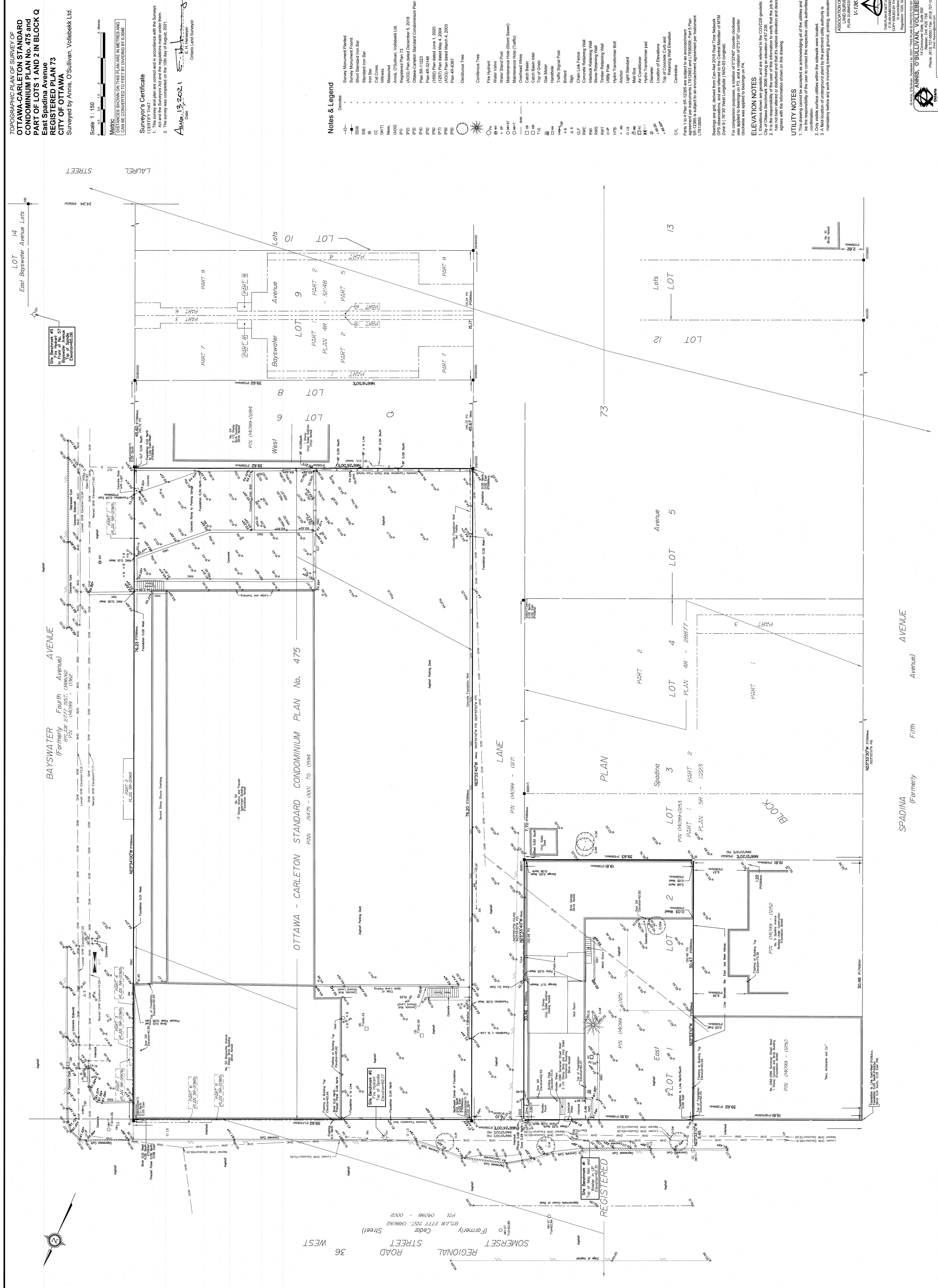
TOPOGRAPHIC PLAN OF SURVEY OF OTTAWA-CARLETON STANDARD CONDOMINIUM PLAN No. 475 and PART OF LOTS 1 AND 2 IN BLOCK Q East Spadina Avenue REGISTERED PLAN 73
 Surveyed by Annis, O'Sullivan, Vollebek Ltd.
 City of Ottawa



DISTANCES SHOWN ON THIS PLAN ARE IN METRES AND CAN BE CONVERTED TO FEET BY DIVIDING BY 0.3048

Surveyor's Certificate
 I CERTIFY THAT
 1. This survey and plan are correct and in accordance with the Surveyors Act and the Regulations made under them.
 2. This survey was completed on the 13th day of August, 2021.

AUG 13 2021
 E. H. Lawrence
 Ontario Land Surveyor



Notes & Legend

Denotes

- Survey Monument Planned
- Survey Monument Found
- Standard Iron Pin
- Standard Iron Bar
- Iron Bar
- Cut Cross
- Witness
- Measured
- Measured
- Measured
- Measured
- Registered Plan 73
- (AOO) Plan dated December 5, 2018
- Ottawa-Carleton Standard Condominium Plan No. 475
- Plan 5R-11233
- (182) Plan dated June 1, 2000
- (189) Plan dated July 4, 2003
- (AOO) Plan dated March 4, 2003
- Plan 46-6387
- Deciduous Tree
- Coniferous Tree
- Fire Hydrant
- Water Valve
- Water Stand Post
- Maintenance Hole (Storm Sewer)
- Maintenance Hole (Traffic)
- Handhole
- Catch Basin
- Catch Basin Inlet
- Top of Grate
- TVG
- Gas Meter
- Handhole
- Traffic Signal Post
- Street Light
- Sign
- Chain Link Fence
- Concrete Retaining Wall
- Innards Retaining Wall
- Stone Retaining Wall
- Asphalt Paving
- Utility Pole
- Hydro Transformer Bolt
- HTB
- Anchor
- Light Stand
- Mail Box
- Hydro Transformer
- Hydro Transformer Pad
- Diameter
- Location of Elevations
- Top of Concrete Curb and Retaining Wall
- Centreline
- CL

Part 1 to 10 of this Plan
 5R-12365
 is subject to an encroachment agreement
 5R-12365 and L150295, Part 5
 Plan 5R-12365 is subject to an encroachment agreement per instrument L1513850.

Based on the P44 data from Can-Mat (M48) This Network
 GPS observations, and are referred to the Central Meridian of MTM
 Zone 9 (78°30' West Longitude) MAD-93 (original).
 For comparison purposes, a rotation of 0.3547° counter clockwise
 was applied to bearings on P3, and a rotation of 0.5130° counter
 clockwise was applied to bearings on P4.


ELEVATION NOTES
 1. Elevations shown are in metric and are referred to the CGVD25 geoid datum per
 the 1985 datum. The datum is the Mean Sea Level Datum of 1985.
 2. It is the responsibility of the user of this information to verify that the job benchmark
 has not been altered or disturbed and that its relative elevation and description
 agrees with the information shown on this drawing.

UTILITY NOTES
 1. This drawing cannot be accepted as acknowledging all of the utilities and it will
 be the responsibility of the user to contact the respective utility authorities for
 confirmation.
 2. Confirmed surface utilities within the sidewalk were located.
 3. A field location of underground plant by the pertinent utility authority is
 mandatory before any work involving breaking ground, probing, excavating etc.

ASSOCIATION OF ONTARIO
 LAND SURVEYORS
 PLAN SUBMISSION FORM
 V-19872

THIS PLAN IS A PUBLIC DOCUMENT
 AND SHALL BE OPEN TO INSPECTION
 AT ANY TIME AT THE OFFICE OF THE
 SUPERVISOR
 110 Queen Street West
 Toronto, Ontario M5H 1R3
 Phone: (416) 392-7880 / Fax: (416) 392-7879

© ANNIS, O'SULLIVAN, VOLLEBEK LTD. 2021. THIS PLAN IS PROTECTED BY COPYRIGHT.
ANNIS, O'SULLIVAN, VOLLEBEK LTD.
 110 Queen Street West
 Toronto, Ontario M5H 1R3
 Phone: (416) 392-7880 / Fax: (416) 392-7879



AERIAL PHOTOGRAPH
1928




AERIAL PHOTOGRAPH
1958



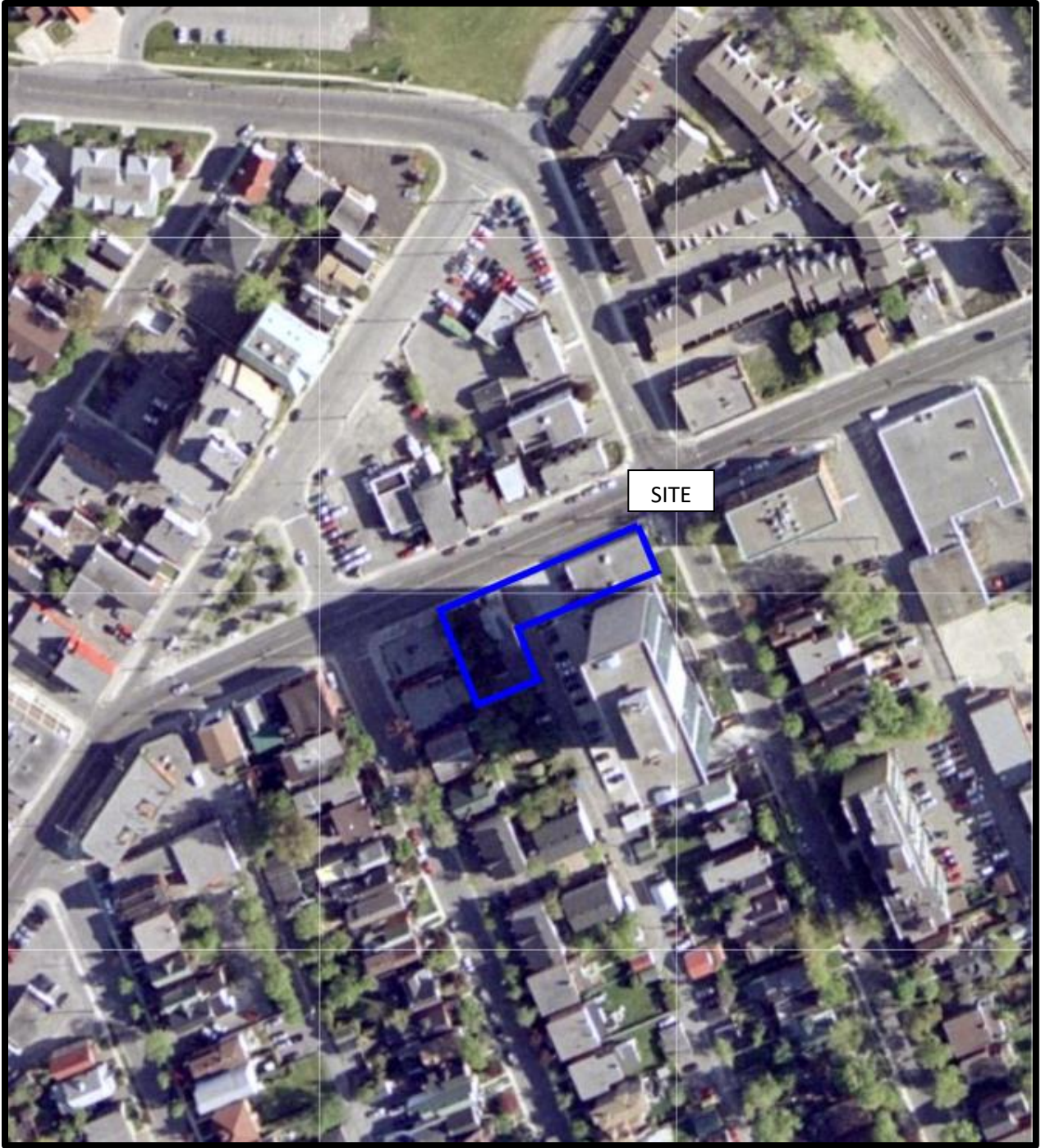
AERIAL PHOTOGRAPH
1965



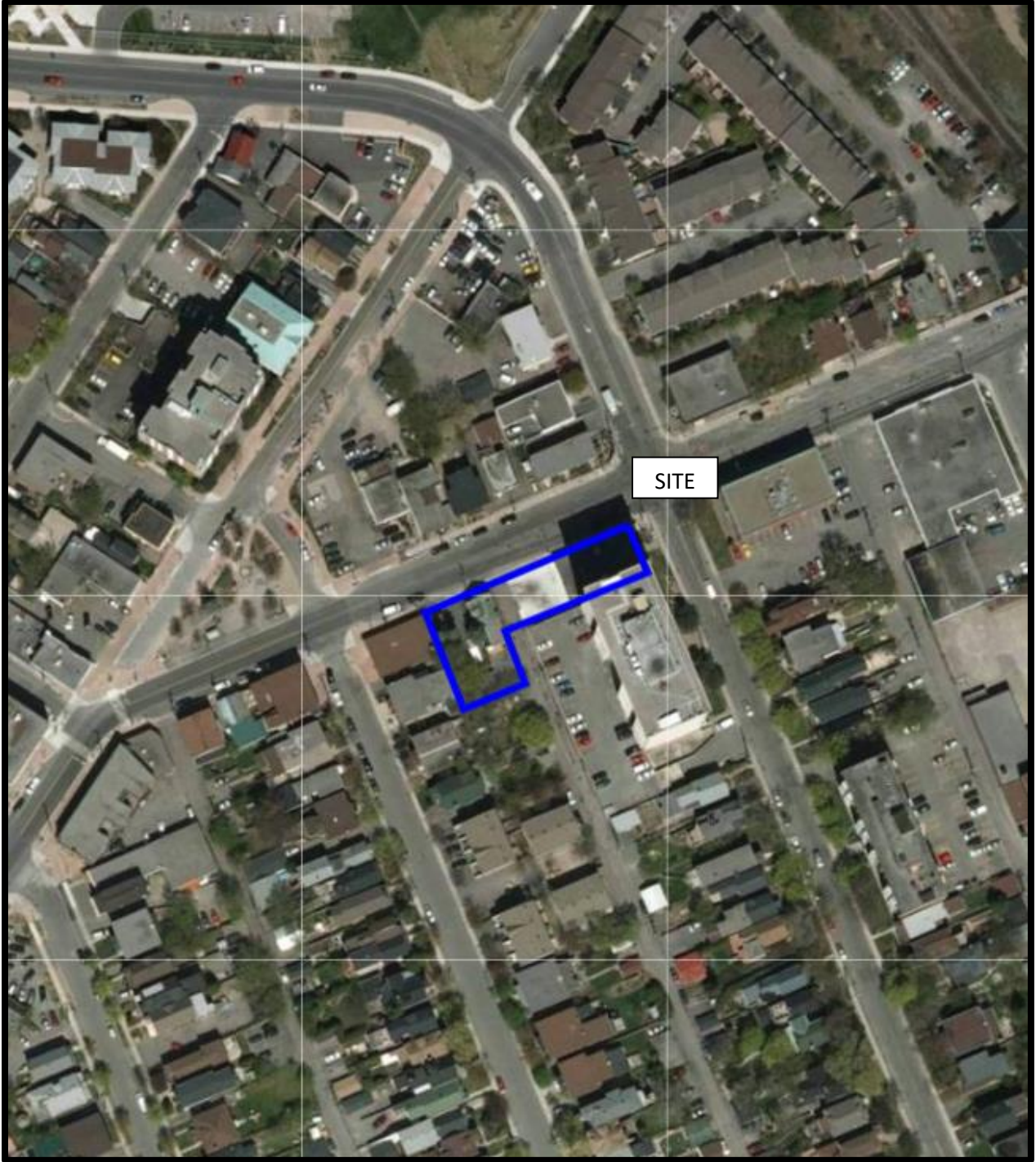
AERIAL PHOTOGRAPH
1976



AERIAL PHOTOGRAPH
1991



AERIAL PHOTOGRAPH
2002



AERIAL PHOTOGRAPH
2011



AERIAL PHOTOGRAPH
2021

Site Photographs

PE5971

50 Bayswater Avenue and 1088 Somerset Street West, Ottawa, ON

January 30, 2023



Photograph 1: View of the front of the 50 Bayswater Avenue office building, facing west.



Photograph 2: View of the back of the 50 Bayswater Avenue office building, facing east.

Site Photographs


PE5971

50 Bayswater Avenue and 1088 Somerset Street West, Ottawa, ON

January 30, 2023



Photograph 3: View of the vent and fill pipes along the back wall of the 50 Bayswater Avenue office building, facing east.



Photograph 4: View of the front of above ground storage tank in the underground parking structure on the 50 Bayswater Avenue property (February 10, 2023).

Site Photographs

PE5971

50 Bayswater Avenue and 1088 Somerset Street West, Ottawa, ON

January 30, 2023



Photograph 5: View of the front of 1088 Somerset Street West residential dwelling/commercial building, facing south.



Photograph 6: View of the private garage on the 1088 Somerset Street West property, facing south.

Site Photographs

PE5971

50 Bayswater Avenue and 1088 Somerset Street West, Ottawa, ON

January 30, 2023



Photograph 7: View of the automotive service garage on the 1 Spadina Avenue property from the northwest corner of the Phase I Property, facing north.

APPENDIX 2

MECP FREEDOM OF INFORMATION RESPONSE

TSSA CORRESPONDANCE

CITY OF OTTAWA HLUI RESPONSE

MECP WELL RECORDS

ERIS DATABASE REPORT

**Ministry of the Environment,
Conservation and Parks**

Access and Privacy Office

12th Floor
40 St. Clair Avenue West
Toronto ON M4V 1M2
Tel: (416) 314-4075

**Ministère de l'Environnement, de la
Protection de la nature et des Parcs**

Bureau de l'accès à l'information et
de la protection de la vie privée

12^e étage
40, avenue St. Clair ouest
Toronto ON M4V 1M2
Tél. : (416) 314-4075



February 8, 2023

Jeremy Camposarcone
Paterson Group
9 Auriga Drive
Ottawa, Ontario K2E 7T9
jcamposarcone@patersongroup.ca

Dear Jeremy Camposarcone:

RE: MECP FOI A-2023-00236, Your Reference #: PE5971 – Record Release Letter

This letter is further to your request made pursuant to the Freedom of Information and Protection of Privacy Act (the Act) relating to 50 Bayswater Avenue & 1088 Somerset Street West, Ottawa.

Attached is a copy of the records.

If you have any questions, please contact Amina Shah at 437-339-1251 or amina.shah@ontario.ca.

Yours truly,



A handwritten signature in black ink that reads "A. Shah." with a stylized flourish at the end.

for

Ryan Gunn
Manager (A), Access and Privacy Office

Attachment

INCIDENT REPORT

Reference Number:	5375-8JPRDV	File Storage Number:	
Module:	Incident Reporting	Module Type:	Pro-Active
Cross Reference:	(doc link)	Task Link:	4581-8JPRLR 
Originating Document:		Created by:	Anna Mae Dominguez
Incident Report Reference Number:	5375-8JPRDV 		
Date Created:	2011/07/12	Date Completed:	2013/09/07
Bring Forward Date:		Bring Forward Reason:	
Status:	Cancelled		
Program	Waste - Solid/Non-hazardous	Activity:	SCB Inspection

Is this an **air emission** (measured or modelled) or **wastewater** (sewage) **discharge exceedance** that will become part of the Environmental Compliance Report?

(legislation, certificate of approval, order, or guideline)

Yes
 No
 To be determined

[Click here for Guidance](#)

Caller or PO Information

Reported By:		
First Name	Last Name	
Anna Mae	Dominguez	
Contact Mailing Address		
Municipality:		
Ottawa		

Reported By:

MOE Information

Date & Time Reported to MOE:	2011/07/12 15:56		
Office Receiving Incident Report:	Sector Compliance Branch		
Incident Info Received By:	Anna Mae Dominguez		
MOE Response:	Planned Field Response	Site Region:	Eastern
Date & Time of MOE Arrival at Scene:			
Master Incident Report Number:			
SAC Action Class:			
Non-Standard Procedure:	No		
ERP Call-out Initiated:			

Client(s)

Client Details

Elgar Holdings Inc.
Mailing Address: 50 Bayswater Ave, Ottawa, Ontario, Canada, K1Y 2E9
Physical Address: 50 Bayswater Ave, Ottawa, City, Ontario, Canada, K1Y 2E9
Telephone: (613)759-8383
Client #: 1386-8JPMXJ, Client Type: Corporation

Site(s)

Site Details

Elgar Building
Address: 200 Elgin St, Ottawa, City, K2P 1L5
District Office: Ottawa
GeoReference: Map Datum: NAD83, Zone: 18, Accuracy Estimate: 10 -100 metres eg. Topographic Map, Method: Map, UTM
Easting: 445860, UTM Northing: 5029762, ,
Site #: 6703-8JPMZZ

Incident Information

Incident Summary:	Pro-Active SCB Inspection Completed- Office Building <i>cannot be longer than 60 characters</i>
Incident Description:	<p>On June 1, 2011 Provincial Officer Anna Mae M. Dominguez of the Sector Compliance Branch- Ministry of the Environment conducted an inspection of an office building located at 200 Elgin Street, Ottawa K2P 1L5. The purpose of the inspection was to assess compliance with Ontario Regulations 102/94 and 103/94.</p> <p>O. Reg. 102/94 requires the owner of the building or a group of buildings that has at least 10,000 square metres of floor area for use as offices to conduct a Waste Audit (WA) and to prepare and implement a Waste Reduction Work Plan (WRWP).</p> <p>O. Reg. 103/94 requires the owner of the building or a group of buildings that has at least 10,000 square metres of floor area for use as offices to implement a Source Separation Program for the purpose of reuse or recycling of the following materials: aluminum food or beverage cans, cardboard, fine paper, glass bottles and jars, newsprint, and steel food or beverage cans.</p> <p>The Officer met with Mr. Clark Hill, Building Operator and discussed the requirements of the Regulations as well as the waste management practices at the building. Subsequently, the Officer had a phone conversation with Mr. Michael Morin, Property Manager, who confirmed that the office building is legally owned by Elgar Holdings Inc. and operated by Distict Realty Corporation, Brokerage. Mr. Morin also indicated that the building has a total floor area of approximately 137,340 square feet (12, 759 square metres). The office building meets the legislative threshold of 10,000 square metres (approximately 107,640 square feet) and is therefore subject to the requirements of the O. Regulations 102/94 and 103/94.</p> <p>At the time of the inspection, the Waste Audit and the Waste Reduction Work Plan have not been completed.</p> <p>At the time of the inspection, a Source Separation Program was in place for the scheduled waste categories as required by O.Reg.103/94. Each tenant is provided with blue boxes. Corrugated cardboard, mixed container wastes (glass, plastic and metal) and mixed paper wastes are commingled and are stored at the docking area. The building maintains BFI Canada Inc. as its waste contractor.</p> <p>During the inspection, the following issues were identified:</p> <ol style="list-style-type: none">1. A Waste Audit has not been conducted and a written report has not been prepared as required by s. 32 (1) and (2) of O. Reg. 102/94.2. A written Waste Reduction Work Plan has not been prepared as required by s. 33 (1) of O. Reg. 102/94.

Links & Comments:	
------------------------------	--

Attachments Names: 1-D6CK1.pdf

Date & Time of Incident	Incident Date Confirmation? Actual 2011/06/01		
Source Type:		Sector Type:	
Nearest Watercourse:		Watershed Category Code:	
Environmental Impact:			
Nature of Impact:			
Incident Cause:		Incident Reason:	
Damaged Party:	No		

Contaminants Table							
Contaminant Name	Code	UN#	Limit	Quantity	[units]	[freq]	

Controller of Material:		Owner of Material:	
Estimated Clean Up Cost:		Who Cleaned Up:	
% Clean Up:	%	Agencies Involved:	

Voluntary / Mandatory Abatement

Is there Voluntary Abatement Activity?	<input type="radio"/> Yes	<input checked="" type="radio"/> No	<input type="radio"/> To be determined
--	---------------------------	-------------------------------------	--

Voluntary / Mandatory Compliance Items

Type	Parent RefNo	Work Summary (may be truncated)	Date	AttainList
------	--------------	---------------------------------	------	------------

Offence(s)

Suspected Violation(s)/Offence(s):
Act - Regulation - Section, Description {General Offence}

Provincial Officer:

Name:
Badge No:

Work Unit:
District/Area Office:

Date:

Signature:

Supervisor:


Name: Robert Ward

Work Unit:

District/Area Office:

Date: 2013/09/07

Signature:



Ontario

Ontario Ministry of the Environment

Sector Compliance Branch

INSPECTION REPORT

Elgar Building

200 Elgin Street

Ottawa, ON, K2P 1L5

District Office: Ottawa

Inspection Completion Date: Jun 01, 2011

Company InformationCompany Identification

Company Name	Business Identification Number	Business Name
Elgar Holdings Inc.		

Company Address

Street Address, Unit Identifier	District Office		
50 Bayswater Avenue	Ottawa		
Municipality (Type)	County/District	Province	Postal Code
Ottawa (City)	Ottawa-Carleton Regional Municipality	ON	K1Y 2E9

Company Mailing Address**Same As Company** No

Street Address, Unit Identifier	City	
50 Bayswater Avenue	Ottawa	
Province/State	Postal Code	Country
ON	K1Y 2E9	Canada



Inspection Information

Inspection Report 1-D6CK1

Pass/Fail

ADMINISTRATIVE FAIL

Incident Report Reference Number (IRRN):

Inspection Report Summary

On June 1, 2011 Provincial Officer Anna Mae M. Dominguez of the Sector Compliance Branch- Ministry of the Environment conducted an inspection of an office building located at 200 Elgin Street, Ottawa K2P 1L5. The purpose of the inspection was to assess compliance with Ontario Regulations 102/94 and 103/94.

O. Reg. 102/94 requires the owner of the building or a group of buildings that has at least 10,000 square metres of floor area for use as offices to conduct a Waste Audit (WA) and to prepare and implement a Waste Reduction Work Plan (WRWP).

O. Reg. 103/94 requires the owner of the building or a group of buildings that has at least 10,000 square metres of floor area for use as offices to implement a Source Separation Program for the purpose of reuse or recycling of the following materials: aluminum food or beverage cans, cardboard, fine paper, glass bottles and jars, newsprint, and steel food or beverage cans.

The Officer met with Mr. Clark Hill, Building Operator and discussed the requirements of the Regulations as well as the waste management practices at the building. Subsequently, the Officer had a phone conversation with Mr. Michael Morin, Property Manager, who confirmed that the office building is legally owned by Elgar Holdings Inc. and operated by Distict Realty Corporation, Brokerage. Mr. Morin also indicated that the building has a total floor area of approximately 137,340 square feet (12, 759 square metres). The office building meets the legislative threshold of 10,000 square metres (approximately 107,640 square feet) and is therefore subject to the requirements of the O. Regulations 102/94 and 103/94.

At the time of the inspection, the Waste Audit and the Waste Reduction Work Plan have not been completed.

At the time of the inspection, a Source Separation Program was in place for the scheduled waste categories as required by O.Reg.103/94. Each tenant is provided with blue boxes. Corrugated cardboard, mixed container wastes (glass, plastic and metal) and mixed paper wastes are commingled and are stored at the docking area. The building maintains BFI Canada Inc. as its waste contractor.

During the inspection, the following issues were identified:

1. A Waste Audit has not been conducted and a written report has not been prepared as required by s. 32 (1) and (2) of O. Reg. 102/94.

2. A written Waste Reduction Work Plan has not been prepared as required by s. 33 (1) of O. Reg. 102/94.

Please refer to the Field Inspection Observations section of this Inspection Report and the Recommended Actions section of the Notice of Violation number (VN-1564-015-11) for more details.

Site Information

Site Identification

Site Name

Elgar Building

District Office

Ottawa

Contact Name : Michael Morin- Building Manager

Contact Phone # : (613) 759-8383

Site Address

Street Address, Unit Identifier

200 Elgin Street

Municipality (Type)

Ottawa (City)

County/District

Ottawa-Carleton Regional
Municipality

Province

ON

Postal Code

K2P 1L5

Site Mailing Address

Same As Site Address: No

Street Address, Unit Identifier

City

Province/State

Postal Code

Country

Inspection Team

Inspection Role	Officer Name	Officer Badge Number
Primary Officer	Anna Mae Dominguez	1564
Supervisor	Robert Ward	867

Instruments Issued

ID	Type	Amend	Status	Issuing Officer	Badge #
VN-1564-015-11	Violation Notice	No	Served	DOMINGAN	1564

Other Parties: No Other Parties Named

Officer Comments: A Waste Audit and Waste Reduction Work Plan have not been completed.

Date Issued: Jun 30, 2011

Last Compliance Date:



Field Inspection Observations

Checklist Name: Office Buildings - ICI Office Buildings

Act/Reg: EPA|Reg102/94|32(1) **Non-Compliance Yes**

Act/Reg Wording: 32(1) *The owner shall conduct a waste audit covering the waste generated at the building. The audit shall also address the extent to which materials or products used by the owner consist of recycled or reused materials or products.*

Comments/Findings: No Comments Specified.

Act/Reg: EPA|Reg102/94|32(2) **Non-Compliance Yes**

Act/Reg Wording: 32(2) *After conducting the waste audit, the owner shall prepare a written report of the audit.*

Comments/Findings: No Comments Specified.

Act/Reg: EPA|Reg102/94|33(1) **Non-Compliance Yes**

Act/Reg Wording: 33(1) *The owner shall prepare a written waste reduction work plan, based on the waste audit, to reduce, reuse and recycle waste generated at the building.*

Comments/Findings: No Comments Specified.

Observation: Was there any indication of a known or anticipated human health impact during the inspection and/or review of relevant material, related to this Ministry's mandate?

Observation Type: Impact Response: No

Comments/Findings: There was no indication of a known or anticipated human health impact during the inspection and/or review of relevant material, related to this Ministry's mandate.

Observation: Was there any indication of a known or anticipated environmental impact during the inspection and/or review of relevant material?

Observation Type: Impact Response: No

Comments/Findings: There was no indication of a known or anticipated environmental impact during the inspection and/or review of relevant material.

Observation: Was there any indication of a known or suspected violation of a legal requirement during the inspection and/or review of relevant material which could cause a human health impact or environmental impairment?

Observation Type: Impact Response: No

Comments/Findings: There was no indication of a known or suspected violation of a legal requirement during the inspection and/or review of relevant material which could cause a human health impact or environmental impairment.

Observation: Was there any indication of a potential for a human health impact or environmental impairment during the inspection and/or the review of relevant material?

Observation Type: Impact Response: No

Comments/Findings: There was no indication of a potential for a human health impact or environmental impairment during the inspection and/or the review of relevant material.

Recommended Actions

- a. Ensure a Waste Audit is conducted and a written report prepared as required by s. 32 (1) and (2) of O. Reg. 102/94.

- b. Ensure a written Waste Reduction Work Plan is prepared, implemented and communicated to employees as required by s. 33 (1) and (2), s. 34 and s. 35 of O. Reg. 102/94 respectively.



This Inspection Report does not in any way suggest that there is or has been compliance with all applicable legislation and regulations as they may apply to this facility. It is, and remains, the responsibility of the owner and/or the operating authority to ensure compliance with all applicable legislative and regulatory requirements.

Sign-Off

Primary Officer ANNA MAE DOMINGUEZ Badge Number 1564

Date -----

Signature -----


OCCURENCE REPORT

Location of Occurrence: OTTAWA CITY 50 BAYSWATER AVE Reg: 4 Dist: OT Municipality: 20101		Source: PRIVATE OWNER AIR CONDITIONING UNIT Sector: RS Source: OT SIC: 9741 UTM: N: [5026000] E: [447000] Zone: [18]	
Entered: 1998/04/15 13:50	ORIS No. 9800003560	Abstracts: 0	Diaries: 0
Received By: BRUCE CARLIN		Batch: 2914	I. E. B. No.
Occurrence Type: N	Subtype: 99	Occurrence Date:	1998/04/09
Work Plan:	AI	Occurrence Time:	
		Report to MOE : 1998/04/09 11:55	
		MOE at Scene:	
		Assigned To:	BRYAN DICKMAN
		ERP Contacted:	
		Callout: <input type="checkbox"/>	NSP: <input type="checkbox"/>
		ERP Name:	
Syn: PRO-RESTAURANT EQUIPMENT NOT FOLLOWING PROPER GUIDELINES FOR FREONS.			
Brief Summary: THIS INCIDENT WAS CALLED IN TO ENVIRONMENT CANADA AND RELAYED TO SAC. @THE CALLER REPORTED THAT FREON GAS WAS BEING EMITTED INTO THE ATMOSPHERE. THE COMPANY THIT IS RESPONSIBLE FOR THIS IS PRO-RESTAURANT EQUIPMENT. WHEN THEY ARE DISCONNECTING LINES AND DOING INSTALLATIONS, THEY ARE NOT FOLLOWING PROPER GUIDELINES FOR THE PRODTECTION OF WORKERS AND THE ENVIRONMENT. ALSO SAID THAT PEOPLE WERE COMPLAINING FROM SOME OF THE EFFECTS THIS GAS HAS UPON PEOPLE. WISHES TO REMAIN ANONYMOUS.			
If there are related reports, record initial/master ORIS No. here >>			
Followup Action: Abatement IEB Other BF Date:			
File Closed: Abatement: IEB Other Suspected Violation:			
Report Prepared By:	Date:	IEB Investigator:	IEB BF Date
Approving Officer PAUL KEHOE	Date: 04/08/2003	Reviewing Officer:	Date
Specify number(s) for routing Original [] [] [] [] []		Continued [] Yes	
Specify number(s) for copy distribution [] [] [] [] [] []			
1. Investigator/E.O.	2. D. O. /File	3. SAC (initial spills)	
4. Reg. Dir. / _____ Mgr.	5. IEB Reg. Spv	6. IEB H.O./file	7. Other _____
SAC Action Class: 1: 2:			

Material 1: FREON (CFC)
Amount: UKN UKN UKN
Material 2:

Code: 38
UN No.: 1078
Code:

Amount :		UN No.:
Material 3:		Code :
Amount :		UN No.:
Cause. :		Code. . : 99
Reason. :		Code. . : 99
Person in Control: PRO-RESTAURANT EQUIPMENT		Waste GenNum :
Owner : PRO-RESTAURANT EQUIPMENT		Waste GenNum :
Agencies Involved : EPS		
Clean up and Restoration Carried out by:		
<input checked="" type="checkbox"/> Controller	<input checked="" type="checkbox"/> Owner	<input type="checkbox"/> Other
% Cleaned up:		Estimated Cost:
Were Directions or Approval Given Under		
EPA Part X <input type="checkbox"/>	Regulation 362 <input checked="" type="checkbox"/>	Manifest No.
N	N	
Waste Class :		Code . . : 000
Hauler :		Code . . :
Disposal Site :		Code . . :
Environmental Impact:	Nature of Impact:	
P	Air Pollution	Code . . : 08
People/Business Damaged		
(Other than to Owner/Controller) :		
Nature of Damage:		Code . . :

Jeremy Camposarcone

From: Public Information Services <publicinformationservices@tssa.org>
Sent: January 23, 2023 7:28 AM
To: Jeremy Camposarcone
Subject: RE: Records Search Request - PE5971

Follow Up Flag: Flag for follow up
Flag Status: Flagged

Please refrain from sending documents to head office. The Public Information (PI) team works remotely, mailing in applications will lengthen the overall processing time.

NO RECORD FOUND IN CURRENT DATABASE

Hello,

Thank you for your request for confirmation of public information. TSSA has performed a preliminary search of TSSA's current database.

- We confirm that there are no records in our current database of any fuel storage tanks at the subject address(es).

This is not a confirmation that there are no records in the archives. For a further search in our archives, please submit an application for release of public information (PI Form) through TSSA's new Service Prepayment Portal. The associated fee must be paid via credit card (Visa or MasterCard) through a secure site.

Please follow the steps below to access the new application(s) and Service Prepayment Portal:

1. Click [Release of Public Information - TSSA](#) - TSSA and click "need a copy of a document";
2. Select the appropriate application, download it and complete it in full; and
3. Proceed to page 3 of the application and click the link TSSA Service Prepayment Portal under payment options (the link will take you the secure site to pay for the release via credit card).

Accessing the Service Prepayment Portal:

1. Select new or existing customer (*if you are an existing customer, you will need your account # & postal code to access your account);
2. Select the program area: AD (Amusement Devices), BPV (Boilers and Pressure Vessels), ED (Elevating Devices), FS (Fuels Services), OE (Operating Engineers) or SKI (Ski Lifts) and click continue;
3. Enter the application form number (obtained from bottom left corner of application form) and click continue;
 - a. When selecting the application form number from the drop-down menu, please make sure you select the application that begins with "PI" (i.e. PI-FS, PI-BPV etc.);
4. Complete the primary contact information section;
5. Complete the fees section;
6. Upload your completed application; and
7. Upload supporting documents (if required) and click continue.

Once all steps have been successfully completed, you will receive your receipt via email.

Questions? Please contact TSSA's Public Information Release team at publicinformationservices@tssa.org.

Although TSSA believes the information provided pursuant to your request is accurate, please note that TSSA does not warrant this information in any way whatsoever.

Kind Regards,



Nicola Carty | Public Information Agent

Public Information
345 Carlingview Drive
Toronto, Ontario M9W 6N9
Tel: +1 416-734-3221 | E-Mail: ncarty@tssa.org
www.tssa.org



Winner of 2022 5-Star Safety Cultures Award

From: Jeremy Camposarcone <JCamposarcone@patersongroup.ca>
Sent: January 20, 2023 2:42 PM
To: Public Information Services <publicinformationservices@tssa.org>
Subject: Records Search Request - PE5971

[CAUTION]: This email originated outside the organisation.
Please do not click links or open attachments unless you recognise the source of this email and know the content is safe.

Could you please complete a search of your records for **underground/aboveground storage tanks, historical spills, or other incidents/infractions** for the following addresses in Ottawa, Ontario:

Bayswater Avenue: 50, 52
Somerset Street West: 1088, 1092, 1089, 1085, 1079, 1073
Spadina Avenue: 1, 9, 15, 17

Best Regards,



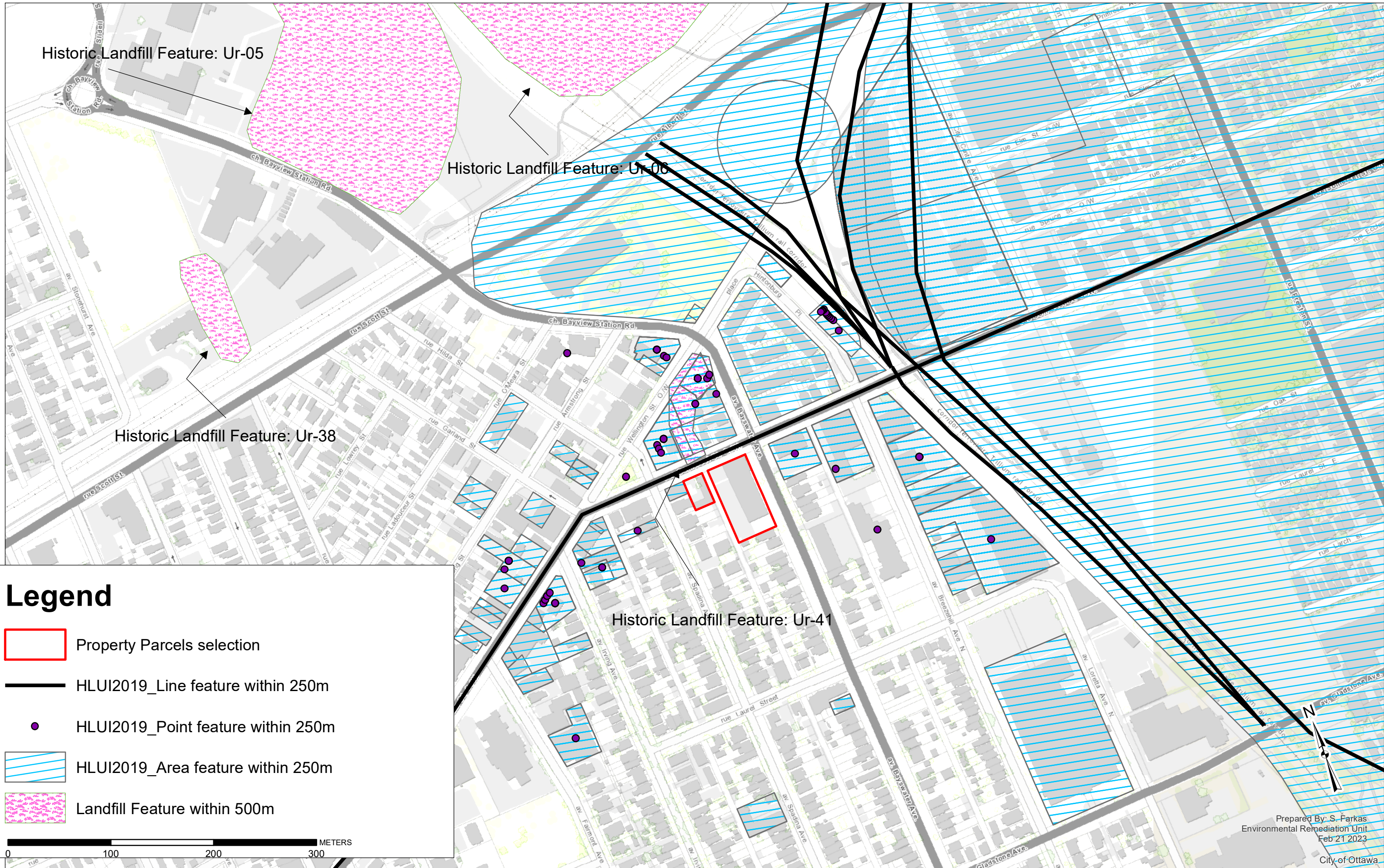
Jeremy Camposarcone, B.Eng.
Junior Environmental Engineer
TEL: (613)-226-7381
CELL: (343)-999-7255
9 AURIGA DRIVE
OTTAWA ON K2E 7T9
patersongroup.ca

TEMPORARY SHORING DESIGN SERVICES ARE NOW AVAILABLE, PLEASE CONTACT US TO SEE HOW WE CAN HELP!

OUR DIRECT LINE FOR MATERIALS TESTING INSPECTION BOOKING HAS BEEN UPDATED,
PLEASE CALL **613-696-9677** TO BOOK AN INSPECTION.

This electronic message and any attached documents are intended only for the named recipients. This communication from the Technical Standards and Safety Authority may contain information that is privileged, confidential or otherwise protected from disclosure and it must not be disclosed, copied, forwarded or distributed without authorization. If you have received this message in error, please notify the sender immediately and delete the original message.

HISTORIC LAND USE INVENTORY (HLUI) - REPORT REFERENCE MAP







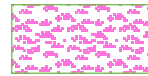
Historic Landfill Feature: Ur-05


Historic Landfill Feature: Ur-06

Historic Landfill Feature: Ur-38

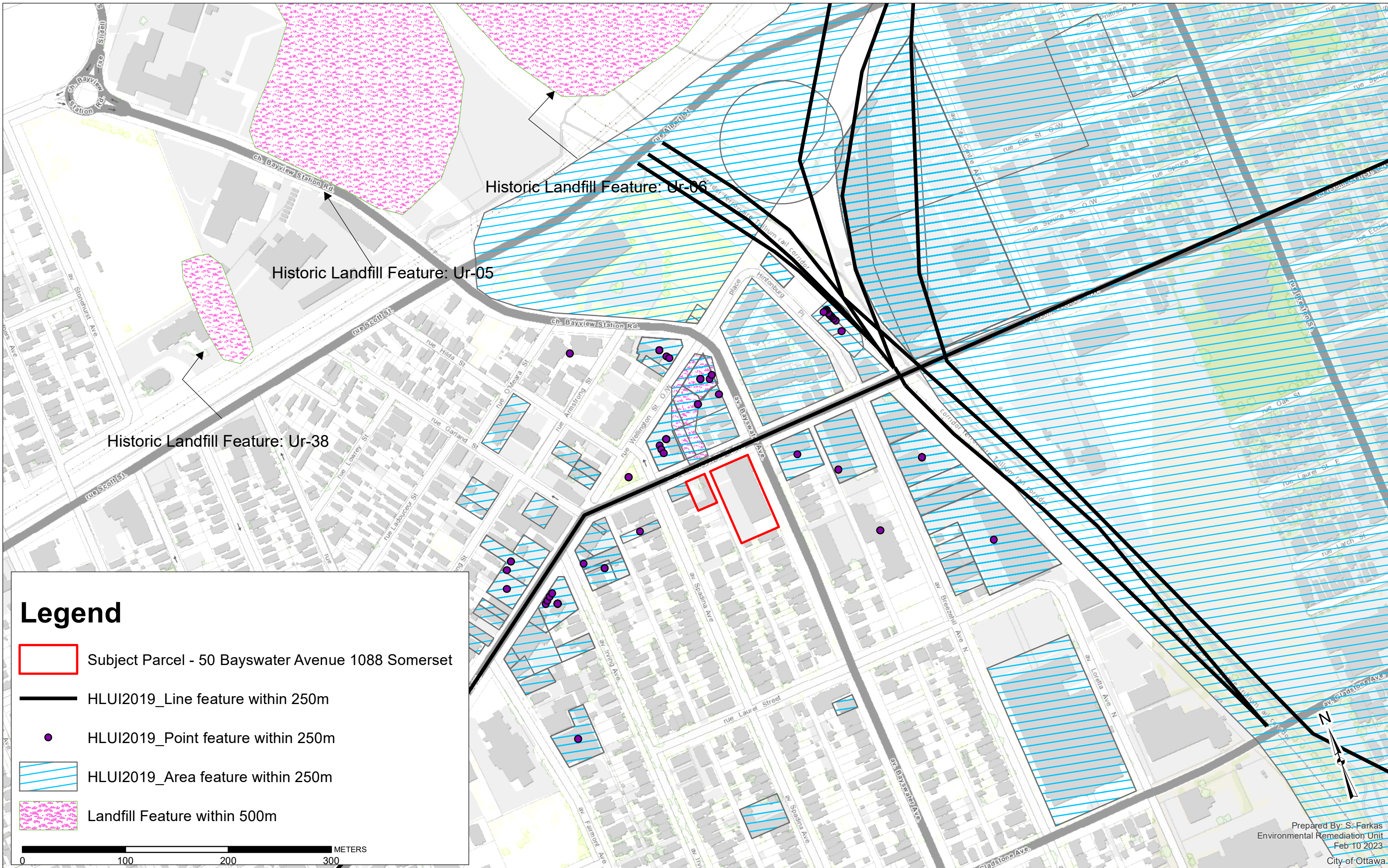
Historic Landfill Feature: Ur-41

Legend

-  Property Parcels selection
-  HLUI2019_Line feature within 250m
-  HLUI2019_Point feature within 250m
-  HLUI2019_Area feature within 250m
-  Landfill Feature within 500m



HISTORIC LAND USE INVENTORY (HLUI) - REPORT REFERENCE MAP



Map: Well records

This map allows you to search and view well record information from reported wells in Ontario.

Full dataset is available in the Open Data catalogue (<https://data.ontario.ca/dataset/well-records>) .

[Go Back to Map](#)

Well ID

Well ID Number: 1536312

Well Audit Number: Z36613

Well Tag Number: A029468

This table contains information from the original well record and any subsequent updates.

Well Location

Address of Well Location	141 BAYVIEW ROAD
Township	OTTAWA CITY
Lot	
Concession	

County/District/Municipality	OTTAWA-CARLETON
City/Town/Village	OTTAWA
Province	ON
Postal Code	n/a
UTM Coordinates	NAD83 — Zone 18 Easting: 443446.00 Northing: 5028569.00
Municipal Plan and Sublot Number	
Other	

Overburden and Bedrock Materials Interval

General Colour	Most Common Material	Other Materials	General Description	Depth From	Depth To
BRWN	FILL	SAND	SILT	0 m	1.2 m
GREY	FILL	SILT	CLAY	1.2 m	1.8 m
BRWN	SAND	SLTY	GRVL	1.8 m	2.4 m
	BLDR			2.4 m	3.7 m

BRWN	SAND	SLTY	GRVL	3.7 m	4.9 m
GREY	SAND	SLTY	GRVL	4.9 m	6.1 m

Annular Space/Abandonment Sealing Record

Depth From	Depth To	Type of Sealant Used (Material and Type)	Volume Placed
0 m	.6 m	BENTONITE	

Method of Construction & Well Use

Method of Construction	Well Use
Air Percussion	

Status of Well

Observation Wells

Construction Record - Casing

Inside Diameter	Open Hole or material	Depth From	Depth To
5 cm	PLASTIC	0 m	3 m

--	--	--	--

Construction Record - Screen

Outside Diameter	Material	Depth From	Depth To
58 cm	PLASTIC	3 m	6.1 m

Well Contractor and Well Technician Information

Well Contractor's Licence Number: 1844

Results of Well Yield Testing

After test of well yield, water was	
If pumping discontinued, give reason	
Pump intake set at	
Pumping Rate	
Duration of Pumping	
Final water level	
If flowing give rate	

Recommended pump depth	
Recommended pump rate	
Well Production	
Disinfected?	

Draw Down & Recovery

Draw Down Time(min)	Draw Down Water level	Recovery Time(min)	Recovery Water level
SWL			
1		1	
2		2	
3		3	
4		4	
5		5	
10		10	
15		15	
20		20	

25		25	
30		30	
40		40	
45		45	
50		50	
60		60	

Water Details

Water Found at Depth	Kind	

Hole Diameter

Depth From	Depth To	Diameter	
0 m	6.1 m	20 cm	

Audit Number: Z36613

Date Well Completed: February 21, 2006

Date Well Record Received by MOE: April 27, 2006

Related

How to use a Ministry of the Environment map (<https://www.ontario.ca/page/how-use-ministry-environment-map#wells>)

Technical documentation: Metadata record (<https://data.ontario.ca/dataset/well-records/resource/3031344e-e3f2-48d5-888c-c1deadfd2f77>)

Updated: October 18, 2021

Published: March 20, 2014

Map: Well records

This map allows you to search and view well record information from reported wells in Ontario.

Full dataset is available in the Open Data catalogue (<https://data.ontario.ca/dataset/well-records>) .

[Go Back to Map](#)

Well ID

Well ID Number: 1536786

Well Audit Number: Z50505

Well Tag Number: A045185

This table contains information from the original well record and any subsequent updates.

Well Location

Address of Well Location	255 CITY CENTER AVENUE
Township	OTTAWA CITY
Lot	008
Concession	73

County/District/Municipality	OTTAWA-CARLETON
City/Town/Village	OTTAWA
Province	ON
Postal Code	n/a
UTM Coordinates	NAD83 — Zone 18 Easting: 443849.00 Northing: 5028645.00
Municipal Plan and Sublot Number	
Other	

Overburden and Bedrock Materials Interval

General Colour	Most Common Material	Other Materials	General Description	Depth From	Depth To
GREY	GRVL	FILL		0 m	.5 m
BRWN	SAND	GRVL	SILT	.5 m	3 m
GREY	SAND	GRVL		3 m	4.9 m
GREN	SILT	SNDY	GRVL	4.9 m	6 m

Annular Space/Abandonment Sealing Record

Depth From	Depth To	Type of Sealant Used (Material and Type)	Volume Placed
.1 m	.8 m	BENTONITE	

Method of Construction & Well Use

Method of Construction	Well Use
Other Method	

Status of Well

Observation Wells

Construction Record - Casing

Inside Diameter	Open Hole or material	Depth From	Depth To
51 cm	PLASTIC	0 m	1.5 m

Construction Record - Screen

--	--	--	--

Outside Diameter	Material	Depth From	Depth To
58 cm	PLASTIC	1.5 m	6 m

Well Contractor and Well Technician Information

Well Contractor's Licence Number: 1844

Results of Well Yield Testing

After test of well yield, water was	
If pumping discontinued, give reason	
Pump intake set at	
Pumping Rate	
Duration of Pumping	
Final water level	
If flowing give rate	
Recommended pump depth	
Recommended pump rate	

Well Production	
Disinfected?	N

Draw Down & Recovery

Draw Down Time(min)	Draw Down Water level	Recovery Time(min)	Recovery Water level
SWL			
1		1	
2		2	
3		3	
4		4	
5		5	
10		10	
15		15	
20		20	
25		25	
30		30	

40		40	
45		45	
50		50	
60		60	

Water Details

Water Found at Depth	Kind	

Hole Diameter

Depth From	Depth To	Diameter	
0 m	6 m	20 cm	

Audit Number: Z50505

Date Well Completed: September 20, 2006

Date Well Record Received by MOE: November 07, 2006

Related

How to use a Ministry of the Environment map (<https://www.ontario.ca/page/how-use-ministry-environment-map#wells>)

Technical documentation: Metadata record (<https://data.ontario.ca/dataset/well-records/resource/3031344e-e3f2-48d5-888c-c1deadfd2f77>)

Updated: October 18, 2021

Published: March 20, 2014

Map: Well records

This map allows you to search and view well record information from reported wells in Ontario.

Full dataset is available in the Open Data catalogue (<https://data.ontario.ca/dataset/well-records>) .

[Go Back to Map](#)

Well ID

Well ID Number: 7049228

Well Audit Number: Z58365

Well Tag Number: A051280

This table contains information from the original well record and any subsequent updates.

Well Location

Address of Well Location	
Township	OTTAWA CITY
Lot	
Concession	

County/District/Municipality	OTTAWA-CARLETON
City/Town/Village	
Province	ON
Postal Code	n/a
UTM Coordinates	NAD83 — Zone 18 Easting: 443539.00 Northing: 5028423.00
Municipal Plan and Sublot Number	
Other	

Overburden and Bedrock Materials Interval

General Colour	Most Common Material	Other Materials	General Description	Depth From	Depth To
BRWN	SILT			0 m	.6 m
BRWN	SAND		DNSE	.6 m	3.4 m
GREY	CLAY			3.4 m	5.4 m
GREY	CLAY	SAND	TILL	5.4 m	7.4 m

Annular Space/Abandonment Sealing Record

Depth From	Depth To	Type of Sealant Used (Material and Type)	Volume Placed	
5 m	6 m	BENTONITE		

Method of Construction & Well Use

Method of Construction	Well Use	
Other Method		

Status of Well

Observation Wells

Construction Record - Casing

Inside Diameter	Open Hole or material	Depth From	Depth To	
5.1 cm	PLASTIC	0 m	6 m	

Construction Record - Screen

--	--	--	--	--

Outside Diameter	Material	Depth From	Depth To
58 cm	PLASTIC	6 m	7.5 m

Well Contractor and Well Technician Information

Well Contractor's Licence Number: 1844

Results of Well Yield Testing

After test of well yield, water was	
If pumping discontinued, give reason	
Pump intake set at	
Pumping Rate	
Duration of Pumping	
Final water level	
If flowing give rate	
Recommended pump depth	
Recommended pump rate	

Well Production	
Disinfected?	N

Draw Down & Recovery

Draw Down Time(min)	Draw Down Water level	Recovery Time(min)	Recovery Water level
SWL			
1		1	
2		2	
3		3	
4		4	
5		5	
10		10	
15		15	
20		20	
25		25	
30		30	

40		40	
45		45	
50		50	
60		60	

Water Details

Water Found at Depth	Kind	

Hole Diameter

Depth From	Depth To	Diameter	
0 m	7.5 m	20 cm	

Audit Number: Z58365

Date Well Completed: March 13, 2007

Date Well Record Received by MOE: September 17, 2007

Related

How to use a Ministry of the Environment map (<https://www.ontario.ca/page/how-use-ministry-environment-map#wells>)

Technical documentation: Metadata record (<https://data.ontario.ca/dataset/well-records/resource/3031344e-e3f2-48d5-888c-c1deadfd2f77>)

Updated: October 18, 2021

Published: March 20, 2014

Map: Well records

This map allows you to search and view well record information from reported wells in Ontario.

Full dataset is available in the Open Data catalogue (<https://data.ontario.ca/dataset/well-records>) .

[Go Back to Map](#)

Well ID

Well ID Number: 7116509

Well Audit Number: M02917

Well Tag Number: A074575

This table contains information from the original well record and any subsequent updates.

This well is part of a well cluster.

The information below is extracted from the cluster well record.

More information on the cluster well record (related to other wells in the cluster) is also available.

Well Location

Address of Well Location	255 CITY CENTRE AVENUE
Township	OTTAWA CITY

Lot	039
Concession	01
County/District/Municipality	OTTAWA-CARLETON
City/Town/Village	Ottawa
Province	ON
Postal Code	n/a
UTM Coordinates	NAD83 — Zone 18 Easting: 443824.00 Northing: 5028637.00
Municipal Plan and Sublot Number	
Other	

Overburden and Bedrock Materials Interval

General Colour	Most Common Material	Other Materials	General Description	Depth From	Depth To

Annular Space/Abandonment Sealing Record

Depth From	Depth To	Type of Sealant Used (Material and Type)	Volume Placed
		BENTONITE	

Method of Construction & Well Use

Method of Construction	Well Use
DIRECT PUSH	Monitoring

Status of Well

Test Hole

Construction Record - Casing

Inside Diameter	Open Hole or material	Depth From	Depth To
	PLASTIC		1.5 m

Construction Record - Screen

Outside	Material	Depth	Depth

Diameter		From	To
		1.5 m	4.9 m

Well Contractor and Well Technician Information

Well Contractor's Licence Number: 1844

Results of Well Yield Testing

After test of well yield, water was	
If pumping discontinued, give reason	
Pump intake set at	
Pumping Rate	
Duration of Pumping	
Final water level	
If flowing give rate	
Recommended pump depth	
Recommended pump rate	
Well Production	

Disinfected?	N
---------------------	---

Draw Down & Recovery

Draw Down Time(min)	Draw Down Water level	Recovery Time(min)	Recovery Water level
SWL	2.7 m		
1		1	
2		2	
3		3	
4		4	
5		5	
10		10	
15		15	
20		20	
25		25	
30		30	

40		40	
45		45	
50		50	
60		60	

Water Details

Water Found at Depth	Kind	

Hole Diameter

Depth From	Depth To	Diameter	
	4.9 m	10 cm	

Audit Number: M02917

Date Well Completed: November 13, 2008

Date Well Record Received by MOE: December 15, 2008

Related

How to use a Ministry of the Environment map (<https://www.ontario.ca/page/how-use-ministry-environment-map#wells>)

Technical documentation: Metadata record (<https://data.ontario.ca/dataset/well-records/resource/3031344e-e3f2-48d5-888c-c1deadfd2f77>)

Updated: October 18, 2021

Published: March 20, 2014

Map: Well records

This map allows you to search and view well record information from reported wells in Ontario.

Full dataset is available in the Open Data catalogue (<https://data.ontario.ca/dataset/well-records>) .

[Go Back to Map](#)

Well ID

Well ID Number: 7121083

Well Audit Number: *M04546*

Well Tag Number: *A074574*

This table contains information from the original well record and any subsequent updates.

This well is part of a well cluster.

The information below is extracted from the cluster well record.

More information on the cluster well record (related to other wells in the cluster) is also available.

Well Location

Address of Well Location	250 CITY CENTRE AVE.
Township	OTTAWA CITY

Lot	
Concession	
County/District/Municipality	OTTAWA-CARLETON
City/Town/Village	Ottawa
Province	ON
Postal Code	n/a
UTM Coordinates	NAD83 — Zone 18 Easting: 443709.00 Northing: 5028515.00
Municipal Plan and Sublot Number	
Other	

Overburden and Bedrock Materials Interval

General Colour	Most Common Material	Other Materials	General Description	Depth From	Depth To

Annular Space/Abandonment Sealing Record

--

Depth From	Depth To	Type of Sealant Used (Material and Type)	Volume Placed
		BENTONITE	

Method of Construction & Well Use

Method of Construction	Well Use
HSA	Monitoring

Status of Well

Test Hole

Construction Record - Casing

Inside Diameter	Open Hole or material	Depth From	Depth To
	PLASTIC		2 m

Construction Record - Screen

Outside	Material	Depth	Depth

Diameter		From	To
		2 m	3.5 m

Well Contractor and Well Technician Information

Well Contractor's Licence Number: 1844

Results of Well Yield Testing

After test of well yield, water was	
If pumping discontinued, give reason	
Pump intake set at	
Pumping Rate	
Duration of Pumping	
Final water level	
If flowing give rate	
Recommended pump depth	
Recommended pump rate	
Well Production	

Disinfected?	N
--------------	---

Draw Down & Recovery

Draw Down Time(min)	Draw Down Water level	Recovery Time(min)	Recovery Water level
SWL			
1		1	
2		2	
3		3	
4		4	
5		5	
10		10	
15		15	
20		20	
25		25	
30		30	

40		40	
45		45	
50		50	
60		60	

Water Details

Water Found at Depth	Kind	

Hole Diameter

Depth From	Depth To	Diameter	
	3.58 m	20 cm	

Audit Number: M04546

Date Well Completed: January 19, 2009

Date Well Record Received by MOE: March 30, 2009

Related

How to use a Ministry of the Environment map (<https://www.ontario.ca/page/how-use-ministry-environment-map#wells>)

Technical documentation: Metadata record (<https://data.ontario.ca/dataset/well-records/resource/3031344e-e3f2-48d5-888c-c1deadfd2f77>)

Updated: October 18, 2021

Published: March 20, 2014

Map: Well records

This map allows you to search and view well record information from reported wells in Ontario.

Full dataset is available in the Open Data catalogue (<https://data.ontario.ca/dataset/well-records>) .

[Go Back to Map](#)

Well ID

Well ID Number: 7125525

Well Audit Number: M04482

Well Tag Number: A083091

This table contains information from the original well record and any subsequent updates.

This well is part of a well cluster.

The information below is extracted from the cluster well record.

More information on the cluster well record (related to other wells in the cluster) is also available.

Well Location

Address of Well Location	255 CITY CENTRE AVENUE
Township	OTTAWA CITY

Lot	
Concession	
County/District/Municipality	OTTAWA-CARLETON
City/Town/Village	Ottawa
Province	ON
Postal Code	n/a
UTM Coordinates	NAD83 — Zone 18 Easting: 443828.00 Northing: 5028606.00
Municipal Plan and Sublot Number	
Other	

Overburden and Bedrock Materials Interval

General Colour	Most Common Material	Other Materials	General Description	Depth From	Depth To

Annular Space/Abandonment Sealing Record

--

Depth From	Depth To	Type of Sealant Used (Material and Type)	Volume Placed
		BENTONITE	

Method of Construction & Well Use

Method of Construction	Well Use
DIRECT PUSH	Monitoring

Status of Well

Test Hole

Construction Record - Casing

Inside Diameter	Open Hole or material	Depth From	Depth To
	STEEL		1.5 m

Construction Record - Screen

Outside	Material	Depth	Depth

Diameter		From	To
		1.5 m	4.5 m

Well Contractor and Well Technician Information

Well Contractor's Licence Number: 1844

Results of Well Yield Testing

After test of well yield, water was	
If pumping discontinued, give reason	
Pump intake set at	
Pumping Rate	
Duration of Pumping	
Final water level	
If flowing give rate	
Recommended pump depth	
Recommended pump rate	
Well Production	

Disinfected?	N
---------------------	---

Draw Down & Recovery

Draw Down Time(min)	Draw Down Water level	Recovery Time(min)	Recovery Water level
SWL			
1		1	
2		2	
3		3	
4		4	
5		5	
10		10	
15		15	
20		20	
25		25	
30		30	

40		40	
45		45	
50		50	
60		60	

Water Details

Water Found at Depth	Kind	

Hole Diameter

Depth From	Depth To	Diameter	
	4.5 m	20 cm	

Audit Number: M04482

Date Well Completed: May 07, 2009

Date Well Record Received by MOE: July 14, 2009

Related

How to use a Ministry of the Environment map (<https://www.ontario.ca/page/how-use-ministry-environment-map#wells>)

Technical documentation: Metadata record (<https://data.ontario.ca/dataset/well-records/resource/3031344e-e3f2-48d5-888c-c1deadfd2f77>)

Updated: October 18, 2021

Published: March 20, 2014

Map: Well records

This map allows you to search and view well record information from reported wells in Ontario.

Full dataset is available in the Open Data catalogue (<https://data.ontario.ca/dataset/well-records>) .

[Go Back to Map](#)

Well ID

Well ID Number: 7163582

Well Audit Number: Z127822

Well Tag Number: A108277

This table contains information from the original well record and any subsequent updates.

Well Location

Address of Well Location	250 270,290 CITY CENTRE
Township	OTTAWA CITY
Lot	
Concession	

County/District/Municipality	OTTAWA-CARLETON
City/Town/Village	OTTAWA
Province	ON
Postal Code	n/a
UTM Coordinates	NAD83 — Zone 18 Easting: 443820.00 Northing: 5028630.00
Municipal Plan and Sublot Number	
Other	

Overburden and Bedrock Materials Interval

General Colour	Most Common Material	Other Materials	General Description	Depth From	Depth To
BRWN	SAND		FSND	0 m	.75 m
RED	SAND	GRVL		.75 m	1.35 m
BRWN	FSND	CSND		1.35 m	5.5 m

Annular Space/Abandonment Sealing Record

Depth From	Depth To	Type of Sealant Used (Material and Type)	Volume Placed
0 m	1.3 m	HOLEPLUG	
1.3 m	4.63 m	FILTER SAND	

Method of Construction & Well Use

Method of Construction	Well Use
Auger	
	Test Hole

Status of Well

Monitoring and Test Hole

Construction Record - Casing

Inside Diameter	Open Hole or material	Depth From	Depth To
5.2 cm	PLASTIC	0 m	1.54 m

Construction Record - Screen

Outside Diameter	Material	Depth From	Depth To
6 cm	PLASTIC	1.54 m	4.63 m

Well Contractor and Well Technician Information

Well Contractor's Licence Number: 6964

Results of Well Yield Testing

After test of well yield, water was	
If pumping discontinued, give reason	
Pump intake set at	
Pumping Rate	
Duration of Pumping	
Final water level	
If flowing give rate	
Recommended pump depth	

Recommended pump rate	
Well Production	
Disinfected?	

Draw Down & Recovery

Draw Down Time(min)	Draw Down Water level	Recovery Time(min)	Recovery Water level
SWL			
1		1	
2		2	
3		3	
4		4	
5		5	
10		10	
15		15	
20		20	
25		25	

30		30	
40		40	
45		45	
50		50	
60		60	

Water Details

Water Found at Depth	Kind	
2.73 m		

Hole Diameter

Depth From	Depth To	Diameter	
0 m	5.5 m	22 cm	

--	--	--

Audit Number: Z127822

Date Well Completed: January 17, 2011

Date Well Record Received by MOE: May 27, 2011

Related

How to use a Ministry of the Environment map (<https://www.ontario.ca/page/how-use-ministry-environment-map#wells>)

Technical documentation: Metadata record (<https://data.ontario.ca/dataset/well-records/resource/3031344e-e3f2-48d5-888c-c1deadfd2f77>)

Updated: October 18, 2021
Published: March 20, 2014

Map: Well records

This map allows you to search and view well record information from reported wells in Ontario.

Full dataset is available in the Open Data catalogue (<https://data.ontario.ca/dataset/well-records>) .

[Go Back to Map](#)

Well ID

Well ID Number: 7173323

Well Audit Number: Z140244

Well Tag Number: A094120

This table contains information from the original well record and any subsequent updates.

Well Location

Address of Well Location	270 CITY CENTER AVE.
Township	OTTAWA CITY
Lot	
Concession	

County/District/Municipality	OTTAWA-CARLETON
City/Town/Village	Ottawa
Province	ON
Postal Code	n/a
UTM Coordinates	NAD83 — Zone 18 Easting: 443839.00 Northing: 5028526.00
Municipal Plan and Sublot Number	
Other	

Overburden and Bedrock Materials Interval

General Colour	Most Common Material	Other Materials	General Description	Depth From	Depth To
BRWN	SAND	SOFT	DRY	0 m	2.44 m
BRWN	SAND	GRVL	HARD	2.44 m	3.35 m

Annular Space/Abandonment Sealing Record

--	--	--	--	--

Depth From	Depth To	Type of Sealant Used (Material and Type)	Volume Placed
0 m	.31 m	CONCRETE	
.31 m	.91 m	BENSEAL	
.91 m	3.35 m	SAND	

Method of Construction & Well Use

Method of Construction	Well Use
Other Method	
DIRECT PUSH	Monitoring and Test Hole

Status of Well

Test Hole

Construction Record - Casing

Inside Diameter	Open Hole or material	Depth From	Depth To
5.2 cm		0 m	1.22 m

Construction Record - Screen

Outside Diameter	Material	Depth From	Depth To
6.03 cm		1.22 m	3.35 m

Well Contractor and Well Technician Information

Well Contractor's Licence Number: 7241

Results of Well Yield Testing

After test of well yield, water was	
If pumping discontinued, give reason	
Pump intake set at	
Pumping Rate	
Duration of Pumping	
Final water level	
If flowing give rate	
Recommended pump depth	

Recommended pump rate	
Well Production	
Disinfected?	

Draw Down & Recovery

Draw Down Time(min)	Draw Down Water level	Recovery Time(min)	Recovery Water level
SWL			
1		1	
2		2	
3		3	
4		4	
5		5	
10		10	
15		15	
20		20	
25		25	

30		30	
40		40	
45		45	
50		50	
60		60	

Water Details

Water Found at Depth	Kind	

Hole Diameter

Depth From	Depth To	Diameter	
0 m	3.35 m	10.92 cm	

--	--	--	--

Audit Number: Z140244

Date Well Completed: November 01, 2011

Date Well Record Received by MOE: December 09, 2011

Related

How to use a Ministry of the Environment map (<https://www.ontario.ca/page/how-use-ministry-environment-map#wells>)

Technical documentation: Metadata record (<https://data.ontario.ca/dataset/well-records/resource/3031344e-e3f2-48d5-888c-c1deadfd2f77>)

Updated: October 18, 2021

Published: March 20, 2014

Map: Well records

This map allows you to search and view well record information from reported wells in Ontario.

Full dataset is available in the Open Data catalogue (<https://data.ontario.ca/dataset/well-records>) .

[Go Back to Map](#)

Well ID

Well ID Number: 7173324

Well Audit Number: Z140245

Well Tag Number: A123877

This table contains information from the original well record and any subsequent updates.

Well Location

Address of Well Location	270 CITY CENTER AVE.
Township	OTTAWA CITY
Lot	
Concession	

County/District/Municipality	OTTAWA-CARLETON
City/Town/Village	Ottawa
Province	ON
Postal Code	n/a
UTM Coordinates	NAD83 — Zone 18 Easting: 443839.00 Northing: 5028528.00
Municipal Plan and Sublot Number	
Other	

Overburden and Bedrock Materials Interval

General Colour	Most Common Material	Other Materials	General Description	Depth From	Depth To
BRWN	SAND	SOFT	DRY	0 m	2.44 m
BRWN	SAND	GRVL	HARD	2.44 m	3.35 m

Annular Space/Abandonment Sealing Record

--	--	--	--	--

Depth From	Depth To	Type of Sealant Used (Material and Type)	Volume Placed
0 m	.31 m	CONCRETE	
.31 m	.91 m	BENSEAL	
.91 m	3.35 m	SAND	

Method of Construction & Well Use

Method of Construction	Well Use
Other Method	
DIRECT PUSH	Monitoring and Test Hole

Status of Well

Test Hole

Construction Record - Casing

Inside Diameter	Open Hole or material	Depth From	Depth To
5.2 cm		0 m	1.22 m

Construction Record - Screen

Outside Diameter	Material	Depth From	Depth To
6.03 cm		1.22 m	3.35 m

Well Contractor and Well Technician Information

Well Contractor's Licence Number: 7241

Results of Well Yield Testing

After test of well yield, water was	
If pumping discontinued, give reason	
Pump intake set at	
Pumping Rate	
Duration of Pumping	
Final water level	
If flowing give rate	
Recommended pump depth	

Recommended pump rate	
Well Production	
Disinfected?	

Draw Down & Recovery

Draw Down Time(min)	Draw Down Water level	Recovery Time(min)	Recovery Water level
SWL			
1		1	
2		2	
3		3	
4		4	
5		5	
10		10	
15		15	
20		20	
25		25	

30		30	
40		40	
45		45	
50		50	
60		60	

Water Details

Water Found at Depth	Kind	

Hole Diameter

Depth From	Depth To	Diameter	
0 m	3.35 m	10.92 cm	

--	--	--	--

Audit Number: Z140245

Date Well Completed: November 01, 2011

Date Well Record Received by MOE: December 09, 2011

Related

How to use a Ministry of the Environment map (<https://www.ontario.ca/page/how-use-ministry-environment-map#wells>)

Technical documentation: Metadata record (<https://data.ontario.ca/dataset/well-records/resource/3031344e-e3f2-48d5-888c-c1deadfd2f77>)

Updated: October 18, 2021

Published: March 20, 2014

Map: Well records

This map allows you to search and view well record information from reported wells in Ontario.

Full dataset is available in the Open Data catalogue (<https://data.ontario.ca/dataset/well-records>) .

[Go Back to Map](#)

Well ID

Well ID Number: 7173325

Well Audit Number: Z140246

Well Tag Number: A123878

This table contains information from the original well record and any subsequent updates.

Well Location

Address of Well Location	270 CITY CENTER AVE.
Township	OTTAWA CITY
Lot	
Concession	

County/District/Municipality	OTTAWA-CARLETON
City/Town/Village	Ottawa
Province	ON
Postal Code	n/a
UTM Coordinates	NAD83 — Zone 18 Easting: 443858.00 Northing: 5028529.00
Municipal Plan and Sublot Number	
Other	

Overburden and Bedrock Materials Interval

General Colour	Most Common Material	Other Materials	General Description	Depth From	Depth To
BRWN	SAND	FILL	SOFT	0 m	3.1 m
BRWN	SAND	GRVL	HARD	3.1 m	4.27 m

Annular Space/Abandonment Sealing Record

Depth	Depth	Type of Sealant Used	Volume

From	To	(Material and Type)	Placed
0 m	.31 m	CONCRETE	
.31 m	.91 m	BENSEAL	
.91 m	4.27 m	SAND	

Method of Construction & Well Use

Method of Construction	Well Use
Other Method	
DIRECT PUSH	Monitoring and Test Hole

Status of Well

Test Hole

Construction Record - Casing

Inside Diameter	Open Hole or material	Depth From	Depth To
5.2 cm		0 m	1.22 m

Construction Record - Screen

Outside Diameter	Material	Depth From	Depth To
6.03 cm		1.22 m	4.27 m

Well Contractor and Well Technician Information

Well Contractor's Licence Number: 7241

Results of Well Yield Testing

After test of well yield, water was	
If pumping discontinued, give reason	
Pump intake set at	
Pumping Rate	
Duration of Pumping	
Final water level	
If flowing give rate	
Recommended pump depth	

Recommended pump rate	
Well Production	
Disinfected?	

Draw Down & Recovery

Draw Down Time(min)	Draw Down Water level	Recovery Time(min)	Recovery Water level
SWL			
1		1	
2		2	
3		3	
4		4	
5		5	
10		10	
15		15	
20		20	
25		25	

30		30	
40		40	
45		45	
50		50	
60		60	

Water Details

Water Found at Depth	Kind	

Hole Diameter

Depth From	Depth To	Diameter	
0 m	4.27 m	10.92 cm	

--	--	--

Audit Number: Z140246

Date Well Completed: November 01, 2011

Date Well Record Received by MOE: December 09, 2011

Related

How to use a Ministry of the Environment map (<https://www.ontario.ca/page/how-use-ministry-environment-map#wells>)

Technical documentation: Metadata record (<https://data.ontario.ca/dataset/well-records/resource/3031344e-e3f2-48d5-888c-c1deadfd2f77>)

Updated: October 18, 2021

Published: March 20, 2014

Map: Well records

This map allows you to search and view well record information from reported wells in Ontario.

Full dataset is available in the Open Data catalogue (<https://data.ontario.ca/dataset/well-records>) .

[Go Back to Map](#)

Well ID

Well ID Number: 7179551

Well Audit Number: Z134460

Well Tag Number: A123897

This table contains information from the original well record and any subsequent updates.

Well Location

Address of Well Location	801 ALBERT AVENUE
Township	OTTAWA CITY
Lot	
Concession	

County/District/Municipality	OTTAWA-CARLETON
City/Town/Village	Ottawa
Province	ON
Postal Code	n/a
UTM Coordinates	NAD83 — Zone 18 Easting: 443602.00 Northing: 5028655.00
Municipal Plan and Sublot Number	
Other	

Overburden and Bedrock Materials Interval

General Colour	Most Common Material	Other Materials	General Description	Depth From	Depth To
BLCK	LOAM		SOFT	0 m	.31 m
BRWN	FILL	STNS	SAND	.31 m	2.44 m
GREY	CSND	SILT	SOFT	2.44 m	4.27 m

Annular Space/Abandonment Sealing Record

Depth From	Depth To	Type of Sealant Used (Material and Type)	Volume Placed
0 m	.31 m	FLUSHMOUNT/ CONCRETE	
.31 m	2.44 m	BENTONITE	
2.44 m	4.27 m	FILTER SAND	

Method of Construction & Well Use

Method of Construction	Well Use
Direct Push	
	Monitoring and Test Hole

Status of Well

Monitoring and Test Hole

Construction Record - Casing

Inside Diameter	Open Hole or material	Depth From	Depth To
4.03 cm	PLASTIC	0 m	2.74 m

--	--	--	--	--

Construction Record - Screen

Outside Diameter	Material	Depth From	Depth To	
4.82 cm	PLASTIC	2.74 m	4.27 m	

Well Contractor and Well Technician Information

Well Contractor's Licence Number: 7241

Results of Well Yield Testing

After test of well yield, water was		
If pumping discontinued, give reason		
Pump intake set at		
Pumping Rate		
Duration of Pumping		
Final water level		
If flowing give rate		

Recommended pump depth	
Recommended pump rate	
Well Production	
Disinfected?	

Draw Down & Recovery

Draw Down Time(min)	Draw Down Water level	Recovery Time(min)	Recovery Water level
SWL			
1		1	
2		2	
3		3	
4		4	
5		5	
10		10	
15		15	
20		20	

25		25	
30		30	
40		40	
45		45	
50		50	
60		60	

Water Details

Water Found at Depth	Kind	

Hole Diameter

Depth From	Depth To	Diameter	
0 m	4.27 m	8.25 cm	

Audit Number: Z134460

Date Well Completed: January 09, 2012

Date Well Record Received by MOE: April 17, 2012

Related

How to use a Ministry of the Environment map (<https://www.ontario.ca/page/how-use-ministry-environment-map#wells>)

Technical documentation: Metadata record (<https://data.ontario.ca/dataset/well-records/resource/3031344e-e3f2-48d5-888c-c1deadfd2f77>)

Updated: October 18, 2021
Published: March 20, 2014

Map: Well records

This map allows you to search and view well record information from reported wells in Ontario.

Full dataset is available in the Open Data catalogue (<https://data.ontario.ca/dataset/well-records>) .

[Go Back to Map](#)

Well ID

Well ID Number: 7181433

Well Audit Number: Z135044

Well Tag Number: A123896

This table contains information from the original well record and any subsequent updates.

Well Location

Address of Well Location	801 ALBERT AVE
Township	NEPEAN TOWNSHIP
Lot	
Concession	

County/District/Municipality	OTTAWA-CARLETON
City/Town/Village	Ottawa
Province	ON
Postal Code	n/a
UTM Coordinates	NAD83 — Zone 18 Easting: 443627.00 Northing: 5028633.00
Municipal Plan and Sublot Number	
Other	

Overburden and Bedrock Materials Interval

General Colour	Most Common Material	Other Materials	General Description	Depth From	Depth To
BLCK	LOAM		SOFT	0 m	.31 m
BRWN	SAND	STNS	SOFT	.31 m	2.44 m
	SILT		LOOS	2.44 m	4.27 m

Annular Space/Abandonment Sealing Record

Depth From	Depth To	Type of Sealant Used (Material and Type)	Volume Placed
0 m	.31 m	CONCRETE	
.31 m	2.4 m	BENTONITE	
2.4 m	4.2 m	FILTER SAND	

Method of Construction & Well Use

Method of Construction	Well Use
Direct Push	
	Monitoring

Status of Well

Construction Record - Casing

Inside Diameter	Open Hole or material	Depth From	Depth To
4.03 cm	PLASTIC	0 m	2.7 m

Construction Record - Screen

Outside Diameter	Material	Depth From	Depth To
4.8 cm	PLASTIC	2.7 m	4.2 m

Well Contractor and Well Technician Information

Well Contractor's Licence Number: 7241

Results of Well Yield Testing

After test of well yield, water was	
If pumping discontinued, give reason	
Pump intake set at	
Pumping Rate	
Duration of Pumping	
Final water level	
If flowing give rate	
Recommended pump depth	

Recommended pump rate	
Well Production	
Disinfected?	

Draw Down & Recovery

Draw Down Time(min)	Draw Down Water level	Recovery Time(min)	Recovery Water level
SWL			
1		1	
2		2	
3		3	
4		4	
5		5	
10		10	
15		15	
20		20	

25		25	
30		30	
40		40	
45		45	
50		50	
60		60	

Water Details

Water Found at Depth	Kind	

Hole Diameter

Depth From	Depth To	Diameter	
0 m	4.2 m	8.25 cm	

Audit Number: Z135044

Date Well Completed: January 09, 2012

Date Well Record Received by MOE: May 22, 2012

Related

How to use a Ministry of the Environment map (<https://www.ontario.ca/page/how-use-ministry-environment-map#wells>)

Technical documentation: Metadata record (<https://data.ontario.ca/dataset/well-records/resource/3031344e-e3f2-48d5-888c-c1deadfd2f77>)

Updated: October 18, 2021
Published: March 20, 2014

Map: Well records

This map allows you to search and view well record information from reported wells in Ontario.

Full dataset is available in the Open Data catalogue (<https://data.ontario.ca/dataset/well-records>) .

[Go Back to Map](#)

Well ID

Well ID Number: 7192919

Well Audit Number: Z152964

Well Tag Number: A141858

This table contains information from the original well record and any subsequent updates.

Well Location

Address of Well Location	270 CITY CENTRE ST
Township	OTTAWA CITY
Lot	
Concession	

County/District/Municipality	OTTAWA-CARLETON
City/Town/Village	OTTAWA
Province	ON
Postal Code	n/a
UTM Coordinates	NAD83 — Zone 18 Easting: 443806.00 Northing: 5028520.00
Municipal Plan and Sublot Number	
Other	

Overburden and Bedrock Materials Interval

General Colour	Most Common Material	Other Materials	General Description	Depth From	Depth To
BRWN	----	CSND	DRY	0 m	3.35 m
BRWN	----	CSND	HARD	3.35 m	5.49 m

Annular Space/Abandonment Sealing Record

--	--	--	--	--

Depth From	Depth To	Type of Sealant Used (Material and Type)	Volume Placed
0 m	.31 m	CONCRETE/FLUSHMOUNT	
.31 m	2.13 m	BENSEAL	
2.13 m	5.49 m	SAND	

Method of Construction & Well Use

Method of Construction	Well Use
Rotary (Convent.)	
	Monitoring and Test Hole

Status of Well

Observation Wells

Construction Record - Casing

Inside Diameter	Open Hole or material	Depth From	Depth To
5.2 cm	PLASTIC	0 m	2.44 m

Construction Record - Screen

Outside Diameter	Material	Depth From	Depth To
6.03 cm	PLASTIC	2.44 m	5.49 m

Well Contractor and Well Technician Information

Well Contractor's Licence Number: 7241

Results of Well Yield Testing

After test of well yield, water was	
If pumping discontinued, give reason	
Pump intake set at	
Pumping Rate	
Duration of Pumping	
Final water level	
If flowing give rate	
Recommended pump depth	

Recommended pump rate	
Well Production	
Disinfected?	

Draw Down & Recovery

Draw Down Time(min)	Draw Down Water level	Recovery Time(min)	Recovery Water level
SWL			
1		1	
2		2	
3		3	
4		4	
5		5	
10		10	
15		15	
20		20	
25		25	

30		30	
40		40	
45		45	
50		50	
60		60	

Water Details

Water Found at Depth	Kind	

Hole Diameter

Depth From	Depth To	Diameter	
0 m	5.49 m	10.92 cm	

--	--	--	--

Audit Number: Z152964

Date Well Completed: November 21, 2012

Date Well Record Received by MOE: December 06, 2012

Related

How to use a Ministry of the Environment map (<https://www.ontario.ca/page/how-use-ministry-environment-map#wells>)

Technical documentation: Metadata record (<https://data.ontario.ca/dataset/well-records/resource/3031344e-e3f2-48d5-888c-c1deadfd2f77>)

Updated: October 18, 2021

Published: March 20, 2014

Map: Well records

This map allows you to search and view well record information from reported wells in Ontario.

Full dataset is available in the Open Data catalogue (<https://data.ontario.ca/dataset/well-records>) .

[Go Back to Map](#)

Well ID

Well ID Number: 7192920

Well Audit Number: Z152963

Well Tag Number: A141857

This table contains information from the original well record and any subsequent updates.

Well Location

Address of Well Location	270 CITY CENTRE
Township	OTTAWA CITY
Lot	
Concession	

County/District/Municipality	OTTAWA-CARLETON
City/Town/Village	OTTAWA
Province	ON
Postal Code	n/a
UTM Coordinates	NAD83 — Zone 18 Easting: 443805.00 Northing: 5028524.00
Municipal Plan and Sublot Number	
Other	

Overburden and Bedrock Materials Interval

General Colour	Most Common Material	Other Materials	General Description	Depth From	Depth To
BRWN	SAND	----	DRY	0 m	2.74 m
BRWN	SAND	----		2.74 m	5.49 m

Annular Space/Abandonment Sealing Record

--	--	--	--	--

Depth From	Depth To	Type of Sealant Used (Material and Type)	Volume Placed
0 m	.31 m	CONCRETE/FLUSHMOUNT	
.31 m		BENSEAL AND SAND	

Method of Construction & Well Use

Method of Construction	Well Use
Rotary (Convent.)	
	Monitoring and Test Hole

Status of Well

Observation Wells

Construction Record - Casing

Inside Diameter	Open Hole or material	Depth From	Depth To
5.2 cm	PLASTIC	0 m	2.44 m

Construction Record - Screen

Outside Diameter	Material	Depth From	Depth To
6.03 cm	PLASTIC	2.49 m	5.49 m

Well Contractor and Well Technician Information

Well Contractor's Licence Number: 7241

Results of Well Yield Testing

After test of well yield, water was	
If pumping discontinued, give reason	
Pump intake set at	
Pumping Rate	
Duration of Pumping	
Final water level	
If flowing give rate	
Recommended pump depth	
Recommended pump rate	

Well Production	
Disinfected?	

Draw Down & Recovery

Draw Down Time(min)	Draw Down Water level	Recovery Time(min)	Recovery Water level
SWL			
1		1	
2		2	
3		3	
4		4	
5		5	
10		10	
15		15	
20		20	
25		25	
30		30	

40		40	
45		45	
50		50	
60		60	

Water Details

Water Found at Depth	Kind	

Hole Diameter

Depth From	Depth To	Diameter	
0 m	5.49 m	10.92 cm	

Audit Number: Z152963

Date Well Completed: November 21, 2012

Date Well Record Received by MOE: December 06, 2012

Related

How to use a Ministry of the Environment map (<https://www.ontario.ca/page/how-use-ministry-environment-map#wells>)

Technical documentation: Metadata record (<https://data.ontario.ca/dataset/well-records/resource/3031344e-e3f2-48d5-888c-c1deadfd2f77>)

Updated: October 18, 2021

Published: March 20, 2014

Map: Well records

This map allows you to search and view well record information from reported wells in Ontario.

Full dataset is available in the Open Data catalogue (<https://data.ontario.ca/dataset/well-records>) .

[Go Back to Map](#)

Well ID

Well ID Number: 7192921

Well Audit Number: Z154423

Well Tag Number: A141856

This table contains information from the original well record and any subsequent updates.

Well Location

Address of Well Location	270 CITY CENTRE
Township	OTTAWA CITY
Lot	
Concession	

County/District/Municipality	OTTAWA-CARLETON
City/Town/Village	OTTAWA
Province	ON
Postal Code	n/a
UTM Coordinates	NAD83 — Zone 18 Easting: 443847.00 Northing: 5028541.00
Municipal Plan and Sublot Number	
Other	

Overburden and Bedrock Materials Interval

General Colour	Most Common Material	Other Materials	General Description	Depth From	Depth To
BLCK	MUCK	CLAY	SOFT	0 m	2.74 m
BRWN	----	CSND	HARD	2.74 m	3.35 m

Annular Space/Abandonment Sealing Record

--	--	--	--	--

Depth From	Depth To	Type of Sealant Used (Material and Type)	Volume Placed
0 m	.31 m	CONCRETE/FLUSHMOUNT	
.31 m	.91 m	BENSEAL	
.91 m	3.35 m	SAND	

Method of Construction & Well Use

Method of Construction	Well Use
Rotary (Convent.)	
	Monitoring and Test Hole

Status of Well

Observation Wells

Construction Record - Casing

Inside Diameter	Open Hole or material	Depth From	Depth To
5.2 cm	PLASTIC	0 m	.91 m

Construction Record - Screen

Outside Diameter	Material	Depth From	Depth To
6.03 cm	PLASTIC	.91 m	3.35 m

Well Contractor and Well Technician Information

Well Contractor's Licence Number: 7241

Results of Well Yield Testing

After test of well yield, water was	
If pumping discontinued, give reason	
Pump intake set at	
Pumping Rate	
Duration of Pumping	
Final water level	
If flowing give rate	
Recommended pump depth	

Recommended pump rate	
Well Production	
Disinfected?	

Draw Down & Recovery

Draw Down Time(min)	Draw Down Water level	Recovery Time(min)	Recovery Water level
SWL			
1		1	
2		2	
3		3	
4		4	
5		5	
10		10	
15		15	
20		20	
25		25	

30		30	
40		40	
45		45	
50		50	
60		60	

Water Details

Water Found at Depth	Kind	

Hole Diameter

Depth From	Depth To	Diameter	
0 m	3.35 m	11.43 cm	

--	--	--	--

Audit Number: Z154423

Date Well Completed: November 21, 2012

Date Well Record Received by MOE: December 06, 2012

Related

How to use a Ministry of the Environment map (<https://www.ontario.ca/page/how-use-ministry-environment-map#wells>)

Technical documentation: Metadata record (<https://data.ontario.ca/dataset/well-records/resource/3031344e-e3f2-48d5-888c-c1deadfd2f77>)

Updated: October 18, 2021

Published: March 20, 2014

Map: Well records

This map allows you to search and view well record information from reported wells in Ontario.

Full dataset is available in the Open Data catalogue (<https://data.ontario.ca/dataset/well-records>) .

[Go Back to Map](#)

Well ID

Well ID Number: 7192922

Well Audit Number: Z154422

Well Tag Number: A141855

This table contains information from the original well record and any subsequent updates.

Well Location

Address of Well Location	270 CITY CENTRE AVE
Township	NEPEAN TOWNSHIP
Lot	
Concession	

County/District/Municipality	OTTAWA-CARLETON
City/Town/Village	OTTAWA
Province	ON
Postal Code	n/a
UTM Coordinates	NAD83 — Zone 18 Easting: 443848.00 Northing: 5028545.00
Municipal Plan and Sublot Number	
Other	

Overburden and Bedrock Materials Interval

General Colour	Most Common Material	Other Materials	General Description	Depth From	Depth To
BLCK	MUCK	CLAY	SOFT	0 m	2.74 m
BRWN	----	CSND	HARD	2.74 m	3.66 m

Annular Space/Abandonment Sealing Record

--	--	--	--	--

Depth From	Depth To	Type of Sealant Used (Material and Type)	Volume Placed
0 m	.31 m	CONCRETE/FLUSHMOUNT	
.31 m	.91 m	BENSEAL	
.91 m	3.66 m	SAND	

Method of Construction & Well Use

Method of Construction	Well Use
Rotary (Convent.)	
	Monitoring and Test Hole

Status of Well

Test Hole

Construction Record - Casing

Inside Diameter	Open Hole or material	Depth From	Depth To
5.2 cm	PLASTIC	0 m	1.22 m

Construction Record - Screen

Outside Diameter	Material	Depth From	Depth To
6.03 cm	PLASTIC	1.22 m	3.66 m

Well Contractor and Well Technician Information

Well Contractor's Licence Number: 7241

Results of Well Yield Testing

After test of well yield, water was	
If pumping discontinued, give reason	
Pump intake set at	
Pumping Rate	
Duration of Pumping	
Final water level	
If flowing give rate	
Recommended pump depth	

Recommended pump rate	
Well Production	
Disinfected?	

Draw Down & Recovery

Draw Down Time(min)	Draw Down Water level	Recovery Time(min)	Recovery Water level
SWL			
1		1	
2		2	
3		3	
4		4	
5		5	
10		10	
15		15	
20		20	
25		25	

30		30	
40		40	
45		45	
50		50	
60		60	

Water Details

Water Found at Depth	Kind	

Hole Diameter

Depth From	Depth To	Diameter	
0 m			

--	--	--	--

Audit Number: Z154422

Date Well Completed: November 21, 2012

Date Well Record Received by MOE: December 06, 2012

Related

How to use a Ministry of the Environment map (<https://www.ontario.ca/page/how-use-ministry-environment-map#wells>)

Technical documentation: Metadata record (<https://data.ontario.ca/dataset/well-records/resource/3031344e-e3f2-48d5-888c-c1deadfd2f77>)

Updated: October 18, 2021

Published: March 20, 2014

Map: Well records

This map allows you to search and view well record information from reported wells in Ontario.

Full dataset is available in the Open Data catalogue (<https://data.ontario.ca/dataset/well-records>) .

[Go Back to Map](#)

Well ID

Well ID Number: 7198791

Well Audit Number: Z163916

Well Tag Number: A119051

This table contains information from the original well record and any subsequent updates.

Well Location

Address of Well Location	973 WELLINGTON ST. WEST
Township	OTTAWA CITY
Lot	
Concession	

County/District/Municipality	OTTAWA-CARLETON
City/Town/Village	OTTAWA
Province	ON
Postal Code	n/a
UTM Coordinates	NAD83 — Zone 18 Easting: 443409.00 Northing: 5028334.00
Municipal Plan and Sublot Number	
Other	

Overburden and Bedrock Materials Interval

General Colour	Most Common Material	Other Materials	General Description	Depth From	Depth To
				0 m	.038 m
BRWN	SAND	GRVL	FILL	.038 m	.46 m
GREY	SAND	FILL		.46 m	.62 m

	LMSN	ROCK		.62 m	5.61 m
--	------	------	--	-------	--------

Annular Space/Abandonment Sealing Record

Depth From	Depth To	Type of Sealant Used (Material and Type)	Volume Placed
0 m	2.3 m	BENTONITE PELLETS	
2.3 m	5.61 m	FILTER SAND	

Method of Construction & Well Use

Method of Construction	Well Use
Diamond	
	Test Hole

Status of Well

Observation Wells

Construction Record - Casing

Inside Diameter	Open Hole or material	Depth From	Depth To

3.5 cm	PLASTIC	0 m	2.58 m

Construction Record - Screen

Outside Diameter	Material	Depth From	Depth To
4.1 cm	PLASTIC	2.58 m	5.61 m

Well Contractor and Well Technician Information

Well Contractor's Licence Number: 6964

Results of Well Yield Testing

After test of well yield, water was	
If pumping discontinued, give reason	
Pump intake set at	
Pumping Rate	
Duration of Pumping	
Final water level	

If flowing give rate	
Recommended pump depth	
Recommended pump rate	
Well Production	
Disinfected?	

Draw Down & Recovery

Draw Down Time(min)	Draw Down Water level	Recovery Time(min)	Recovery Water level
SWL			
1		1	
2		2	
3		3	
4		4	
5		5	
10		10	
15		15	

20		20	
25		25	
30		30	
40		40	
45		45	
50		50	
60		60	

Water Details

Water Found at Depth	Kind	
2.387 m		

Hole Diameter

Depth From	Depth To	Diameter	

0 m	.65 m	7.5 cm
.65 m	5.61 m	5.6 cm

Audit Number: Z163916

Date Well Completed: May 09, 2012

Date Well Record Received by MOE: March 19, 2013

Related

How to use a Ministry of the Environment map (<https://www.ontario.ca/page/how-use-ministry-environment-map#wells>)

Technical documentation: Metadata record (<https://data.ontario.ca/dataset/well-records/resource/3031344e-e3f2-48d5-888c-c1deadfd2f77>)

Map: Well records

This map allows you to search and view well record information from reported wells in Ontario.

Full dataset is available in the Open Data catalogue (<https://data.ontario.ca/dataset/well-records>) .

[Go Back to Map](#)

Well ID

Well ID Number: 7200995

Well Audit Number: Z151151

Well Tag Number: A117670

This table contains information from the original well record and any subsequent updates.

Well Location

Address of Well Location	969 WELLINGTON AVE
Township	NEPEAN TOWNSHIP
Lot	
Concession	

County/District/Municipality	OTTAWA-CARLETON
City/Town/Village	OTTAWA
Province	ON
Postal Code	n/a
UTM Coordinates	NAD83 — Zone 18 Easting: 443472.00 Northing: 5028327.00
Municipal Plan and Sublot Number	
Other	

Overburden and Bedrock Materials Interval

General Colour	Most Common Material	Other Materials	General Description	Depth From	Depth To
BRWN	SAND	GRVL	SOFT	0 m	.91 m
GREY	LMSN	HARD	FCRD	.91 m	1.83 m
GREY	LMSN	WTHD		1.83 m	3.66 m

GREY	LMSN	FCRD		3.66 m	5.18 m
------	------	------	--	-----------	-----------

Annular Space/Abandonment Sealing Record

Depth From	Depth To	Type of Sealant Used (Material and Type)	Volume Placed
0 m	.31 m	CONCRETE	
.31 m	1.83 m	GROUT SLURRY BENTONITE	
1.83 m	5.18 m	SAND	

Method of Construction & Well Use

Method of Construction	Well Use
Diamond	
	Monitoring and Test Hole

Status of Well

Monitoring and Test Hole

Construction Record - Casing

Inside	Open Hole or material	Depth	Depth

Diameter		From	To
3.45 cm	PLASTIC	0 m	2.13 m

Construction Record - Screen

Outside Diameter	Material	Depth From	Depth To
4.21 cm	PLASTIC	2.13 m	5.18 m

Well Contractor and Well Technician Information

Well Contractor's Licence Number: 7241

Results of Well Yield Testing

After test of well yield, water was	
If pumping discontinued, give reason	
Pump intake set at	
Pumping Rate	
Duration of Pumping	

Final water level	
If flowing give rate	
Recommended pump depth	
Recommended pump rate	
Well Production	
Disinfected?	

Draw Down & Recovery

Draw Down Time(min)	Draw Down Water level	Recovery Time(min)	Recovery Water level
SWL			
1		1	
2		2	
3		3	
4		4	
5		5	
10		10	

15		15	
20		20	
25		25	
30		30	
40		40	
45		45	
50		50	
60		60	

Water Details

Water Found at Depth	Kind	

Hole Diameter

--	--	--	--

Depth From	Depth To	Diameter
0 m	.91 m	8.25 cm
.91 m	5.18 m	5.71 cm

Audit Number: Z151151

Date Well Completed: March 27, 2013

Date Well Record Received by MOE: April 30, 2013

Related

How to use a Ministry of the Environment map (<https://www.ontario.ca/page/how-use-ministry-environment-map#wells>)

Technical documentation: Metadata record (<https://data.ontario.ca/dataset/well-records/resource/3031344e-e3f2-48d5-888c-c1deadfd2f77>)

Map: Well records

This map allows you to search and view well record information from reported wells in Ontario.

Full dataset is available in the Open Data catalogue (<https://data.ontario.ca/dataset/well-records>) .

[Go Back to Map](#)

Well ID

Well ID Number: 7201951

Well Audit Number: Z168602

Well Tag Number: A145277

This table contains information from the original well record and any subsequent updates.

Well Location

Address of Well Location	79 MONTREAL RD
Township	NEPEAN TOWNSHIP
Lot	
Concession	

County/District/Municipality	OTTAWA-CARLETON
City/Town/Village	Ottawa
Province	ON
Postal Code	n/a
UTM Coordinates	NAD83 — Zone 18 Easting: 443462.00 Northing: 5028327.00
Municipal Plan and Sublot Number	
Other	

Overburden and Bedrock Materials Interval

General Colour	Most Common Material	Other Materials	General Description	Depth From	Depth To
BRWN	FILL		SOFT	0 m	2.44 m
BRWN	TILL		HARD	2.44 m	1.5 m
GREY	SILT		PCKD	1.5 m	4.57 m

GREY	SILT		PCKD	4.57 m	6.1 m
------	------	--	------	-----------	-------

Annular Space/Abandonment Sealing Record

Depth From	Depth To	Type of Sealant Used (Material and Type)	Volume Placed
0 m	.31 m	CONCRETE / FLUSHMOUNT	
.31 m	2.74 m	BENTONITE	
2.74 m	6.1 m	SAND	

Method of Construction & Well Use

Method of Construction	Well Use
Direct Push	
	Monitoring and Test Hole

Status of Well

Test Hole

Construction Record - Casing

Inside	Open Hole or material	Depth	Depth

Diameter		From	To
3.45 cm	PLASTIC	0 m	3.1 m

Construction Record - Screen

Outside Diameter	Material	Depth From	Depth To
4.21 cm	PLASTIC	3.1 m	6.1 m

Well Contractor and Well Technician Information

Well Contractor's Licence Number: 7241

Results of Well Yield Testing

After test of well yield, water was	
If pumping discontinued, give reason	
Pump intake set at	
Pumping Rate	
Duration of Pumping	

Final water level	
If flowing give rate	
Recommended pump depth	
Recommended pump rate	
Well Production	
Disinfected?	

Draw Down & Recovery

Draw Down Time(min)	Draw Down Water level	Recovery Time(min)	Recovery Water level
SWL			
1		1	
2		2	
3		3	
4		4	
5		5	
10		10	

15		15	
20		20	
25		25	
30		30	
40		40	
45		45	
50		50	
60		60	

Water Details

Water Found at Depth	Kind	

Hole Diameter

--	--	--	--

Depth From	Depth To	Diameter
0 m	6.1 m	8.25 cm

Audit Number: Z168602

Date Well Completed: April 16, 2013

Date Well Record Received by MOE: May 27, 2013

Related

How to use a Ministry of the Environment map (<https://www.ontario.ca/page/how-use-ministry-environment-map#wells>)

Technical documentation: Metadata record (<https://data.ontario.ca/dataset/well-records/resource/3031344e-e3f2-48d5-888c-c1deadfd2f77>)

Updated: October 18, 2021

Published: March 20, 2014

Map: Well records

This map allows you to search and view well record information from reported wells in Ontario.

Full dataset is available in the Open Data catalogue (<https://data.ontario.ca/dataset/well-records>) .

[Go Back to Map](#)

Well ID

Well ID Number: 7202037

Well Audit Number: Z168676

Well Tag Number: A145365

This table contains information from the original well record and any subsequent updates.

Well Location

Address of Well Location	250 CITY CENTRE AVE
Township	OTTAWA CITY
Lot	
Concession	

County/District/Municipality	OTTAWA-CARLETON
City/Town/Village	Ottawa
Province	ON
Postal Code	n/a
UTM Coordinates	NAD83 — Zone 18 Easting: 443793.00 Northing: 5028563.00
Municipal Plan and Sublot Number	
Other	

Overburden and Bedrock Materials Interval

General Colour	Most Common Material	Other Materials	General Description	Depth From	Depth To
BLCK		GRVL		0 m	.31 m
BRWN	SAND	STNS		.31 m	1.83 m
BRWN	SAND	STNS		1.83 m	4.57 m

Annular Space/Abandonment Sealing Record

Depth From	Depth To	Type of Sealant Used (Material and Type)	Volume Placed
0 m	.31 m	CONCRETE / FLUSHMOUNT	
.31 m	1.22 m	BENTONITE	
1.22 m	4.57 m	FILTER SAND	

Method of Construction & Well Use

Method of Construction	Well Use
Direct Push	
	Monitoring and Test Hole

Status of Well

Construction Record - Casing

Inside Diameter	Open Hole or material	Depth From	Depth To
4.03 cm	PLASTIC	0 m	1.52 m

Construction Record - Screen

Outside Diameter	Material	Depth From	Depth To
4.82 cm	PLASTIC	1.52 m	4.57 m

Well Contractor and Well Technician Information

Well Contractor's Licence Number: 7241

Results of Well Yield Testing

After test of well yield, water was	
If pumping discontinued, give reason	
Pump intake set at	
Pumping Rate	
Duration of Pumping	
Final water level	
If flowing give rate	
Recommended pump depth	

Recommended pump rate	
Well Production	
Disinfected?	

Draw Down & Recovery

Draw Down Time(min)	Draw Down Water level	Recovery Time(min)	Recovery Water level
SWL			
1		1	
2		2	
3		3	
4		4	
5		5	
10		10	
15		15	
20		20	

25		25	
30		30	
40		40	
45		45	
50		50	
60		60	

Water Details

Water Found at Depth	Kind	

Hole Diameter

Depth From	Depth To	Diameter	
0 m	4.57 m	8.25 cm	

Audit Number: Z168676

Date Well Completed: April 23, 2013

Date Well Record Received by MOE: May 27, 2013

Related

How to use a Ministry of the Environment map (<https://www.ontario.ca/page/how-use-ministry-environment-map#wells>)

Technical documentation: Metadata record (<https://data.ontario.ca/dataset/well-records/resource/3031344e-e3f2-48d5-888c-c1deadfd2f77>)

Updated: October 18, 2021
Published: March 20, 2014

Map: Well records

This map allows you to search and view well record information from reported wells in Ontario.

Full dataset is available in the Open Data catalogue (<https://data.ontario.ca/dataset/well-records>) .

[Go Back to Map](#)

Well ID

Well ID Number: 7202039

Well Audit Number: Z168595

Well Tag Number: A145955

This table contains information from the original well record and any subsequent updates.

Well Location

Address of Well Location	250 CITY CENTRE AVE
Township	OTTAWA CITY
Lot	
Concession	

County/District/Municipality	OTTAWA-CARLETON
City/Town/Village	Ottawa
Province	ON
Postal Code	n/a
UTM Coordinates	NAD83 — Zone 18 Easting: 443807.00 Northing: 5028608.00
Municipal Plan and Sublot Number	
Other	

Overburden and Bedrock Materials Interval

General Colour	Most Common Material	Other Materials	General Description	Depth From	Depth To
BLCK		GRVL	LOOS	0 m	.31 m
BRWN	SAND	GRVL	SOFT	.31 m	2.13 m
GREY	SAND	SILT	PCKD	2.13 m	4.57 m

Annular Space/Abandonment Sealing Record

Depth From	Depth To	Type of Sealant Used (Material and Type)	Volume Placed
0 m	.31 m	CONCRETE/GLUSHMOUNT	
.31 m	1.22 m	BENTONITE	
1.22 m	4.57 m	FILTER SAND	

Method of Construction & Well Use

Method of Construction	Well Use
Direct Push	

Status of Well

Construction Record - Casing

Inside Diameter	Open Hole or material	Depth From	Depth To
4.03 cm	PLASTIC	0 m	1.52 m

Construction Record - Screen

Outside Diameter	Material	Depth From	Depth To
4.82 cm	PLASTIC	1.52 m	4.57 m

Well Contractor and Well Technician Information

Well Contractor's Licence Number: 7241

Results of Well Yield Testing

After test of well yield, water was	
If pumping discontinued, give reason	
Pump intake set at	
Pumping Rate	
Duration of Pumping	
Final water level	
If flowing give rate	
Recommended pump depth	

Recommended pump rate	
Well Production	
Disinfected?	

Draw Down & Recovery

Draw Down Time(min)	Draw Down Water level	Recovery Time(min)	Recovery Water level
SWL			
1		1	
2		2	
3		3	
4		4	
5		5	
10		10	
15		15	
20		20	

25		25	
30		30	
40		40	
45		45	
50		50	
60		60	

Water Details

Water Found at Depth	Kind	

Hole Diameter

Depth From	Depth To	Diameter	
0 m	4.57 m	8.25 cm	

Audit Number: Z168595

Date Well Completed: April 18, 2013

Date Well Record Received by MOE: May 27, 2013

Related

How to use a Ministry of the Environment map (<https://www.ontario.ca/page/how-use-ministry-environment-map#wells>)

Technical documentation: Metadata record (<https://data.ontario.ca/dataset/well-records/resource/3031344e-e3f2-48d5-888c-c1deadfd2f77>)

Updated: October 18, 2021
Published: March 20, 2014

Map: Well records

This map allows you to search and view well record information from reported wells in Ontario.

Full dataset is available in the Open Data catalogue (<https://data.ontario.ca/dataset/well-records>) .

[Go Back to Map](#)

Well ID

Well ID Number: 7202052

Well Audit Number: Z168590

Well Tag Number: A145957

This table contains information from the original well record and any subsequent updates.

Well Location

Address of Well Location	250 CITY CENTRE AVE
Township	OTTAWA CITY
Lot	
Concession	

County/District/Municipality	OTTAWA-CARLETON
City/Town/Village	Ottawa
Province	ON
Postal Code	n/a
UTM Coordinates	NAD83 — Zone 18 Easting: 443815.00 Northing: 5028611.00
Municipal Plan and Sublot Number	
Other	

Overburden and Bedrock Materials Interval

General Colour	Most Common Material	Other Materials	General Description	Depth From	Depth To
BLCK		GRVL	LOOS	0 m	.31 m
BRWN	SAND	GRVL	SOFT	.31 m	2.13 m
GREY	SAND	SILT	PCKD	2.13 m	4.11 m

Annular Space/Abandonment Sealing Record

Depth From	Depth To	Type of Sealant Used (Material and Type)	Volume Placed
0 m	.31 m	CONCRETE/FLUSHMOUNT	
.31 m	.91 m	BENTONITE	
.91 m	4.11 m	FILTER SAND	

Method of Construction & Well Use

Method of Construction	Well Use
Direct Push	
	Monitoring and Test Hole

Status of Well

Test Hole

Construction Record - Casing

Inside Diameter	Open Hole or material	Depth From	Depth To
4.03 cm	PLASTIC	0 m	1.07 m

--	--	--	--	--

Construction Record - Screen

Outside Diameter	Material	Depth From	Depth To	
4.82 cm	PLASTIC	1.07 m	4.11 m	

Well Contractor and Well Technician Information

Well Contractor's Licence Number: 7241

Results of Well Yield Testing

After test of well yield, water was		
If pumping discontinued, give reason		
Pump intake set at		
Pumping Rate		
Duration of Pumping		
Final water level		
If flowing give rate		

Recommended pump depth	
Recommended pump rate	
Well Production	
Disinfected?	

Draw Down & Recovery

Draw Down Time(min)	Draw Down Water level	Recovery Time(min)	Recovery Water level
SWL			
1		1	
2		2	
3		3	
4		4	
5		5	
10		10	
15		15	
20		20	

25		25	
30		30	
40		40	
45		45	
50		50	
60		60	

Water Details

Water Found at Depth	Kind	

Hole Diameter

Depth From	Depth To	Diameter	
0 m	4.11 m	8.25 cm	

Audit Number: Z168590

Date Well Completed: April 18, 2013

Date Well Record Received by MOE: May 27, 2013

Related

How to use a Ministry of the Environment map (<https://www.ontario.ca/page/how-use-ministry-environment-map#wells>)

Technical documentation: Metadata record (<https://data.ontario.ca/dataset/well-records/resource/3031344e-e3f2-48d5-888c-c1deadfd2f77>)

Updated: October 18, 2021
Published: March 20, 2014

Map: Well records

This map allows you to search and view well record information from reported wells in Ontario.

Full dataset is available in the Open Data catalogue (<https://data.ontario.ca/dataset/well-records>) .

[Go Back to Map](#)

Well ID

Well ID Number: 7202053

Well Audit Number: Z168668

Well Tag Number: A145958

This table contains information from the original well record and any subsequent updates.

Well Location

Address of Well Location	250 CITY CENTRE AVE
Township	OTTAWA CITY
Lot	
Concession	

County/District/Municipality	OTTAWA-CARLETON
City/Town/Village	Ottawa
Province	ON
Postal Code	n/a
UTM Coordinates	NAD83 — Zone 18 Easting: 443804.00 Northing: 5028591.00
Municipal Plan and Sublot Number	
Other	

Overburden and Bedrock Materials Interval

General Colour	Most Common Material	Other Materials	General Description	Depth From	Depth To
BLCK		GRVL	LOOS	0 m	.31 m
BRWN	SAND	GRVL	SOFT	.31 m	2.13 m
GREY	SILT	SAND	PCKD	2.13 m	4.57 m

Annular Space/Abandonment Sealing Record

Depth From	Depth To	Type of Sealant Used (Material and Type)	Volume Placed
0 m	.31 m	CONCRETE	
.31 m	1.22 m	BENTONITE	
1.22 m	4.57 m	FILTER SAND	

Method of Construction & Well Use

Method of Construction	Well Use
Direct Push	
	Monitoring and Test Hole

Status of Well

Test Hole

Construction Record - Casing

Inside Diameter	Open Hole or material	Depth From	Depth To
4.03 cm	PLASTIC	0 m	1.52 m

--	--	--	--	--

Construction Record - Screen

Outside Diameter	Material	Depth From	Depth To	
4.82 cm	PLASTIC	1.52 m	4.57 m	

Well Contractor and Well Technician Information

Well Contractor's Licence Number: 7241

Results of Well Yield Testing

After test of well yield, water was		
If pumping discontinued, give reason		
Pump intake set at		
Pumping Rate		
Duration of Pumping		
Final water level		
If flowing give rate		

Recommended pump depth	
Recommended pump rate	
Well Production	
Disinfected?	

Draw Down & Recovery

Draw Down Time(min)	Draw Down Water level	Recovery Time(min)	Recovery Water level
SWL			
1		1	
2		2	
3		3	
4		4	
5		5	
10		10	
15		15	
20		20	

25		25	
30		30	
40		40	
45		45	
50		50	
60		60	

Water Details

Water Found at Depth	Kind	

Hole Diameter

Depth From	Depth To	Diameter	
0 m	4.57 m	8.25 cm	

Audit Number: Z168668

Date Well Completed: April 18, 2013

Date Well Record Received by MOE: May 27, 2013

Related

How to use a Ministry of the Environment map (<https://www.ontario.ca/page/how-use-ministry-environment-map#wells>)

Technical documentation: Metadata record (<https://data.ontario.ca/dataset/well-records/resource/3031344e-e3f2-48d5-888c-c1deadfd2f77>)

Updated: October 18, 2021
Published: March 20, 2014

Map: Well records

This map allows you to search and view well record information from reported wells in Ontario.

Full dataset is available in the Open Data catalogue (<https://data.ontario.ca/dataset/well-records>) .

[Go Back to Map](#)

Well ID

Well ID Number: 7202054

Well Audit Number: Z168669

Well Tag Number: A145959

This table contains information from the original well record and any subsequent updates.

Well Location

Address of Well Location	250 CITY CENTRE AVE
Township	OTTAWA CITY
Lot	
Concession	

County/District/Municipality	OTTAWA-CARLETON
City/Town/Village	Ottawa
Province	ON
Postal Code	n/a
UTM Coordinates	NAD83 — Zone 18 Easting: 443816.00 Northing: 5028588.00
Municipal Plan and Sublot Number	
Other	

Overburden and Bedrock Materials Interval

General Colour	Most Common Material	Other Materials	General Description	Depth From	Depth To
BLCK		GRVL	LOOS	0 m	.31 m
BRWN	SAND	GRVL	SOFT	.31 m	2.74 m
GREY	SILT	GRVL	SOFT	2.74 m	4.57 m

Annular Space/Abandonment Sealing Record

Depth From	Depth To	Type of Sealant Used (Material and Type)	Volume Placed
0 m	.31 m	CONCRETE/FLUSHMOUNT	
.31 m	1.22 m	BENTONITE	
1.22 m	4.57 m	FILTER SAND	

Method of Construction & Well Use

Method of Construction	Well Use
Direct Push	
	Monitoring and Test Hole

Status of Well

Test Hole

Construction Record - Casing

Inside Diameter	Open Hole or material	Depth From	Depth To
4.03 cm	PLASTIC	0 m	1.52 m

--	--	--	--	--

Construction Record - Screen

Outside Diameter	Material	Depth From	Depth To	
4.82 cm	PLASTIC	1.52 m	4.57 m	

Well Contractor and Well Technician Information

Well Contractor's Licence Number: 7241

Results of Well Yield Testing

After test of well yield, water was		
If pumping discontinued, give reason		
Pump intake set at		
Pumping Rate		
Duration of Pumping		
Final water level		
If flowing give rate		

Recommended pump depth	
Recommended pump rate	
Well Production	
Disinfected?	

Draw Down & Recovery

Draw Down Time(min)	Draw Down Water level	Recovery Time(min)	Recovery Water level
SWL			
1		1	
2		2	
3		3	
4		4	
5		5	
10		10	
15		15	
20		20	

25		25	
30		30	
40		40	
45		45	
50		50	
60		60	

Water Details

Water Found at Depth	Kind	

Hole Diameter

Depth From	Depth To	Diameter	
0 m	4.57 m	8.25 cm	

Audit Number: Z168669

Date Well Completed: September 19, 2012

Date Well Record Received by MOE: May 27, 2013

Related

How to use a Ministry of the Environment map (<https://www.ontario.ca/page/how-use-ministry-environment-map#wells>)

Technical documentation: Metadata record (<https://data.ontario.ca/dataset/well-records/resource/3031344e-e3f2-48d5-888c-c1deadfd2f77>)

Updated: October 18, 2021
Published: March 20, 2014

Map: Well records

This map allows you to search and view well record information from reported wells in Ontario.

Full dataset is available in the Open Data catalogue (<https://data.ontario.ca/dataset/well-records>) .

[Go Back to Map](#)

Well ID

Well ID Number: 7202055

Well Audit Number: Z168671

Well Tag Number: A145961

This table contains information from the original well record and any subsequent updates.

Well Location

Address of Well Location	250 CITY CENTER AVE
Township	OTTAWA CITY
Lot	
Concession	

County/District/Municipality	OTTAWA-CARLETON
City/Town/Village	Ottawa
Province	ON
Postal Code	n/a
UTM Coordinates	NAD83 — Zone 18 Easting: 443811.00 Northing: 5028577.00
Municipal Plan and Sublot Number	
Other	

Overburden and Bedrock Materials Interval

General Colour	Most Common Material	Other Materials	General Description	Depth From	Depth To
BLCK		GRVL	LOOS	0 m	.31 m
BRWN	SAND	GRVL	SOFT	.31 m	2.74 m
GREY	SILT	SAND	SOFT	2.74 m	4.57 m

Annular Space/Abandonment Sealing Record

Depth From	Depth To	Type of Sealant Used (Material and Type)	Volume Placed
0 m	.31 m	CONCRETE /FLUSHMOUNT	
.31 m	1.22 m	BENTONITE	
1.22 m	4.57 m	FILTER SAND	

Method of Construction & Well Use

Method of Construction	Well Use
Direct Push	
	Monitoring and Test Hole

Status of Well

Construction Record - Casing

Inside Diameter	Open Hole or material	Depth From	Depth To
4.03 cm	PLASTIC	0 m	1.52 m

Construction Record - Screen

Outside Diameter	Material	Depth From	Depth To
4.82 cm	PLASTIC	1.52 m	4.57 m

Well Contractor and Well Technician Information

Well Contractor's Licence Number: 7241

Results of Well Yield Testing

After test of well yield, water was	
If pumping discontinued, give reason	
Pump intake set at	
Pumping Rate	
Duration of Pumping	
Final water level	
If flowing give rate	
Recommended pump depth	

Recommended pump rate	
Well Production	
Disinfected?	

Draw Down & Recovery

Draw Down Time(min)	Draw Down Water level	Recovery Time(min)	Recovery Water level
SWL			
1		1	
2		2	
3		3	
4		4	
5		5	
10		10	
15		15	
20		20	

25		25	
30		30	
40		40	
45		45	
50		50	
60		60	

Water Details

Water Found at Depth	Kind	

Hole Diameter

Depth From	Depth To	Diameter	
0 m	4.57 m	8.25 cm	

Audit Number: Z168671

Date Well Completed: April 19, 2013

Date Well Record Received by MOE: May 27, 2013

Related

How to use a Ministry of the Environment map (<https://www.ontario.ca/page/how-use-ministry-environment-map#wells>)

Technical documentation: Metadata record (<https://data.ontario.ca/dataset/well-records/resource/3031344e-e3f2-48d5-888c-c1deadfd2f77>)

Updated: October 18, 2021
Published: March 20, 2014

Map: Well records

This map allows you to search and view well record information from reported wells in Ontario.

Full dataset is available in the Open Data catalogue (<https://data.ontario.ca/dataset/well-records>) .

[Go Back to Map](#)

Well ID

Well ID Number: 7202056

Well Audit Number: Z168670

Well Tag Number: A145960

This table contains information from the original well record and any subsequent updates.

Well Location

Address of Well Location	250 CITY CENTRE AVE
Township	OTTAWA CITY
Lot	
Concession	

County/District/Municipality	OTTAWA-CARLETON
City/Town/Village	Ottawa
Province	ON
Postal Code	n/a
UTM Coordinates	NAD83 — Zone 18 Easting: 443799.00 Northing: 5028584.00
Municipal Plan and Sublot Number	
Other	

Overburden and Bedrock Materials Interval

General Colour	Most Common Material	Other Materials	General Description	Depth From	Depth To
BLCK		GRVL	LOOS	0 m	.31 m
BRWN	SAND	GRVL	SOFT	.31 m	2.13 m
GREY	SILT	SAND	SOFT	2.13 m	4.57 m

Annular Space/Abandonment Sealing Record

Depth From	Depth To	Type of Sealant Used (Material and Type)	Volume Placed
0 m	.31 m	CONCRETE/FLUSHMOUNT	
.31 m	1.22 m	BENTONITE	
1.22 m	4.57 m	FILTER SAND	

Method of Construction & Well Use

Method of Construction	Well Use
Direct Push	
	Monitoring and Test Hole

Status of Well

Test Hole

Construction Record - Casing

Inside Diameter	Open Hole or material	Depth From	Depth To
4.03 cm	PLASTIC	0 m	1.52 m

--	--	--	--	--

Construction Record - Screen

Outside Diameter	Material	Depth From	Depth To	
4.82 cm	PLASTIC	1.52 m	4.57 m	

Well Contractor and Well Technician Information

Well Contractor's Licence Number: 7241

Results of Well Yield Testing

After test of well yield, water was		
If pumping discontinued, give reason		
Pump intake set at		
Pumping Rate		
Duration of Pumping		
Final water level		
If flowing give rate		

Recommended pump depth	
Recommended pump rate	
Well Production	
Disinfected?	

Draw Down & Recovery

Draw Down Time(min)	Draw Down Water level	Recovery Time(min)	Recovery Water level
SWL			
1		1	
2		2	
3		3	
4		4	
5		5	
10		10	
15		15	
20		20	

25		25	
30		30	
40		40	
45		45	
50		50	
60		60	

Water Details

Water Found at Depth	Kind	

Hole Diameter

Depth From	Depth To	Diameter	
0 m	4.57 m	8.25 cm	

Audit Number: Z168670

Date Well Completed: April 19, 2013

Date Well Record Received by MOE: May 27, 2013

Related

How to use a Ministry of the Environment map (<https://www.ontario.ca/page/how-use-ministry-environment-map#wells>)

Technical documentation: Metadata record (<https://data.ontario.ca/dataset/well-records/resource/3031344e-e3f2-48d5-888c-c1deadfd2f77>)

Updated: October 18, 2021
Published: March 20, 2014

Map: Well records

This map allows you to search and view well record information from reported wells in Ontario.

Full dataset is available in the Open Data catalogue (<https://data.ontario.ca/dataset/well-records>) .

[Go Back to Map](#)

Well ID

Well ID Number: 7202057

Well Audit Number: Z168673

Well Tag Number: A145963

This table contains information from the original well record and any subsequent updates.

Well Location

Address of Well Location	250 CITY CENTRE AVE
Township	OTTAWA CITY
Lot	
Concession	

County/District/Municipality	OTTAWA-CARLETON
City/Town/Village	Ottawa
Province	ON
Postal Code	n/a
UTM Coordinates	NAD83 — Zone 18 Easting: 443807.00 Northing: 5028570.00
Municipal Plan and Sublot Number	
Other	

Overburden and Bedrock Materials Interval

General Colour	Most Common Material	Other Materials	General Description	Depth From	Depth To
BLCK		GRVL	LOOS	0 m	.31 m
BRWN	SAND	GRVL	SOFT	.31 m	2.74 m
GREY	SILT	GRVL	PCKD	2.74 m	4.57 m

Annular Space/Abandonment Sealing Record

Depth From	Depth To	Type of Sealant Used (Material and Type)	Volume Placed
0 m	.31 m	CONCRETE/FLUSHMOUNT	
.31 m	1.22 m	BENTONITE	
1.22 m	4.57 m	FILTER SAND	

Method of Construction & Well Use

Method of Construction	Well Use
Direct Push	
	Monitoring and Test Hole

Status of Well

Test Hole

Construction Record - Casing

Inside Diameter	Open Hole or material	Depth From	Depth To
4.03 cm	PLASTIC	0 m	1.52 m

--	--	--	--	--

Construction Record - Screen

Outside Diameter	Material	Depth From	Depth To	
4.82 cm	PLASTIC	1.52 m	4.57 m	

Well Contractor and Well Technician Information

Well Contractor's Licence Number: 7241

Results of Well Yield Testing

After test of well yield, water was		
If pumping discontinued, give reason		
Pump intake set at		
Pumping Rate		
Duration of Pumping		
Final water level		
If flowing give rate		

Recommended pump depth	
Recommended pump rate	
Well Production	
Disinfected?	

Draw Down & Recovery

Draw Down Time(min)	Draw Down Water level	Recovery Time(min)	Recovery Water level
SWL			
1		1	
2		2	
3		3	
4		4	
5		5	
10		10	
15		15	
20		20	

25		25	
30		30	
40		40	
45		45	
50		50	
60		60	

Water Details

Water Found at Depth	Kind	

Hole Diameter

Depth From	Depth To	Diameter	
0 m	4.57 m	8.25 cm	

Audit Number: Z168673

Date Well Completed: April 19, 2013

Date Well Record Received by MOE: May 27, 2013

Related

How to use a Ministry of the Environment map (<https://www.ontario.ca/page/how-use-ministry-environment-map#wells>)

Technical documentation: Metadata record (<https://data.ontario.ca/dataset/well-records/resource/3031344e-e3f2-48d5-888c-c1deadfd2f77>)

Updated: October 18, 2021
Published: March 20, 2014

Map: Well records

This map allows you to search and view well record information from reported wells in Ontario.

Full dataset is available in the Open Data catalogue (<https://data.ontario.ca/dataset/well-records>) .

[Go Back to Map](#)

Well ID

Well ID Number: 7202059

Well Audit Number: Z168674

Well Tag Number: A145964

This table contains information from the original well record and any subsequent updates.

Well Location

Address of Well Location	250 CITY CENTRE AVE
Township	OTTAWA CITY
Lot	
Concession	

County/District/Municipality	OTTAWA-CARLETON
City/Town/Village	Ottawa
Province	ON
Postal Code	n/a
UTM Coordinates	NAD83 — Zone 18 Easting: 443821.00 Northing: 5028575.00
Municipal Plan and Sublot Number	
Other	

Overburden and Bedrock Materials Interval

General Colour	Most Common Material	Other Materials	General Description	Depth From	Depth To
BLCK		GRVL	LOOS	0 m	.31 m
BRWN	SAND	GRVL	SOFT	.31 m	2.13 m
GREY	SILT	SAND	SOFT	2.13 m	4.27 m

Annular Space/Abandonment Sealing Record

Depth From	Depth To	Type of Sealant Used (Material and Type)	Volume Placed
0 m	.31 m	CONCRETE/FLUSHMOUNT	
.31 m	.91 m	BENTONITE	
.91 m	4.27 m	FILTER SAND	

Method of Construction & Well Use

Method of Construction	Well Use
Direct Push	
	Monitoring and Test Hole

Status of Well

Test Hole

Construction Record - Casing

Inside Diameter	Open Hole or material	Depth From	Depth To
4.03 cm	PLASTIC	0 m	1.22 m

--	--	--	--	--

Construction Record - Screen

Outside Diameter	Material	Depth From	Depth To	
4.82 cm	PLASTIC	1.22 m	4.27 m	

Well Contractor and Well Technician Information

Well Contractor's Licence Number: 7241

Results of Well Yield Testing

After test of well yield, water was		
If pumping discontinued, give reason		
Pump intake set at		
Pumping Rate		
Duration of Pumping		
Final water level		
If flowing give rate		

Recommended pump depth	
Recommended pump rate	
Well Production	
Disinfected?	

Draw Down & Recovery

Draw Down Time(min)	Draw Down Water level	Recovery Time(min)	Recovery Water level
SWL			
1		1	
2		2	
3		3	
4		4	
5		5	
10		10	
15		15	
20		20	

25		25	
30		30	
40		40	
45		45	
50		50	
60		60	

Water Details

Water Found at Depth	Kind	

Hole Diameter

Depth From	Depth To	Diameter	
0 m	4.27 m	8.25 cm	

Audit Number: Z168674

Date Well Completed: April 19, 2013

Date Well Record Received by MOE: May 27, 2013

Related

How to use a Ministry of the Environment map (<https://www.ontario.ca/page/how-use-ministry-environment-map#wells>)

Technical documentation: Metadata record (<https://data.ontario.ca/dataset/well-records/resource/3031344e-e3f2-48d5-888c-c1deadfd2f77>)

Updated: October 18, 2021
Published: March 20, 2014

Map: Well records

This map allows you to search and view well record information from reported wells in Ontario.

Full dataset is available in the Open Data catalogue (<https://data.ontario.ca/dataset/well-records>) .

[Go Back to Map](#)

Well ID

Well ID Number: 7216640

Well Audit Number: C21873

Well Tag Number: A137238

This table contains information from the original well record and any subsequent updates.

Well Location

Address of Well Location	
Township	OTTAWA CITY
Lot	
Concession	

County/District/Municipality	OTTAWA-CARLETON
City/Town/Village	
Province	ON
Postal Code	n/a
UTM Coordinates	NAD83 — Zone 18 Easting: 443739.00 Northing: 5028276.00
Municipal Plan and Sublot Number	
Other	

Overburden and Bedrock Materials Interval

General Colour	Most Common Material	Other Materials	General Description	Depth From	Depth To

Annular Space/Abandonment Sealing Record

Depth From	Depth To	Type of Sealant Used (Material and Type)	Volume Placed

Method of Construction & Well Use

Method of Construction	Well Use	

Status of Well

Construction Record - Casing

Inside Diameter	Open Hole or material	Depth From	Depth To	

Construction Record - Screen

Outside Diameter	Material	Depth From	Depth To	

Well Contractor and Well Technician Information

Well Contractor's Licence Number: 6964

Results of Well Yield Testing

After test of well yield, water was		
If pumping discontinued, give reason		
Pump intake set at		
Pumping Rate		
Duration of Pumping		
Final water level		
If flowing give rate		
Recommended pump depth		
Recommended pump rate		
Well Production		
Disinfected?		

Draw Down & Recovery

Draw Down	Draw Down	Recovery	Recovery
------------------	------------------	-----------------	-----------------

Time(min)	Water level	Time(min)	Water level
SWL			
1		1	
2		2	
3		3	
4		4	
5		5	
10		10	
15		15	
20		20	
25		25	
30		30	
40		40	
45		45	
50		50	

60		60	

Water Details

Water Found at Depth	Kind	

Hole Diameter

Depth From	Depth To	Diameter	

Audit Number: C21873

Date Well Completed: January 04, 2013

Date Well Record Received by MOE: February 20, 2014

Related

How to use a Ministry of the Environment map (<https://www.ontario.ca/page/how-use-ministry-environment-map#wells>)

Technical documentation: Metadata record (<https://data.ontario.ca/dataset/well-records/resource/3031344e-e3f2-48d5-888c-c1deadfd2f77>)

Updated: October 18, 2021

Map: Well records

This map allows you to search and view well record information from reported wells in Ontario.

Full dataset is available in the Open Data catalogue (<https://data.ontario.ca/dataset/well-records>) .

[Go Back to Map](#)

Well ID

Well ID Number: 7242705

Well Audit Number: Z207772

Well Tag Number: A173741

This table contains information from the original well record and any subsequent updates.

Well Location

Address of Well Location	927 WELLINGTON ST.
Township	NEPEAN TOWNSHIP
Lot	
Concession	

County/District/Municipality	OTTAWA-CARLETON
City/Town/Village	OTTAWA
Province	ON
Postal Code	n/a
UTM Coordinates	NAD83 — Zone 18 Easting: 443529.00 Northing: 5028454.00
Municipal Plan and Sublot Number	
Other	

Overburden and Bedrock Materials Interval

General Colour	Most Common Material	Other Materials	General Description	Depth From	Depth To
BLCK	GRVL		LOOS	0 m	.31 m
BRWN	SAND	GRVL	SOFT	.31 m	1.54 m
GREY	SILT	SAND	STNS	1.54 m	4.57 m

BRWN	SAND	SILT	SOFT	4.57 m	5.49 m
GREY	SILT	STNS	DNSE	5.49 m	6.1 m

Annular Space/Abandonment Sealing Record

Depth From	Depth To	Type of Sealant Used (Material and Type)	Volume Placed
0 m	.31 m	CONCRETE/FLUSHMOUNT	
.31 m	2.74 m	BENTONITE	
2.74 m	6.1 m	FILTER SAND	

Method of Construction & Well Use

Method of Construction	Well Use
Direct Push	
	Monitoring and Test Hole

Status of Well

Abandoned-Quality

Construction Record - Casing

Inside Diameter	Open Hole or material	Depth From	Depth To	
4.03 cm	PLASTIC	0 m	3.1 m	

Construction Record - Screen

Outside Diameter	Material	Depth From	Depth To	
4.82 cm	PLASTIC	3.1 m	6.1 m	

Well Contractor and Well Technician Information

Well Contractor's Licence Number: 7241

Results of Well Yield Testing

After test of well yield, water was		
If pumping discontinued, give reason		
Pump intake set at		
Pumping Rate		

Duration of Pumping	
Final water level	
If flowing give rate	
Recommended pump depth	
Recommended pump rate	
Well Production	
Disinfected?	

Draw Down & Recovery

Draw Down Time(min)	Draw Down Water level	Recovery Time(min)	Recovery Water level
SWL			
1		1	
2		2	
3		3	
4		4	

5		5	
10		10	
15		15	
20		20	
25		25	
30		30	
40		40	
45		45	
50		50	
60		60	

Water Details

Water Found at Depth	Kind	

Hole Diameter

Depth From	Depth To	Diameter
0 m	6.1 m	8.25 cm

Audit Number: Z207772

Date Well Completed: May 04, 2015

Date Well Record Received by MOE: June 09, 2015

Related

How to use a Ministry of the Environment map (<https://www.ontario.ca/page/how-use-ministry-environment-map#wells>)

Technical documentation: Metadata record (<https://data.ontario.ca/dataset/well-records/resource/3031344e-e3f2-48d5-888c-c1deadfd2f77>)

Updated: October 18, 2021
Published: March 20, 2014

Map: Well records

This map allows you to search and view well record information from reported wells in Ontario.

Full dataset is available in the Open Data catalogue (<https://data.ontario.ca/dataset/well-records>) .

[Go Back to Map](#)

Well ID

Well ID Number: 7246038

Well Audit Number: Z215235

Well Tag Number: A178530

This table contains information from the original well record and any subsequent updates.

Well Location

Address of Well Location	927 WELLINGTON ST.
Township	OTTAWA CITY
Lot	
Concession	

County/District/Municipality	OTTAWA-CARLETON
City/Town/Village	OTTAWA
Province	ON
Postal Code	n/a
UTM Coordinates	NAD83 — Zone 18 Easting: 443533.00 Northing: 5028453.00
Municipal Plan and Sublot Number	
Other	

Overburden and Bedrock Materials Interval

General Colour	Most Common Material	Other Materials	General Description	Depth From	Depth To
BLCK		GRVL	DNSE	0 m	.31 m
BRWN	SAND	CLAY	SOFT	.31 m	2.13 m
GREY	SILT	SAND	DNSE	2.13 m	5.79 m

Annular Space/Abandonment Sealing Record

Depth From	Depth To	Type of Sealant Used (Material and Type)	Volume Placed
0 m	.31 m	CONCRETE/FLUSHMOUNT	
.31 m	2.44 m	BENTONITE	
2.44 m	5.79 m	FILTER SAND	

Method of Construction & Well Use

Method of Construction	Well Use
Direct Push	
	Monitoring and Test Hole

Status of Well

Observation Wells

Construction Record - Casing

Inside Diameter	Open Hole or material	Depth From	Depth To
4.03 cm	PLASTIC	0 m	2.74 m

--	--	--	--	--

Construction Record - Screen

Outside Diameter	Material	Depth From	Depth To	
4.82 cm	PLASTIC	2.74 m	5.79 m	

Well Contractor and Well Technician Information

Well Contractor's Licence Number: 7241

Results of Well Yield Testing

After test of well yield, water was		
If pumping discontinued, give reason		
Pump intake set at		
Pumping Rate		
Duration of Pumping		
Final water level		
If flowing give rate		

Recommended pump depth	
Recommended pump rate	
Well Production	
Disinfected?	

Draw Down & Recovery

Draw Down Time(min)	Draw Down Water level	Recovery Time(min)	Recovery Water level
SWL			
1		1	
2		2	
3		3	
4		4	
5		5	
10		10	
15		15	
20		20	

25		25	
30		30	
40		40	
45		45	
50		50	
60		60	

Water Details

Water Found at Depth	Kind	

Hole Diameter

Depth From	Depth To	Diameter	
0 m	5.79 m	8.25 cm	

Audit Number: Z215235

Date Well Completed: July 07, 2015

Date Well Record Received by MOE: August 05, 2015

Related

How to use a Ministry of the Environment map (<https://www.ontario.ca/page/how-use-ministry-environment-map#wells>)

Technical documentation: Metadata record (<https://data.ontario.ca/dataset/well-records/resource/3031344e-e3f2-48d5-888c-c1deadfd2f77>)

Updated: October 18, 2021
Published: March 20, 2014

Map: Well records

This map allows you to search and view well record information from reported wells in Ontario.

Full dataset is available in the Open Data catalogue (<https://data.ontario.ca/dataset/well-records>) .

[Go Back to Map](#)

Well ID

Well ID Number: 7246039

Well Audit Number: Z215236

Well Tag Number: A178521

This table contains information from the original well record and any subsequent updates.

Well Location

Address of Well Location	927 WELLINGTON ST.
Township	OTTAWA CITY
Lot	
Concession	

County/District/Municipality	OTTAWA-CARLETON
City/Town/Village	OTTAWA
Province	ON
Postal Code	n/a
UTM Coordinates	NAD83 — Zone 18 Easting: 443527.00 Northing: 5028448.00
Municipal Plan and Sublot Number	
Other	

Overburden and Bedrock Materials Interval

General Colour	Most Common Material	Other Materials	General Description	Depth From	Depth To
BLCK	GRVL	DNSE		0 m	.31 m
BRWN	SAND	SOFT		.31 m	1.83 m
GREY	SILT	DNSE		1.83 m	5.18 m

Annular Space/Abandonment Sealing Record

Depth From	Depth To	Type of Sealant Used (Material and Type)	Volume Placed
0 m	.31 m	CONCRETE/FLUSHMOUNT	
.31 m	1.83 m	BENTONITE	
1.83 m	5.18 m	FILTER SAND	

Method of Construction & Well Use

Method of Construction	Well Use
Direct Push	
	Monitoring and Test Hole

Status of Well

Observation Wells

Construction Record - Casing

Inside Diameter	Open Hole or material	Depth From	Depth To
4.03 cm	PLASTIC	0 m	2.13 m

--	--	--	--	--

Construction Record - Screen

Outside Diameter	Material	Depth From	Depth To	
4.82 cm	PLASTIC	2.13 m	5.18 m	

Well Contractor and Well Technician Information

Well Contractor's Licence Number: 7241

Results of Well Yield Testing

After test of well yield, water was		
If pumping discontinued, give reason		
Pump intake set at		
Pumping Rate		
Duration of Pumping		
Final water level		
If flowing give rate		

Recommended pump depth	
Recommended pump rate	
Well Production	
Disinfected?	

Draw Down & Recovery

Draw Down Time(min)	Draw Down Water level	Recovery Time(min)	Recovery Water level
SWL			
1		1	
2		2	
3		3	
4		4	
5		5	
10		10	
15		15	
20		20	

25		25	
30		30	
40		40	
45		45	
50		50	
60		60	

Water Details

Water Found at Depth	Kind	

Hole Diameter

Depth From	Depth To	Diameter	
0 m	5.18 m	8.25 cm	

Audit Number: Z215236

Date Well Completed: July 07, 2015

Date Well Record Received by MOE: August 05, 2015

Related

How to use a Ministry of the Environment map (<https://www.ontario.ca/page/how-use-ministry-environment-map#wells>)

Technical documentation: Metadata record (<https://data.ontario.ca/dataset/well-records/resource/3031344e-e3f2-48d5-888c-c1deadfd2f77>)

Updated: October 18, 2021
Published: March 20, 2014

Map: Well records

This map allows you to search and view well record information from reported wells in Ontario.

Full dataset is available in the Open Data catalogue (<https://data.ontario.ca/dataset/well-records>) .

[Go Back to Map](#)

Well ID

Well ID Number: 7246040

Well Audit Number: Z215234

Well Tag Number: A165700

This table contains information from the original well record and any subsequent updates.

Well Location

Address of Well Location	927 WELLINGTON ST.
Township	NEPEAN TOWNSHIP
Lot	
Concession	

County/District/Municipality	OTTAWA-CARLETON
City/Town/Village	OTTAWA
Province	ON
Postal Code	n/a
UTM Coordinates	NAD83 — Zone 18 Easting: 443522.00 Northing: 5028458.00
Municipal Plan and Sublot Number	
Other	

Overburden and Bedrock Materials Interval

General Colour	Most Common Material	Other Materials	General Description	Depth From	Depth To
BLCK		GRVL	DNSE	0 m	.31 m
BRWN	SAND	CLAY	SOFT	.31 m	1.83 m
GREY	SILT	SAND	GRVL	1.83 m	5.18 m

Annular Space/Abandonment Sealing Record

Depth From	Depth To	Type of Sealant Used (Material and Type)	Volume Placed
0 m	.31 m	CONCRETE/FLUSHMOUNT	
.31 m	1.83 m	BENTONITE	
1.83 m	5.18 m	FILTER SAND	

Method of Construction & Well Use

Method of Construction	Well Use
Direct Push	
	Monitoring and Test Hole

Status of Well

Observation Wells

Construction Record - Casing

Inside Diameter	Open Hole or material	Depth From	Depth To
4.03 cm	PLASTIC	0 m	2.13 m

--	--	--	--	--

Construction Record - Screen

Outside Diameter	Material	Depth From	Depth To	
4.82 cm	PLASTIC	2.13 m	5.18 m	

Well Contractor and Well Technician Information

Well Contractor's Licence Number: 7241

Results of Well Yield Testing

After test of well yield, water was		
If pumping discontinued, give reason		
Pump intake set at		
Pumping Rate		
Duration of Pumping		
Final water level		
If flowing give rate		

Recommended pump depth	
Recommended pump rate	
Well Production	
Disinfected?	

Draw Down & Recovery

Draw Down Time(min)	Draw Down Water level	Recovery Time(min)	Recovery Water level
SWL			
1		1	
2		2	
3		3	
4		4	
5		5	
10		10	
15		15	
20		20	

25		25	
30		30	
40		40	
45		45	
50		50	
60		60	

Water Details

Water Found at Depth	Kind	

Hole Diameter

Depth From	Depth To	Diameter	
0 m	5.18 m	8.25 cm	

Audit Number: Z215234

Date Well Completed: July 07, 2015

Date Well Record Received by MOE: August 05, 2015

Related

How to use a Ministry of the Environment map (<https://www.ontario.ca/page/how-use-ministry-environment-map#wells>)

Technical documentation: Metadata record (<https://data.ontario.ca/dataset/well-records/resource/3031344e-e3f2-48d5-888c-c1deadfd2f77>)

Updated: October 18, 2021
Published: March 20, 2014

Map: Well records

This map allows you to search and view well record information from reported wells in Ontario.

Full dataset is available in the Open Data catalogue (<https://data.ontario.ca/dataset/well-records>) .

[Go Back to Map](#)

Well ID

Well ID Number: 7265885

Well Audit Number: Z227946

Well Tag Number: A183856

This table contains information from the original well record and any subsequent updates.

Well Location

Address of Well Location	801 ALBERT STREET
Township	OTTAWA CITY
Lot	
Concession	

County/District/Municipality	OTTAWA-CARLETON
City/Town/Village	Ottawa
Province	ON
Postal Code	n/a
UTM Coordinates	NAD83 — Zone 18 Easting: 443577.00 Northing: 5028626.00
Municipal Plan and Sublot Number	
Other	

Overburden and Bedrock Materials Interval

General Colour	Most Common Material	Other Materials	General Description	Depth From	Depth To
	TILL			0 m	10.52 m

Annular Space/Abandonment Sealing Record

Depth From	Depth To	Type of Sealant Used (Material and Type)	Volume Placed

.1 m	1.5 m	BENTONITE	
4.9 m	10.52 m	BENTONITE	

Method of Construction & Well Use

Method of Construction	Well Use
H.S.A.	
	Monitoring

Status of Well

Observation Wells

Construction Record - Casing

Inside Diameter	Open Hole or material	Depth From	Depth To
5.08 cm	PLASTIC	0 m	1.83 m

Construction Record - Screen

Outside Diameter	Material	Depth From	Depth To

5.89 cm	PLASTIC	1.83 m	4.9 m

Well Contractor and Well Technician Information

Well Contractor's Licence Number: 7328

Results of Well Yield Testing

After test of well yield, water was	
If pumping discontinued, give reason	
Pump intake set at	
Pumping Rate	
Duration of Pumping	
Final water level	
If flowing give rate	
Recommended pump depth	
Recommended pump rate	
Well Production	

Disinfected?

Draw Down & Recovery

Draw Down Time(min)	Draw Down Water level	Recovery Time(min)	Recovery Water level
SWL			
1		1	
2		2	
3		3	
4		4	
5		5	
10		10	
15		15	
20		20	
25		25	
30		30	
40		40	

45		45	
50		50	
60		60	

Water Details

Water Found at Depth	Kind	
2.2 m	Untested	

Hole Diameter

Depth From	Depth To	Diameter	
0 m	10.52 m	20.3 cm	

Audit Number: Z227946

Date Well Completed: November 26, 2015

Date Well Record Received by MOE: July 04, 2016

Related

How to use a Ministry of the Environment map (<https://www.ontario.ca/page/how-use-ministry-environment-map#wells>)

Technical documentation: Metadata record (<https://data.ontario.ca/dataset/well-records/resource/3031344e-e3f2-48d5-888c-c1deadfd2f77>)

Updated: October 18, 2021

Published: March 20, 2014

Map: Well records

This map allows you to search and view well record information from reported wells in Ontario.

Full dataset is available in the Open Data catalogue (<https://data.ontario.ca/dataset/well-records>) .

[Go Back to Map](#)

Well ID

Well ID Number: 7265886

Well Audit Number: Z227945

Well Tag Number: A183863

This table contains information from the original well record and any subsequent updates.

Well Location

Address of Well Location	801 ALBERT STREET
Township	OTTAWA CITY
Lot	
Concession	

County/District/Municipality	OTTAWA-CARLETON
City/Town/Village	Ottawa
Province	ON
Postal Code	n/a
UTM Coordinates	NAD83 — Zone 18 Easting: 443598.00 Northing: 5028575.00
Municipal Plan and Sublot Number	
Other	

Overburden and Bedrock Materials Interval

General Colour	Most Common Material	Other Materials	General Description	Depth From	Depth To
	FILL			0 m	4.57 m
	TILL			4.57 m	14.4 m

Annular Space/Abandonment Sealing Record

--	--	--	--	--

Depth From	Depth To	Type of Sealant Used (Material and Type)	Volume Placed
.3 m	6.3 m	BENTONITE	
9.75 m	14.4 m	BENTONITE	

Method of Construction & Well Use

Method of Construction	Well Use
H.S.A.	
	Monitoring

Status of Well

Observation Wells

Construction Record - Casing

Inside Diameter	Open Hole or material	Depth From	Depth To
5.08 cm	PLASTIC	0 m	6.71 m

Construction Record - Screen

Outside Diameter	Material	Depth From	Depth To
5.89 cm	PLASTIC	6.71 m	9.75 m

Well Contractor and Well Technician Information

Well Contractor's Licence Number: 7328

Results of Well Yield Testing

After test of well yield, water was	
If pumping discontinued, give reason	
Pump intake set at	
Pumping Rate	
Duration of Pumping	
Final water level	
If flowing give rate	
Recommended pump depth	
Recommended pump rate	

Well Production	
Disinfected?	

Draw Down & Recovery

Draw Down Time(min)	Draw Down Water level	Recovery Time(min)	Recovery Water level
SWL			
1		1	
2		2	
3		3	
4		4	
5		5	
10		10	
15		15	
20		20	
25		25	
30		30	

40		40	
45		45	
50		50	
60		60	

Water Details

Water Found at Depth	Kind	
6.3 m	Untested	

Hole Diameter

Depth From	Depth To	Diameter	
0 m	14.4 m	20.3 cm	

Audit Number: Z227945

Date Well Completed: November 25, 2015

Date Well Record Received by MOE: July 04, 2016

Related

How to use a Ministry of the Environment map (<https://www.ontario.ca/page/how-use-ministry-environment-map#wells>)

Technical documentation: Metadata record (<https://data.ontario.ca/dataset/well-records/resource/3031344e-e3f2-48d5-888c-c1deadfd2f77>)

Updated: October 18, 2021

Published: March 20, 2014

Map: Well records

This map allows you to search and view well record information from reported wells in Ontario.

Full dataset is available in the Open Data catalogue (<https://data.ontario.ca/dataset/well-records>) .

[Go Back to Map](#)

Well ID

Well ID Number: 7265887

Well Audit Number: Z227944

Well Tag Number: A183865

This table contains information from the original well record and any subsequent updates.

Well Location

Address of Well Location	801 ALBERT STREET
Township	OTTAWA CITY
Lot	
Concession	

County/District/Municipality	OTTAWA-CARLETON
City/Town/Village	OTTAWA
Province	ON
Postal Code	n/a
UTM Coordinates	NAD83 — Zone 18 Easting: 443561.00 Northing: 5028553.00
Municipal Plan and Sublot Number	
Other	

Overburden and Bedrock Materials Interval

General Colour	Most Common Material	Other Materials	General Description	Depth From	Depth To
	FILL			0 m	4.4 m
	TILL			4.4 m	14.73 m

Annular Space/Abandonment Sealing Record

Depth	Depth	Type of Sealant Used	Volume

From	To	(Material and Type)	Placed
.3 m	2.3 m	BENTONITE	
10.7 m	14.73 m	BENTONITE	

Method of Construction & Well Use

Method of Construction	Well Use
H.S.A.	
	Monitoring

Status of Well

Observation Wells

Construction Record - Casing

Inside Diameter	Open Hole or material	Depth From	Depth To
5.08 cm	PLASTIC	0 m	7.62 m

Construction Record - Screen

--	--	--	--

Outside Diameter	Material	Depth From	Depth To
5.89 cm	PLASTIC	7.62 m	10.7 m

Well Contractor and Well Technician Information

Well Contractor's Licence Number: 7328

Results of Well Yield Testing

After test of well yield, water was	
If pumping discontinued, give reason	
Pump intake set at	
Pumping Rate	
Duration of Pumping	
Final water level	
If flowing give rate	
Recommended pump depth	
Recommended pump rate	

Well Production	
Disinfected?	

Draw Down & Recovery

Draw Down Time(min)	Draw Down Water level	Recovery Time(min)	Recovery Water level
SWL			
1		1	
2		2	
3		3	
4		4	
5		5	
10		10	
15		15	
20		20	
25		25	
30		30	

40		40	
45		45	
50		50	
60		60	

Water Details

Water Found at Depth	Kind	
7.93 m	Untested	

Hole Diameter

Depth From	Depth To	Diameter	
0 m	14.73 m	20.3 cm	

Audit Number: Z227944

Date Well Completed: November 24, 2015

Date Well Record Received by MOE: July 04, 2016

Related

How to use a Ministry of the Environment map (<https://www.ontario.ca/page/how-use-ministry-environment-map#wells>)

Technical documentation: Metadata record (<https://data.ontario.ca/dataset/well-records/resource/3031344e-e3f2-48d5-888c-c1deadfd2f77>)

Updated: October 18, 2021

Published: March 20, 2014

Map: Well records

This map allows you to search and view well record information from reported wells in Ontario.

Full dataset is available in the Open Data catalogue (<https://data.ontario.ca/dataset/well-records>) .

[Go Back to Map](#)

Well ID

Well ID Number: 7265888

Well Audit Number: Z227941

Well Tag Number: A183806

This table contains information from the original well record and any subsequent updates.

Well Location

Address of Well Location	801 ALBERT STREET
Township	NEPEAN TOWNSHIP
Lot	
Concession	

County/District/Municipality	OTTAWA-CARLETON
City/Town/Village	Ottawa
Province	ON
Postal Code	n/a
UTM Coordinates	NAD83 — Zone 18 Easting: 443599.00 Northing: 5028598.00
Municipal Plan and Sublot Number	
Other	

Overburden and Bedrock Materials Interval

General Colour	Most Common Material	Other Materials	General Description	Depth From	Depth To
BRWN	FILL	SAND	GRVL	0 m	2.4 m
GREY	TILL	SILT	GRVL	2.4 m	10.8 m
GREY	LMSN			10.8 m	12.72 m

Annular Space/Abandonment Sealing Record

Depth From	Depth To	Type of Sealant Used (Material and Type)	Volume Placed	
.3 m	1.5 m	BENTONITE		
4.6 m	12.2 m	BENTONITE		

Method of Construction & Well Use

Method of Construction	Well Use	
Diamond		
HSA		

Status of Well

Construction Record - Casing

Inside Diameter	Open Hole or material	Depth From	Depth To	
3.18 cm	OPEN HOLE	0 m	1.82 m	

Construction Record - Screen

Outside Diameter	Material	Depth From	Depth To
3.89 cm	PLASTIC	1.82 m	4 m

Well Contractor and Well Technician Information

Well Contractor's Licence Number: 7328

Results of Well Yield Testing

After test of well yield, water was	
If pumping discontinued, give reason	
Pump intake set at	
Pumping Rate	
Duration of Pumping	
Final water level	
If flowing give rate	
Recommended pump depth	

Recommended pump rate	
Well Production	
Disinfected?	

Draw Down & Recovery

Draw Down Time(min)	Draw Down Water level	Recovery Time(min)	Recovery Water level
SWL			
1		1	
2		2	
3		3	
4		4	
5		5	
10		10	
15		15	
20		20	
25		25	

30		30	
40		40	
45		45	
50		50	
60		60	

Water Details

Water Found at Depth	Kind	
1.84 m	Untested	

Hole Diameter

Depth From	Depth To	Diameter	
.76 m	7.6 m	20.3 cm	
7.6 m	12.22 m	7.62 cm	

--	--	--

Audit Number: Z227941

Date Well Completed: November 23, 2015

Date Well Record Received by MOE: July 04, 2016

Related

How to use a Ministry of the Environment map (<https://www.ontario.ca/page/how-use-ministry-environment-map#wells>)

Technical documentation: Metadata record (<https://data.ontario.ca/dataset/well-records/resource/3031344e-e3f2-48d5-888c-c1deadfd2f77>)

Updated: October 18, 2021

Published: March 20, 2014

Map: Well records

This map allows you to search and view well record information from reported wells in Ontario.

Full dataset is available in the Open Data catalogue (<https://data.ontario.ca/dataset/well-records>) .

[Go Back to Map](#)

Well ID

Well ID Number: 7267503

Well Audit Number: Z229792

Well Tag Number: A169777

This table contains information from the original well record and any subsequent updates.

Well Location

Address of Well Location	128 BAYVIEW AVE
Township	OTTAWA CITY
Lot	
Concession	

County/District/Municipality	OTTAWA-CARLETON
City/Town/Village	OTTAWA
Province	ON
Postal Code	n/a
UTM Coordinates	NAD83 — Zone 18 Easting: 443342.00 Northing: 5028441.00
Municipal Plan and Sublot Number	
Other	

Overburden and Bedrock Materials Interval

General Colour	Most Common Material	Other Materials	General Description	Depth From	Depth To
BRWN	LOAM	FILL	LOOS	0 m	.91 m
GREY	LMSN		LYRD	.91 m	10.67 m

Annular Space/Abandonment Sealing Record

Depth	Depth	Type of Sealant Used	Volume

From	To	(Material and Type)	Placed
0 m	.31 m	CONCRETE,FLUSHMOUNT	
.31 m	7.32 m	BENTONITE	
7.32 m	10.67 m	FILTER SAND	

Method of Construction & Well Use

Method of Construction	Well Use
Air Percussion	
	Monitoring and Test Hole

Status of Well

Monitoring and Test Hole

Construction Record - Casing

Inside Diameter	Open Hole or material	Depth From	Depth To
5.2 cm	PLASTIC	0 m	7.62 m

Construction Record - Screen

Outside Diameter	Material	Depth From	Depth To
6.03 cm	PLASTIC	7.62 m	10.67 m

Well Contractor and Well Technician Information

Well Contractor's Licence Number: 7241

Results of Well Yield Testing

After test of well yield, water was	
If pumping discontinued, give reason	
Pump intake set at	
Pumping Rate	
Duration of Pumping	
Final water level	
If flowing give rate	
Recommended pump depth	

Recommended pump rate	
Well Production	
Disinfected?	

Draw Down & Recovery

Draw Down Time(min)	Draw Down Water level	Recovery Time(min)	Recovery Water level
SWL			
1		1	
2		2	
3		3	
4		4	
5		5	
10		10	
15		15	
20		20	
25		25	

30		30	
40		40	
45		45	
50		50	
60		60	

Water Details

Water Found at Depth	Kind	

Hole Diameter

Depth From	Depth To	Diameter	
0 m	1.22 m	11.43 cm	
1.22 m	10.67 m	7.62 cm	

--	--	--	--

Audit Number: Z229792

Date Well Completed: June 23, 2016

Date Well Record Received by MOE: July 21, 2016

Related

How to use a Ministry of the Environment map (<https://www.ontario.ca/page/how-use-ministry-environment-map#wells>)

Technical documentation: Metadata record (<https://data.ontario.ca/dataset/well-records/resource/3031344e-e3f2-48d5-888c-c1deadfd2f77>)

Updated: October 18, 2021

Published: March 20, 2014

Map: Well records

This map allows you to search and view well record information from reported wells in Ontario.

Full dataset is available in the Open Data catalogue (<https://data.ontario.ca/dataset/well-records>) .

[Go Back to Map](#)

Well ID

Well ID Number: 7267504

Well Audit Number: Z229793

Well Tag Number: A156178

This table contains information from the original well record and any subsequent updates.

Well Location

Address of Well Location	128 BAYVIEW AVE
Township	NEPEAN TOWNSHIP
Lot	
Concession	

County/District/Municipality	OTTAWA-CARLETON
City/Town/Village	OTTAWA
Province	ON
Postal Code	n/a
UTM Coordinates	NAD83 — Zone 18 Easting: 443359.00 Northing: 5028477.00
Municipal Plan and Sublot Number	
Other	

Overburden and Bedrock Materials Interval

General Colour	Most Common Material	Other Materials	General Description	Depth From	Depth To
BRWN	LOAM	FILL	LOOS	0 m	.61 m
GREY	LMSN		LYRD	.61 m	7.62 m

Annular Space/Abandonment Sealing Record

Depth	Depth	Type of Sealant Used	Volume

From	To	(Material and Type)	Placed
0 m	.31 m	CONCRETE/FLUSHMOUNT	
.31 m	4.27 m	BENTONITE	
4.27 m	7.62 m	FILTER SAND	

Method of Construction & Well Use

Method of Construction	Well Use
Air Percussion	
	Monitoring and Test Hole

Status of Well

Monitoring and Test Hole

Construction Record - Casing

Inside Diameter	Open Hole or material	Depth From	Depth To
5.2 cm	PLASTIC	0 m	4.57 m

Construction Record - Screen

Outside Diameter	Material	Depth From	Depth To
6.03 cm	PLASTIC	4.57 m	7.62 m

Well Contractor and Well Technician Information

Well Contractor's Licence Number: 7241

Results of Well Yield Testing

After test of well yield, water was	
If pumping discontinued, give reason	
Pump intake set at	
Pumping Rate	
Duration of Pumping	
Final water level	
If flowing give rate	
Recommended pump depth	

Recommended pump rate	
Well Production	
Disinfected?	

Draw Down & Recovery

Draw Down Time(min)	Draw Down Water level	Recovery Time(min)	Recovery Water level
SWL			
1		1	
2		2	
3		3	
4		4	
5		5	
10		10	
15		15	
20		20	
25		25	

30		30	
40		40	
45		45	
50		50	
60		60	

Water Details

Water Found at Depth	Kind	

Hole Diameter

Depth From	Depth To	Diameter	
0 m	1.22 m	11.43 cm	
1.22 m	7.62 m	7.62 cm	

--	--	--	--

Audit Number: Z229793

Date Well Completed: June 23, 2016

Date Well Record Received by MOE: July 21, 2016

Related

How to use a Ministry of the Environment map (<https://www.ontario.ca/page/how-use-ministry-environment-map#wells>)

Technical documentation: Metadata record (<https://data.ontario.ca/dataset/well-records/resource/3031344e-e3f2-48d5-888c-c1deadfd2f77>)

Updated: October 18, 2021

Published: March 20, 2014

Map: Well records

This map allows you to search and view well record information from reported wells in Ontario.

Full dataset is available in the Open Data catalogue (<https://data.ontario.ca/dataset/well-records>) .

[Go Back to Map](#)

Well ID

Well ID Number: 7267505

Well Audit Number: Z229794

Well Tag Number: A156173

This table contains information from the original well record and any subsequent updates.

Well Location

Address of Well Location	128 BAYVIEW AVE.
Township	OTTAWA CITY
Lot	
Concession	

County/District/Municipality	OTTAWA-CARLETON
City/Town/Village	OTTAWA
Province	ON
Postal Code	n/a
UTM Coordinates	NAD83 — Zone 18 Easting: 443369.00 Northing: 5028468.00
Municipal Plan and Sublot Number	
Other	

Overburden and Bedrock Materials Interval

General Colour	Most Common Material	Other Materials	General Description	Depth From	Depth To
BRWN	----	GRVL	DNSE	0 m	.31 m
BRWN	FILL	SAND	LOOS	.31 m	1.22 m
GREY	LMSN		LYRD	1.22 m	7.62 m

Annular Space/Abandonment Sealing Record

Depth From	Depth To	Type of Sealant Used (Material and Type)	Volume Placed
0 m	.31 m	CONCRETE/FLUSHMOUNT	
.31 m	4.27 m	BENTONITE	
4.27 m	7.62 m	FILTER SAND	

Method of Construction & Well Use

Method of Construction	Well Use
Air Percussion	
	Monitoring and Test Hole

Status of Well

Monitoring and Test Hole

Construction Record - Casing

Inside Diameter	Open Hole or material	Depth From	Depth To
5.2 cm	PLASTIC	0 m	4.57 m

--	--	--	--	--

Construction Record - Screen

Outside Diameter	Material	Depth From	Depth To	
6.03 cm	PLASTIC	4.57 m	7.62 m	

Well Contractor and Well Technician Information

Well Contractor's Licence Number: 7241

Results of Well Yield Testing

After test of well yield, water was		
If pumping discontinued, give reason		
Pump intake set at		
Pumping Rate		
Duration of Pumping		
Final water level		
If flowing give rate		

Recommended pump depth	
Recommended pump rate	
Well Production	
Disinfected?	

Draw Down & Recovery

Draw Down Time(min)	Draw Down Water level	Recovery Time(min)	Recovery Water level
SWL			
1		1	
2		2	
3		3	
4		4	
5		5	
10		10	
15		15	
20		20	

25		25	
30		30	
40		40	
45		45	
50		50	
60		60	

Water Details

Water Found at Depth	Kind	

Hole Diameter

Depth From	Depth To	Diameter	
0 m	1.22 m	11.43 cm	

1.22 m	7.62 m	7.62 cm

Audit Number: Z229794

Date Well Completed: June 23, 2016

Date Well Record Received by MOE: July 21, 2016

Related

How to use a Ministry of the Environment map (<https://www.ontario.ca/page/how-use-ministry-environment-map#wells>)

Technical documentation: Metadata record (<https://data.ontario.ca/dataset/well-records/resource/3031344e-e3f2-48d5-888c-c1deadfd2f77>)

Updated: October 18, 2021
Published: March 20, 2014

Map: Well records

This map allows you to search and view well record information from reported wells in Ontario.

Full dataset is available in the Open Data catalogue (<https://data.ontario.ca/dataset/well-records>) .

[Go Back to Map](#)

Well ID

Well ID Number: 7296771

Well Audit Number: Z258506

Well Tag Number: A156178

This table contains information from the original well record and any subsequent updates.

Well Location

Address of Well Location	128 BAYVIEW ROAD
Township	OTTAWA CITY
Lot	
Concession	

County/District/Municipality	OTTAWA-CARLETON
City/Town/Village	Ottawa
Province	ON
Postal Code	n/a
UTM Coordinates	NAD83 — Zone 18 Easting: 443344.00 Northing: 5028473.00
Municipal Plan and Sublot Number	
Other	

Overburden and Bedrock Materials Interval

General Colour	Most Common Material	Other Materials	General Description	Depth From	Depth To

Annular Space/Abandonment Sealing Record

Depth From	Depth To	Type of Sealant Used (Material and Type)	Volume Placed
0 ft	1 ft	TOPSOIL/ SAND	

1 ft	25 ft	BENTONITE SLURRY		
------	-------	------------------	--	--

Method of Construction & Well Use

Method of Construction	Well Use	
Other Method	Monitoring	
HANDPULL	Test Hole	

Status of Well

Abandoned-Other

Construction Record - Casing

Inside Diameter	Open Hole or material	Depth From	Depth To	
2.051 inch	PLASTIC	0 ft	5 ft	

Construction Record - Screen

Outside Diameter	Material	Depth From	Depth To	

--	--	--	--

Well Contractor and Well Technician Information

Well Contractor's Licence Number: 7241

Results of Well Yield Testing

After test of well yield, water was		
If pumping discontinued, give reason		
Pump intake set at		
Pumping Rate		
Duration of Pumping		
Final water level		
If flowing give rate		
Recommended pump depth		
Recommended pump rate		
Well Production		
Disinfected?		

Draw Down & Recovery

Draw Down Time(min)	Draw Down Water level	Recovery Time(min)	Recovery Water level
SWL			
1		1	
2		2	
3		3	
4		4	
5		5	
10		10	
15		15	
20		20	
25		25	
30		30	
40		40	
45		45	

50		50	
60		60	

Water Details

Water Found at Depth	Kind	

Hole Diameter

Depth From	Depth To	Diameter	
0 ft	6 ft	3 inch	

Audit Number: Z258506

Date Well Completed: June 20, 2017

Date Well Record Received by MOE: October 05, 2017

Related

How to use a Ministry of the Environment map (<https://www.ontario.ca/page/how-use-ministry-environment-map#wells>)

Technical documentation: Metadata record (<https://data.ontario.ca/dataset/well-records/resource/3031344e-e3f2-48d5-888c-c1deadfd2f77>)

Updated: October 18, 2021

Published: March 20, 2014

Map: Well records

This map allows you to search and view well record information from reported wells in Ontario.

Full dataset is available in the Open Data catalogue (<https://data.ontario.ca/dataset/well-records>) .

[Go Back to Map](#)

Well ID

Well ID Number: 7296772

Well Audit Number: Z258505

Well Tag Number: A156173

This table contains information from the original well record and any subsequent updates.

Well Location

Address of Well Location	128 BAYVIEW ROAD
Township	OTTAWA CITY
Lot	
Concession	

County/District/Municipality	OTTAWA-CARLETON
City/Town/Village	Ottawa
Province	ON
Postal Code	n/a
UTM Coordinates	NAD83 — Zone 18 Easting: 443366.00 Northing: 5028460.00
Municipal Plan and Sublot Number	
Other	

Overburden and Bedrock Materials Interval

General Colour	Most Common Material	Other Materials	General Description	Depth From	Depth To

Annular Space/Abandonment Sealing Record

Depth From	Depth To	Type of Sealant Used (Material and Type)	Volume Placed
0 ft	1 ft	ASPHALT/ FILTER SAND	

1 ft	4 ft	HOLEPLUG	
4 ft	25 ft	BENTONITE SLURRY	

Method of Construction & Well Use

Method of Construction	Well Use
Other Method	Monitoring
HAND PULL	Test Hole

Status of Well

Abandoned-Other

Construction Record - Casing

Inside Diameter	Open Hole or material	Depth From	Depth To
2.067 inch	PLASTIC	0 ft	5 ft

Construction Record - Screen

Outside Diameter	Material	Depth From	Depth To

Well Contractor and Well Technician Information

Well Contractor's Licence Number: 7241

Results of Well Yield Testing

After test of well yield, water was	
If pumping discontinued, give reason	
Pump intake set at	
Pumping Rate	
Duration of Pumping	
Final water level	
If flowing give rate	
Recommended pump depth	
Recommended pump rate	
Well Production	

Disinfected?

Draw Down & Recovery

Draw Down Time(min)	Draw Down Water level	Recovery Time(min)	Recovery Water level
SWL			
1		1	
2		2	
3		3	
4		4	
5		5	
10		10	
15		15	
20		20	
25		25	
30		30	
40		40	

45		45	
50		50	
60		60	

Water Details

Water Found at Depth	Kind	

Hole Diameter

Depth From	Depth To	Diameter	
0 ft	6 ft	3 inch	

Audit Number: Z258505

Date Well Completed: June 20, 2017

Date Well Record Received by MOE: October 05, 2017

Related

How to use a Ministry of the Environment map (<https://www.ontario.ca/page/how-use-ministry-environment-map#wells>)

Technical documentation: Metadata record (<https://data.ontario.ca/dataset/well-records/resource/3031344e-e3f2-48d5-888c-c1deadfd2f77>)

Updated: October 18, 2021

Published: March 20, 2014

Map: Well records

This map allows you to search and view well record information from reported wells in Ontario.

Full dataset is available in the Open Data catalogue (<https://data.ontario.ca/dataset/well-records>) .

[Go Back to Map](#)

Well ID

Well ID Number: 7296773

Well Audit Number: Z258504

Well Tag Number:

This table contains information from the original well record and any subsequent updates.

Well Location

Address of Well Location	128 BAYVIEW ROAD
Township	OTTAWA CITY
Lot	
Concession	

County/District/Municipality	OTTAWA-CARLETON
City/Town/Village	Ottawa
Province	ON
Postal Code	n/a
UTM Coordinates	NAD83 — Zone 18 Easting: 443341.00 Northing: 5028445.00
Municipal Plan and Sublot Number	
Other	

Overburden and Bedrock Materials Interval

General Colour	Most Common Material	Other Materials	General Description	Depth From	Depth To

Annular Space/Abandonment Sealing Record

Depth From	Depth To	Type of Sealant Used (Material and Type)	Volume Placed
0 ft	1 ft	TOPSOIL/ FILTER SAND	

1 ft	5 ft	HOLEPLUG	
5 ft	35 ft	BENTONITE SLURRY	

Method of Construction & Well Use

Method of Construction	Well Use
H.S.A.	Monitoring
HAND PULL	Test Hole

Status of Well

Abandoned-Other

Construction Record - Casing

Inside Diameter	Open Hole or material	Depth From	Depth To
2.067 inch	PLASTIC	0 ft	5 ft

Construction Record - Screen

Outside Diameter	Material	Depth From	Depth To

Well Contractor and Well Technician Information

Well Contractor's Licence Number: 7241

Results of Well Yield Testing

After test of well yield, water was	
If pumping discontinued, give reason	
Pump intake set at	
Pumping Rate	
Duration of Pumping	
Final water level	
If flowing give rate	
Recommended pump depth	
Recommended pump rate	
Well Production	

Disinfected?

Draw Down & Recovery

Draw Down Time(min)	Draw Down Water level	Recovery Time(min)	Recovery Water level
SWL			
1		1	
2		2	
3		3	
4		4	
5		5	
10		10	
15		15	
20		20	
25		25	
30		30	
40		40	

45		45	
50		50	
60		60	

Water Details

Water Found at Depth	Kind	

Hole Diameter

Depth From	Depth To	Diameter	
0 ft	6 ft	3 inch	

Audit Number: Z258504

Date Well Completed: June 20, 2017

Date Well Record Received by MOE: October 05, 2017

Related

How to use a Ministry of the Environment map (<https://www.ontario.ca/page/how-use-ministry-environment-map#wells>)

Technical documentation: Metadata record (<https://data.ontario.ca/dataset/well-records/resource/3031344e-e3f2-48d5-888c-c1deadfd2f77>)

Updated: October 18, 2021

Published: March 20, 2014

Map: Well records

This map allows you to search and view well record information from reported wells in Ontario.

Full dataset is available in the Open Data catalogue (<https://data.ontario.ca/dataset/well-records>) .

[Go Back to Map](#)

Well ID

Well ID Number: 7333875

Well Audit Number: Z302759

Well Tag Number: A261253

This table contains information from the original well record and any subsequent updates.

Well Location

Address of Well Location	73 Breezehill Ave N
Township	OTTAWA CITY
Lot	
Concession	

County/District/Municipality	OTTAWA-CARLETON
City/Town/Village	Ottawa
Province	ON
Postal Code	n/a
UTM Coordinates	NAD83 — Zone 18 Easting: 443799.00 Northing: 5028315.00
Municipal Plan and Sublot Number	
Other	

Overburden and Bedrock Materials Interval

General Colour	Most Common Material	Other Materials	General Description	Depth From	Depth To
BLCK	----	GRVL	DNSE	0 ft	.31 ft
BRWN	SAND	STNS	GRVL	.31 ft	2.79 ft
GREY	CLAY	SILT	SOFT	2.79 ft	6.1 ft

Annular Space/Abandonment Sealing Record

--	--	--	--	--

Depth From	Depth To	Type of Sealant Used (Material and Type)	Volume Placed
0 ft	.31 ft	CONCRETE FLUSHMOUNT	
.31 ft	2.83 ft	BENTONITE	
2.83 ft	6.1 ft	FILTER SAND	

Method of Construction & Well Use

Method of Construction	Well Use
Other Method	
Direct Push	Monitoring and Test Hole

Status of Well

Monitoring and Test Hole

Construction Record - Casing

Inside Diameter	Open Hole or material	Depth From	Depth To
4.03 Inch	PLASTIC	0 ft	3.1 ft

Construction Record - Screen

Outside Diameter	Material	Depth From	Depth To
4.82 inch	PLASTIC	3.1 ft	6.1 ft

Well Contractor and Well Technician Information

Well Contractor's Licence Number: 7241

Results of Well Yield Testing

After test of well yield, water was	
If pumping discontinued, give reason	
Pump intake set at	
Pumping Rate	
Duration of Pumping	
Final water level	
If flowing give rate	
Recommended pump depth	

Recommended pump rate	
Well Production	
Disinfected?	

Draw Down & Recovery

Draw Down Time(min)	Draw Down Water level	Recovery Time(min)	Recovery Water level
SWL			
1		1	
2		2	
3		3	
4		4	
5		5	
10		10	
15		15	
20		20	
25		25	

30		30	
40		40	
45		45	
50		50	
60		60	

Water Details

Water Found at Depth	Kind	

Hole Diameter

Depth From	Depth To	Diameter	
0 ft	6.1 ft	8.25 Inch	

--	--	--	--

Audit Number: Z302759

Date Well Completed: March 06, 2019

Date Well Record Received by MOE: April 15, 2019

Related

How to use a Ministry of the Environment map (<https://www.ontario.ca/page/how-use-ministry-environment-map#wells>)

Technical documentation: Metadata record (<https://data.ontario.ca/dataset/well-records/resource/3031344e-e3f2-48d5-888c-c1deadfd2f77>)

Updated: October 18, 2021

Published: March 20, 2014

Map: Well records

This map allows you to search and view well record information from reported wells in Ontario.

Full dataset is available in the Open Data catalogue (<https://data.ontario.ca/dataset/well-records>) .

[Go Back to Map](#)

Well ID

Well ID Number: 7333911

Well Audit Number: Z302772

Well Tag Number: A261092

This table contains information from the original well record and any subsequent updates.

Well Location

Address of Well Location	73 Breezehill Ave N
Township	OTTAWA CITY
Lot	
Concession	

County/District/Municipality	OTTAWA-CARLETON
City/Town/Village	Ottawa
Province	ON
Postal Code	n/a
UTM Coordinates	NAD83 — Zone 18 Easting: 443782.00 Northing: 5028310.00
Municipal Plan and Sublot Number	
Other	

Overburden and Bedrock Materials Interval

General Colour	Most Common Material	Other Materials	General Description	Depth From	Depth To
BRWN	FILL		PCKD	0 m	1.83 m
BRWN	CLAY	SILT	SOFT	1.83 m	4.57 m
GREY	CLAY	SILT	SOFT	4.57 m	6.1 m

Annular Space/Abandonment Sealing Record

Depth From	Depth To	Type of Sealant Used (Material and Type)	Volume Placed
0 m	.31 m	CONCRETE FLUSHMOUNT	
.31 m	2.74 m	BENTONITE	
2.74 m	6.1 m	SAND	

Method of Construction & Well Use

Method of Construction	Well Use
Other Method	
Direct Push	Monitoring and Test Hole

Status of Well

Monitoring and Test Hole

Construction Record - Casing

Inside Diameter	Open Hole or material	Depth From	Depth To
4.03 cm	PLASTIC	0 m	31 m

--	--	--	--	--

Construction Record - Screen

Outside Diameter	Material	Depth From	Depth To	
4.82 cm	PLASTIC	3.1 m	6.1 m	

Well Contractor and Well Technician Information

Well Contractor's Licence Number: 7241

Results of Well Yield Testing

After test of well yield, water was		
If pumping discontinued, give reason		
Pump intake set at		
Pumping Rate		
Duration of Pumping		
Final water level		
If flowing give rate		

Recommended pump depth	
Recommended pump rate	
Well Production	
Disinfected?	

Draw Down & Recovery

Draw Down Time(min)	Draw Down Water level	Recovery Time(min)	Recovery Water level
SWL			
1		1	
2		2	
3		3	
4		4	
5		5	
10		10	
15		15	
20		20	

25		25	
30		30	
40		40	
45		45	
50		50	
60		60	

Water Details

Water Found at Depth	Kind	

Hole Diameter

Depth From	Depth To	Diameter	
0 m	6.1 m	8.25 cm	

Audit Number: Z302772

Date Well Completed: February 15, 2019

Date Well Record Received by MOE: April 15, 2019

Related

How to use a Ministry of the Environment map (<https://www.ontario.ca/page/how-use-ministry-environment-map#wells>)

Technical documentation: Metadata record (<https://data.ontario.ca/dataset/well-records/resource/3031344e-e3f2-48d5-888c-c1deadfd2f77>)

Updated: October 18, 2021
Published: March 20, 2014

Map: Well records

This map allows you to search and view well record information from reported wells in Ontario.

Full dataset is available in the Open Data catalogue (<https://data.ontario.ca/dataset/well-records>) .

[Go Back to Map](#)

Well ID

Well ID Number: 7333912

Well Audit Number: Z302771

Well Tag Number: A261093

This table contains information from the original well record and any subsequent updates.

Well Location

Address of Well Location	23 Breezehill Ave N
Township	NEPEAN TOWNSHIP
Lot	
Concession	

County/District/Municipality	OTTAWA-CARLETON
City/Town/Village	Ottawa
Province	ON
Postal Code	n/a
UTM Coordinates	NAD83 — Zone 18 Easting: 443780.00 Northing: 5028316.00
Municipal Plan and Sublot Number	
Other	

Overburden and Bedrock Materials Interval

General Colour	Most Common Material	Other Materials	General Description	Depth From	Depth To
BRWN	FILL		PCKD	0 m	1.83 m
BRWN	CLAY	SILT	SOFT	1.83 m	4.57 m
GREY	CLAY	SILT	SOFT	4.57 m	6.1 m

Annular Space/Abandonment Sealing Record

Depth From	Depth To	Type of Sealant Used (Material and Type)	Volume Placed
0 m	.31 m	CONCRETE FLUSHMOUNT	
.31 m	2.74 m	BENTONITE	
2.74 m	6.1 m	SAND	

Method of Construction & Well Use

Method of Construction	Well Use
Other Method	
Direct Push	Monitoring and Test Hole

Status of Well

Monitoring and Test Hole

Construction Record - Casing

Inside Diameter	Open Hole or material	Depth From	Depth To
4.03 cm	PLASTIC	0 m	3.1 m

--	--	--	--	--

Construction Record - Screen

Outside Diameter	Material	Depth From	Depth To	
4.82 cm	PLASTIC	3.1 m	6.1 m	

Well Contractor and Well Technician Information

Well Contractor's Licence Number: 7241

Results of Well Yield Testing

After test of well yield, water was		
If pumping discontinued, give reason		
Pump intake set at		
Pumping Rate		
Duration of Pumping		
Final water level		
If flowing give rate		

Recommended pump depth	
Recommended pump rate	
Well Production	
Disinfected?	

Draw Down & Recovery

Draw Down Time(min)	Draw Down Water level	Recovery Time(min)	Recovery Water level
SWL			
1		1	
2		2	
3		3	
4		4	
5		5	
10		10	
15		15	
20		20	

25		25	
30		30	
40		40	
45		45	
50		50	
60		60	

Water Details

Water Found at Depth	Kind	

Hole Diameter

Depth From	Depth To	Diameter	
0 m	6.1 m	8.25 cm	

Audit Number: Z302771

Date Well Completed: February 15, 2019

Date Well Record Received by MOE: April 15, 2019

Related

How to use a Ministry of the Environment map (<https://www.ontario.ca/page/how-use-ministry-environment-map#wells>)

Technical documentation: Metadata record (<https://data.ontario.ca/dataset/well-records/resource/3031344e-e3f2-48d5-888c-c1deadfd2f77>)

Updated: October 18, 2021
Published: March 20, 2014

Map: Well records

This map allows you to search and view well record information from reported wells in Ontario.

Full dataset is available in the Open Data catalogue (<https://data.ontario.ca/dataset/well-records>) .

[Go Back to Map](#)

Well ID

Well ID Number: 7333913

Well Audit Number: Z302773

Well Tag Number: A261094

This table contains information from the original well record and any subsequent updates.

Well Location

Address of Well Location	73 Breezehill Ave N
Township	NEPEAN TOWNSHIP
Lot	
Concession	

County/District/Municipality	OTTAWA-CARLETON
City/Town/Village	Ottawa
Province	ON
Postal Code	n/a
UTM Coordinates	NAD83 — Zone 18 Easting: 443799.00 Northing: 5028327.00
Municipal Plan and Sublot Number	
Other	

Overburden and Bedrock Materials Interval

General Colour	Most Common Material	Other Materials	General Description	Depth From	Depth To
BRWN	FILL		PCKD	0 m	1.83 m
BRWN	CLAY	SILT	SOFT	1.83 m	3.1 m
GREY	CLAY	SILT	SOFT	3.1 m	6.1 m

Annular Space/Abandonment Sealing Record

Depth From	Depth To	Type of Sealant Used (Material and Type)	Volume Placed
0 m	.31 m	CONCRETE FLUSHMOUNT	
.31 m	2.74 m	BENTONITE	
2.74 m	6.1 m	SAND	

Method of Construction & Well Use

Method of Construction	Well Use
Other Method	
Direct Push	Monitoring and Test Hole

Status of Well

Monitoring and Test Hole

Construction Record - Casing

Inside Diameter	Open Hole or material	Depth From	Depth To
4.03 cm	PLASTIC	0 m	3.1 m

--	--	--	--	--

Construction Record - Screen

Outside Diameter	Material	Depth From	Depth To	
4.82 cm	PLASTIC	3.1 m	6.1 m	

Well Contractor and Well Technician Information

Well Contractor's Licence Number: 7241

Results of Well Yield Testing

After test of well yield, water was		
If pumping discontinued, give reason		
Pump intake set at		
Pumping Rate		
Duration of Pumping		
Final water level		
If flowing give rate		

Recommended pump depth	
Recommended pump rate	
Well Production	
Disinfected?	

Draw Down & Recovery

Draw Down Time(min)	Draw Down Water level	Recovery Time(min)	Recovery Water level
SWL			
1		1	
2		2	
3		3	
4		4	
5		5	
10		10	
15		15	
20		20	

25		25	
30		30	
40		40	
45		45	
50		50	
60		60	

Water Details

Water Found at Depth	Kind	

Hole Diameter

Depth From	Depth To	Diameter	
0 m	6.1 m	8.25 cm	

Audit Number: Z302773

Date Well Completed: February 15, 2019

Date Well Record Received by MOE: April 15, 2019

Related

How to use a Ministry of the Environment map (<https://www.ontario.ca/page/how-use-ministry-environment-map#wells>)

Technical documentation: Metadata record (<https://data.ontario.ca/dataset/well-records/resource/3031344e-e3f2-48d5-888c-c1deadfd2f77>)

Updated: October 18, 2021
Published: March 20, 2014

Map: Well records

This map allows you to search and view well record information from reported wells in Ontario.

Full dataset is available in the Open Data catalogue (<https://data.ontario.ca/dataset/well-records>) .

[Go Back to Map](#)

Well ID

Well ID Number: 7357891

Well Audit Number: C48494

Well Tag Number: A279017

This table contains information from the original well record and any subsequent updates.

Well Location

Address of Well Location	
Township	NEPEAN TOWNSHIP
Lot	
Concession	

County/District/Municipality	OTTAWA-CARLETON
City/Town/Village	
Province	ON
Postal Code	n/a
UTM Coordinates	NAD83 — Zone 18 Easting: 443839.00 Northing: 5028551.00
Municipal Plan and Sublot Number	
Other	

Overburden and Bedrock Materials Interval

General Colour	Most Common Material	Other Materials	General Description	Depth From	Depth To

Annular Space/Abandonment Sealing Record

Depth From	Depth To	Type of Sealant Used (Material and Type)	Volume Placed

Method of Construction & Well Use

Method of Construction	Well Use	

Status of Well

Construction Record - Casing

Inside Diameter	Open Hole or material	Depth From	Depth To	

Construction Record - Screen

Outside Diameter	Material	Depth From	Depth To	

Well Contractor and Well Technician Information

Well Contractor's Licence Number: 7328

Results of Well Yield Testing

After test of well yield, water was		
If pumping discontinued, give reason		
Pump intake set at		
Pumping Rate		
Duration of Pumping		
Final water level		
If flowing give rate		
Recommended pump depth		
Recommended pump rate		
Well Production		
Disinfected?		

Draw Down & Recovery

Draw Down	Draw Down	Recovery	Recovery
------------------	------------------	-----------------	-----------------

Time(min)	Water level	Time(min)	Water level
SWL			
1		1	
2		2	
3		3	
4		4	
5		5	
10		10	
15		15	
20		20	
25		25	
30		30	
40		40	
45		45	
50		50	

60		60	

Water Details

Water Found at Depth	Kind	

Hole Diameter

Depth From	Depth To	Diameter	

Audit Number: C48494

Date Well Completed: January 16, 2020

Date Well Record Received by MOE: May 07, 2020

Related

How to use a Ministry of the Environment map (<https://www.ontario.ca/page/how-use-ministry-environment-map#wells>)

Technical documentation: Metadata record (<https://data.ontario.ca/dataset/well-records/resource/3031344e-e3f2-48d5-888c-c1deadfd2f77>)

Updated: October 18, 2021

Map: Well records

This map allows you to search and view well record information from reported wells in Ontario.

Full dataset is available in the Open Data catalogue (<https://data.ontario.ca/dataset/well-records>) .

[Go Back to Map](#)

Well ID

Well ID Number: 7372054

Well Audit Number: Z334201

Well Tag Number:

This table contains information from the original well record and any subsequent updates.

Well Location

Address of Well Location	BAYVIEW LRT STATION
Township	NEPEAN TOWNSHIP
Lot	
Concession	

County/District/Municipality	OTTAWA-CARLETON
City/Town/Village	Ottawa
Province	ON
Postal Code	n/a
UTM Coordinates	NAD83 — Zone 18 Easting: 443615.00 Northing: 5028548.00
Municipal Plan and Sublot Number	
Other	

Overburden and Bedrock Materials Interval

General Colour	Most Common Material	Other Materials	General Description	Depth From	Depth To

Annular Space/Abandonment Sealing Record

Depth From	Depth To	Type of Sealant Used (Material and Type)	Volume Placed

Method of Construction & Well Use

Method of Construction	Well Use	

Status of Well

Construction Record - Casing

Inside Diameter	Open Hole or material	Depth From	Depth To	

Construction Record - Screen

Outside Diameter	Material	Depth From	Depth To	

Well Contractor and Well Technician Information

Well Contractor's Licence Number: 7659

Results of Well Yield Testing

After test of well yield, water was		
If pumping discontinued, give reason		
Pump intake set at		
Pumping Rate		
Duration of Pumping		
Final water level		
If flowing give rate		
Recommended pump depth		
Recommended pump rate		
Well Production		
Disinfected?		

Draw Down & Recovery

Draw Down	Draw Down	Recovery	Recovery
------------------	------------------	-----------------	-----------------

Time(min)	Water level	Time(min)	Water level
SWL			
1		1	
2		2	
3		3	
4		4	
5		5	
10		10	
15		15	
20		20	
25		25	
30		30	
40		40	
45		45	
50		50	

60		60	

Water Details

Water Found at Depth	Kind	

Hole Diameter

Depth From	Depth To	Diameter	

Audit Number: Z334201

Date Well Completed: October 05, 2020

Date Well Record Received by MOE: November 02, 2020

Related

How to use a Ministry of the Environment map (<https://www.ontario.ca/page/how-use-ministry-environment-map#wells>)

Technical documentation: Metadata record (<https://data.ontario.ca/dataset/well-records/resource/3031344e-e3f2-48d5-888c-c1deadfd2f77>)

Updated: October 18, 2021

Map: Well records

This map allows you to search and view well record information from reported wells in Ontario.

Full dataset is available in the Open Data catalogue (<https://data.ontario.ca/dataset/well-records>) .

[Go Back to Map](#)

Well ID

Well ID Number: 7393235

Well Audit Number: Z364136

Well Tag Number: A303032

This table contains information from the original well record and any subsequent updates.

Well Location

Address of Well Location	
Township	OTTAWA CITY
Lot	
Concession	

County/District/Municipality	OTTAWA-CARLETON
City/Town/Village	
Province	ON
Postal Code	n/a
UTM Coordinates	NAD83 — Zone 18 Easting: 443553.00 Northing: 5028432.00
Municipal Plan and Sublot Number	
Other	

Overburden and Bedrock Materials Interval

General Colour	Most Common Material	Other Materials	General Description	Depth From	Depth To

Annular Space/Abandonment Sealing Record

Depth From	Depth To	Type of Sealant Used (Material and Type)	Volume Placed

Method of Construction & Well Use

Method of Construction	Well Use	

Status of Well

Construction Record - Casing

Inside Diameter	Open Hole or material	Depth From	Depth To	

Construction Record - Screen

Outside Diameter	Material	Depth From	Depth To	

Well Contractor and Well Technician Information

Well Contractor's Licence Number: 7241

Results of Well Yield Testing

After test of well yield, water was		
If pumping discontinued, give reason		
Pump intake set at		
Pumping Rate		
Duration of Pumping		
Final water level		
If flowing give rate		
Recommended pump depth		
Recommended pump rate		
Well Production		
Disinfected?		

Draw Down & Recovery

Draw Down	Draw Down	Recovery	Recovery
------------------	------------------	-----------------	-----------------

Time(min)	Water level	Time(min)	Water level
SWL			
1		1	
2		2	
3		3	
4		4	
5		5	
10		10	
15		15	
20		20	
25		25	
30		30	
40		40	
45		45	
50		50	

60		60	

Water Details

Water Found at Depth	Kind	

Hole Diameter

Depth From	Depth To	Diameter	

Audit Number: Z364136

Date Well Completed: May 21, 2021

Date Well Record Received by MOE: July 26, 2021

Related

How to use a Ministry of the Environment map (<https://www.ontario.ca/page/how-use-ministry-environment-map#wells>)

Technical documentation: Metadata record (<https://data.ontario.ca/dataset/well-records/resource/3031344e-e3f2-48d5-888c-c1deadfd2f77>)

Updated: October 18, 2021

Map: Well records

This map allows you to search and view well record information from reported wells in Ontario.

Full dataset is available in the Open Data catalogue (<https://data.ontario.ca/dataset/well-records>) .

[Go Back to Map](#)

Well ID

Well ID Number: 7393236

Well Audit Number: Z364137

Well Tag Number: A302954

This table contains information from the original well record and any subsequent updates.

Well Location

Address of Well Location	
Township	OTTAWA CITY
Lot	
Concession	

County/District/Municipality	OTTAWA-CARLETON
City/Town/Village	
Province	ON
Postal Code	n/a
UTM Coordinates	NAD83 — Zone 18 Easting: 443557.00 Northing: 5028428.00
Municipal Plan and Sublot Number	
Other	

Overburden and Bedrock Materials Interval

General Colour	Most Common Material	Other Materials	General Description	Depth From	Depth To

Annular Space/Abandonment Sealing Record

Depth From	Depth To	Type of Sealant Used (Material and Type)	Volume Placed

Method of Construction & Well Use

Method of Construction	Well Use	

Status of Well

Construction Record - Casing

Inside Diameter	Open Hole or material	Depth From	Depth To	

Construction Record - Screen

Outside Diameter	Material	Depth From	Depth To	

Well Contractor and Well Technician Information

Well Contractor's Licence Number: 7241

Results of Well Yield Testing

After test of well yield, water was		
If pumping discontinued, give reason		
Pump intake set at		
Pumping Rate		
Duration of Pumping		
Final water level		
If flowing give rate		
Recommended pump depth		
Recommended pump rate		
Well Production		
Disinfected?		

Draw Down & Recovery

Draw Down	Draw Down	Recovery	Recovery
------------------	------------------	-----------------	-----------------

Time(min)	Water level	Time(min)	Water level
SWL			
1		1	
2		2	
3		3	
4		4	
5		5	
10		10	
15		15	
20		20	
25		25	
30		30	
40		40	
45		45	
50		50	

60		60	

Water Details

Water Found at Depth	Kind	

Hole Diameter

Depth From	Depth To	Diameter	

Audit Number: Z364137

Date Well Completed: May 21, 2021

Date Well Record Received by MOE: July 26, 2021

Related

How to use a Ministry of the Environment map (<https://www.ontario.ca/page/how-use-ministry-environment-map#wells>)

Technical documentation: Metadata record (<https://data.ontario.ca/dataset/well-records/resource/3031344e-e3f2-48d5-888c-c1deadfd2f77>)

Updated: October 18, 2021

Map: Well records

This map allows you to search and view well record information from reported wells in Ontario.

Full dataset is available in the Open Data catalogue (<https://data.ontario.ca/dataset/well-records>) .

[Go Back to Map](#)

Well ID

Well ID Number: 7393237

Well Audit Number: Z364132

Well Tag Number: A302950

This table contains information from the original well record and any subsequent updates.

Well Location

Address of Well Location	
Township	OTTAWA CITY
Lot	
Concession	

County/District/Municipality	OTTAWA-CARLETON
City/Town/Village	
Province	ON
Postal Code	n/a
UTM Coordinates	NAD83 — Zone 18 Easting: 443543.00 Northing: 5028415.00
Municipal Plan and Sublot Number	
Other	

Overburden and Bedrock Materials Interval

General Colour	Most Common Material	Other Materials	General Description	Depth From	Depth To

Annular Space/Abandonment Sealing Record

Depth From	Depth To	Type of Sealant Used (Material and Type)	Volume Placed

Method of Construction & Well Use

Method of Construction	Well Use	

Status of Well

Construction Record - Casing

Inside Diameter	Open Hole or material	Depth From	Depth To	

Construction Record - Screen

Outside Diameter	Material	Depth From	Depth To	

Well Contractor and Well Technician Information

Well Contractor's Licence Number: 7241

Results of Well Yield Testing

After test of well yield, water was		
If pumping discontinued, give reason		
Pump intake set at		
Pumping Rate		
Duration of Pumping		
Final water level		
If flowing give rate		
Recommended pump depth		
Recommended pump rate		
Well Production		
Disinfected?		

Draw Down & Recovery

Draw Down	Draw Down	Recovery	Recovery
------------------	------------------	-----------------	-----------------

Time(min)	Water level	Time(min)	Water level
SWL			
1		1	
2		2	
3		3	
4		4	
5		5	
10		10	
15		15	
20		20	
25		25	
30		30	
40		40	
45		45	
50		50	

60		60	

Water Details

Water Found at Depth	Kind	

Hole Diameter

Depth From	Depth To	Diameter	

Audit Number: Z364132

Date Well Completed: May 21, 2021

Date Well Record Received by MOE: July 26, 2021

Related

How to use a Ministry of the Environment map (<https://www.ontario.ca/page/how-use-ministry-environment-map#wells>)

Technical documentation: Metadata record (<https://data.ontario.ca/dataset/well-records/resource/3031344e-e3f2-48d5-888c-c1deadfd2f77>)

Updated: October 18, 2021

Map: Well records

This map allows you to search and view well record information from reported wells in Ontario.

Full dataset is available in the Open Data catalogue (<https://data.ontario.ca/dataset/well-records>) .

[Go Back to Map](#)

Well ID

Well ID Number: 7393238

Well Audit Number: Z364133

Well Tag Number: A302953

This table contains information from the original well record and any subsequent updates.

Well Location

Address of Well Location	
Township	OTTAWA CITY
Lot	
Concession	

County/District/Municipality	OTTAWA-CARLETON
City/Town/Village	
Province	ON
Postal Code	n/a
UTM Coordinates	NAD83 — Zone 18 Easting: 443549.00 Northing: 5028413.00
Municipal Plan and Sublot Number	
Other	

Overburden and Bedrock Materials Interval

General Colour	Most Common Material	Other Materials	General Description	Depth From	Depth To

Annular Space/Abandonment Sealing Record

Depth From	Depth To	Type of Sealant Used (Material and Type)	Volume Placed

Method of Construction & Well Use

Method of Construction	Well Use	

Status of Well

Construction Record - Casing

Inside Diameter	Open Hole or material	Depth From	Depth To	

Construction Record - Screen

Outside Diameter	Material	Depth From	Depth To	

Well Contractor and Well Technician Information

Well Contractor's Licence Number: 7241

Results of Well Yield Testing

After test of well yield, water was		
If pumping discontinued, give reason		
Pump intake set at		
Pumping Rate		
Duration of Pumping		
Final water level		
If flowing give rate		
Recommended pump depth		
Recommended pump rate		
Well Production		
Disinfected?		

Draw Down & Recovery

Draw Down	Draw Down	Recovery	Recovery
------------------	------------------	-----------------	-----------------

Time(min)	Water level	Time(min)	Water level
SWL			
1		1	
2		2	
3		3	
4		4	
5		5	
10		10	
15		15	
20		20	
25		25	
30		30	
40		40	
45		45	
50		50	

60		60	

Water Details

Water Found at Depth	Kind	

Hole Diameter

Depth From	Depth To	Diameter	

Audit Number: Z364133

Date Well Completed: May 21, 2021

Date Well Record Received by MOE: July 26, 2021

Related

How to use a Ministry of the Environment map (<https://www.ontario.ca/page/how-use-ministry-environment-map#wells>)

Technical documentation: Metadata record (<https://data.ontario.ca/dataset/well-records/resource/3031344e-e3f2-48d5-888c-c1deadfd2f77>)

Updated: October 18, 2021

Map: Well records

This map allows you to search and view well record information from reported wells in Ontario.

Full dataset is available in the Open Data catalogue (<https://data.ontario.ca/dataset/well-records>) .

[Go Back to Map](#)

Well ID

Well ID Number: 7393239

Well Audit Number: Z364130

Well Tag Number: A302949

This table contains information from the original well record and any subsequent updates.

Well Location

Address of Well Location	
Township	OTTAWA CITY
Lot	
Concession	

County/District/Municipality	OTTAWA-CARLETON
City/Town/Village	
Province	ON
Postal Code	n/a
UTM Coordinates	NAD83 — Zone 18 Easting: 443555.00 Northing: 5028410.00
Municipal Plan and Sublot Number	
Other	

Overburden and Bedrock Materials Interval

General Colour	Most Common Material	Other Materials	General Description	Depth From	Depth To

Annular Space/Abandonment Sealing Record

Depth From	Depth To	Type of Sealant Used (Material and Type)	Volume Placed

Method of Construction & Well Use

Method of Construction	Well Use	

Status of Well

Construction Record - Casing

Inside Diameter	Open Hole or material	Depth From	Depth To	

Construction Record - Screen

Outside Diameter	Material	Depth From	Depth To	

Well Contractor and Well Technician Information

Well Contractor's Licence Number: 7241

Results of Well Yield Testing

After test of well yield, water was		
If pumping discontinued, give reason		
Pump intake set at		
Pumping Rate		
Duration of Pumping		
Final water level		
If flowing give rate		
Recommended pump depth		
Recommended pump rate		
Well Production		
Disinfected?		

Draw Down & Recovery

Draw Down	Draw Down	Recovery	Recovery
------------------	------------------	-----------------	-----------------

Time(min)	Water level	Time(min)	Water level
SWL			
1		1	
2		2	
3		3	
4		4	
5		5	
10		10	
15		15	
20		20	
25		25	
30		30	
40		40	
45		45	
50		50	

60		60	

Water Details

Water Found at Depth	Kind	

Hole Diameter

Depth From	Depth To	Diameter	

Audit Number: Z364130

Date Well Completed: May 21, 2021

Date Well Record Received by MOE: July 26, 2021

Related

How to use a Ministry of the Environment map (<https://www.ontario.ca/page/how-use-ministry-environment-map#wells>)

Technical documentation: Metadata record (<https://data.ontario.ca/dataset/well-records/resource/3031344e-e3f2-48d5-888c-c1deadfd2f77>)

Updated: October 18, 2021

Map: Well records

This map allows you to search and view well record information from reported wells in Ontario.

Full dataset is available in the Open Data catalogue (<https://data.ontario.ca/dataset/well-records>) .

[Go Back to Map](#)

Well ID

Well ID Number: 7399141

Well Audit Number: Z349217

Well Tag Number: A299972

This table contains information from the original well record and any subsequent updates.

Well Location

Address of Well Location	
Township	NEPEAN TOWNSHIP
Lot	
Concession	

County/District/Municipality	OTTAWA-CARLETON
City/Town/Village	
Province	ON
Postal Code	n/a
UTM Coordinates	NAD83 — Zone 18 Easting: 443739.00 Northing: 5028387.00
Municipal Plan and Sublot Number	
Other	

Overburden and Bedrock Materials Interval

General Colour	Most Common Material	Other Materials	General Description	Depth From	Depth To

Annular Space/Abandonment Sealing Record

Depth From	Depth To	Type of Sealant Used (Material and Type)	Volume Placed

Method of Construction & Well Use

Method of Construction	Well Use	

Status of Well

Construction Record - Casing

Inside Diameter	Open Hole or material	Depth From	Depth To	

Construction Record - Screen

Outside Diameter	Material	Depth From	Depth To	

Well Contractor and Well Technician Information

Well Contractor's Licence Number: 7328

Results of Well Yield Testing

After test of well yield, water was		
If pumping discontinued, give reason		
Pump intake set at		
Pumping Rate		
Duration of Pumping		
Final water level		
If flowing give rate		
Recommended pump depth		
Recommended pump rate		
Well Production		
Disinfected?		

Draw Down & Recovery

Draw Down	Draw Down	Recovery	Recovery
------------------	------------------	-----------------	-----------------

Time(min)	Water level	Time(min)	Water level
SWL			
1		1	
2		2	
3		3	
4		4	
5		5	
10		10	
15		15	
20		20	
25		25	
30		30	
40		40	
45		45	
50		50	

60		60	

Water Details

Water Found at Depth	Kind	

Hole Diameter

Depth From	Depth To	Diameter	

Audit Number: Z349217

Date Well Completed: November 17, 2020

Date Well Record Received by MOE: September 28, 2021

Related

How to use a Ministry of the Environment map (<https://www.ontario.ca/page/how-use-ministry-environment-map#wells>)

Technical documentation: Metadata record (<https://data.ontario.ca/dataset/well-records/resource/3031344e-e3f2-48d5-888c-c1deadfd2f77>)

Updated: October 18, 2021

Map: Well records

This map allows you to search and view well record information from reported wells in Ontario.

Full dataset is available in the Open Data catalogue (<https://data.ontario.ca/dataset/well-records>) .

[Go Back to Map](#)

Well ID

Well ID Number: 7399142

Well Audit Number: C50176

Well Tag Number: A215028

This table contains information from the original well record and any subsequent updates.

Well Location

Address of Well Location	
Township	NEPEAN TOWNSHIP
Lot	
Concession	

County/District/Municipality	OTTAWA-CARLETON
City/Town/Village	
Province	ON
Postal Code	n/a
UTM Coordinates	NAD83 — Zone 18 Easting: 443753.00 Northing: 5028376.00
Municipal Plan and Sublot Number	
Other	

Overburden and Bedrock Materials Interval

General Colour	Most Common Material	Other Materials	General Description	Depth From	Depth To

Annular Space/Abandonment Sealing Record

Depth From	Depth To	Type of Sealant Used (Material and Type)	Volume Placed

Method of Construction & Well Use

Method of Construction	Well Use	

Status of Well

Construction Record - Casing

Inside Diameter	Open Hole or material	Depth From	Depth To	

Construction Record - Screen

Outside Diameter	Material	Depth From	Depth To	

Well Contractor and Well Technician Information

Well Contractor's Licence Number: 7328

Results of Well Yield Testing

After test of well yield, water was		
If pumping discontinued, give reason		
Pump intake set at		
Pumping Rate		
Duration of Pumping		
Final water level		
If flowing give rate		
Recommended pump depth		
Recommended pump rate		
Well Production		
Disinfected?		

Draw Down & Recovery

Draw Down	Draw Down	Recovery	Recovery
------------------	------------------	-----------------	-----------------

Time(min)	Water level	Time(min)	Water level
SWL			
1		1	
2		2	
3		3	
4		4	
5		5	
10		10	
15		15	
20		20	
25		25	
30		30	
40		40	
45		45	
50		50	

60		60	

Water Details

Water Found at Depth	Kind	

Hole Diameter

Depth From	Depth To	Diameter	

Audit Number: C50176

Date Well Completed: July 29, 2021

Date Well Record Received by MOE: September 28, 2021

Related

How to use a Ministry of the Environment map (<https://www.ontario.ca/page/how-use-ministry-environment-map#wells>)

Technical documentation: Metadata record (<https://data.ontario.ca/dataset/well-records/resource/3031344e-e3f2-48d5-888c-c1deadfd2f77>)

Updated: October 18, 2021

Map: Well records

This map allows you to search and view well record information from reported wells in Ontario.

Full dataset is available in the Open Data catalogue (<https://data.ontario.ca/dataset/well-records>) .

[Go Back to Map](#)

Well ID

Well ID Number: 7401658

Well Audit Number: Z349654

Well Tag Number:

This table contains information from the original well record and any subsequent updates.

Well Location

Address of Well Location	
Township	NEPEAN TOWNSHIP
Lot	
Concession	

County/District/Municipality	OTTAWA-CARLETON
City/Town/Village	
Province	ON
Postal Code	n/a
UTM Coordinates	NAD83 — Zone 18 Easting: 443614.00 Northing: 5028590.00
Municipal Plan and Sublot Number	
Other	

Overburden and Bedrock Materials Interval

General Colour	Most Common Material	Other Materials	General Description	Depth From	Depth To

Annular Space/Abandonment Sealing Record

Depth From	Depth To	Type of Sealant Used (Material and Type)	Volume Placed

Method of Construction & Well Use

Method of Construction	Well Use	

Status of Well

Construction Record - Casing

Inside Diameter	Open Hole or material	Depth From	Depth To	

Construction Record - Screen

Outside Diameter	Material	Depth From	Depth To	

Well Contractor and Well Technician Information

Well Contractor's Licence Number: 4875

Results of Well Yield Testing

After test of well yield, water was		
If pumping discontinued, give reason		
Pump intake set at		
Pumping Rate		
Duration of Pumping		
Final water level		
If flowing give rate		
Recommended pump depth		
Recommended pump rate		
Well Production		
Disinfected?		

Draw Down & Recovery

Draw Down	Draw Down	Recovery	Recovery
------------------	------------------	-----------------	-----------------

Time(min)	Water level	Time(min)	Water level
SWL			
1		1	
2		2	
3		3	
4		4	
5		5	
10		10	
15		15	
20		20	
25		25	
30		30	
40		40	
45		45	
50		50	

60		60	

Water Details

Water Found at Depth	Kind	

Hole Diameter

Depth From	Depth To	Diameter	

Audit Number: Z349654

Date Well Completed: October 05, 2021

Date Well Record Received by MOE: November 02, 2021

Related

How to use a Ministry of the Environment map (<https://www.ontario.ca/page/how-use-ministry-environment-map#wells>)

Technical documentation: Metadata record (<https://data.ontario.ca/dataset/well-records/resource/3031344e-e3f2-48d5-888c-c1deadfd2f77>)

Updated: October 18, 2021

Map: Well records

This map allows you to search and view well record information from reported wells in Ontario.

Full dataset is available in the Open Data catalogue (<https://data.ontario.ca/dataset/well-records>) .

[Go Back to Map](#)

Well ID

Well ID Number: 7402478

Well Audit Number: Z366821

Well Tag Number: A328474

This table contains information from the original well record and any subsequent updates.

Well Location

Address of Well Location	
Township	NEPEAN TOWNSHIP
Lot	
Concession	

County/District/Municipality	OTTAWA-CARLETON
City/Town/Village	
Province	ON
Postal Code	n/a
UTM Coordinates	NAD83 — Zone 18 Easting: 443832.00 Northing: 5028529.00
Municipal Plan and Sublot Number	
Other	

Overburden and Bedrock Materials Interval

General Colour	Most Common Material	Other Materials	General Description	Depth From	Depth To

Annular Space/Abandonment Sealing Record

Depth From	Depth To	Type of Sealant Used (Material and Type)	Volume Placed

Method of Construction & Well Use

Method of Construction	Well Use	

Status of Well

Construction Record - Casing

Inside Diameter	Open Hole or material	Depth From	Depth To	

Construction Record - Screen

Outside Diameter	Material	Depth From	Depth To	

Well Contractor and Well Technician Information

Well Contractor's Licence Number: 7241

Results of Well Yield Testing

After test of well yield, water was		
If pumping discontinued, give reason		
Pump intake set at		
Pumping Rate		
Duration of Pumping		
Final water level		
If flowing give rate		
Recommended pump depth		
Recommended pump rate		
Well Production		
Disinfected?		

Draw Down & Recovery

Draw Down	Draw Down	Recovery	Recovery
------------------	------------------	-----------------	-----------------

Time(min)	Water level	Time(min)	Water level
SWL			
1		1	
2		2	
3		3	
4		4	
5		5	
10		10	
15		15	
20		20	
25		25	
30		30	
40		40	
45		45	
50		50	

60		60	

Water Details

Water Found at Depth	Kind	

Hole Diameter

Depth From	Depth To	Diameter	

Audit Number: Z366821

Date Well Completed: September 02, 2021

Date Well Record Received by MOE: October 27, 2021

Related

How to use a Ministry of the Environment map (<https://www.ontario.ca/page/how-use-ministry-environment-map#wells>)

Technical documentation: Metadata record (<https://data.ontario.ca/dataset/well-records/resource/3031344e-e3f2-48d5-888c-c1deadfd2f77>)

Updated: October 18, 2021

Map: Well records

This map allows you to search and view well record information from reported wells in Ontario.

Full dataset is available in the Open Data catalogue (<https://data.ontario.ca/dataset/well-records>) .

[Go Back to Map](#)

Well ID

Well ID Number: 7402479

Well Audit Number: Z366820

Well Tag Number: A328472

This table contains information from the original well record and any subsequent updates.

Well Location

Address of Well Location	
Township	NEPEAN TOWNSHIP
Lot	
Concession	

County/District/Municipality	OTTAWA-CARLETON
City/Town/Village	
Province	ON
Postal Code	n/a
UTM Coordinates	NAD83 — Zone 18 Easting: 443826.00 Northing: 5028541.00
Municipal Plan and Sublot Number	
Other	

Overburden and Bedrock Materials Interval

General Colour	Most Common Material	Other Materials	General Description	Depth From	Depth To

Annular Space/Abandonment Sealing Record

Depth From	Depth To	Type of Sealant Used (Material and Type)	Volume Placed

Method of Construction & Well Use

Method of Construction	Well Use	

Status of Well

Construction Record - Casing

Inside Diameter	Open Hole or material	Depth From	Depth To	

Construction Record - Screen

Outside Diameter	Material	Depth From	Depth To	

Well Contractor and Well Technician Information

Well Contractor's Licence Number: 7241

Results of Well Yield Testing

After test of well yield, water was		
If pumping discontinued, give reason		
Pump intake set at		
Pumping Rate		
Duration of Pumping		
Final water level		
If flowing give rate		
Recommended pump depth		
Recommended pump rate		
Well Production		
Disinfected?		

Draw Down & Recovery

Draw Down	Draw Down	Recovery	Recovery
------------------	------------------	-----------------	-----------------

Time(min)	Water level	Time(min)	Water level
SWL			
1		1	
2		2	
3		3	
4		4	
5		5	
10		10	
15		15	
20		20	
25		25	
30		30	
40		40	
45		45	
50		50	

60		60	

Water Details

Water Found at Depth	Kind

Hole Diameter

Depth From	Depth To	Diameter

Audit Number: Z366820

Date Well Completed: September 02, 2021

Date Well Record Received by MOE: October 27, 2021

Related

How to use a Ministry of the Environment map (<https://www.ontario.ca/page/how-use-ministry-environment-map#wells>)

Technical documentation: Metadata record (<https://data.ontario.ca/dataset/well-records/resource/3031344e-e3f2-48d5-888c-c1deadfd2f77>)

Updated: October 18, 2021

Map: Well records

This map allows you to search and view well record information from reported wells in Ontario.

Full dataset is available in the Open Data catalogue (<https://data.ontario.ca/dataset/well-records>) .

[Go Back to Map](#)

Well ID

Well ID Number: 7402480

Well Audit Number: Z366822

Well Tag Number: A328473

This table contains information from the original well record and any subsequent updates.

Well Location

Address of Well Location	
Township	NEPEAN TOWNSHIP
Lot	
Concession	

County/District/Municipality	OTTAWA-CARLETON
City/Town/Village	
Province	ON
Postal Code	n/a
UTM Coordinates	NAD83 — Zone 18 Easting: 443828.00 Northing: 5028523.00
Municipal Plan and Sublot Number	
Other	

Overburden and Bedrock Materials Interval

General Colour	Most Common Material	Other Materials	General Description	Depth From	Depth To

Annular Space/Abandonment Sealing Record

Depth From	Depth To	Type of Sealant Used (Material and Type)	Volume Placed

Method of Construction & Well Use

Method of Construction	Well Use	

Status of Well

Construction Record - Casing

Inside Diameter	Open Hole or material	Depth From	Depth To	

Construction Record - Screen

Outside Diameter	Material	Depth From	Depth To	

Well Contractor and Well Technician Information

Well Contractor's Licence Number: 7241

Results of Well Yield Testing

After test of well yield, water was		
If pumping discontinued, give reason		
Pump intake set at		
Pumping Rate		
Duration of Pumping		
Final water level		
If flowing give rate		
Recommended pump depth		
Recommended pump rate		
Well Production		
Disinfected?		

Draw Down & Recovery

Draw Down	Draw Down	Recovery	Recovery
------------------	------------------	-----------------	-----------------

Time(min)	Water level	Time(min)	Water level
SWL			
1		1	
2		2	
3		3	
4		4	
5		5	
10		10	
15		15	
20		20	
25		25	
30		30	
40		40	
45		45	
50		50	

60		60	

Water Details

Water Found at Depth	Kind	

Hole Diameter

Depth From	Depth To	Diameter	

Audit Number: Z366822

Date Well Completed: September 02, 2021

Date Well Record Received by MOE: October 27, 2021

Related

How to use a Ministry of the Environment map (<https://www.ontario.ca/page/how-use-ministry-environment-map#wells>)

Technical documentation: Metadata record (<https://data.ontario.ca/dataset/well-records/resource/3031344e-e3f2-48d5-888c-c1deadfd2f77>)

Updated: October 18, 2021

Map: Well records

This map allows you to search and view well record information from reported wells in Ontario.

Full dataset is available in the Open Data catalogue (<https://data.ontario.ca/dataset/well-records>) .

[Go Back to Map](#)

Well ID

Well ID Number: 7402481

Well Audit Number: Z368537

Well Tag Number: A328471

This table contains information from the original well record and any subsequent updates.

Well Location

Address of Well Location	
Township	NEPEAN TOWNSHIP
Lot	
Concession	

County/District/Municipality	OTTAWA-CARLETON
City/Town/Village	
Province	ON
Postal Code	n/a
UTM Coordinates	NAD83 — Zone 18 Easting: 443837.00 Northing: 5028518.00
Municipal Plan and Sublot Number	
Other	

Overburden and Bedrock Materials Interval

General Colour	Most Common Material	Other Materials	General Description	Depth From	Depth To

Annular Space/Abandonment Sealing Record

Depth From	Depth To	Type of Sealant Used (Material and Type)	Volume Placed

Method of Construction & Well Use

Method of Construction	Well Use	

Status of Well

Construction Record - Casing

Inside Diameter	Open Hole or material	Depth From	Depth To	

Construction Record - Screen

Outside Diameter	Material	Depth From	Depth To	

Well Contractor and Well Technician Information

Well Contractor's Licence Number: 7241

Results of Well Yield Testing

After test of well yield, water was		
If pumping discontinued, give reason		
Pump intake set at		
Pumping Rate		
Duration of Pumping		
Final water level		
If flowing give rate		
Recommended pump depth		
Recommended pump rate		
Well Production		
Disinfected?		

Draw Down & Recovery

Draw Down	Draw Down	Recovery	Recovery
------------------	------------------	-----------------	-----------------

Time(min)	Water level	Time(min)	Water level
SWL			
1		1	
2		2	
3		3	
4		4	
5		5	
10		10	
15		15	
20		20	
25		25	
30		30	
40		40	
45		45	
50		50	

60		60	

Water Details

Water Found at Depth	Kind	

Hole Diameter

Depth From	Depth To	Diameter	

Audit Number: Z368537

Date Well Completed: September 02, 2021

Date Well Record Received by MOE: October 27, 2021

Related

How to use a Ministry of the Environment map (<https://www.ontario.ca/page/how-use-ministry-environment-map#wells>)

Technical documentation: Metadata record (<https://data.ontario.ca/dataset/well-records/resource/3031344e-e3f2-48d5-888c-c1deadfd2f77>)

Updated: October 18, 2021

Map: Well records

This map allows you to search and view well record information from reported wells in Ontario.

Full dataset is available in the Open Data catalogue (<https://data.ontario.ca/dataset/well-records>) .

[Go Back to Map](#)

Well ID

Well ID Number: 7402482

Well Audit Number: Z368412

Well Tag Number: A328478

This table contains information from the original well record and any subsequent updates.

Well Location

Address of Well Location	
Township	OTTAWA CITY
Lot	
Concession	

County/District/Municipality	OTTAWA-CARLETON
City/Town/Village	
Province	ON
Postal Code	n/a
UTM Coordinates	NAD83 — Zone 18 Easting: 443818.00 Northing: 5028519.00
Municipal Plan and Sublot Number	
Other	

Overburden and Bedrock Materials Interval

General Colour	Most Common Material	Other Materials	General Description	Depth From	Depth To

Annular Space/Abandonment Sealing Record

Depth From	Depth To	Type of Sealant Used (Material and Type)	Volume Placed

Method of Construction & Well Use

Method of Construction	Well Use	

Status of Well

Construction Record - Casing

Inside Diameter	Open Hole or material	Depth From	Depth To	

Construction Record - Screen

Outside Diameter	Material	Depth From	Depth To	

Well Contractor and Well Technician Information

Well Contractor's Licence Number: 7241

Results of Well Yield Testing

After test of well yield, water was		
If pumping discontinued, give reason		
Pump intake set at		
Pumping Rate		
Duration of Pumping		
Final water level		
If flowing give rate		
Recommended pump depth		
Recommended pump rate		
Well Production		
Disinfected?		

Draw Down & Recovery

Draw Down	Draw Down	Recovery	Recovery
------------------	------------------	-----------------	-----------------

Time(min)	Water level	Time(min)	Water level
SWL			
1		1	
2		2	
3		3	
4		4	
5		5	
10		10	
15		15	
20		20	
25		25	
30		30	
40		40	
45		45	
50		50	

60		60	

Water Details

Water Found at Depth	Kind	

Hole Diameter

Depth From	Depth To	Diameter	

Audit Number: Z368412

Date Well Completed: September 03, 2021

Date Well Record Received by MOE: October 27, 2021

Related

How to use a Ministry of the Environment map (<https://www.ontario.ca/page/how-use-ministry-environment-map#wells>)

Technical documentation: Metadata record (<https://data.ontario.ca/dataset/well-records/resource/3031344e-e3f2-48d5-888c-c1deadfd2f77>)

Updated: October 18, 2021

Map: Well records

This map allows you to search and view well record information from reported wells in Ontario.

Full dataset is available in the Open Data catalogue (<https://data.ontario.ca/dataset/well-records>) .

[Go Back to Map](#)

Well ID

Well ID Number: 7402483

Well Audit Number: Z368408

Well Tag Number: A328477

This table contains information from the original well record and any subsequent updates.

Well Location

Address of Well Location	
Township	NEPEAN TOWNSHIP
Lot	
Concession	

County/District/Municipality	OTTAWA-CARLETON
City/Town/Village	
Province	ON
Postal Code	n/a
UTM Coordinates	NAD83 — Zone 18 Easting: 443819.00 Northing: 5028529.00
Municipal Plan and Sublot Number	
Other	

Overburden and Bedrock Materials Interval

General Colour	Most Common Material	Other Materials	General Description	Depth From	Depth To

Annular Space/Abandonment Sealing Record

Depth From	Depth To	Type of Sealant Used (Material and Type)	Volume Placed

Method of Construction & Well Use

Method of Construction	Well Use	

Status of Well

Construction Record - Casing

Inside Diameter	Open Hole or material	Depth From	Depth To	

Construction Record - Screen

Outside Diameter	Material	Depth From	Depth To	

Well Contractor and Well Technician Information

Well Contractor's Licence Number: 7241

Results of Well Yield Testing

After test of well yield, water was		
If pumping discontinued, give reason		
Pump intake set at		
Pumping Rate		
Duration of Pumping		
Final water level		
If flowing give rate		
Recommended pump depth		
Recommended pump rate		
Well Production		
Disinfected?		

Draw Down & Recovery

Draw Down	Draw Down	Recovery	Recovery
------------------	------------------	-----------------	-----------------

Time(min)	Water level	Time(min)	Water level
SWL			
1		1	
2		2	
3		3	
4		4	
5		5	
10		10	
15		15	
20		20	
25		25	
30		30	
40		40	
45		45	
50		50	

60		60	

Water Details

Water Found at Depth	Kind

Hole Diameter

Depth From	Depth To	Diameter

Audit Number: Z368408

Date Well Completed: September 03, 2021

Date Well Record Received by MOE: October 27, 2021

Related

How to use a Ministry of the Environment map (<https://www.ontario.ca/page/how-use-ministry-environment-map#wells>)

Technical documentation: Metadata record (<https://data.ontario.ca/dataset/well-records/resource/3031344e-e3f2-48d5-888c-c1deadfd2f77>)

Updated: October 18, 2021

Map: Well records

This map allows you to search and view well record information from reported wells in Ontario.

Full dataset is available in the Open Data catalogue (<https://data.ontario.ca/dataset/well-records>) .

[Go Back to Map](#)

Well ID

Well ID Number: 7402484

Well Audit Number: Z368413

Well Tag Number: A328479

This table contains information from the original well record and any subsequent updates.

Well Location

Address of Well Location	
Township	NEPEAN TOWNSHIP
Lot	
Concession	

County/District/Municipality	OTTAWA-CARLETON
City/Town/Village	
Province	ON
Postal Code	n/a
UTM Coordinates	NAD83 — Zone 18 Easting: 443809.00 Northing: 5028534.00
Municipal Plan and Sublot Number	
Other	

Overburden and Bedrock Materials Interval

General Colour	Most Common Material	Other Materials	General Description	Depth From	Depth To

Annular Space/Abandonment Sealing Record

Depth From	Depth To	Type of Sealant Used (Material and Type)	Volume Placed

Method of Construction & Well Use

Method of Construction	Well Use	

Status of Well

Construction Record - Casing

Inside Diameter	Open Hole or material	Depth From	Depth To	

Construction Record - Screen

Outside Diameter	Material	Depth From	Depth To	

Well Contractor and Well Technician Information

Well Contractor's Licence Number: 7241

Results of Well Yield Testing

After test of well yield, water was		
If pumping discontinued, give reason		
Pump intake set at		
Pumping Rate		
Duration of Pumping		
Final water level		
If flowing give rate		
Recommended pump depth		
Recommended pump rate		
Well Production		
Disinfected?		

Draw Down & Recovery

Draw Down	Draw Down	Recovery	Recovery
------------------	------------------	-----------------	-----------------

Time(min)	Water level	Time(min)	Water level
SWL			
1		1	
2		2	
3		3	
4		4	
5		5	
10		10	
15		15	
20		20	
25		25	
30		30	
40		40	
45		45	
50		50	

60		60	

Water Details

Water Found at Depth	Kind

Hole Diameter

Depth From	Depth To	Diameter

Audit Number: Z368413

Date Well Completed: September 03, 2021

Date Well Record Received by MOE: October 27, 2021

Related

How to use a Ministry of the Environment map (<https://www.ontario.ca/page/how-use-ministry-environment-map#wells>)

Technical documentation: Metadata record (<https://data.ontario.ca/dataset/well-records/resource/3031344e-e3f2-48d5-888c-c1deadfd2f77>)

Updated: October 18, 2021

Map: Well records

This map allows you to search and view well record information from reported wells in Ontario.

Full dataset is available in the Open Data catalogue (<https://data.ontario.ca/dataset/well-records>) .

[Go Back to Map](#)

Well ID

Well ID Number: 7402499

Well Audit Number: Z368406

Well Tag Number: A328476

This table contains information from the original well record and any subsequent updates.

Well Location

Address of Well Location	
Township	NEPEAN TOWNSHIP
Lot	
Concession	

County/District/Municipality	OTTAWA-CARLETON
City/Town/Village	
Province	ON
Postal Code	n/a
UTM Coordinates	NAD83 — Zone 18 Easting: 443798.00 Northing: 5028525.00
Municipal Plan and Sublot Number	
Other	

Overburden and Bedrock Materials Interval

General Colour	Most Common Material	Other Materials	General Description	Depth From	Depth To

Annular Space/Abandonment Sealing Record

Depth From	Depth To	Type of Sealant Used (Material and Type)	Volume Placed

Method of Construction & Well Use

Method of Construction	Well Use	

Status of Well

Construction Record - Casing

Inside Diameter	Open Hole or material	Depth From	Depth To	

Construction Record - Screen

Outside Diameter	Material	Depth From	Depth To	

Well Contractor and Well Technician Information

Well Contractor's Licence Number: 7241

Results of Well Yield Testing

After test of well yield, water was		
If pumping discontinued, give reason		
Pump intake set at		
Pumping Rate		
Duration of Pumping		
Final water level		
If flowing give rate		
Recommended pump depth		
Recommended pump rate		
Well Production		
Disinfected?		

Draw Down & Recovery

Draw Down	Draw Down	Recovery	Recovery
------------------	------------------	-----------------	-----------------

Time(min)	Water level	Time(min)	Water level
SWL			
1		1	
2		2	
3		3	
4		4	
5		5	
10		10	
15		15	
20		20	
25		25	
30		30	
40		40	
45		45	
50		50	

60		60	

Water Details

Water Found at Depth	Kind	

Hole Diameter

Depth From	Depth To	Diameter	

Audit Number: Z368406

Date Well Completed: September 03, 2021

Date Well Record Received by MOE: October 27, 2021

Related

How to use a Ministry of the Environment map (<https://www.ontario.ca/page/how-use-ministry-environment-map#wells>)

Technical documentation: Metadata record (<https://data.ontario.ca/dataset/well-records/resource/3031344e-e3f2-48d5-888c-c1deadfd2f77>)

Updated: October 18, 2021

Map: Well records

This map allows you to search and view well record information from reported wells in Ontario.

Full dataset is available in the Open Data catalogue (<https://data.ontario.ca/dataset/well-records>) .

[Go Back to Map](#)

Well ID

Well ID Number: 7404497

Well Audit Number: C41274

Well Tag Number: A331358

This table contains information from the original well record and any subsequent updates.

Well Location

Address of Well Location	
Township	NEPEAN TOWNSHIP
Lot	
Concession	

County/District/Municipality	OTTAWA-CARLETON
City/Town/Village	
Province	ON
Postal Code	n/a
UTM Coordinates	NAD83 — Zone 18 Easting: 443707.00 Northing: 5028271.00
Municipal Plan and Sublot Number	
Other	

Overburden and Bedrock Materials Interval

General Colour	Most Common Material	Other Materials	General Description	Depth From	Depth To

Annular Space/Abandonment Sealing Record

Depth From	Depth To	Type of Sealant Used (Material and Type)	Volume Placed

Method of Construction & Well Use

Method of Construction	Well Use	

Status of Well

Construction Record - Casing

Inside Diameter	Open Hole or material	Depth From	Depth To	

Construction Record - Screen

Outside Diameter	Material	Depth From	Depth To	

Well Contractor and Well Technician Information

Well Contractor's Licence Number: 6964

Results of Well Yield Testing

After test of well yield, water was		
If pumping discontinued, give reason		
Pump intake set at		
Pumping Rate		
Duration of Pumping		
Final water level		
If flowing give rate		
Recommended pump depth		
Recommended pump rate		
Well Production		
Disinfected?		

Draw Down & Recovery

Draw Down	Draw Down	Recovery	Recovery
------------------	------------------	-----------------	-----------------

Time(min)	Water level	Time(min)	Water level
SWL			
1		1	
2		2	
3		3	
4		4	
5		5	
10		10	
15		15	
20		20	
25		25	
30		30	
40		40	
45		45	
50		50	

60		60	

Water Details

Water Found at Depth	Kind	

Hole Diameter

Depth From	Depth To	Diameter	

Audit Number: C41274

Date Well Completed: November 23, 2021

Date Well Record Received by MOE: December 03, 2021

Related

How to use a Ministry of the Environment map (<https://www.ontario.ca/page/how-use-ministry-environment-map#wells>)

Technical documentation: Metadata record (<https://data.ontario.ca/dataset/well-records/resource/3031344e-e3f2-48d5-888c-c1deadfd2f77>)

Updated: October 18, 2021

Map: Well records

This map allows you to search and view well record information from reported wells in Ontario.

Full dataset is available in the Open Data catalogue (<https://data.ontario.ca/dataset/well-records>) .

[Go Back to Map](#)

Well ID

Well ID Number: 7413360

Well Audit Number: Z379507

Well Tag Number: A343665

This table contains information from the original well record and any subsequent updates.

Well Location

Address of Well Location	
Township	NEPEAN TOWNSHIP
Lot	
Concession	

County/District/Municipality	OTTAWA-CARLETON
City/Town/Village	
Province	ON
Postal Code	n/a
UTM Coordinates	NAD83 — Zone 18 Easting: 443475.00 Northing: 5028228.00
Municipal Plan and Sublot Number	
Other	

Overburden and Bedrock Materials Interval

General Colour	Most Common Material	Other Materials	General Description	Depth From	Depth To

Annular Space/Abandonment Sealing Record

Depth From	Depth To	Type of Sealant Used (Material and Type)	Volume Placed

Method of Construction & Well Use

Method of Construction	Well Use	

Status of Well

Construction Record - Casing

Inside Diameter	Open Hole or material	Depth From	Depth To	

Construction Record - Screen

Outside Diameter	Material	Depth From	Depth To	

Well Contractor and Well Technician Information

Well Contractor's Licence Number: 7241

Results of Well Yield Testing

After test of well yield, water was		
If pumping discontinued, give reason		
Pump intake set at		
Pumping Rate		
Duration of Pumping		
Final water level		
If flowing give rate		
Recommended pump depth		
Recommended pump rate		
Well Production		
Disinfected?		

Draw Down & Recovery

Draw Down	Draw Down	Recovery	Recovery
------------------	------------------	-----------------	-----------------

Time(min)	Water level	Time(min)	Water level
SWL			
1		1	
2		2	
3		3	
4		4	
5		5	
10		10	
15		15	
20		20	
25		25	
30		30	
40		40	
45		45	
50		50	

60		60	

Water Details

Water Found at Depth	Kind	

Hole Diameter

Depth From	Depth To	Diameter	

Audit Number: Z379507

Date Well Completed: February 07, 2022

Date Well Record Received by MOE: March 22, 2022

Related

How to use a Ministry of the Environment map (<https://www.ontario.ca/page/how-use-ministry-environment-map#wells>)

Technical documentation: Metadata record (<https://data.ontario.ca/dataset/well-records/resource/3031344e-e3f2-48d5-888c-c1deadfd2f77>)

Updated: October 18, 2021

Map: Well records

This map allows you to search and view well record information from reported wells in Ontario.

Full dataset is available in the Open Data catalogue (<https://data.ontario.ca/dataset/well-records>) .

[Go Back to Map](#)

Well ID

Well ID Number: 7413361

Well Audit Number: Z379508

Well Tag Number: A343664

This table contains information from the original well record and any subsequent updates.

Well Location

Address of Well Location	
Township	NEPEAN TOWNSHIP
Lot	
Concession	

County/District/Municipality	OTTAWA-CARLETON
City/Town/Village	
Province	ON
Postal Code	n/a
UTM Coordinates	NAD83 — Zone 18 Easting: 443470.00 Northing: 5028239.00
Municipal Plan and Sublot Number	
Other	

Overburden and Bedrock Materials Interval

General Colour	Most Common Material	Other Materials	General Description	Depth From	Depth To

Annular Space/Abandonment Sealing Record

Depth From	Depth To	Type of Sealant Used (Material and Type)	Volume Placed

Method of Construction & Well Use

Method of Construction	Well Use	

Status of Well

Construction Record - Casing

Inside Diameter	Open Hole or material	Depth From	Depth To	

Construction Record - Screen

Outside Diameter	Material	Depth From	Depth To	

Well Contractor and Well Technician Information

Well Contractor's Licence Number: 7241

Results of Well Yield Testing

After test of well yield, water was		
If pumping discontinued, give reason		
Pump intake set at		
Pumping Rate		
Duration of Pumping		
Final water level		
If flowing give rate		
Recommended pump depth		
Recommended pump rate		
Well Production		
Disinfected?		

Draw Down & Recovery

Draw Down	Draw Down	Recovery	Recovery
------------------	------------------	-----------------	-----------------

Time(min)	Water level	Time(min)	Water level
SWL			
1		1	
2		2	
3		3	
4		4	
5		5	
10		10	
15		15	
20		20	
25		25	
30		30	
40		40	
45		45	
50		50	

60		60	

Water Details

Water Found at Depth	Kind	

Hole Diameter

Depth From	Depth To	Diameter	

Audit Number: Z379508

Date Well Completed: February 07, 2022

Date Well Record Received by MOE: March 22, 2022

Related

How to use a Ministry of the Environment map (<https://www.ontario.ca/page/how-use-ministry-environment-map#wells>)

Technical documentation: Metadata record (<https://data.ontario.ca/dataset/well-records/resource/3031344e-e3f2-48d5-888c-c1deadfd2f77>)

Updated: October 18, 2021

Map: Well records

This map allows you to search and view well record information from reported wells in Ontario.

Full dataset is available in the Open Data catalogue (<https://data.ontario.ca/dataset/well-records>) .

[Go Back to Map](#)

Well ID

Well ID Number: 7413362

Well Audit Number: Z379509

Well Tag Number: A343663

This table contains information from the original well record and any subsequent updates.

Well Location

Address of Well Location	
Township	NEPEAN TOWNSHIP
Lot	
Concession	

County/District/Municipality	OTTAWA-CARLETON
City/Town/Village	
Province	ON
Postal Code	n/a
UTM Coordinates	NAD83 — Zone 18 Easting: 443446.00 Northing: 5028230.00
Municipal Plan and Sublot Number	
Other	

Overburden and Bedrock Materials Interval

General Colour	Most Common Material	Other Materials	General Description	Depth From	Depth To

Annular Space/Abandonment Sealing Record

Depth From	Depth To	Type of Sealant Used (Material and Type)	Volume Placed

Method of Construction & Well Use

Method of Construction	Well Use	

Status of Well

Construction Record - Casing

Inside Diameter	Open Hole or material	Depth From	Depth To	

Construction Record - Screen

Outside Diameter	Material	Depth From	Depth To	

Well Contractor and Well Technician Information

Well Contractor's Licence Number: 7241

Results of Well Yield Testing

After test of well yield, water was		
If pumping discontinued, give reason		
Pump intake set at		
Pumping Rate		
Duration of Pumping		
Final water level		
If flowing give rate		
Recommended pump depth		
Recommended pump rate		
Well Production		
Disinfected?		

Draw Down & Recovery

Draw Down	Draw Down	Recovery	Recovery
------------------	------------------	-----------------	-----------------

Time(min)	Water level	Time(min)	Water level
SWL			
1		1	
2		2	
3		3	
4		4	
5		5	
10		10	
15		15	
20		20	
25		25	
30		30	
40		40	
45		45	
50		50	

60		60	

Water Details

Water Found at Depth	Kind	

Hole Diameter

Depth From	Depth To	Diameter	

Audit Number: Z379509

Date Well Completed: February 07, 2022

Date Well Record Received by MOE: March 22, 2022

Related

How to use a Ministry of the Environment map (<https://www.ontario.ca/page/how-use-ministry-environment-map#wells>)

Technical documentation: Metadata record (<https://data.ontario.ca/dataset/well-records/resource/3031344e-e3f2-48d5-888c-c1deadfd2f77>)

Updated: October 18, 2021



DATABASE REPORT

Project Property: *Phase I ESA
50 Bayswater Avenue & 1088 Somerset
Street West
Ottawa ON K1Y 2E9*

Project No: *P.O.#56606/PE5971*

Report Type: *Standard Report*

Order No: *23011300479*

Requested by: *Paterson Group Inc.*

Date Completed: *January 17, 2023*

Table of Contents

Table of Contents.....	2
Executive Summary.....	3
Executive Summary: Report Summary.....	4
Executive Summary: Site Report Summary - Project Property.....	6
Executive Summary: Site Report Summary - Surrounding Properties.....	7
Executive Summary: Summary By Data Source.....	23
Map.....	43
Aerial.....	44
Topographic Map.....	45
Detail Report.....	46
Unplottable Summary.....	178
Unplottable Report.....	180
Appendix: Database Descriptions.....	194
Definitions.....	203

Notice: IMPORTANT LIMITATIONS and YOUR LIABILITY

Reliance on information in Report: This report DOES NOT replace a full Phase I Environmental Site Assessment but is solely intended to be used as a database review of environmental records.

License for use of information in Report: No page of this report can be used without this cover page, this notice and the project property identifier. The information in Report(s) may not be modified or re-sold.

Your Liability for misuse: Using this Service and/or its reports in a manner contrary to this Notice or your agreement will be in breach of copyright and contract and ERIS may obtain damages for such mis-use, including damages caused to third parties, and gives ERIS the right to terminate your account, rescind your license to any previous reports and to bar you from future use of the Service.

No warranty of Accuracy or Liability for ERIS: The information contained in this report has been produced by ERIS Information Limited Partnership ("ERIS") using various sources of information, including information provided by Federal and Provincial government departments. The report applies only to the address and up to the date specified on the cover of this report, and any alterations or deviation from this description will require a new report. This report and the data contained herein does not purport to be and does not constitute a guarantee of the accuracy of the information contained herein and does not constitute a legal opinion nor medical advice. Although ERIS has endeavored to present you with information that is accurate, ERIS disclaims, any and all liability for any errors, omissions, or inaccuracies in such information and data, whether attributable to inadvertence, negligence or otherwise, and for any consequences arising therefrom. Liability on the part of ERIS is limited to the monetary value paid for this report.

Trademark and Copyright: You may not use the ERIS trademarks or attribute any work to ERIS other than as outlined above. This Service and Report (s) are protected by copyright owned by ERIS Information Limited Partnership. Copyright in data used in the Service or Report(s) (the "Data") is owned by ERIS or its licensors. The Service, Report(s) and Data may not be copied or reproduced in whole or in any substantial part without prior written consent of ERIS.

Executive Summary

Property Information:

Project Property: *Phase I ESA
50 Bayswater Avenue & 1088 Somerset Street West Ottawa ON K1Y 2E9*

Project No: *P.O.#56606/PE5971*

Coordinates:

Latitude: *45.4061663*
Longitude: *-75.7211397*
UTM Northing: *5,028,324.85*
UTM Easting: *443,566.17*
UTM Zone: *18T*

Elevation: *213 FT
64.88 M*

Order Information:

Order No: *23011300479*
Date Requested: *January 13, 2023*
Requested by: *Paterson Group Inc.*
Report Type: *Standard Report*

Historical/Products:

Executive Summary: Report Summary

<i>Database</i>	<i>Name</i>	<i>Searched</i>	<i>Project Property</i>	<i>Within 0.25 km</i>	<i>Total</i>
AAGR	<i>Abandoned Aggregate Inventory</i>	Y	0	0	0
AGR	<i>Aggregate Inventory</i>	Y	0	0	0
AMIS	<i>Abandoned Mine Information System</i>	Y	0	0	0
ANDR	<i>Anderson's Waste Disposal Sites</i>	Y	0	0	0
AST	<i>Aboveground Storage Tanks</i>	Y	0	0	0
AUWR	<i>Automobile Wrecking & Supplies</i>	Y	0	1	1
BORE	<i>Borehole</i>	Y	0	3	3
CA	<i>Certificates of Approval</i>	Y	0	7	7
CDRY	<i>Dry Cleaning Facilities</i>	Y	0	0	0
CFOT	<i>Commercial Fuel Oil Tanks</i>	Y	0	0	0
CHEM	<i>Chemical Manufacturers and Distributors</i>	Y	0	0	0
CHM	<i>Chemical Register</i>	Y	0	0	0
CNG	<i>Compressed Natural Gas Stations</i>	Y	0	0	0
COAL	<i>Inventory of Coal Gasification Plants and Coal Tar Sites</i>	Y	0	0	0
CONV	<i>Compliance and Convictions</i>	Y	0	0	0
CPU	<i>Certificates of Property Use</i>	Y	0	0	0
DRL	<i>Drill Hole Database</i>	Y	0	0	0
DTNK	<i>Delisted Fuel Tanks</i>	Y	0	3	3
EASR	<i>Environmental Activity and Sector Registry</i>	Y	0	1	1
EBR	<i>Environmental Registry</i>	Y	0	0	0
ECA	<i>Environmental Compliance Approval</i>	Y	0	7	7
EEM	<i>Environmental Effects Monitoring</i>	Y	0	0	0
EHS	<i>ERIS Historical Searches</i>	Y	0	34	34
EIIS	<i>Environmental Issues Inventory System</i>	Y	0	0	0
EMHE	<i>Emergency Management Historical Event</i>	Y	0	0	0
EPAR	<i>Environmental Penalty Annual Report</i>	Y	0	0	0
EXP	<i>List of Expired Fuels Safety Facilities</i>	Y	0	0	0
FCON	<i>Federal Convictions</i>	Y	0	0	0
FCS	<i>Contaminated Sites on Federal Land</i>	Y	0	1	1
FOFT	<i>Fisheries & Oceans Fuel Tanks</i>	Y	0	0	0
FRST	<i>Federal Identification Registry for Storage Tank Systems (FIRSTS)</i>	Y	0	0	0
FST	<i>Fuel Storage Tank</i>	Y	0	1	1
FSTH	<i>Fuel Storage Tank - Historic</i>	Y	0	0	0
GEN	<i>Ontario Regulation 347 Waste Generators Summary</i>	Y	0	82	82
GHG	<i>Greenhouse Gas Emissions from Large Facilities</i>	Y	0	0	0
HINC	<i>TSSA Historic Incidents</i>	Y	0	3	3
IAFT	<i>Indian & Northern Affairs Fuel Tanks</i>	Y	0	0	0

Database	Name	Searched	Project Property	Within 0.25 km	Total
INC	<i>Fuel Oil Spills and Leaks</i>	Y	0	3	3
LIMO	<i>Landfill Inventory Management Ontario</i>	Y	0	0	0
MINE	<i>Canadian Mine Locations</i>	Y	0	0	0
MNR	<i>Mineral Occurrences</i>	Y	0	0	0
NATE	<i>National Analysis of Trends in Emergencies System (NATES)</i>	Y	0	0	0
NCPL	<i>Non-Compliance Reports</i>	Y	0	0	0
NDFT	<i>National Defense & Canadian Forces Fuel Tanks</i>	Y	0	0	0
NDSP	<i>National Defense & Canadian Forces Spills</i>	Y	0	0	0
NDWD	<i>National Defence & Canadian Forces Waste Disposal Sites</i>	Y	0	0	0
NEBI	<i>National Energy Board Pipeline Incidents</i>	Y	0	0	0
NEBP	<i>National Energy Board Wells</i>	Y	0	0	0
NEES	<i>National Environmental Emergencies System (NEES)</i>	Y	0	0	0
NPCB	<i>National PCB Inventory</i>	Y	0	0	0
NPRI	<i>National Pollutant Release Inventory</i>	Y	0	0	0
OGWE	<i>Oil and Gas Wells</i>	Y	0	0	0
OOGW	<i>Ontario Oil and Gas Wells</i>	Y	0	0	0
OPCB	<i>Inventory of PCB Storage Sites</i>	Y	0	0	0
ORD	<i>Orders</i>	Y	0	0	0
PAP	<i>Canadian Pulp and Paper</i>	Y	0	0	0
PCFT	<i>Parks Canada Fuel Storage Tanks</i>	Y	0	0	0
PES	<i>Pesticide Register</i>	Y	0	0	0
PINC	<i>Pipeline Incidents</i>	Y	0	1	1
PRT	<i>Private and Retail Fuel Storage Tanks</i>	Y	0	3	3
PTTW	<i>Permit to Take Water</i>	Y	0	1	1
REC	<i>Ontario Regulation 347 Waste Receivers Summary</i>	Y	0	0	0
RSC	<i>Record of Site Condition</i>	Y	0	1	1
RST	<i>Retail Fuel Storage Tanks</i>	Y	0	1	1
SCT	<i>Scott's Manufacturing Directory</i>	Y	0	13	13
SPL	<i>Ontario Spills</i>	Y	0	13	13
SRDS	<i>Wastewater Discharger Registration Database</i>	Y	0	0	0
TANK	<i>Anderson's Storage Tanks</i>	Y	0	0	0
TCFT	<i>Transport Canada Fuel Storage Tanks</i>	Y	0	0	0
VAR	<i>Variances for Abandonment of Underground Storage Tanks</i>	Y	0	0	0
WDS	<i>Waste Disposal Sites - MOE CA Inventory</i>	Y	0	0	0
WDSH	<i>Waste Disposal Sites - MOE 1991 Historical Approval Inventory</i>	Y	0	0	0
WWIS	<i>Water Well Information System</i>	Y	0	18	18
Total:			0	197	197

Executive Summary: Site Report Summary - Project Property

<i>Map Key</i>	<i>DB</i>	<i>Company/Site Name</i>	<i>Address</i>	<i>Dir/Dist (m)</i>	<i>Elev diff (m)</i>	<i>Page Number</i>
--------------------	-----------	--------------------------	----------------	---------------------	--------------------------	------------------------

No records found in the selected databases for the project property.

Executive Summary: Site Report Summary - Surrounding Properties

<i>Map Key</i>	<i>DB</i>	<i>Company/Site Name</i>	<i>Address</i>	<i>Dir/Dist (m)</i>	<i>Elev Diff (m)</i>	<i>Page Number</i>
1	GEN	zenith environmental solutions inc	9 spadina Ottawa ON K1Y2B8	SW/38.2	0.31	46
2	EHS		52 Bayswater Ottawa ON K1Y 4K3	ESE/48.2	0.05	46
2	EHS		52 Bayswater Ottawa ON K1Y 4K3	ESE/48.2	0.05	46
3	EHS		24 Bayswater Avenue Ottawa ON K1Y 2E4	NNE/49.8	-1.29	46
4	BORE		ON	ESE/49.9	0.05	47
5	SPL	FORM ALL CONSTRUCTION	SOMERSET & BAYSWATER OTTAWA CITY ON	ENE/56.5	-1.31	49
5	SPL	OC TRANSP	STORM SEWER AT SUMMERSET AND BAYWATER, FROM OC TRANSIT BUS. MOTOR VEHICLE (OPERATING FLUID) OTTAWA CITY ON	ENE/56.5	-1.31	49
6	FST	THEILE DIETER ELECTRICAL CONTRACTORS LTD	10-14 BAYSWATER AV OTTAWA K1Y 2E4 ON CA ON	N/68.1	-1.66	50
7	EHS		21 Spadina Ave Ottawa ON K1Y2B8	S/80.2	1.31	50
8	PRT	THEILE DIETER ELECTRICAL CONTRACTORS LTD	10-14 BAYSWATER AV OTTAWA ON K1Y 2E4	N/85.2	-1.84	51
8	GEN	HEIDI THEILE	10-14 BAYSWATER OTTAWA ON K1Y 2E4	N/85.2	-1.84	51
9	EHS		930 Wellington Street West Ottawa ON K1Y 2X6	N/89.1	-2.31	51

Map Key	DB	Company/Site Name	Address	Dir/Dist (m)	Elev Diff (m)	Page Number
9	EHS		930 Wellington Street West Ottawa ON K1Y 2X6	N/89.1	-2.31	51
9	EHS		930 Wellington Street West Ottawa ON K1Y 2X6	N/89.1	-2.31	52
9	EHS		930 Wellington Street West Ottawa ON K1Y 2X6	N/89.1	-2.31	52
10	GEN	Herbertco Projects Ltd.	930 Wellington Street Ottawa ON K1Y 2X6	N/89.2	-2.31	52
11	EHS		PE5130 - 54-60 Bayswater Ave Ottawa ON K1Y 2E9	ESE/89.2	0.69	52
11	EHS		PE5130 - 54-60 Bayswater Ave Ottawa ON K1Y 2E9	ESE/89.2	0.69	53
12	SCT	ESPRIT DE CORPS	1066 SOMERSET ST W SUITE 204 OTTAWA ON K1Y 4T3	E/89.9	-1.00	53
12	SCT	Esprit de Corps Inc.	1066 Somerset St W Unit 204 Ottawa ON K1Y 4T3	E/89.9	-1.00	53
12	SCT	Grafik Visuals	A-1066 Somerset St W Ottawa ON K1Y 4T3	E/89.9	-1.00	53
13	SPL	PRIVATE RESIDENCE	26 SPADINA AVE (PROPERTY OWNER IS CLIFF ANDERSON) FURNACE OIL TANK OTTAWA CITY ON K1Y 2B6	SSW/93.4	2.00	54
14	WWIS		969 WELLINGTON AVE OTTAWA ON Well ID: 7200995	W/94.2	0.00	54
14	SPL	Enbridge Gas Distribution Inc.	969A Wellington Road West Ottawa ON	W/94.2	0.00	58
15	CA	HARAMBEE CENTRES CANADA	29 BAYWATER AVE. (SWM) OTTAWA CITY ON	NE/95.5	-1.94	58

Map Key	DB	Company/Site Name	Address	Dir/Dist (m)	Elev Diff (m)	Page Number
15	GEN	Institute of Naturopathic Education and Research	29 Bayswater Ave. Ottawa ON K1Y 2E5	NE/95.5	-1.94	59
15	GEN	Institute of Naturopathic Education and Research	29 Bayswater Ave. Ottawa ON K1Y 2E5	NE/95.5	-1.94	59
15	GEN	Institute of Naturopathic Education and Research	29 Bayswater Ave. Ottawa ON	NE/95.5	-1.94	59
15	GEN	Ottawa Integrative Cancer Centre	29 Bayswater Ave. Ottawa ON K1Y 2E5	NE/95.5	-1.94	60
15	GEN	Institute of Naturopathic Education and Research	29 Bayswater Ave. Ottawa ON K1Y 2E5	NE/95.5	-1.94	60
15	GEN	Institute of Naturopathic Education and Research	29 Bayswater Ave. Ottawa ON K1Y 2E5	NE/95.5	-1.94	60
15	GEN	Ottawa Integrative Cancer Centre	29 Bayswater Ave. Ottawa ON K1Y 2E5	NE/95.5	-1.94	61
15	GEN	Ottawa Integrative Cancer Centre	29 Bayswater Ave. Ottawa ON K1Y 2E5	NE/95.5	-1.94	61
16	WWIS		ON Well ID: 7049228	NNW/101.8	-2.00	62
17	WWIS		79 MONTREAL RD Ottawa ON Well ID: 7201951	W/104.2	0.00	65
18	SPL	Broadband Maintenance Inc. <UNOFFICIAL>	49 Bayswater Ave Ottawa ON K1Y 2E7	E/106.9	0.08	68
18	INC		49 Bayswater Avenue, Ottawa ON K1Y 2E7	E/106.9	0.08	69
19	GEN	Centretown Citizens Ottawa Corporation	55 Hilda Str Ottawa ON K1Y 4W1	WNW/111.1	-1.08	69

<i>Map Key</i>	<i>DB</i>	<i>Company/Site Name</i>	<i>Address</i>	<i>Dir/Dist (m)</i>	<i>Elev Diff (m)</i>	<i>Page Number</i>
19	GEN	Centretown Citizens Ottawa Corporation	55 Hilda Str Ottawa ON K1Y 4W1	WNW/111.1	-1.08	69
19	GEN	Centertown Citizens Ottawa Corp.	55 Hilda Street Ottawa ON K1Y 4W1	WNW/111.1	-1.08	70
20	SCT	May-Tye Printing	933 Wellington St W Ottawa ON K1Y 2X5	NNW/112.8	-2.00	70
21	BORE		ON	SE/121.2	1.85	70
22	EHS		57 Bayswater Ave Ottawa ON K1Y 2E8	ESE/121.4	-0.08	72
22	EHS		57 Bayswater Ave Ottawa ON K1Y2E8	ESE/121.4	-0.08	73
23	GEN	ACKLANDS LIMITED	1050 SOMERSET ST. WEST OTTAWA ON K1Y 3C5	ENE/121.9	-1.28	73
23	GEN	ACKLANDS LIMITED 02-414	1050 SOMERSET ST. WEST OTTAWA ON K1Y 3C5	ENE/121.9	-1.28	73
23	GEN	ACKLANDS LIMITED	1050 SOMERSET STREET WEST OTTAWA ON K1Y 3C5	ENE/121.9	-1.28	74
24	CA	1091946 ONTARIO INC.	945 WELLINGTON ST. (SWM) OTTAWA CITY ON K1Y 2X5	NW/125.5	-2.00	74
24	SCT	Eion Inc.	945 Wellington St W Suite 301 Ottawa ON K1Y 2X5	NW/125.5	-2.00	74
25	DTNK	PANTUSO PERFORMANCE CENTRE INC	927 WELLINGTON ST OTTAWA ON K1Y 2X5	NNW/129.2	-3.05	75
25	WWIS		927 WELLINGTON ST. OTTAWA ON	NNW/129.2	-3.05	75

Map Key	DB	Company/Site Name	Address	Dir/Dist (m)	Elev Diff (m)	Page Number
			Well ID: 7246039			
25	EHS		927 Wellington St W Ottawa ON K1Y2X5	NNW/129.2	-3.05	78
25	GEN	Cooper Rentals Canada Inc.	927 Wellington St. W. Ottawa ON K1Y 2X5	NNW/129.2	-3.05	79
25	GEN	Cooper Equipment Rentals Limited	927 Wellington Street West Ottawa ON K1Y 2X5	NNW/129.2	-3.05	79
25	GEN	Cooper Equipment Rentals C65	927 Wellington St W Ottawa ON K1Y 2X5	NNW/129.2	-3.05	79
25	GEN	Cooper Equipment Rentals Limited	927 Wellington Street West Ottawa ON K1Y 2X5	NNW/129.2	-3.05	80
25	GEN	Cooper Equipment Rentals Limited	927 Wellington Street West Ottawa ON K1Y 2X5	NNW/129.2	-3.05	80
25	GEN	Cooper Equipment Rentals Limited	927 Wellington Street West Ottawa ON K1Y 2X5	NNW/129.2	-3.05	81
26	CA	DOMICILE DEVELOPMENTS INC.	BAYSWATER ST/WELLINGTON ST,SWM OTTAWA CITY ON	N/129.6	-3.13	81
27	WWIS		927 WELLINGTON ST. OTTAWA ON Well ID: 7246038	NNW/132.4	-3.05	82
28	WWIS		927 WELLINGTON ST. OTTAWA ON Well ID: 7242705	NNW/134.4	-3.05	85
29	SCT	TYRELL REPRODUCTIONS LTD.	3 IRVING AVE OTTAWA ON K1Y 1Z2	WSW/134.9	1.00	89
29	GEN	TYRELL REPRODUCTIONS LIMITED	3 IRVING AVENUE OTTAWA ON K1Y 1Z2	WSW/134.9	1.00	89
29	SCT	Tina & Co.	3 Irving Ave Ottawa ON K1Y 1Z2	WSW/134.9	1.00	89

Map Key	DB	Company/Site Name	Address	Dir/Dist (m)	Elev Diff (m)	Page Number
29	SCT	Tyrell Press Ltd.	3 Irving Ave Ottawa ON K1Y 1Z2	WSW/134.9	1.00	90
29	SCT	Tina/Company Print/Digital	3 Irving Ave Ottawa ON K1Y 1Z2	WSW/134.9	1.00	90
29	HINC		3 IRVING AVENUE OTTAWA ON K1Y 1Z2	WSW/134.9	1.00	90
30	EHS		57 Bayswater Avenue Ottawa ON K1Y 3C4	ESE/136.7	-0.08	91
30	EHS		57 Bayswater Avenue Ottawa ON K1Y 3C4	ESE/136.7	-0.08	91
31	WWIS		927 WELLINGTON ST. OTTAWA ON Well ID: 7246040	NNW/140.3	-3.09	91
32	SCT	GRAPHIC VISUALS	992 Wellington St Ottawa ON K1Y 2X8	WSW/142.4	0.95	94
32	SCT	Grafik Visuals	992 Wellington St W Ottawa ON K1Y 2X8	WSW/142.4	0.95	94
32	EHS		1112-992 Somerset Street west Ottawa ON K1R 6R9	WSW/142.4	0.95	95
33	EHS		3 Irving Ave Ottawa ON K1Y 1Z2	WSW/145.5	1.00	95
33	EHS		3 Irving Ave Ottawa ON K1Y 1Z2	WSW/145.5	1.00	95
34	ECA	City of Ottawa	Wellington St W Ottawa ON K1P 1J1	WSW/145.8	0.14	95
34	ECA	City of Ottawa	Wellington St W Ottawa ON K1P 1J1	WSW/145.8	0.14	96

<i>Map Key</i>	<i>DB</i>	<i>Company/Site Name</i>	<i>Address</i>	<i>Dir/Dist (m)</i>	<i>Elev Diff (m)</i>	<i>Page Number</i>
34	ECA	City of Ottawa	Wellington St W Ottawa ON K1P 1J1	WSW/145.8	0.14	96
34	ECA	City of Ottawa	Wellington St W Ottawa ON K1P 1J1	WSW/145.8	0.14	96
34	ECA	City of Ottawa	Wellington St W Ottawa ON K1P 1J1	WSW/145.8	0.14	97
35	GEN	SINO ACUPUNCTURE CLINIC	152 BAYVIEW RD. OTTAWA ON K1Y 2C8	NW/148.0	-2.54	97
35	GEN	SINO ACUPUNCTURE CLINIC	152 BAYVIEW RD. OTTAWA ON K1Y 2C8	NW/148.0	-2.54	97
35	GEN	SINO ACUPUNCTURE CLINIC	152 BAYVIEW RD. OTTAWA ON K1Y 2C8	NW/148.0	-2.54	98
35	GEN	SINO ACUPUNCTURE CLINIC	152 BAYVIEW RD. OTTAWA ON K1Y 2C8	NW/148.0	-2.54	98
35	GEN	SINO ACUPUNCTURE CLINIC	152 BAYVIEW RD. OTTAWA ON K1Y 2C8	NW/148.0	-2.54	98
35	GEN	SINO ACUPUNCTURE CLINIC	152 BAYVIEW RD. OTTAWA ON	NW/148.0	-2.54	99
35	GEN	SINO ACUPUNCTURE CLINIC	152 BAYVIEW RD. OTTAWA ON K1Y 2C8	NW/148.0	-2.54	99
35	GEN	SINO ACUPUNCTURE CLINIC	152 BAYVIEW RD. OTTAWA ON K1Y 2C8	NW/148.0	-2.54	99
35	GEN	SINO ACUPUNCTURE CLINIC	152 BAYVIEW RD. OTTAWA ON K1Y 2C8	NW/148.0	-2.54	100
35	GEN	SINO ACUPUNCTURE CLINIC	152 BAYVIEW RD. OTTAWA ON K1Y 2C8	NW/148.0	-2.54	100

Map Key	DB	Company/Site Name	Address	Dir/Dist (m)	Elev Diff (m)	Page Number
35	GEN	SINO ACUPUNCTURE CLINIC	152 BAYVIEW STATION RD. OTTAWA ON K1Y 2C8	NW/148.0	-2.54	100
35	GEN	SINO ACUPUNCTURE CLINIC	152 BAYVIEW STATION RD. OTTAWA ON K1Y 2C8	NW/148.0	-2.54	101
36	GEN	OTTAWA BOARD OF EDUCATION	100 BREEZEHILL AVENUE OTTAWA ON K1Y 2H5	E/150.9	-0.93	101
36	GEN	Ottawa-Carleton District School Board	Devonshire Community PS 100 Breezehill Avenue Ottawa ON K1Y 2H5	E/150.9	-0.93	102
36	GEN	Ottawa-Carleton District School Board	Devonshire PS 100 Breezehill Avenue Ottawa ON	E/150.9	-0.93	102
36	GEN	SEACOR Environmental Inc.	100 Breezehill Ave Ottawa ON	E/150.9	-0.93	102
36	GEN	Ottawa-Carleton District School Board	100 Breezehille Ave. Ottawa ON K1Y 2H5	E/150.9	-0.93	103
36	GEN	SLR Consulting (Canada) Ltd.	100 Breezehill Ave Ottawa ON K1Y 2H5	E/150.9	-0.93	103
36	GEN	Ottawa-Carleton District School Board	100 Breezehille Ave. Ottawa ON	E/150.9	-0.93	104
36	GEN	SLR Consulting (Canada) Ltd.	100 Breezehill Ave Ottawa ON	E/150.9	-0.93	104
36	GEN	Ottawa-Carleton District School Board	100 Breezehille Ave. Ottawa ON	E/150.9	-0.93	104
36	GEN	Ottawa-Carleton District School Board	100 Breezehille Ave. Ottawa ON	E/150.9	-0.93	105
36	GEN	Ottawa-Carleton District School Board	100 Breezehille Ave. Ottawa ON K1Y 2H5	E/150.9	-0.93	106

Map Key	DB	Company/Site Name	Address	Dir/Dist (m)	Elev Diff (m)	Page Number
36	GEN	Ottawa-Carleton District School Board	100 Breezehille Ave. Ottawa ON	E/150.9	-0.93	106
36	GEN	Ottawa-Carleton District School Board	100 Breezehille Ave. Ottawa ON K1Y 2H5	E/150.9	-0.93	107
36	GEN	Ottawa-Carleton District School Board	100 Breezehille Ave. Ottawa ON K1Y 2H5	E/150.9	-0.93	107
36	GEN	Ottawa-Carleton District School Board	100 Breezehille Ave. Ottawa ON K1Y 2H5	E/150.9	-0.93	108
36	GEN	Ottawa-Carleton District School Board Health & Safety	100 Breezehille Ave. Ottawa ON K1Y 2H5	E/150.9	-0.93	109
36	GEN	Ottawa-Carleton District School Board Health & Safety	100 Breezehille Ave. Ottawa ON K1Y 2H5	E/150.9	-0.93	109
36	GEN	Ottawa-Carleton District School Board Health & Safety	100 Breezehille Ave. Ottawa ON K1Y 2H5	E/150.9	-0.93	110
36	GEN	Ottawa-Carleton District School Board Health & Safety	100 Breezehille Ave. Ottawa ON K1Y 2H5	E/150.9	-0.93	111
37	SPL	OLRT Constructors	1035 somerset street Ottawa ON	ENE/155.9	-1.86	112
37	ECA	SNC-Lavalin Constructors (Pacific) Inc., Dragados Canada, Inc. and EllisDon	Corporation Bayview (1035 Somerset Street W, 801 Albert Street) Ottawa ON K1Z 1G3	ENE/155.9	-1.86	112
37	GEN	CITY OF OTTAWA CITY OF OTTAWA	1035 Somerset Street West Ottawa ON K2P 0H9	ENE/155.9	-1.86	113
38	WWIS		973 WELLINGTON ST. WEST OTTAWA ON Well ID: 7198791	W/157.4	-1.00	113
39	SPL	Francis Fuels Limited<UNOFFICIAL>	5 Irving Avenue Ottawa ON K1Y 1Z2	WSW/158.2	1.00	117

Map Key	DB	Company/Site Name	Address	Dir/Dist (m)	Elev Diff (m)	Page Number
40	CA	OTTAWA CITY - SPADINA AVENUE	WELLINGTON ST./IRVING AVE. OTTAWA CITY ON	WSW/160.3	1.00	117
41	SPL		7 Irving Ave Ottawa ON K1Y 1Z2	WSW/162.4	1.86	117
41	HINC		7 IRVING AVENUE OTTAWA ON K1Y 1Z2	WSW/162.4	1.86	118
42	INC		987 WELLINGTON STREET, OTTAWA ON	WSW/162.7	-0.08	118
43	SPL	PRIVATE RESIDENCE	69 BAYSWATER AVE. FURNACE OIL TANK OTTAWA CITY ON K1Y 2E7	ESE/163.2	0.00	119
44	INC		989 WELLINGTON STREET, OTTAWA ON	WSW/173.0	-0.08	119
45	CA	OTTAWA CITY	ARMSTRONG ST./GARLAND AVE. OTTAWA CITY ON	W/177.8	-0.97	120
45	CA	OTTAWA CITY - SCOTT ST. /STONEHURST AVE.	GARLAND AVE./ARMSTRONG ST. OTTAWA CITY ON	W/177.8	-0.97	120
45	CA	R.M. OF OTTAWA-CARLETON	ARMSTRONG ST./GARLAND AVE. OTTAWA CITY ON	W/177.8	-0.97	121
46	WWIS		ON Well ID: 7216640	E/179.6	-0.31	121
47	BORE		ON	NNE/182.8	-4.03	122
48	EHS		35 Armstrong Street Ottawa ON K1Y 2V4	W/185.1	-2.13	123
48	EHS		35 Armstrong Street Ottawa ON K1Y 2V4	W/185.1	-2.13	124

Map Key	DB	Company/Site Name	Address	Dir/Dist (m)	Elev Diff (m)	Page Number
49	PRT	W BECKER	1000 WELLINGTON ST OTTAWA ON K1Y 2X9	WSW/192.4	1.04	124
49	RST	BECKER WALLY & SON LTD	1000 WELLINGTON ST OTTAWA ON K1Y2X9	WSW/192.4	1.04	124
49	SPL		WALLY BECKER & SONS INC,1000 WELLINGTON STREET.<UNOFFICIAL> Ottawa ON	WSW/192.4	1.04	124
49	DTNK	W BECKER	1000 WELLINGTON ST OTTAWA ON	WSW/192.4	1.04	125
49	RSC	1000 Wellington Street Developments Ltd.	1000 WELLINGTON STREET WEST, OTTAWA, ONTARIO K1Y 2X9 Ottawa ON	WSW/192.4	1.04	125
49	SPL	Pomerleau Inc.	1000 Wellington Street West, Ottawa Ottawa ON K1Y 2X9	WSW/192.4	1.04	126
49	GEN	Compagnie Pomerleau	1000 Wellington St W Ottawa ON K1Y 2X9	WSW/192.4	1.04	127
50	PRT	MR GAS LIMITED ATTN LILIANNE LEVAC	999 WELLINGTON ST OTTAWA ON K1Y 2Y1	WSW/195.1	1.00	127
50	DTNK	MR GAS LIMITED **	999 WELLINGTON ST OTTAWA ON K1Y 2Y1	WSW/195.1	1.00	127
51	HINC		37 IRVING AVENUE OTTAWA ON K1Y 1Z2	SSW/195.4	3.00	128
52	GEN	AERO MECHTRONICS LIMITED	1040 SOMERSET STREET WEST OTTAWA ON K1Y 4L3	ENE/199.3	-2.80	128
52	GEN	AERO MECHTRONICS LIMITED 01-084	1040 SOMERSET STREET WEST OTTAWA ON K1Y 4L3	ENE/199.3	-2.80	129
52	GEN	AERO MECHTRONICS LIMITED	1040 SOMERSET STREET WEST OTTAWA ON K1Y 4L3	ENE/199.3	-2.80	129

Map Key	DB	Company/Site Name	Address	Dir/Dist (m)	Elev Diff (m)	Page Number
52	EHS		1040 Somerset St. W Ottawa ON	ENE/199.3	-2.80	129
52	WWIS		1040 SOMERSET ST W OTTAWA ON <i>Well ID: 7184358</i>	ENE/199.3	-2.80	130
52	GEN	Claridge Homes (Hintonburg Yards) LP	1040 Somerset Street West Ottawa ON K1L 4Y3	ENE/199.3	-2.80	133
52	EHS		1040 Somerset Street West Ottawa ON K1Y 2H6	ENE/199.3	-2.80	134
52	PTTW	Claridge Homes (Hintonburg Yards) Inc.	1040 Somerset Street West Ottawa, ON Canada ON	ENE/199.3	-2.80	134
52	EHS		1040 Somerset Street West Ottawa ON K1Y 2H6	ENE/199.3	-2.80	134
53	EHS		1 Breezehill Avenue North Ottawa ON K1Y 2H4	NNE/200.6	-4.00	135
54	FCS	Champagne Corridor, Breezehill Ave At Somerset Street	Ottawa ON	NNE/201.1	-4.00	135
55	GEN	Hydro OTTAWA LIMITED	59 LAUREL AVE OTTAWA ON K2C3G2	SE/204.3	2.00	141
56	ECA	Hydro Ottawa Limited	59 Laurel St Ottawa ON K1G 3S4	SE/205.1	2.00	141
57	AUWR	A & T AUTO PARTS	55 BREEZEHILL AVE N OTTAWA ON K1Y 2H6	E/206.2	-2.00	141
58	EHS		86 Bayswater Ave Ottawa ON K1Y 2E9	SE/206.5	2.00	142
59	SCT	General Grinding & Machine	22 Irving Ave Ottawa ON K1Y 1Z4	SW/211.8	1.97	142

<i>Map Key</i>	<i>DB</i>	<i>Company/Site Name</i>	<i>Address</i>	<i>Dir/Dist (m)</i>	<i>Elev Diff (m)</i>	<i>Page Number</i>
59	SCT	General Grinding & Machine Work Ltd.	22 Irving Ave Ottawa ON K1Y 1Z4	SW/211.8	1.97	142
59	GEN	General Grinding & Machine Works Ltd	22 Irving Ave Ottawa ON K1Y 1Z4	SW/211.8	1.97	142
59	GEN	General Grinding Limited	22 Irving Ave Ottawa ON K1Y 1Z4	SW/211.8	1.97	143
59	GEN	General Grinding Limited	22 Irving Ave Ottawa ON K1Y 1Z4	SW/211.8	1.97	143
59	GEN	General Grinding Limited	22 Irving Ave Ottawa ON K1Y 1Z4	SW/211.8	1.97	144
59	GEN	General Grinding Limited	22 Irving Ave Ottawa ON K1Y 1Z4	SW/211.8	1.97	144
59	GEN	General Grinding Limited	22 Irving Ave Ottawa ON K1Y 1Z4	SW/211.8	1.97	145
59	GEN	General Grinding Limited	22 Irving Ave Ottawa ON	SW/211.8	1.97	145
59	GEN	General Grinding Limited	22 Irving Ave Ottawa ON K1Y 1Z4	SW/211.8	1.97	145
59	GEN	General Grinding Limited	22 Irving Ave Ottawa ON K1Y 1Z4	SW/211.8	1.97	146
59	GEN	General Grinding Limited	22 Irving Ave Ottawa ON K1Y 1Z4	SW/211.8	1.97	146
59	GEN	General Grinding Limited	22 Irving Ave Ottawa ON K1Y 1Z4	SW/211.8	1.97	147
59	GEN	General Grinding Limited	22 Irving Ave Ottawa ON K1Y 1Z4	SW/211.8	1.97	147

Map Key	DB	Company/Site Name	Address	Dir/Dist (m)	Elev Diff (m)	Page Number
59	GEN	General Grinding Limited	22 Irving Ave Ottawa ON K1Y 1Z4	SW/211.8	1.97	148
59	GEN	General Grinding Limited	22 Irving Ave Ottawa ON K1Y 1Z4	SW/211.8	1.97	148
60	WWIS		23 Breezehill Ave N Ottawa ON Well ID: 7333912	E/214.0	-0.95	148
61	WWIS		73 Breezehill Ave N Ottawa ON Well ID: 7333911	E/216.3	-0.95	152
62	EHS		1006 Wellington Street West Ottawa ON K1Y 2X9	WSW/218.9	0.92	155
62	EHS		1006 Wellington Street West Ottawa ON K1Y 2X9	WSW/218.9	0.92	155
63	GEN	City of Ottawa	141 Bayview Road Ottawa ON K0A 3M0	NNW/221.4	-4.00	156
63	GEN	Strivetech Elevator Services Inc.	141 Bayview Road Ottawa ON K1Y 4M3	NNW/221.4	-4.00	156
63	GEN	City of Ottawa RPAM	141 Bayview Road Ottawa ON K0A 3M0	NNW/221.4	-4.00	156
63	GEN	City of Ottawa RPAM	141 Bayview Road Ottawa ON K0A 3M0	NNW/221.4	-4.00	157
63	GEN	City of Ottawa RPAM	141 Bayview Road Ottawa ON K0A 3M0	NNW/221.4	-4.00	157
63	GEN	City of Ottawa RPAM	141 Bayview Road Ottawa ON K0A 3M0	NNW/221.4	-4.00	157
64	EHS		62 Spadina Ave Ottawa ON K1Y 2B6	S/222.9	4.06	158

Map Key	DB	Company/Site Name	Address	Dir/Dist (m)	Elev Diff (m)	Page Number
65	EHS		73 Breezehill Ave North Ottawa Ontario Ottawa ON K1Y 2H6	E/225.1	-0.95	158
66	PINC	ENBRIDGE GAS INC	73 BREEZEHILL AVE N,,OTTAWA,ON, K1Y 2H6,CA ON	E/227.5	-0.95	158
67	WWIS		801 ALBERT STREET OTTAWA ON Well ID: 7265887	N/228.2	-5.14	159
68	WWIS		ON Well ID: 7372054	NNE/228.4	-5.05	161
69	EHS		52 Garland Street Ottawa ON K1Y 2A7	W/229.7	-2.00	162
69	EHS		52 Garland Street Ottawa ON K1Y 2A7	W/229.7	-2.00	162
70	EHS		27 O'Meara Street Ottawa ON K1Y 2S8	WNW/231.1	-2.95	163
71	WWIS		73 Breezehill Ave N Ottawa ON Well ID: 7333913	E/232.8	-2.00	163
72	WWIS		73 Breezehill Ave N Ottawa ON Well ID: 7333875	E/233.0	-0.95	166
73	EHS		1035 Somerset Street W Ottawa ON K1Y	NNE/238.3	-5.05	170
74	WWIS		128 BAYVIEW ROAD Ottawa ON Well ID: 7296772	WNW/241.5	-3.87	170
75	WWIS		128 BAYVIEW AVE. OTTAWA ON Well ID: 7267505	WNW/243.7	-3.87	172
76	EHS		46 Garland St Ottawa ON K1Y2A7	W/245.1	-3.14	176

<i>Map Key</i>	<i>DB</i>	<i>Company/Site Name</i>	<i>Address</i>	<i>Dir/Dist (m)</i>	<i>Elev Diff (m)</i>	<i>Page Number</i>
77	EASR	OTTAWA GREENBELT CONSTRUCTION COMPANY LIMITED	ON	NNE/245.1	-5.05	176
78	SPL	OTTAWA HYDRO	99 BREEZE HILL AVENUE TRANSFORMER OTTAWA CITY ON	ESE/245.2	0.00	176
79	SPL	PRIVATE RESIDENCE	61 IRVING ST. (N.O.S.) OTTAWA CITY ON K1Y 1Z2	SSW/249.9	3.92	177

Executive Summary: Summary By Data Source

AUWR - Automobile Wrecking & Supplies

A search of the AUWR database, dated 1999-May 31, 2022 has found that there are 1 AUWR site(s) within approximately 0.25 kilometers of the project property.

<u>Lower Elevation</u>	<u>Address</u>	<u>Direction</u>	<u>Distance (m)</u>	<u>Map Key</u>
A & T AUTO PARTS	55 BREEZEHILL AVE N OTTAWA ON K1Y 2H6	E	206.24	57

BORE - Borehole

A search of the BORE database, dated 1875-Jul 2018 has found that there are 3 BORE site(s) within approximately 0.25 kilometers of the project property.

<u>Equal/Higher Elevation</u>	<u>Address</u>	<u>Direction</u>	<u>Distance (m)</u>	<u>Map Key</u>
	ON	ESE	49.90	4
	ON	SE	121.19	21

<u>Lower Elevation</u>	<u>Address</u>	<u>Direction</u>	<u>Distance (m)</u>	<u>Map Key</u>
	ON	NNE	182.84	47

CA - Certificates of Approval

A search of the CA database, dated 1985-Oct 30, 2011* has found that there are 7 CA site(s) within approximately 0.25 kilometers of the project property.

<u>Equal/Higher Elevation</u>	<u>Address</u>	<u>Direction</u>	<u>Distance (m)</u>	<u>Map Key</u>
OTTAWA CITY - SPADINA AVENUE	WELLINGTON ST./IRVING AVE. OTTAWA CITY ON	WSW	160.25	40

<u>Lower Elevation</u>	<u>Address</u>	<u>Direction</u>	<u>Distance (m)</u>	<u>Map Key</u>
HARAMBEE CENTRES CANADA	29 BAYWATER AVE. (SWM) OTTAWA CITY ON	NE	95.52	15
1091946 ONTARIO INC.	945 WELLINGTON ST. (SWM) OTTAWA CITY ON K1Y 2X5	NW	125.45	24
DOMICILE DEVELOPMENTS INC.	BAYSWATER ST/WELLINGTON ST, SWM OTTAWA CITY ON	N	129.62	26
OTTAWA CITY	ARMSTRONG ST./GARLAND AVE. OTTAWA CITY ON	W	177.79	45
OTTAWA CITY - SCOTT ST. /STONEHURST AVE.	GARLAND AVE./ARMSTRONG ST. OTTAWA CITY ON	W	177.79	45
R.M. OF OTTAWA-CARLETON	ARMSTRONG ST./GARLAND AVE. OTTAWA CITY ON	W	177.79	45

DTNK - Delisted Fuel Tanks

A search of the DTNK database, dated Feb 28, 2022 has found that there are 3 DTNK site(s) within approximately 0.25 kilometers of the project property.

<u>Equal/Higher Elevation</u>	<u>Address</u>	<u>Direction</u>	<u>Distance (m)</u>	<u>Map Key</u>
W BECKER	1000 WELLINGTON ST OTTAWA ON	WSW	192.39	49
MR GAS LIMITED **	999 WELLINGTON ST OTTAWA ON K1Y 2Y1	WSW	195.08	50

<u>Lower Elevation</u>	<u>Address</u>	<u>Direction</u>	<u>Distance (m)</u>	<u>Map Key</u>
PANTUSO PERFORMANCE CENTRE INC	927 WELLINGTON ST OTTAWA ON K1Y 2X5	NNW	129.23	25

EASR - Environmental Activity and Sector Registry

A search of the EASR database, dated Oct 2011- Nov 30, 2022 has found that there are 1 EASR site(s) within approximately 0.25 kilometers of the project property.

<u>Lower Elevation</u>	<u>Address</u>	<u>Direction</u>	<u>Distance (m)</u>	<u>Map Key</u>
OTTAWA GREENBELT CONSTRUCTION COMPANY LIMITED	ON	NNE	245.06	77

ECA - Environmental Compliance Approval

A search of the ECA database, dated Oct 2011- Nov 30, 2022 has found that there are 7 ECA site(s) within approximately 0.25 kilometers of the project property.

<u>Equal/Higher Elevation</u>	<u>Address</u>	<u>Direction</u>	<u>Distance (m)</u>	<u>Map Key</u>
City of Ottawa	Wellington St W Ottawa ON K1P 1J1	WSW	145.82	34
City of Ottawa	Wellington St W Ottawa ON K1P 1J1	WSW	145.82	34
City of Ottawa	Wellington St W Ottawa ON K1P 1J1	WSW	145.82	34
City of Ottawa	Wellington St W Ottawa ON K1P 1J1	WSW	145.82	34
City of Ottawa	Wellington St W Ottawa ON K1P 1J1	WSW	145.82	34
Hydro Ottawa Limited	59 Laurel St Ottawa ON K1G 3S4	SE	205.08	56

<u>Lower Elevation</u>	<u>Address</u>	<u>Direction</u>	<u>Distance (m)</u>	<u>Map Key</u>
SNC-Lavalin Constructors (Pacific) Inc., Dragados Canada, Inc. and EllisDon	Corporation Bayview (1035 Somerset Street W, 801 Albert Street) Ottawa ON K1Z 1G3	ENE	155.89	37

EHS - ERIS Historical Searches

A search of the EHS database, dated 1999-Jul 31, 2022 has found that there are 34 EHS site(s) within approximately 0.25 kilometers of

the project property.

<u>Equal/Higher Elevation</u>	<u>Address</u>	<u>Direction</u>	<u>Distance (m)</u>	<u>Map Key</u>
	52 Bayswater Ottawa ON K1Y 4K3	ESE	48.17	<u>2</u>
	52 Bayswater Ottawa ON K1Y 4K3	ESE	48.17	<u>2</u>
	21 Spadina Ave Ottawa ON K1Y2B8	S	80.20	<u>7</u>
	PE5130 - 54-60 Bayswater Ave Ottawa ON K1Y 2E9	ESE	89.25	<u>11</u>
	PE5130 - 54-60 Bayswater Ave Ottawa ON K1Y 2E9	ESE	89.25	<u>11</u>
	1112-992 Somerset Street west Ottawa ON K1R 6R9	WSW	142.36	<u>32</u>
	3 Irving Ave Ottawa ON K1Y 1Z2	WSW	145.52	<u>33</u>
	3 Irving Ave Ottawa ON K1Y 1Z2	WSW	145.52	<u>33</u>
	86 Bayswater Ave Ottawa ON K1Y 2E9	SE	206.47	<u>58</u>
	1006 Wellington Street West Ottawa ON K1Y 2X9	WSW	218.91	<u>62</u>
	1006 Wellington Street West Ottawa ON K1Y 2X9	WSW	218.91	<u>62</u>

<u>Equal/Higher Elevation</u>	<u>Address</u>	<u>Direction</u>	<u>Distance (m)</u>	<u>Map Key</u>
	62 Spadina Ave Ottawa ON K1Y 2B6	S	222.93	<u>64</u>
<u>Lower Elevation</u>	<u>Address</u>	<u>Direction</u>	<u>Distance (m)</u>	<u>Map Key</u>
	24 Bayswater Avenue Ottawa ON K1Y 2E4	NNE	49.75	<u>3</u>
	930 Wellington Street West Ottawa ON K1Y 2X6	N	89.15	<u>9</u>
	930 Wellington Street West Ottawa ON K1Y 2X6	N	89.15	<u>9</u>
	930 Wellington Street West Ottawa ON K1Y 2X6	N	89.15	<u>9</u>
	930 Wellington Street West Ottawa ON K1Y 2X6	N	89.15	<u>9</u>
	57 Bayswater Ave Ottawa ON K1Y2E8	ESE	121.43	<u>22</u>
	57 Bayswater Ave Ottawa ON K1Y 2E8	ESE	121.43	<u>22</u>
	927 Wellington St W Ottawa ON K1Y2X5	NNW	129.23	<u>25</u>
	57 Bayswater Avenue Ottawa ON K1Y 3C4	ESE	136.73	<u>30</u>
	57 Bayswater Avenue Ottawa ON K1Y 3C4	ESE	136.73	<u>30</u>

35 Armstrong Street Ottawa ON K1Y 2V4	W	185.13	<u>48</u>
35 Armstrong Street Ottawa ON K1Y 2V4	W	185.13	<u>48</u>
1040 Somerset Street West Ottawa ON K1Y 2H6	ENE	199.34	<u>52</u>
1040 Somerset Street West Ottawa ON K1Y 2H6	ENE	199.34	<u>52</u>
1040 Somerset St. W Ottawa ON	ENE	199.34	<u>52</u>
1 Breezehill Avenue North Ottawa ON K1Y 2H4	NNE	200.55	<u>53</u>
73 Breezehill Ave North Ottawa Ontario Ottawa ON K1Y 2H6	E	225.07	<u>65</u>
52 Garland Street Ottawa ON K1Y 2A7	W	229.66	<u>69</u>
52 Garland Street Ottawa ON K1Y 2A7	W	229.66	<u>69</u>
27 O'Meara Street Ottawa ON K1Y 2S8	WNW	231.13	<u>70</u>
1035 Somerset Street W Ottawa ON K1Y	NNE	238.34	<u>73</u>
46 Garland St Ottawa ON K1Y2A7	W	245.05	<u>76</u>

FCS - Contaminated Sites on Federal Land

A search of the FCS database, dated Jun 2000-Sep 2022 has found that there are 1 FCS site(s) within approximately 0.25 kilometers of the project property.

<u>Lower Elevation</u>	<u>Address</u>	<u>Direction</u>	<u>Distance (m)</u>	<u>Map Key</u>
Champagne Corridor, Breezehill Ave At Somerset Street	Ottawa ON	NNE	201.05	54

FST - Fuel Storage Tank

A search of the FST database, dated Feb 28, 2022 has found that there are 1 FST site(s) within approximately 0.25 kilometers of the project property.

<u>Lower Elevation</u>	<u>Address</u>	<u>Direction</u>	<u>Distance (m)</u>	<u>Map Key</u>
THEILE DIETER ELECTRICAL CONTRACTORS LTD	10-14 BAYSWATER AV OTTAWA K1Y 2E4 ON CA ON	N	68.06	6

GEN - Ontario Regulation 347 Waste Generators Summary

A search of the GEN database, dated 1986-Oct 31, 2022 has found that there are 82 GEN site(s) within approximately 0.25 kilometers of the project property.

<u>Equal/Higher Elevation</u>	<u>Address</u>	<u>Direction</u>	<u>Distance (m)</u>	<u>Map Key</u>
zenith environmental solutions inc	9 spadina Ottawa ON K1Y2B8	SW	38.17	1
TYRELL REPRODUCTIONS LIMITED	3 IRVING AVENUE OTTAWA ON K1Y 1Z2	WSW	134.87	29
Compagnie Pomerleau	1000 Wellington St W Ottawa ON K1Y 2X9	WSW	192.39	49
Hydro OTTAWA LIMITED	59 LAUREL AVE OTTAWA ON K2C3G2	SE	204.33	55
General Grinding & Machine Works Ltd	22 Irving Ave Ottawa ON K1Y 1Z4	SW	211.76	59
General Grinding Limited	22 Irving Ave Ottawa ON K1Y 1Z4	SW	211.76	59

<u>Equal/Higher Elevation</u>	<u>Address</u>	<u>Direction</u>	<u>Distance (m)</u>	<u>Map Key</u>
General Grinding Limited	22 Irving Ave Ottawa ON K1Y 1Z4	SW	211.76	59
General Grinding Limited	22 Irving Ave Ottawa ON K1Y 1Z4	SW	211.76	59
General Grinding Limited	22 Irving Ave Ottawa ON K1Y 1Z4	SW	211.76	59
General Grinding Limited	22 Irving Ave Ottawa ON K1Y 1Z4	SW	211.76	59
General Grinding Limited	22 Irving Ave Ottawa ON	SW	211.76	59
General Grinding Limited	22 Irving Ave Ottawa ON K1Y 1Z4	SW	211.76	59
General Grinding Limited	22 Irving Ave Ottawa ON K1Y 1Z4	SW	211.76	59
General Grinding Limited	22 Irving Ave Ottawa ON K1Y 1Z4	SW	211.76	59
General Grinding Limited	22 Irving Ave Ottawa ON K1Y 1Z4	SW	211.76	59
General Grinding Limited	22 Irving Ave Ottawa ON K1Y 1Z4	SW	211.76	59
General Grinding Limited	22 Irving Ave Ottawa ON K1Y 1Z4	SW	211.76	59
General Grinding Limited	22 Irving Ave Ottawa ON K1Y 1Z4	SW	211.76	59

<u>Equal/Higher Elevation</u>	<u>Address</u>	<u>Direction</u>	<u>Distance (m)</u>	<u>Map Key</u>
General Grinding Limited	22 Irving Ave Ottawa ON K1Y 1Z4	SW	211.76	<u>59</u>
<u>Lower Elevation</u>	<u>Address</u>	<u>Direction</u>	<u>Distance (m)</u>	<u>Map Key</u>
HEIDI THEILE	10-14 BAYSWATER OTTAWA ON K1Y 2E4	N	85.18	<u>8</u>
Herbertco Projects Ltd.	930 Wellington Street Ottawa ON K1Y 2X6	N	89.23	<u>10</u>
Institute of Naturopathic Education and Research	29 Bayswater Ave. Ottawa ON K1Y 2E5	NE	95.52	<u>15</u>
Institute of Naturopathic Education and Research	29 Bayswater Ave. Ottawa ON K1Y 2E5	NE	95.52	<u>15</u>
Institute of Naturopathic Education and Research	29 Bayswater Ave. Ottawa ON	NE	95.52	<u>15</u>
Ottawa Integrative Cancer Centre	29 Bayswater Ave. Ottawa ON K1Y 2E5	NE	95.52	<u>15</u>
Institute of Naturopathic Education and Research	29 Bayswater Ave. Ottawa ON K1Y 2E5	NE	95.52	<u>15</u>
Institute of Naturopathic Education and Research	29 Bayswater Ave. Ottawa ON K1Y 2E5	NE	95.52	<u>15</u>
Ottawa Integrative Cancer Centre	29 Bayswater Ave. Ottawa ON K1Y 2E5	NE	95.52	<u>15</u>
Ottawa Integrative Cancer Centre	29 Bayswater Ave. Ottawa ON K1Y 2E5	NE	95.52	<u>15</u>

Centretown Citizens Ottawa Corporation	55 Hilda Str Ottawa ON K1Y 4W1	WNW	111.06	19
Centretown Citizens Ottawa Corporation	55 Hilda Str Ottawa ON K1Y 4W1	WNW	111.06	19
Centertown Citizens Ottawa Corp.	55 Hilda Street Ottawa ON K1Y 4W1	WNW	111.06	19
ACKLANDS LIMITED	1050 SOMERSET ST. WEST OTTAWA ON K1Y 3C5	ENE	121.95	23
ACKLANDS LIMITED 02-414	1050 SOMERSET ST. WEST OTTAWA ON K1Y 3C5	ENE	121.95	23
ACKLANDS LIMITED	1050 SOMERSET STREET WEST OTTAWA ON K1Y 3C5	ENE	121.95	23
Cooper Rentals Canada Inc.	927 Wellington St. W. Ottawa ON K1Y 2X5	NNW	129.23	25
Cooper Equipment Rentals Limited	927 Wellington Street West Ottawa ON K1Y 2X5	NNW	129.23	25
Cooper Equipment Rentals C65	927 Wellington St W Ottawa ON K1Y 2X5	NNW	129.23	25
Cooper Equipment Rentals Limited	927 Wellington Street West Ottawa ON K1Y 2X5	NNW	129.23	25
Cooper Equipment Rentals Limited	927 Wellington Street West Ottawa ON K1Y 2X5	NNW	129.23	25
Cooper Equipment Rentals Limited	927 Wellington Street West Ottawa ON K1Y 2X5	NNW	129.23	25
SINO ACUPUNCTURE CLINIC	152 BAYVIEW RD. OTTAWA ON K1Y 2C8	NW	148.04	35

SINO ACUPUNCTURE CLINIC	152 BAYVIEW RD. OTTAWA ON K1Y 2C8	NW	148.04	<u>35</u>
SINO ACUPUNCTURE CLINIC	152 BAYVIEW RD. OTTAWA ON K1Y 2C8	NW	148.04	<u>35</u>
SINO ACUPUNCTURE CLINIC	152 BAYVIEW RD. OTTAWA ON K1Y 2C8	NW	148.04	<u>35</u>
SINO ACUPUNCTURE CLINIC	152 BAYVIEW RD. OTTAWA ON K1Y 2C8	NW	148.04	<u>35</u>
SINO ACUPUNCTURE CLINIC	152 BAYVIEW RD. OTTAWA ON	NW	148.04	<u>35</u>
SINO ACUPUNCTURE CLINIC	152 BAYVIEW RD. OTTAWA ON K1Y 2C8	NW	148.04	<u>35</u>
SINO ACUPUNCTURE CLINIC	152 BAYVIEW RD. OTTAWA ON K1Y 2C8	NW	148.04	<u>35</u>
SINO ACUPUNCTURE CLINIC	152 BAYVIEW RD. OTTAWA ON K1Y 2C8	NW	148.04	<u>35</u>
SINO ACUPUNCTURE CLINIC	152 BAYVIEW RD. OTTAWA ON K1Y 2C8	NW	148.04	<u>35</u>
SINO ACUPUNCTURE CLINIC	152 BAYVIEW RD. OTTAWA ON K1Y 2C8	NW	148.04	<u>35</u>
SINO ACUPUNCTURE CLINIC	152 BAYVIEW STATION RD. OTTAWA ON K1Y 2C8	NW	148.04	<u>35</u>
SINO ACUPUNCTURE CLINIC	152 BAYVIEW STATION RD. OTTAWA ON K1Y 2C8	NW	148.04	<u>35</u>
OTTAWA BOARD OF EDUCATION	100 BREEZEHILL AVENUE OTTAWA ON K1Y 2H5	E	150.94	<u>36</u>

Ottawa-Carleton District School Board	Devonshire Community PS 100 Breezehill Avenue Ottawa ON K1Y 2H5	E	150.94	36
Ottawa-Carleton District School Board	Devonshire PS 100 Breezehill Avenue Ottawa ON	E	150.94	36
SEACOR Environmental Inc.	100 Breezehill Ave Ottawa ON	E	150.94	36
Ottawa-Carleton District School Board	100 Breezehille Ave. Ottawa ON K1Y 2H5	E	150.94	36
SLR Consulting (Canada) Ltd.	100 Breezehill Ave Ottawa ON K1Y 2H5	E	150.94	36
Ottawa-Carleton District School Board	100 Breezehille Ave. Ottawa ON	E	150.94	36
SLR Consulting (Canada) Ltd.	100 Breezehill Ave Ottawa ON	E	150.94	36
Ottawa-Carleton District School Board	100 Breezehille Ave. Ottawa ON	E	150.94	36
Ottawa-Carleton District School Board	100 Breezehille Ave. Ottawa ON	E	150.94	36
Ottawa-Carleton District School Board	100 Breezehille Ave. Ottawa ON K1Y 2H5	E	150.94	36
Ottawa-Carleton District School Board	100 Breezehille Ave. Ottawa ON	E	150.94	36
Ottawa-Carleton District School Board	100 Breezehille Ave. Ottawa ON K1Y 2H5	E	150.94	36
Ottawa-Carleton District School Board	100 Breezehille Ave. Ottawa ON K1Y 2H5	E	150.94	36

Ottawa-Carleton District School Board	100 Breezehille Ave. Ottawa ON K1Y 2H5	E	150.94	36
Ottawa-Carleton District School Board Health & Safety	100 Breezehille Ave. Ottawa ON K1Y 2H5	E	150.94	36
Ottawa-Carleton District School Board Health & Safety	100 Breezehille Ave. Ottawa ON K1Y 2H5	E	150.94	36
Ottawa-Carleton District School Board Health & Safety	100 Breezehille Ave. Ottawa ON K1Y 2H5	E	150.94	36
Ottawa-Carleton District School Board Health & Safety	100 Breezehille Ave. Ottawa ON K1Y 2H5	E	150.94	36
CITY OF OTTAWA CITY OF OTTAWA	1035 Somerset Street West Ottawa ON K2P 0H9	ENE	155.89	37
AERO MECHTRONICS LIMITED	1040 SOMERSET STREET WEST OTTAWA ON K1Y 4L3	ENE	199.34	52
AERO MECHTRONICS LIMITED 01-084	1040 SOMERSET STREET WEST OTTAWA ON K1Y 4L3	ENE	199.34	52
AERO MECHTRONICS LIMITED	1040 SOMERSET STREET WEST OTTAWA ON K1Y 4L3	ENE	199.34	52
Claridge Homes (Hintonburg Yards) LP	1040 Somerset Street West Ottawa ON K1L 4Y3	ENE	199.34	52
City of Ottawa	141 Bayview Road Ottawa ON K0A 3M0	NNW	221.44	63
Striveteq Elevator Services Inc.	141 Bayview Road Ottawa ON K1Y 4M3	NNW	221.44	63

City of Ottawa RPAM	141 Bayview Road Ottawa ON K0A 3M0	NNW	221.44	63
City of Ottawa RPAM	141 Bayview Road Ottawa ON K0A 3M0	NNW	221.44	63
City of Ottawa RPAM	141 Bayview Road Ottawa ON K0A 3M0	NNW	221.44	63
City of Ottawa RPAM	141 Bayview Road Ottawa ON K0A 3M0	NNW	221.44	63

HINC - TSSA Historic Incidents

A search of the HINC database, dated 2006-June 2009* has found that there are 3 HINC site(s) within approximately 0.25 kilometers of the project property.

<u>Equal/Higher Elevation</u>	<u>Address</u>	<u>Direction</u>	<u>Distance (m)</u>	<u>Map Key</u>
	3 IRVING AVENUE OTTAWA ON K1Y 1Z2	WSW	134.87	29
	7 IRVING AVENUE OTTAWA ON K1Y 1Z2	WSW	162.43	41
	37 IRVING AVENUE OTTAWA ON K1Y 1Z2	SSW	195.43	51

INC - Fuel Oil Spills and Leaks

A search of the INC database, dated Feb 28, 2022 has found that there are 3 INC site(s) within approximately 0.25 kilometers of the project property.

<u>Equal/Higher Elevation</u>	<u>Address</u>	<u>Direction</u>	<u>Distance (m)</u>	<u>Map Key</u>
	49 Bayswater Avenue, Ottawa ON K1Y 2E7	E	106.92	18

<u>Lower Elevation</u>	<u>Address</u>	<u>Direction</u>	<u>Distance (m)</u>	<u>Map Key</u>
-------------------------------	-----------------------	-------------------------	----------------------------	-----------------------

987 WELLINGTON STREET, OTTAWA ON	WSW	162.70	42
989 WELLINGTON STREET, OTTAWA ON	WSW	173.03	44

PINC - Pipeline Incidents

A search of the PINC database, dated Feb 28, 2021 has found that there are 1 PINC site(s) within approximately 0.25 kilometers of the project property.

<u>Lower Elevation</u>	<u>Address</u>	<u>Direction</u>	<u>Distance (m)</u>	<u>Map Key</u>
ENBRIDGE GAS INC	73 BREEZEHILL AVE N.,OTTAWA, ON,K1Y 2H6,CA ON	E	227.52	66

PRT - Private and Retail Fuel Storage Tanks

A search of the PRT database, dated 1989-1996* has found that there are 3 PRT site(s) within approximately 0.25 kilometers of the project property.

<u>Equal/Higher Elevation</u>	<u>Address</u>	<u>Direction</u>	<u>Distance (m)</u>	<u>Map Key</u>
W BECKER	1000 WELLINGTON ST OTTAWA ON K1Y 2X9	WSW	192.39	49
MR GAS LIMITED ATTN LILIANNE LEVAC	999 WELLINGTON ST OTTAWA ON K1Y 2Y1	WSW	195.08	50

<u>Lower Elevation</u>	<u>Address</u>	<u>Direction</u>	<u>Distance (m)</u>	<u>Map Key</u>
THEILE DIETER ELECTRICAL CONTRACTORS LTD	10-14 BAYSWATER AV OTTAWA ON K1Y 2E4	N	85.18	8

PTTW - Permit to Take Water

A search of the PTTW database, dated 1994 - Nov 30, 2022 has found that there are 1 PTTW site(s) within approximately 0.25 kilometers of the project property.

<u>Lower Elevation</u>	<u>Address</u>	<u>Direction</u>	<u>Distance (m)</u>	<u>Map Key</u>
Claridge Homes (Hintonburg Yards) Inc.	1040 Somerset Street West Ottawa, ON Canada ON	ENE	199.34	52

RSC - Record of Site Condition

A search of the RSC database, dated 1997-Sept 2001, Oct 2004-Nov 2022 has found that there are 1 RSC site(s) within approximately 0.25 kilometers of the project property.

<u>Equal/Higher Elevation</u>	<u>Address</u>	<u>Direction</u>	<u>Distance (m)</u>	<u>Map Key</u>
1000 Wellington Street Developments Ltd.	1000 WELLINGTON STREET WEST, OTTAWA, ONTARIO K1Y 2X9 Ottawa ON	WSW	192.39	<u>49</u>

RST - Retail Fuel Storage Tanks

A search of the RST database, dated 1999-May 31, 2022 has found that there are 1 RST site(s) within approximately 0.25 kilometers of the project property.

<u>Equal/Higher Elevation</u>	<u>Address</u>	<u>Direction</u>	<u>Distance (m)</u>	<u>Map Key</u>
BECKER WALLY & SON LTD	1000 WELLINGTON ST OTTAWA ON K1Y2X9	WSW	192.39	<u>49</u>

SCT - Scott's Manufacturing Directory

A search of the SCT database, dated 1992-Mar 2011* has found that there are 13 SCT site(s) within approximately 0.25 kilometers of the project property.

<u>Equal/Higher Elevation</u>	<u>Address</u>	<u>Direction</u>	<u>Distance (m)</u>	<u>Map Key</u>
Tina/Company Print/Digital	3 Irving Ave Ottawa ON K1Y 1Z2	WSW	134.87	<u>29</u>
Tyrell Press Ltd.	3 Irving Ave Ottawa ON K1Y 1Z2	WSW	134.87	<u>29</u>
Tina & Co.	3 Irving Ave Ottawa ON K1Y 1Z2	WSW	134.87	<u>29</u>
TYRELL REPRODUCTIONS LTD.	3 IRVING AVE OTTAWA ON K1Y 1Z2	WSW	134.87	<u>29</u>
Grafik Visuals	992 Wellington St W Ottawa ON K1Y 2X8	WSW	142.36	<u>32</u>

<u>Equal/Higher Elevation</u>	<u>Address</u>	<u>Direction</u>	<u>Distance (m)</u>	<u>Map Key</u>
GRAPHIC VISUALS	992 Wellington St Ottawa ON K1Y 2X8	WSW	142.36	32
General Grinding & Machine Work Ltd.	22 Irving Ave Ottawa ON K1Y 1Z4	SW	211.76	59
General Grinding & Machine	22 Irving Ave Ottawa ON K1Y 1Z4	SW	211.76	59

<u>Lower Elevation</u>	<u>Address</u>	<u>Direction</u>	<u>Distance (m)</u>	<u>Map Key</u>
Grafik Visuals	A-1066 Somerset St W Ottawa ON K1Y 4T3	E	89.90	12
ESPRIT DE CORPS	1066 SOMERSET ST W SUITE 204 OTTAWA ON K1Y 4T3	E	89.90	12
Esprit de Corps Inc.	1066 Somerset St W Unit 204 Ottawa ON K1Y 4T3	E	89.90	12
May-Tye Printing	933 Wellington St W Ottawa ON K1Y 2X5	NNW	112.76	20
Eion Inc.	945 Wellington St W Suite 301 Ottawa ON K1Y 2X5	NW	125.45	24

SPL - Ontario Spills

A search of the SPL database, dated 1988-Sep 2020; Dec 2020-Mar 2021 has found that there are 13 SPL site(s) within approximately 0.25 kilometers of the project property.

<u>Equal/Higher Elevation</u>	<u>Address</u>	<u>Direction</u>	<u>Distance (m)</u>	<u>Map Key</u>
PRIVATE RESIDENCE	26 SPADINA AVE (PROPERTY OWNER IS CLIFF ANDERSON) FURNACE OIL TANK OTTAWA CITY ON K1Y 2B6	SSW	93.38	13

<u>Equal/Higher Elevation</u>	<u>Address</u>	<u>Direction</u>	<u>Distance (m)</u>	<u>Map Key</u>
Enbridge Gas Distribution Inc.	969A Wellington Road West Ottawa ON	W	94.20	<u>14</u>
Broadband Maintenance Inc. <UNOFFICIAL>	49 Bayswater Ave Ottawa ON K1Y 2E7	E	106.92	<u>18</u>
Francis Fuels Limited<UNOFFICIAL>	5 Irving Avenue Ottawa ON K1Y 1Z2	WSW	158.23	<u>39</u>
	7 Irving Ave Ottawa ON K1Y 1Z2	WSW	162.43	<u>41</u>
PRIVATE RESIDENCE	69 BAYSWATER AVE. FURNACE OIL TANK OTTAWA CITY ON K1Y 2E7	ESE	163.23	<u>43</u>
	WALLY BECKER & SONS INC,1000 WELLINGTON STREET. <UNOFFICIAL> Ottawa ON	WSW	192.39	<u>49</u>
Pomerleau Inc.	1000 Wellington Street West, Ottawa Ottawa ON K1Y 2X9	WSW	192.39	<u>49</u>
OTTAWA HYDRO	99 BREEZE HILL AVENUE TRANSFORMER OTTAWA CITY ON	ESE	245.17	<u>78</u>
PRIVATE RESIDENCE	61 IRVING ST. (N.O.S.) OTTAWA CITY ON K1Y 1Z2	SSW	249.93	<u>79</u>
<u>Lower Elevation</u>	<u>Address</u>	<u>Direction</u>	<u>Distance (m)</u>	<u>Map Key</u>
OC TRANSP0	STORM SEWER AT SUMMERSET AND BAYWATER, FROM OC TRANSIT BUS. MOTOR VEHICLE (OPERATING FLUID) OTTAWA CITY ON	ENE	56.53	<u>5</u>
FORM ALL CONSTRUCTION	SOMERSET & BAYSWATER OTTAWA CITY ON	ENE	56.53	<u>5</u>

OLRT Constructors	1035 somerset street Ottawa ON	ENE	155.89	37
-------------------	-----------------------------------	-----	--------	--------------------

WWIS - Water Well Information System

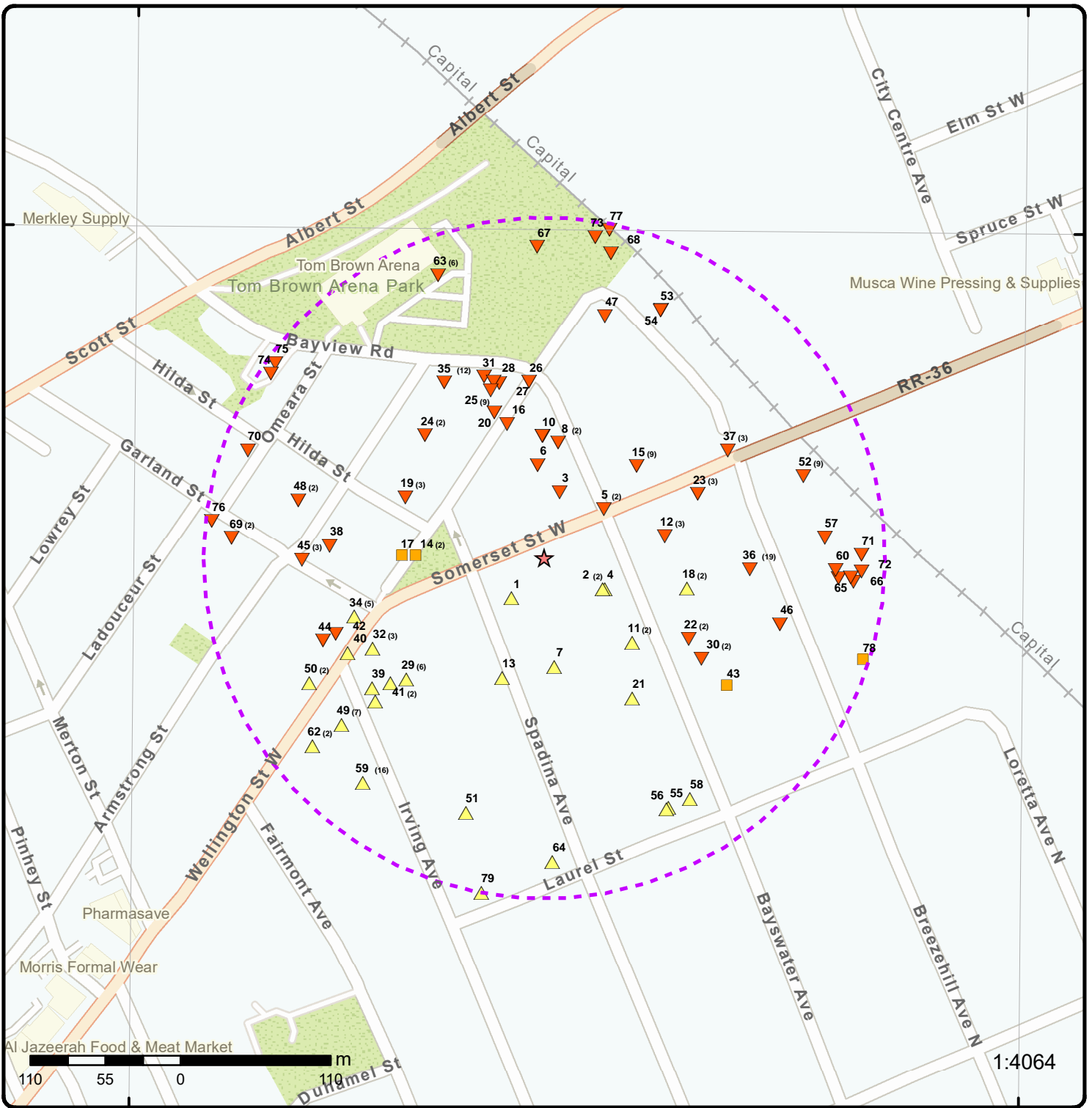
A search of the WWIS database, dated Jun 30 2022 has found that there are 18 WWIS site(s) within approximately 0.25 kilometers of the project property.

<u>Equal/Higher Elevation</u>	<u>Address</u>	<u>Direction</u>	<u>Distance (m)</u>	<u>Map Key</u>
	969 WELLINGTON AVE OTTAWA ON <i>Well ID:</i> 7200995	W	94.20	14

	79 MONTREAL RD Ottawa ON <i>Well ID:</i> 7201951	W	104.20	17
--	--	---	--------	--------------------

<u>Lower Elevation</u>	<u>Address</u>	<u>Direction</u>	<u>Distance (m)</u>	<u>Map Key</u>
	ON <i>Well ID:</i> 7049228	NNW	101.85	16
	927 WELLINGTON ST. OTTAWA ON <i>Well ID:</i> 7246039	NNW	129.23	25
	927 WELLINGTON ST. OTTAWA ON <i>Well ID:</i> 7246038	NNW	132.38	27
	927 WELLINGTON ST. OTTAWA ON <i>Well ID:</i> 7242705	NNW	134.40	28
	927 WELLINGTON ST. OTTAWA ON <i>Well ID:</i> 7246040	NNW	140.29	31
	973 WELLINGTON ST. WEST OTTAWA ON <i>Well ID:</i> 7198791	W	157.44	38
	ON	E	179.60	46

Well ID: 7216640			
1040 SOMERSET ST W OTTAWA ON	ENE	199.34	<u>52</u>
Well ID: 7184358			
23 Breezehill Ave N Ottawa ON	E	214.01	<u>60</u>
Well ID: 7333912			
73 Breezehill Ave N Ottawa ON	E	216.34	<u>61</u>
Well ID: 7333911			
801 ALBERT STREET OTTAWA ON	N	228.21	<u>67</u>
Well ID: 7265887			
ON	NNE	228.43	<u>68</u>
Well ID: 7372054			
73 Breezehill Ave N Ottawa ON	E	232.84	<u>71</u>
Well ID: 7333913			
73 Breezehill Ave N Ottawa ON	E	233.03	<u>72</u>
Well ID: 7333875			
128 BAYVIEW ROAD Ottawa ON	WNW	241.53	<u>74</u>
Well ID: 7296772			
128 BAYVIEW AVE. OTTAWA ON	WNW	243.66	<u>75</u>
Well ID: 7267505			



Map: 0.25 Kilometer Radius

Order Number: 23011300479

Address: 50 Bayswater Avenue & 1088 Somerset Street West, Ottawa, ON

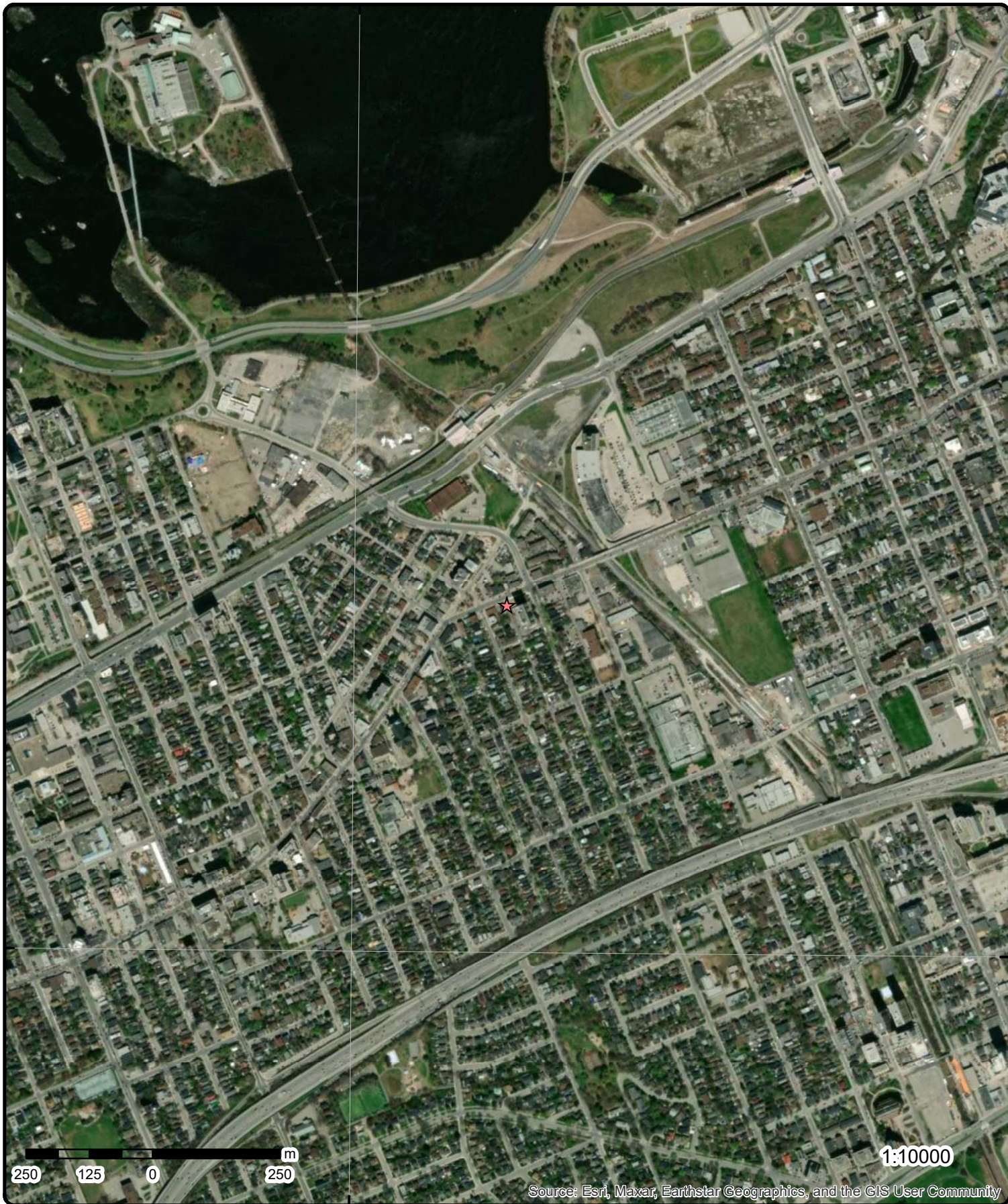


★ Project Property	Freeways; Highways	Beach	Shopping & Sports Area
⬡ Buffer Outline	Traffic Circle; Ramp	Airport	University/College
▲ Eris Sites with Higher Elevation	Major Arterial; Minor Arterial	Industrial Area	Cemetery; Golf Course
■ Eris Sites with Same Elevation	Local Road	Military Base	Park (National)
▼ Eris Sites with Lower Elevation	Service Road; Traffic Circle; Ramp	Aircraft Roads	Park (City/County)
○ Eris Sites with Unknown Elevation	Rail	Native Reservation	
		Hospital	

75°43'30"W

45°24'N

45°24'N



Aerial Year: 2022

Order Number: 23011300479

Address: 50 Bayswater Avenue & 1088 Somerset Street West, Ottawa, ON



Source: ESRI World Imagery

© ERIS Information Limited Partnership

75°45'W

75°43'30"W

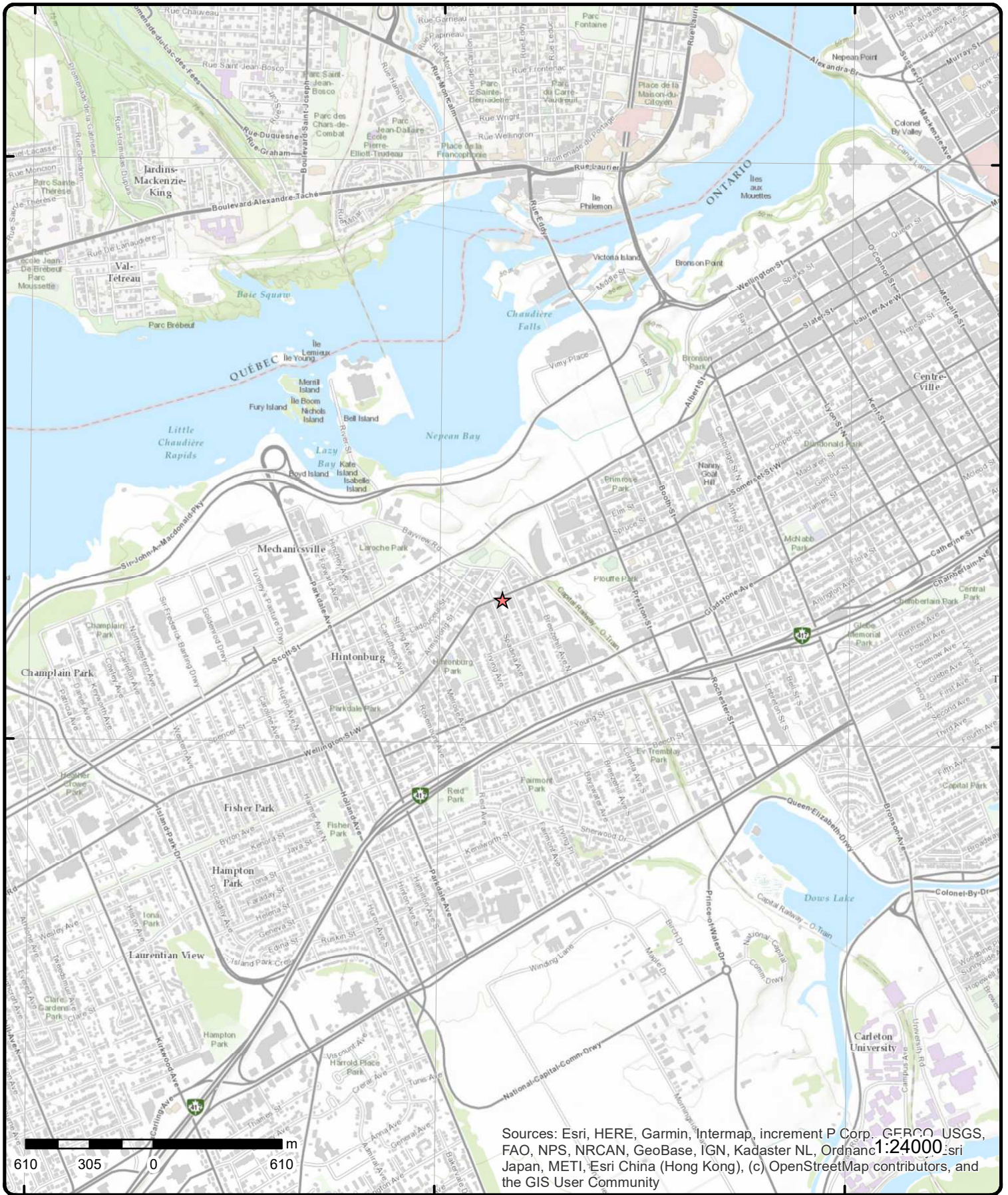
75°42'W

45°25'30"N

45°25'30"N

45°24'N

45°24'N



Topographic Map

Order Number: 23011300479

Address: 50 Bayswater Avenue & 1088 Somerset Street West, ON



Source: ESRI World Topographic Map

© ERIS Information Limited Partnership

Detail Report

Map Key	Number of Records	Direction/ Distance (m)	Elev/Diff (m)	Site	DB
<u>1</u>	1 of 1	SW/38.2	65.2 / 0.31	zenith environmental solutions inc 9 spadina Ottawa ON K1Y2B8	GEN
Generator No: ON5741426 SIC Code: SIC Description: Approval Years: As of Dec 2018 PO Box No: Country: Canada Status: Registered Co Admin: Choice of Contact: Phone No Admin: Contaminated Facility: MHSW Facility:					
<u>Detail(s)</u>					
Waste Class: 145 T					
Waste Class Name: Wastes from the use of pigments, coatings and paints					
<u>2</u>	1 of 2	ESE/48.2	64.9 / 0.05	52 Bayswater Ottawa ON K1Y 4K3	EHS
Order No: 20302000028 Status: C Report Type: Standard Report Report Date: 23-OCT-20 Date Received: 20-OCT-20 Previous Site Name: Lot/Building Size: Additional Info Ordered:		Nearest Intersection: Municipality: Client Prov/State: ON Search Radius (km): .25 X: -75.7205933 Y: 45.4059667			
<u>2</u>	2 of 2	ESE/48.2	64.9 / 0.05	52 Bayswater Ottawa ON K1Y 4K3	EHS
Order No: 20302000028 Status: C Report Type: Standard Report Report Date: 23-OCT-20 Date Received: 20-OCT-20 Previous Site Name: Lot/Building Size: Additional Info Ordered:		Nearest Intersection: Municipality: Client Prov/State: ON Search Radius (km): .25 X: -75.7205933 Y: 45.4059667			
<u>3</u>	1 of 1	NNE/49.8	63.6 / -1.29	24 Bayswater Avenue Ottawa ON K1Y 2E4	EHS
Order No: 20091007025 Status: C		Nearest Intersection: Municipality:			

Map Key	Number of Records	Direction/ Distance (m)	Elev/Diff (m)	Site	DB
Report Type:	Custom Report			Client Prov/State:	ON
Report Date:	10/14/2009			Search Radius (km):	0.25
Date Received:	10/7/2009			X:	-75.720999
Previous Site Name:				Y:	45.406603
Lot/Building Size:					
Additional Info Ordered:					

<u>4</u>	1 of 1	ESE/49.9	64.9 / 0.05	ON	BORE
----------	--------	----------	-------------	----	------

Borehole ID:	613144	Inclin FLG:	No
OGF ID:	215514448	SP Status:	Initial Entry
Status:		Surv Elev:	No
Type:	Borehole	Piezometer:	No
Use:		Primary Name:	
Completion Date:	AUG-1970	Municipality:	
Static Water Level:		Lot:	
Primary Water Use:		Township:	
Sec. Water Use:		Latitude DD:	45.405966
Total Depth m:	8.4	Longitude DD:	-75.720569
Depth Ref:	Ground Surface	UTM Zone:	18
Depth Elev:		Easting:	443611
Drill Method:		Northing:	5028302
Orig Ground Elev m:	61.8	Location Accuracy:	
Elev Reliabil Note:		Accuracy:	Not Applicable
DEM Ground Elev m:	63.1		
Concession:			
Location D:			
Survey D:			
Comments:			

Borehole Geology Stratum

Geology Stratum ID:	218393887	Mat Consistency:	Dense
Top Depth:	1.5	Material Moisture:	
Bottom Depth:	2.1	Material Texture:	
Material Color:		Non Geo Mat Type:	
Material 1:	Unknown	Geologic Formation:	
Material 2:	Till	Geologic Group:	
Material 3:	Sand	Geologic Period:	
Material 4:		Depositional Gen:	
Gsc Material Description:			
Stratum Description:	UNSPECIFIED. VERY DENSE.		

Geology Stratum ID:	218393888	Mat Consistency:	Stiff
Top Depth:	2.1	Material Moisture:	
Bottom Depth:	2.4	Material Texture:	
Material Color:	Brown	Non Geo Mat Type:	
Material 1:	Clay	Geologic Formation:	
Material 2:	Silt	Geologic Group:	
Material 3:	Sand	Geologic Period:	
Material 4:		Depositional Gen:	
Gsc Material Description:			
Stratum Description:	CLAY. BROWN,GREY,STIFF.		

Geology Stratum ID:	218393892	Mat Consistency:	Dense
Top Depth:	4	Material Moisture:	
Bottom Depth:	4.6	Material Texture:	
Material Color:		Non Geo Mat Type:	
Material 1:	Unknown	Geologic Formation:	
Material 2:	Till	Geologic Group:	
Material 3:	Silt	Geologic Period:	
Material 4:		Depositional Gen:	

Map Key	Number of Records	Direction/ Distance (m)	Elev/Diff (m)	Site	DB
Gsc Material Description:					
Stratum Description:		UNSPECIFIED. DENSE.			
Geology Stratum ID:	218393886			Mat Consistency:	
Top Depth:	0			Material Moisture:	
Bottom Depth:	1.5			Material Texture:	
Material Color:				Non Geo Mat Type:	
Material 1:				Geologic Formation:	
Material 2:	Sand			Geologic Group:	
Material 3:	Bedrock			Geologic Period:	
Material 4:	Wood Fragments			Depositional Gen:	
Gsc Material Description:					
Stratum Description:		ARTIFICIAL.			
Geology Stratum ID:	218393889			Mat Consistency:	Dense
Top Depth:	2.4			Material Moisture:	
Bottom Depth:	3			Material Texture:	
Material Color:				Non Geo Mat Type:	
Material 1:	Unknown			Geologic Formation:	
Material 2:	Till			Geologic Group:	
Material 3:	Clay			Geologic Period:	
Material 4:	Silt			Depositional Gen:	
Gsc Material Description:					
Stratum Description:		UNSPECIFIED. DENSE.			
Geology Stratum ID:	218393890			Mat Consistency:	Dense
Top Depth:	3			Material Moisture:	
Bottom Depth:	3.8			Material Texture:	
Material Color:				Non Geo Mat Type:	
Material 1:	Sand			Geologic Formation:	
Material 2:	Silt			Geologic Group:	
Material 3:				Geologic Period:	
Material 4:				Depositional Gen:	
Gsc Material Description:					
Stratum Description:		SAND. VERY DENSE.			
Geology Stratum ID:	218393891			Mat Consistency:	Dense
Top Depth:	3.8			Material Moisture:	
Bottom Depth:	4			Material Texture:	
Material Color:				Non Geo Mat Type:	
Material 1:	Silt			Geologic Formation:	
Material 2:				Geologic Group:	
Material 3:				Geologic Period:	
Material 4:				Depositional Gen:	
Gsc Material Description:					
Stratum Description:		SILT. DENSE.			
Geology Stratum ID:	218393894			Mat Consistency:	
Top Depth:	5.4			Material Moisture:	
Bottom Depth:	8.4			Material Texture:	
Material Color:				Non Geo Mat Type:	
Material 1:	Bedrock			Geologic Formation:	
Material 2:	Limestone			Geologic Group:	
Material 3:				Geologic Period:	
Material 4:				Depositional Gen:	
Gsc Material Description:					
Stratum Description:		BEDROCK. 00000 015 00050 010 00070 055 00080 015 00100 016 00125 018 00130 **Note: Many records provided by the department have a truncated [Stratum Description] field.			
Geology Stratum ID:	218393893			Mat Consistency:	Dense
Top Depth:	4.6			Material Moisture:	
Bottom Depth:	5.4			Material Texture:	
Material Color:				Non Geo Mat Type:	
Material 1:	Sand			Geologic Formation:	
Material 2:	Gravel			Geologic Group:	
Material 3:	Silt			Geologic Period:	

Map Key	Number of Records	Direction/ Distance (m)	Elev/Diff (m)	Site	DB
Material 4:				Depositional Gen:	
Gsc Material Description:		SAND. VERY DENSE.			
Stratum Description:					
Source					
Source Type:	Data Survey			Source Appl:	Spatial/Tabular
Source Orig:	Geological Survey of Canada			Source Iden:	1
Source Date:	1956-1972			Scale or Res:	Varies
Confidence:	H			Horizontal:	NAD27
Observatio:				Verticalda:	Mean Average Sea Level
Source Name:	Urban Geology Automated Information System (UGAIS)				
Source Details:	File: OTTAWA2.txt RecordID: 056520 NTS_Sheet: 31G05G				
Confiden 1:	Logged by professional. Exact and complete description of material and properties.				
Source List					
Source Identifier:	1			Horizontal Datum:	NAD27
Source Type:	Data Survey			Vertical Datum:	Mean Average Sea Level
Source Date:	1956-1972			Projection Name:	Universal Transverse Mercator
Scale or Resolution:	Varies				
Source Name:	Urban Geology Automated Information System (UGAIS)				
Source Originators:	Geological Survey of Canada				
<u>5</u>	1 of 2	ENE/56.5	63.6 / -1.31	FORM ALL CONSTRUCTION SOMERSET & BAYSWATER OTTAWA CITY ON	SPL
Ref No:	4970			Discharger Report:	
Site No:				Material Group:	
Incident Dt:	6/10/1988			Health/Env Conseq:	
Year:				Client Type:	
Incident Cause:	OTHER CONTAINER LEAK			Sector Type:	
Incident Event:				Agency Involved:	
Contaminant Code:				Nearest Watercourse:	
Contaminant Name:				Site Address:	
Contaminant Limit 1:				Site District Office:	
Contam Limit Freq 1:				Site Postal Code:	
Contaminant UN No 1:				Site Region:	
Environment Impact:				Site Municipality:	20101
Nature of Impact:				Site Lot:	
Receiving Medium:	LAND			Site Conc:	
Receiving Env:				Northing:	
MOE Response:				Easting:	
Dt MOE Arvl on Scn:				Site Geo Ref Accu:	
MOE Reported Dt:	6/10/1988			Site Map Datum:	
Dt Document Closed:				SAC Action Class:	
Incident Reason:	OTHER			Source Type:	
Site Name:					
Site County/District:					
Site Geo Ref Meth:					
Incident Summary:	FORM ALL CONSTRUCTION - 4.5 L FORM OIL TO ROAD				
Contaminant Qty:					
<u>5</u>	2 of 2	ENE/56.5	63.6 / -1.31	OC TRANSP STORM SEWER AT SUMMERSET AND BAYWATER, FROM OC TRANSIT BUS. MOTOR VEHICLE (OPERATING FLUID) OTTAWA CITY ON	SPL
Ref No:	223617			Discharger Report:	
Site No:				Material Group:	

Map Key	Number of Records	Direction/ Distance (m)	Elev/Diff (m)	Site	DB
Incident Dt:	4/1/2002			Health/Env Conseq:	
Year:				Client Type:	
Incident Cause:	PIPE/HOSE LEAK			Sector Type:	
Incident Event:				Agency Involved:	
Contaminant Code:				Nearest Watercourse:	
Contaminant Name:				Site Address:	
Contaminant Limit 1:				Site District Office:	
Contam Limit Freq 1:				Site Postal Code:	
Contaminant UN No 1:				Site Region:	
Environment Impact:	POSSIBLE			Site Municipality:	20107
Nature of Impact:	Multi Media Pollution			Site Lot:	
Receiving Medium:	LAND / WATER			Site Conc:	
Receiving Env:				Northing:	
MOE Response:				Easting:	
Dt MOE Arvl on Scn:				Site Geo Ref Accu:	
MOE Reported Dt:	4/1/2002			Site Map Datum:	
Dt Document Closed:				SAC Action Class:	
Incident Reason:	EQUIPMENT FAILURE			Source Type:	
Site Name:					
Site County/District:					
Site Geo Ref Meth:					
Incident Summary:	OC TRANSIT BUS: 4 L OF HYDRAULIC FLUID ROAD/ SEWER. SEWERMATIC.				
Contaminant Qty:					

<u>6</u>	1 of 1	N/68.1	63.2 / -1.66	THEILE DIETER ELECTRICAL CONTRACTORS LTD 10-14 BAYSWATER AV OTTAWA K1Y 2E4 ON CA ON	FST
Instance No:	10901009			Manufacturer:	
Status:				Serial No:	
Cont Name:				Ulc Standard:	
Instance Type:	FS Liquid Fuel Tank			Quantity:	
Item:				Unit of Measure:	
Item Description:	FS Liquid Fuel Tank			Fuel Type:	Gasoline
Tank Type:	Single Wall UST			Fuel Type2:	NULL
Install Date:	1/4/1990			Fuel Type3:	NULL
Install Year:	1993			Piping Steel:	
Years in Service:				Piping Galvanized:	
Model:	NULL			Tanks Single Wall St:	
Description:				Piping Underground:	
Capacity:	9092			No Underground:	
Tank Material:	Steel			Panam Related:	
Corrosion Protect:	Sacrificial anode			Panam Venue:	
Overfill Protect:					
Facility Type:	FS Liquid Fuel Tank				
Parent Facility Type:	Fuels Safety Private Fuel Outlet - Self Serve				
Facility Location:					
Device Installed Location:	10-14 BAYSWATER AV OTTAWA K1Y 2E4 ON CA				

Liquid Fuel Tank Details

Overfill Protection:
Owner Account Name: THEILE DIETER ELECTRICAL CONTRACTORS LTD
Item: FS LIQUID FUEL TANK

<u>7</u>	1 of 1	S/80.2	66.2 / 1.31	21 Spadina Ave Ottawa ON K1Y2B8	EHS
Order No:	20150731089			Nearest Intersection:	
Status:	C			Municipality:	

Map Key	Number of Records	Direction/ Distance (m)	Elev/Diff (m)	Site	DB
Report Type: Standard Report Report Date: 10-AUG-15 Date Received: 31-JUL-15 Previous Site Name: Lot/Building Size: Additional Info Ordered:				Client Prov/State: ON Search Radius (km): .25 X: -75.721038 Y: 45.405448	
<u>8</u>	1 of 2	N/85.2	63.0 / -1.84	THEILE DIETER ELECTRICAL CONTRACTORS LTD 10-14 BAYSWATER AV OTTAWA ON K1Y 2E4	PRT
Location ID: 10867 Type: private Expiry Date: Capacity (L): 9092.00 Licence #: 0001007482					
<u>8</u>	2 of 2	N/85.2	63.0 / -1.84	HEIDI THEILE 10-14 BAYSWATER OTTAWA ON K1Y 2E4	GEN
Generator No: ON6036488 SIC Code: 444190 SIC Description: Other Building Material Dealers Approval Years: 2010 PO Box No: Country: Status: Co Admin: Choice of Contact: Phone No Admin: Contaminated Facility: MHSW Facility:					
<u>Detail(s)</u>					
Waste Class: 221 Waste Class Name: LIGHT FUELS					
<u>9</u>	1 of 4	N/89.1	62.6 / -2.31	930 Wellington Street West Ottawa ON K1Y 2X6	EHS
Order No: 21070600559 Status: C Report Type: Standard Report Report Date: 09-JUL-21 Date Received: 06-JUL-21 Previous Site Name: Lot/Building Size: 45.74 m ² (8027.06 ft ²) (0.07 ha) Additional Info Ordered: City Directory				Nearest Intersection: Municipality: Ottawa Client Prov/State: ON Search Radius (km): .25 X: -75.7211645 Y: 45.4069685	
<u>9</u>	2 of 4	N/89.1	62.6 / -2.31	930 Wellington Street West Ottawa ON K1Y 2X6	EHS
Order No: 21020200245 Status: C Report Type: Standard Report Report Date: 05-FEB-21				Nearest Intersection: Municipality: Client Prov/State: ON Search Radius (km): .25	

Map Key	Number of Records	Direction/ Distance (m)	Elev/Diff (m)	Site	DB
Date Received: 02-FEB-21 Previous Site Name: Lot/Building Size: Additional Info Ordered:					
9	3 of 4	N/89.1	62.6 / -2.31	930 Wellington Street West Ottawa ON K1Y 2X6	EHS
Order No: 21070600559 Status: C Report Type: Standard Report Report Date: 09-JUL-21 Date Received: 06-JUL-21 Previous Site Name: Lot/Building Size: 45.74 m ² (8027.06 ft ²) (0.07 ha) Additional Info Ordered: City Directory					
Nearest Intersection: Municipality: Ottawa Client Prov/State: ON Search Radius (km): .25 X: -75.7211645 Y: 45.4069685					
<hr/>					
9	4 of 4	N/89.1	62.6 / -2.31	930 Wellington Street West Ottawa ON K1Y 2X6	EHS
Order No: 21020200245 Status: C Report Type: Standard Report Report Date: 05-FEB-21 Date Received: 02-FEB-21 Previous Site Name: Lot/Building Size: Additional Info Ordered:					
Nearest Intersection: Municipality: Client Prov/State: ON Search Radius (km): .25 X: -75.7211645 Y: 45.4069685					
<hr/>					
10	1 of 1	N/89.2	62.6 / -2.31	Herbertco Projects Ltd. 930 Wellington Street Ottawa ON K1Y 2X6	GEN
Generator No: ON5883397 SIC Code: SIC Description: Approval Years: As of Nov 2021 PO Box No: Country: Canada Status: Registered Co Admin: Choice of Contact: Phone No Admin: Contaminated Facility: MHSW Facility:					
Detail(s)					
Waste Class: 241 L Waste Class Name: Halogenated solvents and residues					
<hr/>					
11	1 of 2	ESE/89.2	65.6 / 0.69	PE5130 - 54-60 Bayswater Ave Ottawa ON K1Y 2E9	EHS
Order No: 20321400013 Status: C Report Type: Standard Report Report Date: 17-DEC-20 Date Received: 14-DEC-20					
Nearest Intersection: Municipality: Client Prov/State: ON Search Radius (km): .25 X: -75.7203084					

Map Key	Number of Records	Direction/ Distance (m)	Elev/Diff (m)	Site	DB
<i>Previous Site Name:</i>				Y:	45.4056164
<i>Lot/Building Size:</i>					
<i>Additional Info Ordered:</i>					
11	2 of 2	ESE/89.2	65.6 / 0.69	PE5130 - 54-60 Bayswater Ave Ottawa ON K1Y 2E9	EHS
<i>Order No:</i>	20321400013			<i>Nearest Intersection:</i>	
<i>Status:</i>	C			<i>Municipality:</i>	
<i>Report Type:</i>	Standard Report			<i>Client Prov/State:</i>	ON
<i>Report Date:</i>	17-DEC-20			<i>Search Radius (km):</i>	.25
<i>Date Received:</i>	14-DEC-20			<i>X:</i>	-75.7203084
<i>Previous Site Name:</i>				<i>Y:</i>	45.4056164
<i>Lot/Building Size:</i>					
<i>Additional Info Ordered:</i>					
12	1 of 3	E/89.9	63.9 / -1.00	ESPRIT DE CORPS 1066 SOMERSET ST W SUITE 204 OTTAWA ON K1Y 4T3	SCT
<i>Established:</i>	1991				
<i>Plant Size (ft²):</i>	1096				
<i>Employment:</i>	4				
<i>--Details--</i>					
<i>Description:</i>	Periodical Publishers				
<i>SIC/NAICS Code:</i>	511120				
12	2 of 3	E/89.9	63.9 / -1.00	Esprit de Corps Inc. 1066 Somerset St W Unit 204 Ottawa ON K1Y 4T3	SCT
<i>Established:</i>	01-AUG-91				
<i>Plant Size (ft²):</i>	1100				
<i>Employment:</i>					
<i>--Details--</i>					
<i>Description:</i>	Periodical Publishers				
<i>SIC/NAICS Code:</i>	511120				
<i>Description:</i>	Periodical Publishers				
<i>SIC/NAICS Code:</i>	511120				
12	3 of 3	E/89.9	63.9 / -1.00	Grafik Visuals A-1066 Somerset St W Ottawa ON K1Y 4T3	SCT
<i>Established:</i>	01-JAN-86				
<i>Plant Size (ft²):</i>	1150				
<i>Employment:</i>					
<i>--Details--</i>					
<i>Description:</i>	Sign Manufacturing				
<i>SIC/NAICS Code:</i>	339950				
<i>Description:</i>	Sign Manufacturing				

Map Key	Number of Records	Direction/ Distance (m)	Elev/Diff (m)	Site	DB
SIC/NAICS Code:		339950			
13	1 of 1	SSW/93.4	66.9 / 2.00	PRIVATE RESIDENCE 26 SPADINA AVE (PROPERTY OWNER IS CLIFF ANDERSON) FURNACE OIL TANK OTTAWA CITY ON K1Y 2B6	SPL
Ref No:	127639			Discharger Report:	
Site No:				Material Group:	
Incident Dt:	6/10/1996			Health/Env Conseq:	
Year:				Client Type:	
Incident Cause:	CONTAINER OVERFLOW			Sector Type:	
Incident Event:				Agency Involved:	
Contaminant Code:				Nearest Watercourse:	
Contaminant Name:				Site Address:	
Contaminant Limit 1:				Site District Office:	
Contam Limit Freq 1:				Site Postal Code:	
Contaminant UN No 1:				Site Region:	
Environment Impact:	CONFIRMED			Site Municipality:	20101
Nature of Impact:	Multi Media Pollution			Site Lot:	
Receiving Medium:	LAND / WATER			Site Conc:	
Receiving Env:				Northing:	
MOE Response:				Easting:	CITY OF OTTAWA WORKS
Dt MOE Arvl on Scn:				Site Geo Ref Accu:	
MOE Reported Dt:	6/10/1996			Site Map Datum:	
Dt Document Closed:				SAC Action Class:	
Incident Reason:	VANDALISM			Source Type:	
Site Name:					
Site County/District:					
Site Geo Ref Meth:					
Incident Summary:	PRIVATE FUEL OIL TANK-625L FURNACE OIL TO GND & STORMS.				
Contaminant Qty:					
14	1 of 2	W/94.2	64.9 / 0.00	969 WELLINGTON AVE OTTAWA ON	WWIS
Well ID:	7200995			Flowing (Y/N):	
Construction Date:				Flow Rate:	
Use 1st:	Monitoring and Test Hole			Data Entry Status:	
Use 2nd:				Data Src:	
Final Well Status:	Monitoring and Test Hole			Date Received:	30-Apr-2013 00:00:00
Water Type:				Selected Flag:	TRUE
Casing Material:				Abandonment Rec:	
Audit No:	Z151151			Contractor:	7241
Tag:	A117670			Form Version:	7
Constructn Method:				Owner:	
Elevation (m):				County:	OTTAWA-CARLETON
Elevatn Reliability:				Lot:	
Depth to Bedrock:				Concession:	
Well Depth:				Concession Name:	
Overburden/Bedrock:				Easting NAD83:	
Pump Rate:				Northing NAD83:	
Static Water Level:				Zone:	
Clear/Cloudy:				UTM Reliability:	
Municipality:	NEPEAN TOWNSHIP				
Site Info:					
PDF URL (Map):	https://d2khazk8e83rdv.cloudfront.net/moe_mapping/downloads/2Water/Wells_pdfs/720\7200995.pdf				

Additional Detail(s) (Map)

Map Key	Number of Records	Direction/ Distance (m)	Elev/Diff (m)	Site	DB
Well Completed Date:		2013/03/27			
Year Completed:		2013			
Depth (m):		5.18			
Latitude:		45.4061780877484			
Longitude:		-75.7223432490824			
Path:		720\7200995.pdf			

Bore Hole Information

Bore Hole ID:	1004279203	Elevation:	
DP2BR:		Elevrc:	
Spatial Status:		Zone:	18
Code OB:		East83:	443472.00
Code OB Desc:		North83:	5028327.00
Open Hole:		Org CS:	UTM83
Cluster Kind:		UTMRC:	4
Date Completed:	27-Mar-2013 00:00:00	UTMRC Desc:	margin of error : 30 m - 100 m
Remarks:		Location Method:	wwr
Loc Method Desc:	on Water Well Record		
Elevrc Desc:			
Location Source Date:			
Improvement Location Source:			
Improvement Location Method:			
Source Revision Comment:			
Supplier Comment:			

Overburden and Bedrock

Materials Interval

Formation ID:	1004852876
Layer:	2
Color:	2
General Color:	GREY
Mat1:	15
Most Common Material:	LIMESTONE
Mat2:	73
Mat2 Desc:	HARD
Mat3:	71
Mat3 Desc:	FRACTURED
Formation Top Depth:	0.9100000262260437
Formation End Depth:	1.8300000429153442
Formation End Depth UOM:	m

Overburden and Bedrock

Materials Interval

Formation ID:	1004852878
Layer:	4
Color:	2
General Color:	GREY
Mat1:	15
Most Common Material:	LIMESTONE
Mat2:	71
Mat2 Desc:	FRACTURED
Mat3:	
Mat3 Desc:	
Formation Top Depth:	3.6600000858306885
Formation End Depth:	5.179999828338623
Formation End Depth UOM:	m

Overburden and Bedrock

Materials Interval

Map Key	Number of Records	Direction/ Distance (m)	Elev/Diff (m)	Site	DB
Formation ID:		1004852875			
Layer:		1			
Color:		6			
General Color:		BROWN			
Mat1:		28			
Most Common Material:		SAND			
Mat2:		11			
Mat2 Desc:		GRAVEL			
Mat3:		85			
Mat3 Desc:		SOFT			
Formation Top Depth:		0.0			
Formation End Depth:		0.9100000262260437			
Formation End Depth UOM:		m			
<u>Overburden and Bedrock</u>					
<u>Materials Interval</u>					
Formation ID:		1004852877			
Layer:		3			
Color:		2			
General Color:		GREY			
Mat1:		15			
Most Common Material:		LIMESTONE			
Mat2:		92			
Mat2 Desc:		WEATHERED			
Mat3:					
Mat3 Desc:					
Formation Top Depth:		1.8300000429153442			
Formation End Depth:		3.6600000858306885			
Formation End Depth UOM:		m			
<u>Annular Space/Abandonment</u>					
<u>Sealing Record</u>					
Plug ID:		1004852888			
Layer:		1			
Plug From:		0.0			
Plug To:		0.3100000023841858			
Plug Depth UOM:		m			
<u>Annular Space/Abandonment</u>					
<u>Sealing Record</u>					
Plug ID:		1004852889			
Layer:		2			
Plug From:		0.3100000023841858			
Plug To:		1.8300000429153442			
Plug Depth UOM:		m			
<u>Annular Space/Abandonment</u>					
<u>Sealing Record</u>					
Plug ID:		1004852890			
Layer:		3			
Plug From:		1.8300000429153442			
Plug To:		5.179999828338623			
Plug Depth UOM:		m			
<u>Method of Construction & Well</u>					
<u>Use</u>					

Map Key	Number of Records	Direction/ Distance (m)	Elev/Diff (m)	Site	DB
Method Construction ID:		1004852887			
Method Construction Code:		7			
Method Construction:		Diamond			
Other Method Construction:					
<u>Pipe Information</u>					
Pipe ID:		1004852874			
Casing No:		0			
Comment:					
Alt Name:					
<u>Construction Record - Casing</u>					
Casing ID:		1004852882			
Layer:		1			
Material:		5			
Open Hole or Material:		PLASTIC			
Depth From:		0.0			
Depth To:		2.130000114440918			
Casing Diameter:		3.450000047683716			
Casing Diameter UOM:		cm			
Casing Depth UOM:		m			
<u>Construction Record - Casing</u>					
Casing ID:		1004852883			
Layer:		2			
Material:					
Open Hole or Material:					
Depth From:					
Depth To:					
Casing Diameter:					
Casing Diameter UOM:		cm			
Casing Depth UOM:		m			
<u>Construction Record - Screen</u>					
Screen ID:		1004852884			
Layer:		1			
Slot:		10			
Screen Top Depth:		2.130000114440918			
Screen End Depth:		5.179999828338623			
Screen Material:		5			
Screen Depth UOM:		m			
Screen Diameter UOM:		cm			
Screen Diameter:		4.210000038146973			
<u>Water Details</u>					
Water ID:		1004852881			
Layer:					
Kind Code:					
Kind:					
Water Found Depth:					
Water Found Depth UOM:		m			
<u>Hole Diameter</u>					
Hole ID:		1004852879			
Diameter:		8.25			

Map Key	Number of Records	Direction/ Distance (m)	Elev/Diff (m)	Site	DB
Depth From:		0.0			
Depth To:		0.9100000262260437			
Hole Depth UOM:		m			
Hole Diameter UOM:		cm			
<u>Hole Diameter</u>					
Hole ID:		1004852880			
Diameter:		5.710000038146973			
Depth From:		0.9100000262260437			
Depth To:		5.179999828338623			
Hole Depth UOM:		m			
Hole Diameter UOM:		cm			
<u>Links</u>					
Bore Hole ID:		1004279203		Tag No:	A117670
Depth M:		5.18		Contractor:	7241
Year Completed:		2013		Path:	720\7200995.pdf
Well Completed Dt:		2013/03/27		Latitude:	45.4061780877484
Audit No:		Z151151		Longitude:	-75.7223432490824

14	2 of 2	W/94.2	64.9 / 0.00	Enbridge Gas Distribution Inc. 969A Wellington Road West Ottawa ON	SPL
Ref No:		3646-9JLJSP		Discharger Report:	
Site No:		NA		Material Group:	
Incident Dt:		2014/04/28		Health/Env Conseq:	
Year:				Client Type:	
Incident Cause:		Leak/Break		Sector Type: Pipeline/Components	
Incident Event:				Agency Involved:	
Contaminant Code:		35		Nearest Watercourse:	
Contaminant Name:		NATURAL GAS (METHANE)		Site Address: 969A Wellington Road West	
Contaminant Limit 1:				Site District Office:	
Contam Limit Freq 1:				Site Postal Code:	
Contaminant UN No 1:				Site Region:	
Environment Impact:		Not Anticipated		Site Municipality: Ottawa	
Nature of Impact:		Air Pollution		Site Lot:	
Receiving Medium:				Site Conc:	
Receiving Env:				Northing:	
MOE Response:		Not Moe mandate		Easting:	
Dt MOE Arvl on Scn:				Site Geo Ref Accu:	
MOE Reported Dt:		2014/04/28		Site Map Datum:	
Dt Document Closed:		2014/07/15		SAC Action Class: TSSA - Fuel Safety Branch - Hydrocarbon Fuel Release/Spill	
Incident Reason:		Operator/Human Error		Source Type:	
Site Name:		commercial bldg<UNOFFICIAL>			
Site County/District:					
Site Geo Ref Meth:					
Incident Summary:		TSSA: meter set dmgd outside			
Contaminant Qty:		0 other - see incident description			

15	1 of 9	NE/95.5	62.9 / -1.94	HARAMBEE CENTRES CANADA 29 BAYWATER AVE. (SWM) OTTAWA CITY ON	CA
Certificate #:		3-0329-95-			
Application Year:		95			
Issue Date:		5/31/1995			
Approval Type:		Municipal sewage			
Status:		Approved			

Map Key	Number of Records	Direction/ Distance (m)	Elev/Diff (m)	Site	DB
Application Type: Client Name: Client Address: Client City: Client Postal Code: Project Description: Contaminants: Emission Control:					
15	2 of 9	NE/95.5	62.9 / -1.94	Institute of Naturopathic Education and Research 29 Bayswater Ave. Ottawa ON K1Y 2E5	GEN
Generator No: ON4138655 SIC Code: 621499 SIC Description: Approval Years: 2011 PO Box No: Country: Status: Co Admin: Choice of Contact: Phone No Admin: Contaminated Facility: MHSW Facility:					
15	3 of 9	NE/95.5	62.9 / -1.94	Institute of Naturopathic Education and Research 29 Bayswater Ave. Ottawa ON K1Y 2E5	GEN
Generator No: ON4138655 SIC Code: 621499 SIC Description: All Other Out-Patient Care Centres Approval Years: 2012 PO Box No: Country: Status: Co Admin: Choice of Contact: Phone No Admin: Contaminated Facility: MHSW Facility:					
15	4 of 9	NE/95.5	62.9 / -1.94	Institute of Naturopathic Education and Research 29 Bayswater Ave. Ottawa ON	GEN
Generator No: ON4138655 SIC Code: 621499 SIC Description: ALL OTHER OUT-PATIENT CARE CENTRES Approval Years: 2013 PO Box No: Country: Status: Co Admin: Choice of Contact: Phone No Admin: Contaminated Facility: MHSW Facility:					

Map Key	Number of Records	Direction/ Distance (m)	Elev/Diff (m)	Site	DB
<u>Detail(s)</u>					
Waste Class:		312			
Waste Class Name:		PATHOLOGICAL WASTES			
15	5 of 9	NE/95.5	62.9 / -1.94	Ottawa Integrative Cancer Centre 29 Bayswater Ave. Ottawa ON K1Y 2E5	GEN
Generator No:		ON4138655			
SIC Code:		621499			
SIC Description:		ALL OTHER OUT-PATIENT CARE CENTRES			
Approval Years:		2016			
PO Box No:					
Country:		Canada			
Status:					
Co Admin:					
Choice of Contact:		CO_OFFICIAL			
Phone No Admin:					
Contaminated Facility:		No			
MHSW Facility:		No			
<u>Detail(s)</u>					
Waste Class:		312			
Waste Class Name:		PATHOLOGICAL WASTES			
15	6 of 9	NE/95.5	62.9 / -1.94	Institute of Naturopathic Education and Research 29 Bayswater Ave. Ottawa ON K1Y 2E5	GEN
Generator No:		ON4138655			
SIC Code:		621499			
SIC Description:		ALL OTHER OUT-PATIENT CARE CENTRES			
Approval Years:		2015			
PO Box No:					
Country:		Canada			
Status:					
Co Admin:		Sean Fisher			
Choice of Contact:		CO_OFFICIAL			
Phone No Admin:		905-475-7755 Ext.			
Contaminated Facility:		No			
MHSW Facility:		No			
<u>Detail(s)</u>					
Waste Class:		312			
Waste Class Name:		PATHOLOGICAL WASTES			
15	7 of 9	NE/95.5	62.9 / -1.94	Institute of Naturopathic Education and Research 29 Bayswater Ave. Ottawa ON K1Y 2E5	GEN
Generator No:		ON4138655			
SIC Code:		621499			
SIC Description:		ALL OTHER OUT-PATIENT CARE CENTRES			
Approval Years:		2014			
PO Box No:					

Map Key	Number of Records	Direction/ Distance (m)	Elev/Diff (m)	Site	DB
Country: Status: Co Admin: Choice of Contact: Phone No Admin: Contaminated Facility: MHSW Facility:		Canada Sean Fisher CO_OFFICIAL 905-475-7755 Ext. No No			
<u>Detail(s)</u>					
Waste Class: Waste Class Name:		312 PATHOLOGICAL WASTES			
15	8 of 9	NE/95.5	62.9 / -1.94	Ottawa Integrative Cancer Centre 29 Bayswater Ave. Ottawa ON K1Y 2E5	GEN
Generator No: SIC Code: SIC Description: Approval Years: PO Box No: Country: Status: Co Admin: Choice of Contact: Phone No Admin: Contaminated Facility: MHSW Facility:		ON4138655 As of Dec 2018 Canada Registered			
<u>Detail(s)</u>					
Waste Class: Waste Class Name:		312 P Pathological wastes			
15	9 of 9	NE/95.5	62.9 / -1.94	Ottawa Integrative Cancer Centre 29 Bayswater Ave. Ottawa ON K1Y 2E5	GEN
Generator No: SIC Code: SIC Description: Approval Years: PO Box No: Country: Status: Co Admin: Choice of Contact: Phone No Admin: Contaminated Facility: MHSW Facility:		ON4138655 As of Jul 2020 Canada Registered			
<u>Detail(s)</u>					
Waste Class: Waste Class Name:		261 L Pharmaceuticals			
Waste Class: Waste Class Name:		312 P Pathological wastes			

Map Key	Number of Records	Direction/ Distance (m)	Elev/Diff (m)	Site	DB
16	1 of 1	NNW/101.8	62.9 / -2.00	ON	WWIS

Well ID:	7049228	Flowing (Y/N):	
Construction Date:		Flow Rate:	
Use 1st:		Data Entry Status:	
Use 2nd:		Data Src:	
Final Well Status:	Observation Wells	Date Received:	17-Sep-2007 00:00:00
Water Type:		Selected Flag:	TRUE
Casing Material:		Abandonment Rec:	
Audit No:	Z58365	Contractor:	1844
Tag:	A051280	Form Version:	3
Constructn Method:		Owner:	
Elevation (m):		County:	OTTAWA-CARLETON
Elevatn Reliabilty:		Lot:	
Depth to Bedrock:		Concession:	
Well Depth:		Concession Name:	
Overburden/Bedrock:		Easting NAD83:	
Pump Rate:		Northing NAD83:	
Static Water Level:		Zone:	
Clear/Cloudy:		UTM Reliability:	
Municipality:	OTTAWA CITY		
Site Info:			

PDF URL (Map):

Additional Detail(s) (Map)

Well Completed Date:	2007/03/13
Year Completed:	2007
Depth (m):	7.4
Latitude:	45.4070475532893
Longitude:	-75.7214981577834
Path:	

Bore Hole Information

Bore Hole ID:	23049228	Elevation:	
DP2BR:		Elevrc:	
Spatial Status:		Zone:	18
Code OB:		East83:	443539.00
Code OB Desc:		North83:	5028423.00
Open Hole:		Org CS:	UTM83
Cluster Kind:		UTMRC:	3
Date Completed:	13-Mar-2007 00:00:00	UTMRC Desc:	margin of error : 10 - 30 m
Remarks:		Location Method:	wwr
Loc Method Desc:	on Water Well Record		
Elevrc Desc:			
Location Source Date:			
Improvement Location Source:			
Improvement Location Method:			
Source Revision Comment:			
Supplier Comment:			

**Overburden and Bedrock
Materials Interval**

Formation ID:	30249228
Layer:	2
Color:	6
General Color:	BROWN
Mat1:	28
Most Common Material:	SAND

Map Key	Number of Records	Direction/ Distance (m)	Elev/Diff (m)	Site	DB
Mat2:					
Mat2 Desc:					
Mat3:		66			
Mat3 Desc:		DENSE			
Formation Top Depth:		0.6000000238418579			
Formation End Depth:		3.4000000953674316			
Formation End Depth UOM:		m			
<u>Overburden and Bedrock</u>					
<u>Materials Interval</u>					
Formation ID:		30149228			
Layer:		1			
Color:		6			
General Color:		BROWN			
Mat1:		06			
Most Common Material:		SILT			
Mat2:					
Mat2 Desc:					
Mat3:					
Mat3 Desc:					
Formation Top Depth:		0.0			
Formation End Depth:		0.6000000238418579			
Formation End Depth UOM:		m			
<u>Overburden and Bedrock</u>					
<u>Materials Interval</u>					
Formation ID:		30449228			
Layer:		4			
Color:		2			
General Color:		GREY			
Mat1:		05			
Most Common Material:		CLAY			
Mat2:		28			
Mat2 Desc:		SAND			
Mat3:		34			
Mat3 Desc:		TILL			
Formation Top Depth:		5.400000095367432			
Formation End Depth:		7.400000095367432			
Formation End Depth UOM:		m			
<u>Overburden and Bedrock</u>					
<u>Materials Interval</u>					
Formation ID:		30349228			
Layer:		3			
Color:		2			
General Color:		GREY			
Mat1:		05			
Most Common Material:		CLAY			
Mat2:					
Mat2 Desc:					
Mat3:					
Mat3 Desc:					
Formation Top Depth:		3.4000000953674316			
Formation End Depth:		5.400000095367432			
Formation End Depth UOM:		m			
<u>Annular Space/Abandonment</u>					
<u>Sealing Record</u>					

Map Key	Number of Records	Direction/ Distance (m)	Elev/Diff (m)	Site	DB
Plug ID:		44004769			
Layer:		1			
Plug From:		5.0			
Plug To:		6.0			
Plug Depth UOM:		m			
<u>Method of Construction & Well Use</u>					
Method Construction ID:		25949228			
Method Construction Code:		B			
Method Construction:		Other Method			
Other Method Construction:					
<u>Pipe Information</u>					
Pipe ID:		29049228			
Casing No:		0			
Comment:					
Alt Name:					
<u>Construction Record - Casing</u>					
Casing ID:		42149228			
Layer:		1			
Material:		5			
Open Hole or Material:		PLASTIC			
Depth From:		0.0			
Depth To:		6.0			
Casing Diameter:		5.099999904632568			
Casing Diameter UOM:		cm			
Casing Depth UOM:		m			
<u>Construction Record - Screen</u>					
Screen ID:		43149228			
Layer:		1			
Slot:		10			
Screen Top Depth:		6.0			
Screen End Depth:		7.5			
Screen Material:		5			
Screen Depth UOM:		m			
Screen Diameter UOM:		cm			
Screen Diameter:		58.0			
<u>Hole Diameter</u>					
Hole ID:		46003586			
Diameter:		20.0			
Depth From:		0.0			
Depth To:		7.5			
Hole Depth UOM:		m			
Hole Diameter UOM:		cm			
<u>Links</u>					
Bore Hole ID:	23049228			Tag No:	A051280
Depth M:	7.4			Contractor:	1844
Year Completed:	2007			Path:	
Well Completed Dt:	2007/03/13			Latitude:	45.4070475532893
Audit No:	Z58365			Longitude:	-75.7214981577834

Map Key	Number of Records	Direction/ Distance (m)	Elev/Diff (m)	Site	DB
17	1 of 1	W/104.2	64.9 / 0.00	79 MONTREAL RD Ottawa ON	WWIS
Well ID:		7201951	Flowing (Y/N):		
Construction Date:			Flow Rate:		
Use 1st:		Monitoring and Test Hole	Data Entry Status:		
Use 2nd:			Data Src:		
Final Well Status:		Test Hole	Date Received:		27-May-2013 00:00:00
Water Type:			Selected Flag:		TRUE
Casing Material:			Abandonment Rec:		
Audit No:		Z168602	Contractor:		7241
Tag:		A145277	Form Version:		7
Constructn Method:			Owner:		
Elevation (m):			County:		OTTAWA-CARLETON
Elevatn Reliabilty:			Lot:		
Depth to Bedrock:			Concession:		
Well Depth:			Concession Name:		
Overburden/Bedrock:			Easting NAD83:		
Pump Rate:			Northing NAD83:		
Static Water Level:			Zone:		
Clear/Cloudy:			UTM Reliability:		
Municipality:		NEPEAN TOWNSHIP			
Site Info:					
PDF URL (Map):		https://d2khazk8e83rdv.cloudfront.net/moe_mapping/downloads/2Water/Wells_pdfs/720\7201951.pdf			
<u>Additional Detail(s) (Map)</u>					
Well Completed Date:		2013/04/16			
Year Completed:		2013			
Depth (m):		6.1			
Latitude:		45.4061772795937			
Longitude:		-75.7224710239009			
Path:		720\7201951.pdf			
<u>Bore Hole Information</u>					
Bore Hole ID:		1004310393	Elevation:		
DP2BR:			Elevrc:		
Spatial Status:			Zone:		18
Code OB:			East83:		443462.00
Code OB Desc:			North83:		5028327.00
Open Hole:			Org CS:		UTM83
Cluster Kind:			UTMRC:		4
Date Completed:		16-Apr-2013 00:00:00	UTMRC Desc:		margin of error : 30 m - 100 m
Remarks:			Location Method:		wwr
Loc Method Desc:		on Water Well Record			
Elevrc Desc:					
Location Source Date:					
Improvement Location Source:					
Improvement Location Method:					
Source Revision Comment:					
Supplier Comment:					
<u>Overburden and Bedrock</u>					
<u>Materials Interval</u>					
Formation ID:		1004870758			
Layer:		1			
Color:		6			
General Color:		BROWN			

Map Key	Number of Records	Direction/ Distance (m)	Elev/Diff (m)	Site	DB
Mat1:		01			
Most Common Material:		FILL			
Mat2:					
Mat2 Desc:					
Mat3:		85			
Mat3 Desc:		SOFT			
Formation Top Depth:		0.0			
Formation End Depth:		2.440000057220459			
Formation End Depth UOM:		m			
<u>Overburden and Bedrock Materials Interval</u>					
Formation ID:		1004870759			
Layer:		2			
Color:		6			
General Color:		BROWN			
Mat1:		34			
Most Common Material:		TILL			
Mat2:					
Mat2 Desc:					
Mat3:		73			
Mat3 Desc:		HARD			
Formation Top Depth:		2.440000057220459			
Formation End Depth:		1.5			
Formation End Depth UOM:		m			
<u>Overburden and Bedrock Materials Interval</u>					
Formation ID:		1004870760			
Layer:		3			
Color:		2			
General Color:		GREY			
Mat1:		06			
Most Common Material:		SILT			
Mat2:					
Mat2 Desc:					
Mat3:		79			
Mat3 Desc:		PACKED			
Formation Top Depth:		1.5			
Formation End Depth:		4.570000171661377			
Formation End Depth UOM:		m			
<u>Overburden and Bedrock Materials Interval</u>					
Formation ID:		1004870761			
Layer:		4			
Color:		2			
General Color:		GREY			
Mat1:		06			
Most Common Material:		SILT			
Mat2:					
Mat2 Desc:					
Mat3:		79			
Mat3 Desc:		PACKED			
Formation Top Depth:		4.570000171661377			
Formation End Depth:		6.099999904632568			
Formation End Depth UOM:		m			
<u>Annular Space/Abandonment</u>					

Map Key	Number of Records	Direction/ Distance (m)	Elev/Diff (m)	Site	DB
<u>Sealing Record</u>					
Plug ID:		1004870771			
Layer:		3			
Plug From:		2.740000009536743			
Plug To:		6.099999904632568			
Plug Depth UOM:		m			
<u>Annular Space/Abandonment Sealing Record</u>					
Plug ID:		1004870770			
Layer:		2			
Plug From:		0.3100000023841858			
Plug To:		2.740000009536743			
Plug Depth UOM:		m			
<u>Annular Space/Abandonment Sealing Record</u>					
Plug ID:		1004870769			
Layer:		1			
Plug From:		0.0			
Plug To:		0.3100000023841858			
Plug Depth UOM:		m			
<u>Method of Construction & Well Use</u>					
Method Construction ID:		1004870768			
Method Construction Code:		D			
Method Construction:		Direct Push			
Other Method Construction:					
<u>Pipe Information</u>					
Pipe ID:		1004870757			
Casing No:		0			
Comment:					
Alt Name:					
<u>Construction Record - Casing</u>					
Casing ID:		1004870764			
Layer:		1			
Material:		5			
Open Hole or Material:		PLASTIC			
Depth From:		0.0			
Depth To:		3.0999999046325684			
Casing Diameter:		3.450000047683716			
Casing Diameter UOM:		cm			
Casing Depth UOM:		m			
<u>Construction Record - Screen</u>					
Screen ID:		1004870765			
Layer:		1			
Slot:		10			
Screen Top Depth:		3.0999999046325684			
Screen End Depth:		6.099999904632568			
Screen Material:		5			

Map Key	Number of Records	Direction/ Distance (m)	Elev/Diff (m)	Site	DB
Screen Depth UOM:		m			
Screen Diameter UOM:		cm			
Screen Diameter:		4.210000038146973			
<u>Water Details</u>					
Water ID:		1004870763			
Layer:					
Kind Code:					
Kind:					
Water Found Depth:					
Water Found Depth UOM:		m			
<u>Hole Diameter</u>					
Hole ID:		1004870762			
Diameter:		8.25			
Depth From:		0.0			
Depth To:		6.099999904632568			
Hole Depth UOM:		m			
Hole Diameter UOM:		cm			
<u>Links</u>					
Bore Hole ID:	1004310393			Tag No:	A145277
Depth M:	6.1			Contractor:	7241
Year Completed:	2013			Path:	720\7201951.pdf
Well Completed Dt:	2013/04/16			Latitude:	45.4061772795937
Audit No:	Z168602			Longitude:	-75.7224710239009

18	1 of 2	E/106.9	65.0 / 0.08	Broadband Maintenance Inc. <UNOFFICIAL> 49 Bayswater Ave Ottawa ON K1Y 2E7	SPL
Ref No:	5553-863QB4			Discharger Report:	
Site No:				Material Group:	
Incident Dt:				Health/Env Conseq:	
Year:				Client Type:	
Incident Cause:	Discharge or Emission to Air			Sector Type:	Other
Incident Event:				Agency Involved:	
Contaminant Code:	35			Nearest Watercourse:	
Contaminant Name:	METHANE GAS, COMPRESSED (NATURAL GAS)			Site Address:	
Contaminant Limit 1:				Site District Office:	
Contam Limit Freq 1:				Site Postal Code:	
Contaminant UN No 1:				Site Region:	
Environment Impact:	Not Anticipated			Site Municipality:	
Nature of Impact:				Site Lot:	
Receiving Medium:				Site Conc:	
Receiving Env:				Northing:	
MOE Response:	Referral to others			Easting:	
Dt MOE Arvl on Scn:				Site Geo Ref Accu:	
MOE Reported Dt:	6/3/2010			Site Map Datum:	
Dt Document Closed:	6/10/2010			SAC Action Class:	TSSA - Fuel Safety Branch
Incident Reason:	Spill			Source Type:	
Site Name:	gas service damage<UNOFFICIAL>				
Site County/District:					
Site Geo Ref Meth:					
Incident Summary:	TSSA FSB: 1inch plastic made safe				
Contaminant Qty:					

Map Key	Number of Records	Direction/ Distance (m)	Elev/Diff (m)	Site	DB
18	2 of 2	E/106.9	65.0 / 0.08	49 Bayswater Avenue, Ottawa ON K1Y 2E7	INC
Incident No: 399906 Incident ID: 2551556 Instance No: Status Code: Causal Analysis Complete Attribute Category: FS-Incident Context: Date of Occurrence: Time of Occurrence: Incident Created On: Instance Creation Dt: Instance Install Dt: Occur Insp Start Date: Approx Quant Rel: Tank Capacity: Fuels Occur Type: Fuel Type Involved: Enforcement Policy: Prc Escalation Req: Tank Material Type: Tank Storage Type: Tank Location Type: Pump Flow Rate Cap: Task No: Notes: Drainage System: Sub Surface Contam.: Aff Prop Use Water: Contam. Migrated: Contact Natural Env: Incident Location: 49 Bayswater Avenue, Ottawa - 1" Pipeline Hit Occurrence Narrative: contractor hit gas line with mini excavator. Had locates and did not use them. Operation Type Involved: Item: Item Description: Device Installed Location:		Any Health Impact: Any Enviro Impact: Service Interrupted: Was Prop Damaged: Reside App. Type: Commer App. Type: Indus App. Type: Institut App. Type: Venting Type: Vent Conn Mater: Vent Chimney Mater: Pipeline Type: Service / Riser Distribution Pipeline Pipeline Involved: Pipe Material: Plastic Depth Ground Cover: 0.6 Regulator Location: Outside Regulator Type: Service Regulator (up to 60 psi intake) Operation Pressure: 60 Liquid Prop Make: Liquid Prop Model: Liquid Prop Serial No: Liquid Prop Notes: Equipment Type: Equipment Model: Serial No: Cylinder Capacity: Cylinder Cap Units: Cylinder Mat Type: Near Body of Water:			
19	1 of 3	WNW/111.1	63.8 / -1.08	Centretown Citizens Ottawa Corporation 55 Hilda Str Ottawa ON K1Y 4W1	GEN
Generator No: ON7266516 SIC Code: SIC Description: Approval Years: As of Jul 2020 PO Box No: Country: Canada Status: Registered Co Admin: Choice of Contact: Phone No Admin: Contaminated Facility: MHSW Facility:					
Detail(s)					
Waste Class: 221 L Waste Class Name: Light fuels					
19	2 of 3	WNW/111.1	63.8 / -1.08	Centretown Citizens Ottawa Corporation	GEN

Map Key	Number of Records	Direction/ Distance (m)	Elev/Diff (m)	Site	DB
				55 Hilda Str Ottawa ON K1Y 4W1	
Generator No:		ON7266516			
SIC Code:					
SIC Description:					
Approval Years:		As of Jan 2021			
PO Box No:					
Country:		Canada			
Status:		Registered			
Co Admin:					
Choice of Contact:					
Phone No Admin:					
Contaminated Facility:					
MHSW Facility:					
<u>Detail(s)</u>					
Waste Class:		221 L			
Waste Class Name:		Light fuels			
19	3 of 3	WNW/111.1	63.8 / -1.08	Centertown Citizens Ottawa Corp. 55 Hilda Street Ottawa ON K1Y 4W1	GEN
Generator No:		ON5380717			
SIC Code:					
SIC Description:					
Approval Years:		As of Oct 2022			
PO Box No:					
Country:		Canada			
Status:		Registered			
Co Admin:					
Choice of Contact:					
Phone No Admin:					
Contaminated Facility:					
MHSW Facility:					
<u>Detail(s)</u>					
Waste Class:		251 L			
Waste Class Name:		OIL SKIMMINGS & SLUDGES			
20	1 of 1	NNW/112.8	62.9 / -2.00	May-Tye Printing 933 Wellington St W Ottawa ON K1Y 2X5	SCT
Established:					
Plant Size (ft²):					
Employment:		2			
<u>--Details--</u>					
Description:		Digital Printing			
SIC/NAICS Code:		323115			
Description:		Other Printing			
SIC/NAICS Code:		323119			
21	1 of 1	SE/121.2	66.7 / 1.85	ON	BORE

Map Key	Number of Records	Direction/ Distance (m)	Elev/Diff (m)	Site	DB
Borehole ID:	613139			Inclin FLG:	No
OGF ID:	215514443			SP Status:	Initial Entry
Status:				Surv Elev:	No
Type:	Borehole			Piezometer:	No
Use:				Primary Name:	
Completion Date:	AUG-1970			Municipality:	
Static Water Level:				Lot:	
Primary Water Use:				Township:	
Sec. Water Use:				Latitude DD:	45.405248
Total Depth m:	9.7			Longitude DD:	-75.720304
Depth Ref:	Ground Surface			UTM Zone:	18
Depth Elev:				Easting:	443631
Drill Method:				Northing:	5028222
Orig Ground Elev m:	63			Location Accuracy:	
Elev Reliabil Note:				Accuracy:	Not Applicable
DEM Ground Elev m:	65.2				
Concession:					
Location D:					
Survey D:					
Comments:					
<u>Borehole Geology Stratum</u>					
Geology Stratum ID:	218393856			Mat Consistency:	Dense
Top Depth:	.8			Material Moisture:	
Bottom Depth:	2.6			Material Texture:	
Material Color:				Non Geo Mat Type:	
Material 1:	Sand			Geologic Formation:	
Material 2:	Gravel			Geologic Group:	
Material 3:	Silt			Geologic Period:	
Material 4:				Depositional Gen:	
Gsc Material Description:					
Stratum Description:		SAND. DENSE.			
Geology Stratum ID:	218393858			Mat Consistency:	Dense
Top Depth:	3.8			Material Moisture:	
Bottom Depth:	4.6			Material Texture:	
Material Color:				Non Geo Mat Type:	
Material 1:	Unknown			Geologic Formation:	
Material 2:	Till			Geologic Group:	
Material 3:				Geologic Period:	
Material 4:				Depositional Gen:	
Gsc Material Description:					
Stratum Description:		UNSPECIFIED. LOOSE, DENSE.			
Geology Stratum ID:	218393855			Mat Consistency:	
Top Depth:	0			Material Moisture:	
Bottom Depth:	.8			Material Texture:	
Material Color:				Non Geo Mat Type:	
Material 1:				Geologic Formation:	
Material 2:	Sand			Geologic Group:	
Material 3:	Bedrock			Geologic Period:	
Material 4:	Wood Fragments			Depositional Gen:	
Gsc Material Description:					
Stratum Description:		ARTIFICIAL.			
Geology Stratum ID:	218393857			Mat Consistency:	Stiff
Top Depth:	2.6			Material Moisture:	
Bottom Depth:	3.8			Material Texture:	
Material Color:	Brown			Non Geo Mat Type:	
Material 1:	Clay			Geologic Formation:	
Material 2:	Silt			Geologic Group:	
Material 3:				Geologic Period:	
Material 4:				Depositional Gen:	

Map Key	Number of Records	Direction/ Distance (m)	Elev/Diff (m)	Site	DB
Gsc Material Description:					
Stratum Description:		CLAY. BROWN,GREY,STIFF,FISSURED.			
Geology Stratum ID:	218393859			Mat Consistency:	Dense
Top Depth:	4.6			Material Moisture:	
Bottom Depth:	6.6			Material Texture:	
Material Color:				Non Geo Mat Type:	
Material 1:	Unknown			Geologic Formation:	
Material 2:	Till			Geologic Group:	
Material 3:	Sand			Geologic Period:	
Material 4:	Silt			Depositional Gen:	
Gsc Material Description:					
Stratum Description:		UNSPECIFIED. DENSE.			
Geology Stratum ID:	218393861			Mat Consistency:	
Top Depth:	8.1			Material Moisture:	
Bottom Depth:	9.7			Material Texture:	
Material Color:				Non Geo Mat Type:	
Material 1:	Bedrock			Geologic Formation:	
Material 2:	Limestone			Geologic Group:	
Material 3:				Geologic Period:	
Material 4:				Depositional Gen:	
Gsc Material Description:					
Stratum Description:		BEDROCK. 00000 009 00025 010 00085 032 00126 012 00150 010 000000370002503900 **Note: Many records provided by the department have a truncated [Stratum Description] field.			
Geology Stratum ID:	218393860			Mat Consistency:	
Top Depth:	6.6			Material Moisture:	
Bottom Depth:	8.1			Material Texture:	
Material Color:				Non Geo Mat Type:	
Material 1:	Bedrock			Geologic Formation:	
Material 2:	Limestone			Geologic Group:	
Material 3:				Geologic Period:	
Material 4:				Depositional Gen:	
Gsc Material Description:					
Stratum Description:		BEDROCK.			
Source					
Source Type:	Data Survey			Source Appl:	Spatial/Tabular
Source Orig:	Geological Survey of Canada			Source Ident:	1
Source Date:	1956-1972			Scale or Res:	Varies
Confidence:	H			Horizontal:	NAD27
Observatio:				Verticalda:	Mean Average Sea Level
Source Name:	Urban Geology Automated Information System (UGAIS)				
Source Details:	File: OTTAWA2.txt RecordID: 056470 NTS_Sheet: 31G05G				
Confiden 1:	Logged by professional. Exact and complete description of material and properties.				
Source List					
Source Identifier:	1			Horizontal Datum:	NAD27
Source Type:	Data Survey			Vertical Datum:	Mean Average Sea Level
Source Date:	1956-1972			Projection Name:	Universal Transverse Mercator
Scale or Resolution:	Varies				
Source Name:	Urban Geology Automated Information System (UGAIS)				
Source Originators:	Geological Survey of Canada				
22	1 of 2	ESE/121.4	64.8 / -0.08	57 Bayswater Ave Ottawa ON K1Y 2E8	EHS
Order No:	20070322010			Nearest Intersection:	
Status:	C			Municipality:	
Report Type:	CAN - Custom Report			Client Prov/State:	

Map Key	Number of Records	Direction/ Distance (m)	Elev/Diff (m)	Site	DB
Report Date: 3/30/2007 Search Radius (km): 0.25 Date Received: 3/22/2007 X: -75.719684 Previous Site Name: Y: 45.405687 Lot/Building Size: Additional Info Ordered: Fire Insur. Maps And /or Site Plans					
22	2 of 2	ESE/121.4	64.8 / -0.08	57 Bayswater Ave Ottawa ON K1Y2E8	EHS
Order No: 20130801025 Nearest Intersection: Status: C Municipality: Report Type: Custom Report Client Prov/State: ON Report Date: 09-AUG-13 Search Radius (km): .25 Date Received: 01-AUG-13 X: -75.719598 Previous Site Name: Y: 45.405522 Lot/Building Size: Additional Info Ordered:					
23	1 of 3	ENE/121.9	63.6 / -1.28	ACKLANDS LIMITED 1050 SOMERSET ST. WEST OTTAWA ON K1Y 3C5	GEN
Generator No: ON0021803 SIC Code: 6359 SIC Description: OTHER VEH. REPAIR Approval Years: 90 PO Box No: Country: Status: Co Admin: Choice of Contact: Phone No Admin: Contaminated Facility: MHSW Facility:					
Detail(s)					
Waste Class: 122 Waste Class Name: ALKALINE WASTES - OTHER METALS					
23	2 of 3	ENE/121.9	63.6 / -1.28	ACKLANDS LIMITED 02-414 1050 SOMERSET ST. WEST OTTAWA ON K1Y 3C5	GEN
Generator No: ON0021803 SIC Code: 6359 SIC Description: OTHER VEH. REPAIR Approval Years: 92,93,94,95,96,97 PO Box No: Country: Status: Co Admin: Choice of Contact: Phone No Admin: Contaminated Facility: MHSW Facility:					
Detail(s)					
Waste Class: 122					

Map Key	Number of Records	Direction/ Distance (m)	Elev/Diff (m)	Site	DB
Waste Class Name:		ALKALINE WASTES - OTHER METALS			
23	3 of 3	ENE/121.9	63.6 / -1.28	ACKLANDS LIMITED 1050 SOMERSET STREET WEST OTTAWA ON K1Y 3C5	GEN
Generator No:		ON0021803			
SIC Code:		6359			
SIC Description:		OTHER VEH. REPAIR			
Approval Years:		98			
PO Box No:					
Country:					
Status:					
Co Admin:					
Choice of Contact:					
Phone No Admin:					
Contaminated Facility:					
MHSW Facility:					
<u>Detail(s)</u>					
Waste Class:		122			
Waste Class Name:		ALKALINE WASTES - OTHER METALS			
24	1 of 2	NW/125.5	62.9 / -2.00	1091946 ONTARIO INC. 945 WELLINGTON ST. (SWM) OTTAWA CITY ON K1Y 2X5	CA
Certificate #:		3-1521-95-006			
Application Year:		95			
Issue Date:		11/15/95			
Approval Type:		Municipal sewage			
Status:		Approved			
Application Type:					
Client Name:					
Client Address:					
Client City:					
Client Postal Code:					
Project Description:					
Contaminants:					
Emission Control:					
24	2 of 2	NW/125.5	62.9 / -2.00	Eion Inc. 945 Wellington St W Suite 301 Ottawa ON K1Y 2X5	SCT
Established:		2001			
Plant Size (ft²):					
Employment:		50			
<u>--Details--</u>					
Description:		Radio and Television Broadcasting and Wireless Communications Equipment Manufacturing			
SIC/NAICS Code:		334220			
Description:		Other Communications Equipment Manufacturing			
SIC/NAICS Code:		334290			
Description:		Electronic Components, Navigational and Communications Equipment and Supplies Wholesaler-Distributors			
SIC/NAICS Code:		417320			

Map Key	Number of Records	Direction/ Distance (m)	Elev/Diff (m)	Site	DB
25	1 of 9	NNW/129.2	61.8 / -3.05	PANTUSO PERFORMANCE CENTRE INC 927 WELLINGTON ST OTTAWA ON K1Y 2X5	DTNK

Delisted Expired Fuel Safety Facilities

Instance No:	10125811	Expired Date:	6/21/1995
Status:	EXPIRED	Max Hazard Rank:	
Instance ID:		Facility Location:	
Instance Type:	FS Facility	Facility Type:	
Instance Creation Dt:		Fuel Type 2:	
Instance Install Dt:		Fuel Type 3:	
Item Description:		Panam Related:	
Manufacturer:		Panam Venue Nm:	
Model:		External Identifier:	
Serial No:		Item:	
ULC Standard:		Piping Steel:	
Quantity:		Piping Galvanized:	
Unit of Measure:		Tank Single Wall St:	
Overfill Prot Type:		Piping Underground:	
Creation Date:		Tank Underground:	
Next Periodic Str DT:		Source:	
TSSA Base Sched Cycle 2:			
TSSAMax Hazard Rank 1:			
TSSA Risk Based Periodic Yn:			
TSSA Volume of Directives:			
TSSA Periodic Exempt:			
TSSA Statutory Interval:			
TSSA Recd Insp Interva:			
TSSA Recd Tolerance:			
TSSA Program Area:			
TSSA Program Area 2:			
Description:			
Original Source:	EXP		
Record Date:	Up to May 2013		

25	2 of 9	NNW/129.2	61.8 / -3.05	927 WELLINGTON ST. OTTAWA ON	WWIS
Well ID:	7246039	Flowing (Y/N):			
Construction Date:		Flow Rate:			
Use 1st:	Monitoring and Test Hole	Data Entry Status:			
Use 2nd:	0	Data Src:			
Final Well Status:	Observation Wells	Date Received:	05-Aug-2015 00:00:00		
Water Type:		Selected Flag:	TRUE		
Casing Material:		Abandonment Rec:			
Audit No:	Z215236	Contractor:	7241		
Tag:	A178521	Form Version:	7		
Constructn Method:		Owner:			
Elevation (m):		County:	OTTAWA-CARLETON		
Elevatn Reliability:		Lot:			
Depth to Bedrock:		Concession:			
Well Depth:		Concession Name:			
Overburden/Bedrock:		Easting NAD83:			
Pump Rate:		Northing NAD83:			
Static Water Level:		Zone:			
Clear/Cloudy:		UTM Reliability:			
Municipality:	OTTAWA CITY				
Site Info:					

PDF URL (Map): https://d2khazk8e83rdv.cloudfront.net/moe_mapping/downloads/2Water/Wells_pdfs/724\7246039.pdf

Map Key	Number of Records	Direction/ Distance (m)	Elev/Diff (m)	Site	DB
---------	-------------------	----------------------------	------------------	------	----

Additional Detail(s) (Map)

Well Completed Date: 2015/07/07
Year Completed: 2015
Depth (m): 5.18
Latitude: 45.4072715987938
Longitude: -75.7216543552523
Path: 724\7246039.pdf

Bore Hole Information

Bore Hole ID:	1005541404	Elevation:	
DP2BR:		Elevrc:	
Spatial Status:		Zone:	18
Code OB:		East83:	443527.00
Code OB Desc:		North83:	5028448.00
Open Hole:		Org CS:	UTM83
Cluster Kind:		UTMRC:	4
Date Completed:	07-Jul-2015 00:00:00	UTMRC Desc:	margin of error : 30 m - 100 m
Remarks:		Location Method:	wwr
Loc Method Desc:	on Water Well Record		
Elevrc Desc:			
Location Source Date:			
Improvement Location Source:			
Improvement Location Method:			
Source Revision Comment:			
Supplier Comment:			

Overburden and Bedrock

Materials Interval

Formation ID: 1005692544
Layer: 2
Color: 6
General Color: BROWN
Mat1: 28
Most Common Material: SAND
Mat2: 85
Mat2 Desc: SOFT
Mat3:
Mat3 Desc:
Formation Top Depth: 0.3100000023841858
Formation End Depth: 1.8300000429153442
Formation End Depth UOM: m

Overburden and Bedrock

Materials Interval

Formation ID: 1005692543
Layer: 1
Color: 8
General Color: BLACK
Mat1: 11
Most Common Material: GRAVEL
Mat2: 66
Mat2 Desc: DENSE
Mat3:
Mat3 Desc:
Formation Top Depth: 0.0
Formation End Depth: 0.3100000023841858
Formation End Depth UOM: m

Map Key	Number of Records	Direction/ Distance (m)	Elev/Diff (m)	Site	DB
<u>Overburden and Bedrock Materials Interval</u>					
Formation ID:		1005692545			
Layer:		3			
Color:		2			
General Color:		GREY			
Mat1:		06			
Most Common Material:		SILT			
Mat2:		66			
Mat2 Desc:		DENSE			
Mat3:					
Mat3 Desc:					
Formation Top Depth:		1.8300000429153442			
Formation End Depth:		5.179999828338623			
Formation End Depth UOM:		m			
<u>Annular Space/Abandonment Sealing Record</u>					
Plug ID:		1005692555			
Layer:		3			
Plug From:		1.8300000429153442			
Plug To:		5.179999828338623			
Plug Depth UOM:		m			
<u>Annular Space/Abandonment Sealing Record</u>					
Plug ID:		1005692554			
Layer:		2			
Plug From:		0.3100000023841858			
Plug To:		1.8300000429153442			
Plug Depth UOM:		m			
<u>Annular Space/Abandonment Sealing Record</u>					
Plug ID:		1005692553			
Layer:		1			
Plug From:		0.0			
Plug To:		0.3100000023841858			
Plug Depth UOM:		m			
<u>Method of Construction & Well Use</u>					
Method Construction ID:		1005692552			
Method Construction Code:		D			
Method Construction:		Direct Push			
Other Method Construction:					
<u>Pipe Information</u>					
Pipe ID:		1005692542			
Casing No:		0			
Comment:					
Alt Name:					

Map Key	Number of Records	Direction/ Distance (m)	Elev/Diff (m)	Site	DB
---------	-------------------	----------------------------	------------------	------	----

Construction Record - Casing

Casing ID: 1005692548
Layer: 1
Material: 5
Open Hole or Material: PLASTIC
Depth From: 0.0
Depth To: 2.130000114440918
Casing Diameter: 4.03000020980835
Casing Diameter UOM: cm
Casing Depth UOM: m

Construction Record - Screen

Screen ID: 1005692549
Layer: 1
Slot: 10
Screen Top Depth: 2.130000114440918
Screen End Depth: 5.179999828338623
Screen Material: 5
Screen Depth UOM: m
Screen Diameter UOM: cm
Screen Diameter: 4.820000171661377

Water Details

Water ID: 1005692547
Layer:
Kind Code:
Kind:
Water Found Depth:
Water Found Depth UOM: m

Hole Diameter

Hole ID: 1005692546
Diameter: 8.25
Depth From: 0.0
Depth To: 5.179999828338623
Hole Depth UOM: m
Hole Diameter UOM: cm

Links

Bore Hole ID: 1005541404	Tag No: A178521
Depth M: 5.18	Contractor: 7241
Year Completed: 2015	Path: 724\7246039.pdf
Well Completed Dt: 2015/07/07	Latitude: 45.4072715987938
Audit No: Z215236	Longitude: -75.7216543552523

25	3 of 9	NNW/129.2	61.8 / -3.05	927 Wellington St W Ottawa ON K1Y2X5	EHS
--------------------	--------	-----------	--------------	---	-----

Order No: 20150407004	Nearest Intersection:
Status: C	Municipality:
Report Type: Custom Report	Client Prov/State: ON
Report Date: 10-APR-15	Search Radius (km): .25
Date Received: 07-APR-15	X: -75.721692
Previous Site Name:	Y: 45.407255
Lot/Building Size:	
Additional Info Ordered:	

Map Key	Number of Records	Direction/ Distance (m)	Elev/Diff (m)	Site	DB
25	4 of 9	NNW/129.2	61.8 / -3.05	Cooper Rentals Canada Inc. 927 Wellington St. W. Ottawa ON K1Y 2X5	GEN
Generator No: SIC Code: SIC Description: Approval Years: PO Box No: Country: Status: Co Admin: Choice of Contact: Phone No Admin: Contaminated Facility: MHSW Facility:		ON8895034 As of Dec 2018 Canada Registered			
<u>Detail(s)</u>					
Waste Class:		221 I			
Waste Class Name:		Light fuels			
Waste Class:		251 L			
Waste Class Name:		Waste oils/sludges (petroleum based)			
Waste Class:		252 L			
Waste Class Name:		Waste crankcase oils and lubricants			
Waste Class:		331 I			
Waste Class Name:		Waste compressed gases including cylinders			
25	5 of 9	NNW/129.2	61.8 / -3.05	Cooper Equipment Rentals Limited 927 Wellington Street West Ottawa ON K1Y 2X5	GEN
Generator No: SIC Code: SIC Description: Approval Years: PO Box No: Country: Status: Co Admin: Choice of Contact: Phone No Admin: Contaminated Facility: MHSW Facility:		ON8905117 As of Dec 2018 Canada Registered			
<u>Detail(s)</u>					
Waste Class:		212 L			
Waste Class Name:		Aliphatic solvents and residues			
Waste Class:		251 L			
Waste Class Name:		Waste oils/sludges (petroleum based)			
Waste Class:		252 L			
Waste Class Name:		Waste crankcase oils and lubricants			
25	6 of 9	NNW/129.2	61.8 / -3.05	Cooper Equipment Rentals C65 927 Wellington St W	GEN

Map Key	Number of Records	Direction/ Distance (m)	Elev/Diff (m)	Site	DB
---------	-------------------	----------------------------	------------------	------	----

Ottawa ON K1Y 2X5

Generator No: ON7288479
 SIC Code:
 SIC Description:
 Approval Years: As of Oct 2019
 PO Box No:
 Country: Canada
 Status: Registered
 Co Admin:
 Choice of Contact:
 Phone No Admin:
 Contaminated Facility:
 MHSW Facility:

Detail(s)

Waste Class: 222 H
 Waste Class Name: Heavy fuels

25	7 of 9	NNW/129.2	61.8 / -3.05	Cooper Equipment Rentals Limited 927 Wellington Street West Ottawa ON K1Y 2X5	GEN
--------------------	--------	------------------	---------------------	--	------------

Generator No: ON8905117
 SIC Code:
 SIC Description:
 Approval Years: As of Jul 2020
 PO Box No:
 Country: Canada
 Status: Registered
 Co Admin:
 Choice of Contact:
 Phone No Admin:
 Contaminated Facility:
 MHSW Facility:

Detail(s)

Waste Class: 331 I
 Waste Class Name: Waste compressed gases including cylinders

Waste Class: 252 L
 Waste Class Name: Waste crankcase oils and lubricants

Waste Class: 221 I
 Waste Class Name: Light fuels

Waste Class: 251 L
 Waste Class Name: Waste oils/sludges (petroleum based)

Waste Class: 212 L
 Waste Class Name: Aliphatic solvents and residues

25	8 of 9	NNW/129.2	61.8 / -3.05	Cooper Equipment Rentals Limited 927 Wellington Street West Ottawa ON K1Y 2X5	GEN
--------------------	--------	------------------	---------------------	--	------------

Generator No: ON8905117
 SIC Code:
 SIC Description:
 Approval Years: As of Nov 2021

Map Key	Number of Records	Direction/ Distance (m)	Elev/Diff (m)	Site	DB
PO Box No: Country: Canada Status: Registered Co Admin: Choice of Contact: Phone No Admin: Contaminated Facility: MHSW Facility:					
<u>Detail(s)</u>					
Waste Class: 251 L Waste Class Name: Waste oils/sludges (petroleum based)					
Waste Class: 212 L Waste Class Name: Aliphatic solvents and residues					
Waste Class: 221 I Waste Class Name: Light fuels					
Waste Class: 331 I Waste Class Name: Waste compressed gases including cylinders					
Waste Class: 252 L Waste Class Name: Waste crankcase oils and lubricants					
25	9 of 9	NNW/129.2	61.8 / -3.05	Cooper Equipment Rentals Limited 927 Wellington Street West Ottawa ON K1Y 2X5	GEN
Generator No: ON8905117 SIC Code: SIC Description: Approval Years: As of Oct 2022 PO Box No: Country: Canada Status: Registered Co Admin: Choice of Contact: Phone No Admin: Contaminated Facility: MHSW Facility:					
<u>Detail(s)</u>					
Waste Class: 251 L Waste Class Name: OIL SKIMMINGS & SLUDGES					
Waste Class: 212 L Waste Class Name: ALIPHATIC SOLVENTS					
Waste Class: 331 I Waste Class Name: WASTE COMPRESSED GASES					
Waste Class: 221 I Waste Class Name: LIGHT FUELS					
Waste Class: 252 L Waste Class Name: WASTE OILS & LUBRICANTS					
26	1 of 1	N/129.6	61.7 / -3.13	DOMICILE DEVELOPMENTS INC. BAYSWATER ST/WELLINGTON ST,SWM	CA

Map Key	Number of Records	Direction/ Distance (m)	Elev/Diff (m)	Site	DB
OTTAWA CITY ON					
Certificate #:		3-0783-95-			
Application Year:		95			
Issue Date:		8/23/1995			
Approval Type:		Municipal sewage			
Status:		Approved			
Application Type:					
Client Name:					
Client Address:					
Client City:					
Client Postal Code:					
Project Description:					
Contaminants:					
Emission Control:					

27	1 of 1	NNW/132.4	61.8 / -3.05	927 WELLINGTON ST. OTTAWA ON	WWIS
--------------------	--------	------------------	---------------------	---	-------------

Well ID:	7246038	Flowing (Y/N):	
Construction Date:		Flow Rate:	
Use 1st:	Monitoring and Test Hole	Data Entry Status:	
Use 2nd:	0	Data Src:	
Final Well Status:	Observation Wells	Date Received:	05-Aug-2015 00:00:00
Water Type:		Selected Flag:	TRUE
Casing Material:		Abandonment Rec:	
Audit No:	Z215235	Contractor:	7241
Tag:	A178530	Form Version:	7
Constructn Method:		Owner:	
Elevation (m):		County:	OTTAWA-CARLETON
Elevatn Reliabilty:		Lot:	
Depth to Bedrock:		Concession:	
Well Depth:		Concession Name:	
Overburden/Bedrock:		Easting NAD83:	
Pump Rate:		Northing NAD83:	
Static Water Level:		Zone:	
Clear/Cloudy:		UTM Reliability:	
Municipality:	OTTAWA CITY		
Site Info:			
PDF URL (Map):	https://d2khazk8e83rdv.cloudfront.net/moe_mapping/downloads/2Water/Wells_pdfs/724\7246038.pdf		

Additional Detail(s) (Map)

Well Completed Date:	2015/07/07
Year Completed:	2015
Depth (m):	5.79
Latitude:	45.4073170860017
Longitude:	-75.7215782618722
Path:	724\7246038.pdf

Bore Hole Information

Bore Hole ID:	1005541401	Elevation:	
DP2BR:		Elevrc:	
Spatial Status:		Zone:	18
Code OB:		East83:	443533.00
Code OB Desc:		North83:	5028453.00
Open Hole:		Org CS:	UTM83
Cluster Kind:		UTMRC:	4
Date Completed:	07-Jul-2015 00:00:00	UTMRC Desc:	margin of error : 30 m - 100 m
Remarks:		Location Method:	wwr

Map Key	Number of Records	Direction/ Distance (m)	Elev/Diff (m)	Site	DB
Loc Method Desc:		on Water Well Record			
Elevrc Desc:					
Location Source Date:					
Improvement Location Source:					
Improvement Location Method:					
Source Revision Comment:					
Supplier Comment:					
<u>Overburden and Bedrock</u>					
<u>Materials Interval</u>					
Formation ID:		1005692284			
Layer:		2			
Color:		6			
General Color:		BROWN			
Mat1:		28			
Most Common Material:		SAND			
Mat2:		05			
Mat2 Desc:		CLAY			
Mat3:		85			
Mat3 Desc:		SOFT			
Formation Top Depth:		0.3100000023841858			
Formation End Depth:		2.130000114440918			
Formation End Depth UOM:		m			
<u>Overburden and Bedrock</u>					
<u>Materials Interval</u>					
Formation ID:		1005692283			
Layer:		1			
Color:		8			
General Color:		BLACK			
Mat1:					
Most Common Material:					
Mat2:		11			
Mat2 Desc:		GRAVEL			
Mat3:		66			
Mat3 Desc:		DENSE			
Formation Top Depth:		0.0			
Formation End Depth:		0.3100000023841858			
Formation End Depth UOM:		m			
<u>Overburden and Bedrock</u>					
<u>Materials Interval</u>					
Formation ID:		1005692285			
Layer:		3			
Color:		2			
General Color:		GREY			
Mat1:		06			
Most Common Material:		SILT			
Mat2:		28			
Mat2 Desc:		SAND			
Mat3:		66			
Mat3 Desc:		DENSE			
Formation Top Depth:		2.130000114440918			
Formation End Depth:		5.789999961853027			
Formation End Depth UOM:		m			
<u>Annular Space/Abandonment</u>					
<u>Sealing Record</u>					

Map Key	Number of Records	Direction/ Distance (m)	Elev/Diff (m)	Site	DB
Plug ID:		1005692293			
Layer:		1			
Plug From:		0.0			
Plug To:		0.3100000023841858			
Plug Depth UOM:		m			
<u>Annular Space/Abandonment Sealing Record</u>					
Plug ID:		1005692294			
Layer:		2			
Plug From:		0.3100000023841858			
Plug To:		2.440000057220459			
Plug Depth UOM:		m			
<u>Annular Space/Abandonment Sealing Record</u>					
Plug ID:		1005692295			
Layer:		3			
Plug From:		2.440000057220459			
Plug To:		5.789999961853027			
Plug Depth UOM:		m			
<u>Method of Construction & Well Use</u>					
Method Construction ID:		1005692292			
Method Construction Code:		D			
Method Construction:		Direct Push			
Other Method Construction:					
<u>Pipe Information</u>					
Pipe ID:		1005692282			
Casing No:		0			
Comment:					
Alt Name:					
<u>Construction Record - Casing</u>					
Casing ID:		1005692288			
Layer:		1			
Material:		5			
Open Hole or Material:		PLASTIC			
Depth From:		0.0			
Depth To:		2.740000009536743			
Casing Diameter:		4.03000020980835			
Casing Diameter UOM:		cm			
Casing Depth UOM:		m			
<u>Construction Record - Screen</u>					
Screen ID:		1005692289			
Layer:		1			
Slot:		10			
Screen Top Depth:		2.740000009536743			
Screen End Depth:		5.789999961853027			
Screen Material:		5			
Screen Depth UOM:		m			
Screen Diameter UOM:		cm			

Map Key	Number of Records	Direction/ Distance (m)	Elev/Diff (m)	Site	DB
---------	-------------------	----------------------------	------------------	------	----

Screen Diameter: 4.820000171661377

Water Details

Water ID: 1005692287
 Layer:
 Kind Code:
 Kind:
 Water Found Depth:
 Water Found Depth UOM: m

Hole Diameter

Hole ID: 1005692286
 Diameter: 8.25
 Depth From: 0.0
 Depth To: 5.789999961853027
 Hole Depth UOM: m
 Hole Diameter UOM: cm

Links

Bore Hole ID:	1005541401	Tag No:	A178530
Depth M:	5.79	Contractor:	7241
Year Completed:	2015	Path:	724\7246038.pdf
Well Completed Dt:	2015/07/07	Latitude:	45.4073170860017
Audit No:	Z215235	Longitude:	-75.7215782618722

28	1 of 1	NNW/134.4	61.8 / -3.05	927 WELLINGTON ST. OTTAWA ON	WWIS
--------------------	--------	------------------	---------------------	---	-------------

Well ID:	7242705	Flowing (Y/N):	
Construction Date:		Flow Rate:	
Use 1st:	Monitoring and Test Hole	Data Entry Status:	
Use 2nd:	0	Data Src:	
Final Well Status:	Abandoned-Quality	Date Received:	09-Jun-2015 00:00:00
Water Type:		Selected Flag:	TRUE
Casing Material:		Abandonment Rec:	Yes
Audit No:	Z207772	Contractor:	7241
Tag:	A173741	Form Version:	7
Constructn Method:		Owner:	
Elevation (m):		County:	OTTAWA-CARLETON
Elevatn Reliabilty:		Lot:	
Depth to Bedrock:		Concession:	
Well Depth:		Concession Name:	
Overburden/Bedrock:		Easting NAD83:	
Pump Rate:		Northing NAD83:	
Static Water Level:		Zone:	
Clear/Cloudy:		UTM Reliability:	
Municipality:	NEPEAN TOWNSHIP		
Site Info:			

PDF URL (Map):

Additional Detail(s) (Map)

Well Completed Date: 2015/05/04
 Year Completed: 2015
 Depth (m): 6.1
 Latitude: 45.4073257636603
 Longitude: -75.7216294874452
 Path:

Map Key	Number of Records	Direction/ Distance (m)	Elev/Diff (m)	Site	DB
---------	-------------------	----------------------------	------------------	------	----

Bore Hole Information

Bore Hole ID:	1005401508	Elevation:	
DP2BR:		Elevrc:	
Spatial Status:		Zone:	18
Code OB:		East83:	443529.00
Code OB Desc:		North83:	5028454.00
Open Hole:		Org CS:	UTM83
Cluster Kind:		UTMRC:	4
Date Completed:	04-May-2015 00:00:00	UTMRC Desc:	margin of error : 30 m - 100 m
Remarks:		Location Method:	wwr
Loc Method Desc:	on Water Well Record		
Elevrc Desc:			
Location Source Date:			
Improvement Location Source:			
Improvement Location Method:			
Source Revision Comment:			
Supplier Comment:			

Overburden and Bedrock

Materials Interval

Formation ID:	1005655490
Layer:	1
Color:	8
General Color:	BLACK
Mat1:	11
Most Common Material:	GRAVEL
Mat2:	
Mat2 Desc:	
Mat3:	77
Mat3 Desc:	LOOSE
Formation Top Depth:	0.0
Formation End Depth:	0.3100000023841858
Formation End Depth UOM:	m

Overburden and Bedrock

Materials Interval

Formation ID:	1005655492
Layer:	3
Color:	2
General Color:	GREY
Mat1:	06
Most Common Material:	SILT
Mat2:	28
Mat2 Desc:	SAND
Mat3:	12
Mat3 Desc:	STONES
Formation Top Depth:	1.5399999618530273
Formation End Depth:	4.570000171661377
Formation End Depth UOM:	m

Overburden and Bedrock

Materials Interval

Formation ID:	1005655493
Layer:	4
Color:	6
General Color:	BROWN
Mat1:	28

Map Key	Number of Records	Direction/ Distance (m)	Elev/Diff (m)	Site	DB
Most Common Material:					
Mat2:		SAND			
Mat2 Desc:		06			
Mat3:		SILT			
Mat3 Desc:		85			
Formation Top Depth:		SOFT			
Formation End Depth:		4.570000171661377			
Formation End Depth UOM:		5.489999771118164			
		m			
<u>Overburden and Bedrock</u>					
<u>Materials Interval</u>					
Formation ID:		1005655491			
Layer:		2			
Color:		6			
General Color:		BROWN			
Mat1:		28			
Most Common Material:		SAND			
Mat2:		11			
Mat2 Desc:		GRAVEL			
Mat3:		85			
Mat3 Desc:		SOFT			
Formation Top Depth:		0.3100000023841858			
Formation End Depth:		1.5399999618530273			
Formation End Depth UOM:		m			
<u>Overburden and Bedrock</u>					
<u>Materials Interval</u>					
Formation ID:		1005655494			
Layer:		5			
Color:		2			
General Color:		GREY			
Mat1:		06			
Most Common Material:		SILT			
Mat2:		12			
Mat2 Desc:		STONES			
Mat3:		66			
Mat3 Desc:		DENSE			
Formation Top Depth:		5.489999771118164			
Formation End Depth:		6.099999904632568			
Formation End Depth UOM:		m			
<u>Annular Space/Abandonment</u>					
<u>Sealing Record</u>					
Plug ID:		1005655502			
Layer:		1			
Plug From:		0.0			
Plug To:		0.3100000023841858			
Plug Depth UOM:		m			
<u>Annular Space/Abandonment</u>					
<u>Sealing Record</u>					
Plug ID:		1005655503			
Layer:		2			
Plug From:		0.3100000023841858			
Plug To:		2.740000009536743			
Plug Depth UOM:		m			

Annular Space/Abandonment

<i>Map Key</i>	<i>Number of Records</i>	<i>Direction/ Distance (m)</i>	<i>Elev/Diff (m)</i>	<i>Site</i>	<i>DB</i>
<u>Sealing Record</u>					
Plug ID:		1005655504			
Layer:		3			
Plug From:		2.740000009536743			
Plug To:		6.099999904632568			
Plug Depth UOM:		m			
<u>Method of Construction & Well Use</u>					
Method Construction ID:		1005655501			
Method Construction Code:		D			
Method Construction:		Direct Push			
Other Method Construction:					
<u>Pipe Information</u>					
Pipe ID:		1005655489			
Casing No:		0			
Comment:					
Alt Name:					
<u>Construction Record - Casing</u>					
Casing ID:		1005655497			
Layer:		1			
Material:		5			
Open Hole or Material:		PLASTIC			
Depth From:		0.0			
Depth To:		3.0999999046325684			
Casing Diameter:		4.03000020980835			
Casing Diameter UOM:		cm			
Casing Depth UOM:		m			
<u>Construction Record - Screen</u>					
Screen ID:		1005655498			
Layer:		1			
Slot:		10			
Screen Top Depth:		3.0999999046325684			
Screen End Depth:		6.099999904632568			
Screen Material:		5			
Screen Depth UOM:		m			
Screen Diameter UOM:		cm			
Screen Diameter:		4.820000171661377			
<u>Water Details</u>					
Water ID:		1005655496			
Layer:					
Kind Code:					
Kind:					
Water Found Depth:					
Water Found Depth UOM:		m			
<u>Hole Diameter</u>					
Hole ID:		1005655495			
Diameter:		8.25			
Depth From:		0.0			

Map Key	Number of Records	Direction/ Distance (m)	Elev/Diff (m)	Site	DB
Plant Size (ft²):					
Employment:					
--Details--					
Description:		Digital Printing			
SIC/NAICS Code:		323115			
Description:		Other Printing			
SIC/NAICS Code:		323119			
29	4 of 6	WSW/134.9	65.9 / 1.00	Tyrell Press Ltd. 3 Irving Ave Ottawa ON K1Y 1Z2	SCT
Established:					
Plant Size (ft²):					
Employment:					
--Details--					
Description:		Other Printing			
SIC/NAICS Code:		323119			
29	5 of 6	WSW/134.9	65.9 / 1.00	Tina/Company Print/Digital 3 Irving Ave Ottawa ON K1Y 1Z2	SCT
Established:					
Plant Size (ft²):					
Employment:					
--Details--					
Description:		Digital Printing			
SIC/NAICS Code:		323115			
Description:		Other Printing			
SIC/NAICS Code:		323119			
29	6 of 6	WSW/134.9	65.9 / 1.00	3 IRVING AVENUE OTTAWA ON K1Y 1Z2	HINC
External File Num:		FS INC 0805-02494			
Fuel Occurrence Type:		Leak			
Date of Occurrence:		5/28/2008			
Fuel Type Involved:		Fuel Oil			
Status Desc:		Completed - No Action Required			
Job Type Desc:		Incident/Near-Miss Occurrence (FS)			
Oper. Type Involved:		Private Dwelling			
Service Interruptions:		No			
Property Damage:		No			
Fuel Life Cycle Stage:		Utilization			
Root Cause:					
Reported Details:		Tia & Company			
Fuel Category:		Liquid Fuel			
Occurrence Type:		Incident			
Affiliation:		Industry Stakeholder (Licensee/Registration/Certificate Holder, Facility Owner, etc.)			
County Name:		Ottawa			
Approx. Quant. Rel:					
Nearby body of water:					

Map Key	Number of Records	Direction/ Distance (m)	Elev/Diff (m)	Site	DB
Enter Drainage Syst.: Approx. Quant. Unit: Environmental Impact:					
30	1 of 2	ESE/136.7	64.8 / -0.08	57 Bayswater Avenue Ottawa ON K1Y 3C4	EHS
Order No:	20191128034			Nearest Intersection:	
Status:	C			Municipality:	
Report Type:	Site Report			Client Prov/State:	ON
Report Date:	29-NOV-19			Search Radius (km):	.001
Date Received:	28-NOV-19			X:	-75.71966
Previous Site Name:				Y:	45.405512
Lot/Building Size:					
Additional Info Ordered:					
30	2 of 2	ESE/136.7	64.8 / -0.08	57 Bayswater Avenue Ottawa ON K1Y 3C4	EHS
Order No:	20191128034			Nearest Intersection:	
Status:	C			Municipality:	
Report Type:	Site Report			Client Prov/State:	ON
Report Date:	29-NOV-19			Search Radius (km):	.001
Date Received:	28-NOV-19			X:	-75.71966
Previous Site Name:				Y:	45.405512
Lot/Building Size:					
Additional Info Ordered:					
31	1 of 1	NNW/140.3	61.8 / -3.09	927 WELLINGTON ST. OTTAWA ON	WWIS
Well ID:	7246040			Flowing (Y/N):	
Construction Date:				Flow Rate:	
Use 1st:	Monitoring and Test Hole			Data Entry Status:	
Use 2nd:	0			Data Src:	
Final Well Status:	Observation Wells			Date Received:	05-Aug-2015 00:00:00
Water Type:				Selected Flag:	TRUE
Casing Material:				Abandonment Rec:	
Audit No:	Z215234			Contractor:	7241
Tag:	A165700			Form Version:	7
Constructn Method:				Owner:	
Elevation (m):				County:	OTTAWA-CARLETON
Elevatn Reliabilty:				Lot:	
Depth to Bedrock:				Concession:	
Well Depth:				Concession Name:	
Overburden/Bedrock:				Easting NAD83:	
Pump Rate:				Northing NAD83:	
Static Water Level:				Zone:	
Clear/Cloudy:				UTM Reliability:	
Municipality:	NEPEAN TOWNSHIP				
Site Info:					
PDF URL (Map):	https://d2khazk8e83rdv.cloudfront.net/moe_mapping/downloads/2Water/Wells_pdfs/724\7246040.pdf				
Additional Detail(s) (Map)					
Well Completed Date:	2015/07/07				
Year Completed:	2015				
Depth (m):	5.18				
Latitude:	45.4073612007831				

Map Key	Number of Records	Direction/ Distance (m)	Elev/Diff (m)	Site	DB
Longitude:		-75.7217193901381			
Path:		724\7246040.pdf			
<u>Bore Hole Information</u>					
Bore Hole ID:	1005541418			Elevation:	
DP2BR:				Elevrc:	
Spatial Status:				Zone:	18
Code OB:				East83:	443522.00
Code OB Desc:				North83:	5028458.00
Open Hole:				Org CS:	UTM83
Cluster Kind:				UTMRC:	4
Date Completed:	07-Jul-2015 00:00:00			UTMRC Desc:	margin of error : 30 m - 100 m
Remarks:				Location Method:	wwr
Loc Method Desc:		on Water Well Record			
Elevrc Desc:					
Location Source Date:					
Improvement Location Source:					
Improvement Location Method:					
Source Revision Comment:					
Supplier Comment:					
<u>Overburden and Bedrock</u>					
<u>Materials Interval</u>					
Formation ID:	1005692558				
Layer:	2				
Color:	6				
General Color:	BROWN				
Mat1:	28				
Most Common Material:	SAND				
Mat2:	05				
Mat2 Desc:	CLAY				
Mat3:	85				
Mat3 Desc:	SOFT				
Formation Top Depth:	0.3100000023841858				
Formation End Depth:	1.8300000429153442				
Formation End Depth UOM:	m				
<u>Overburden and Bedrock</u>					
<u>Materials Interval</u>					
Formation ID:	1005692559				
Layer:	3				
Color:	2				
General Color:	GREY				
Mat1:	06				
Most Common Material:	SILT				
Mat2:	28				
Mat2 Desc:	SAND				
Mat3:	11				
Mat3 Desc:	GRAVEL				
Formation Top Depth:	1.8300000429153442				
Formation End Depth:	5.179999828338623				
Formation End Depth UOM:	m				
<u>Overburden and Bedrock</u>					
<u>Materials Interval</u>					
Formation ID:	1005692557				
Layer:	1				
Color:	8				

Map Key	Number of Records	Direction/ Distance (m)	Elev/Diff (m)	Site	DB
General Color:		BLACK			
Mat1:					
Most Common Material:					
Mat2:		11			
Mat2 Desc:		GRAVEL			
Mat3:		66			
Mat3 Desc:		DENSE			
Formation Top Depth:		0.0			
Formation End Depth:		0.3100000023841858			
Formation End Depth UOM:		m			
 <u>Annular Space/Abandonment Sealing Record</u>					
Plug ID:		1005692569			
Layer:		3			
Plug From:		1.8300000429153442			
Plug To:		5.179999828338623			
Plug Depth UOM:		m			
 <u>Annular Space/Abandonment Sealing Record</u>					
Plug ID:		1005692567			
Layer:		1			
Plug From:		0.0			
Plug To:		0.3100000023841858			
Plug Depth UOM:		m			
 <u>Annular Space/Abandonment Sealing Record</u>					
Plug ID:		1005692568			
Layer:		2			
Plug From:		0.3100000023841858			
Plug To:		1.8300000429153442			
Plug Depth UOM:		m			
 <u>Method of Construction & Well Use</u>					
Method Construction ID:		1005692566			
Method Construction Code:		D			
Method Construction:		Direct Push			
Other Method Construction:					
 <u>Pipe Information</u>					
Pipe ID:		1005692556			
Casing No:		0			
Comment:					
Alt Name:					
 <u>Construction Record - Casing</u>					
Casing ID:		1005692562			
Layer:		1			
Material:		5			
Open Hole or Material:		PLASTIC			
Depth From:		0.0			
Depth To:		2.130000114440918			

Map Key	Number of Records	Direction/ Distance (m)	Elev/Diff (m)	Site	DB
Casing Diameter:		4.03000020980835			
Casing Diameter UOM:		cm			
Casing Depth UOM:		m			
<u>Construction Record - Screen</u>					
Screen ID:		1005692563			
Layer:		1			
Slot:		10			
Screen Top Depth:		2.130000114440918			
Screen End Depth:		5.179999828338623			
Screen Material:		5			
Screen Depth UOM:		m			
Screen Diameter UOM:		cm			
Screen Diameter:		4.820000171661377			
<u>Water Details</u>					
Water ID:		1005692561			
Layer:					
Kind Code:					
Kind:					
Water Found Depth:					
Water Found Depth UOM:		m			
<u>Hole Diameter</u>					
Hole ID:		1005692560			
Diameter:		8.25			
Depth From:		0.0			
Depth To:		5.179999828338623			
Hole Depth UOM:		m			
Hole Diameter UOM:		cm			
<u>Links</u>					
Bore Hole ID:		1005541418		Tag No:	A165700
Depth M:		5.18		Contractor:	7241
Year Completed:		2015		Path:	724\7246040.pdf
Well Completed Dt:		2015/07/07		Latitude:	45.4073612007831
Audit No:		Z215234		Longitude:	-75.7217193901381
32	1 of 3	WSW/142.4	65.8 / 0.95	GRAPHIC VISUALS 992 Wellington St Ottawa ON K1Y 2X8	SCT
Established:		1986			
Plant Size (ft²):		750			
Employment:		2			
--Details--					
Description:		Computer and Peripheral Equipment Manufacturing			
SIC/NAICS Code:		334110			
Description:		Sign Manufacturing			
SIC/NAICS Code:		339950			
32	2 of 3	WSW/142.4	65.8 / 0.95	Grafik Visuals 992 Wellington St W	SCT

Map Key	Number of Records	Direction/ Distance (m)	Elev/Diff (m)	Site	DB
Ottawa ON K1Y 2X8					
Established:		7/1/1986			
Plant Size (ft²):		750			
Employment:					
--Details--					
Description:		Sign Manufacturing			
SIC/NAICS Code:		339950			
Description:		Sign Manufacturing			
SIC/NAICS Code:		339950			
32	3 of 3	WSW/142.4	65.8 / 0.95	1112-992 Somerset Street west Ottawa ON K1R 6R9	EHS
Order No:	20070510002			Nearest Intersection: Wellington Street West	
Status:	C			Municipality:	
Report Type:	CAN - WDS Report			Client Prov/State:	
Report Date:	5/11/2007			Search Radius (km):	0.5
Date Received:	5/10/2007			X:	-75.722469
Previous Site Name:				Y:	45.405521
Lot/Building Size:					
Additional Info Ordered:	Fire Insur. Maps And /or Site Plans; Title Search; City Directory				
33	1 of 2	WSW/145.5	65.9 / 1.00	3 Irving Ave Ottawa ON K1Y 1Z2	EHS
Order No:	21121400045			Nearest Intersection:	
Status:	C			Municipality:	
Report Type:	Standard Report			Client Prov/State:	ON
Report Date:	17-DEC-21			Search Radius (km):	.25
Date Received:	14-DEC-21			X:	-75.722572
Previous Site Name:				Y:	45.405331
Lot/Building Size:					
Additional Info Ordered:	Fire Insur. Maps and/or Site Plans				
33	2 of 2	WSW/145.5	65.9 / 1.00	3 Irving Ave Ottawa ON K1Y 1Z2	EHS
Order No:	21121400045			Nearest Intersection:	
Status:	C			Municipality:	
Report Type:	Standard Report			Client Prov/State:	ON
Report Date:	17-DEC-21			Search Radius (km):	.25
Date Received:	14-DEC-21			X:	-75.722572
Previous Site Name:				Y:	45.405331
Lot/Building Size:					
Additional Info Ordered:	Fire Insur. Maps and/or Site Plans				
34	1 of 5	WSW/145.8	65.0 / 0.14	City of Ottawa Wellington St W Ottawa ON K1P 1J1	ECA
Approval No:	8722-7D3S8L			MOE District:	Ottawa
Approval Date:	2008-03-27			City:	
Status:	Approved			Longitude:	-75.722916
Record Type:	ECA			Latitude:	45.40577

Map Key	Number of Records	Direction/ Distance (m)	Elev/Diff (m)	Site	DB
Link Source: SWP Area Name: Approval Type: Project Type: Business Name: Address: Full Address: Full PDF Link: PDF Site Location:	IDS Rideau Valley	ECA-MUNICIPAL AND PRIVATE SEWAGE WORKS MUNICIPAL AND PRIVATE SEWAGE WORKS	City of Ottawa Wellington St W	Geometry X: Geometry Y:	
34	2 of 5	WSW/145.8	65.0 / 0.14	City of Ottawa Wellington St W Ottawa ON K1P 1J1	ECA
Approval No: Approval Date: Status: Record Type: Link Source: SWP Area Name: Approval Type: Project Type: Business Name: Address: Full Address: Full PDF Link: PDF Site Location:	9949-7QUP3J 2009-04-06 Approved ECA IDS Rideau Valley	ECA-MUNICIPAL AND PRIVATE SEWAGE WORKS MUNICIPAL AND PRIVATE SEWAGE WORKS	City of Ottawa Wellington St W	MOE District: City: Longitude: Latitude: Geometry X: Geometry Y:	Ottawa -75.722916 45.40577
34	3 of 5	WSW/145.8	65.0 / 0.14	City of Ottawa Wellington St W Ottawa ON K1P 1J1	ECA
Approval No: Approval Date: Status: Record Type: Link Source: SWP Area Name: Approval Type: Project Type: Business Name: Address: Full Address: Full PDF Link: PDF Site Location:	3988-7D3SJJ 2008-03-27 Approved ECA IDS Rideau Valley	ECA-Municipal Drinking Water Systems Municipal Drinking Water Systems	City of Ottawa Wellington St W	MOE District: City: Longitude: Latitude: Geometry X: Geometry Y:	Ottawa -75.722916 45.40577
34	4 of 5	WSW/145.8	65.0 / 0.14	City of Ottawa Wellington St W Ottawa ON K1P 1J1	ECA
Approval No: Approval Date: Status: Record Type: Link Source: SWP Area Name: Approval Type: Project Type: Business Name: Address:	9444-7DAKHD 2008-04-01 Approved ECA IDS Rideau Valley	ECA-MUNICIPAL AND PRIVATE SEWAGE WORKS MUNICIPAL AND PRIVATE SEWAGE WORKS	City of Ottawa Wellington St W	MOE District: City: Longitude: Latitude: Geometry X: Geometry Y:	Ottawa -75.722916 45.40577

Map Key	Number of Records	Direction/ Distance (m)	Elev/Diff (m)	Site	DB
Full Address: Full PDF Link: https://www.accessenvironment.ene.gov.on.ca/instruments/2027-7D6NUW-14.pdf PDF Site Location:					
34	5 of 5	WSW/145.8	65.0 / 0.14	City of Ottawa Wellington St W Ottawa ON K1P 1J1	ECA
Approval No: 9439-7QUP6S Approval Date: 2009-04-06 Status: Approved Record Type: ECA Link Source: IDS SWP Area Name: Rideau Valley Approval Type: ECA-Municipal Drinking Water Systems Project Type: Municipal Drinking Water Systems Business Name: City of Ottawa Address: Wellington St W Full Address: Full PDF Link: PDF Site Location:					
MOE District: Ottawa City: Longitude: -75.722916 Latitude: 45.40577 Geometry X: Geometry Y:					
35	1 of 12	NW/148.0	62.3 / -2.54	SINO ACUPUNCTURE CLINIC 152 BAYVIEW RD. OTTAWA ON K1Y 2C8	GEN
Generator No: ON2499133 SIC Code: 339110 SIC Description: Medical Equipment and Supplies Manufacturing Approval Years: 04,06,07,08 PO Box No: Country: Status: Co Admin: Choice of Contact: Phone No Admin: Contaminated Facility: MHSW Facility:					
Detail(s)					
Waste Class: 312 Waste Class Name: PATHOLOGICAL WASTES					
35	2 of 12	NW/148.0	62.3 / -2.54	SINO ACUPUNCTURE CLINIC 152 BAYVIEW RD. OTTAWA ON K1Y 2C8	GEN
Generator No: ON2499133 SIC Code: 339110 SIC Description: Medical Equipment and Supplies Manufacturing Approval Years: 2009 PO Box No: Country: Status: Co Admin: Choice of Contact: Phone No Admin: Contaminated Facility: MHSW Facility:					

Map Key	Number of Records	Direction/ Distance (m)	Elev/Diff (m)	Site	DB
<u>Detail(s)</u>					
Waste Class:		312			
Waste Class Name:		PATHOLOGICAL WASTES			
35	3 of 12	NW/148.0	62.3 / -2.54	SINO ACUPUNCTURE CLINIC 152 BAYVIEW RD. OTTAWA ON K1Y 2C8	GEN
Generator No:		ON2499133			
SIC Code:		339110			
SIC Description:		Medical Equipment and Supplies Manufacturing			
Approval Years:		2010			
PO Box No:					
Country:					
Status:					
Co Admin:					
Choice of Contact:					
Phone No Admin:					
Contaminated Facility:					
MHSW Facility:					
<u>Detail(s)</u>					
Waste Class:		312			
Waste Class Name:		PATHOLOGICAL WASTES			
35	4 of 12	NW/148.0	62.3 / -2.54	SINO ACUPUNCTURE CLINIC 152 BAYVIEW RD. OTTAWA ON K1Y 2C8	GEN
Generator No:		ON2499133			
SIC Code:		339110			
SIC Description:		Medical Equipment and Supplies Manufacturing			
Approval Years:		2011			
PO Box No:					
Country:					
Status:					
Co Admin:					
Choice of Contact:					
Phone No Admin:					
Contaminated Facility:					
MHSW Facility:					
<u>Detail(s)</u>					
Waste Class:		312			
Waste Class Name:		PATHOLOGICAL WASTES			
35	5 of 12	NW/148.0	62.3 / -2.54	SINO ACUPUNCTURE CLINIC 152 BAYVIEW RD. OTTAWA ON K1Y 2C8	GEN
Generator No:		ON2499133			
SIC Code:		339110			
SIC Description:		Medical Equipment and Supplies Manufacturing			
Approval Years:		2012			
PO Box No:					
Country:					
Status:					
Co Admin:					

Map Key	Number of Records	Direction/ Distance (m)	Elev/Diff (m)	Site	DB
Choice of Contact: Phone No Admin: Contaminated Facility: MHSW Facility:					
<u>Detail(s)</u>					
Waste Class:		312			
Waste Class Name:		PATHOLOGICAL WASTES			
35	6 of 12	NW/148.0	62.3 / -2.54	SINO ACUPUNCTURE CLINIC 152 BAYVIEW RD. OTTAWA ON	GEN
Generator No:		ON2499133			
SIC Code:		339110			
SIC Description:		MEDICAL EQUIPMENT AND SUPPLIES MANUFACTURING			
Approval Years:		2013			
PO Box No:					
Country:					
Status:					
Co Admin:					
Choice of Contact:					
Phone No Admin:					
Contaminated Facility:					
MHSW Facility:					
<u>Detail(s)</u>					
Waste Class:		312			
Waste Class Name:		PATHOLOGICAL WASTES			
35	7 of 12	NW/148.0	62.3 / -2.54	SINO ACUPUNCTURE CLINIC 152 BAYVIEW RD. OTTAWA ON K1Y 2C8	GEN
Generator No:		ON2499133			
SIC Code:		339110			
SIC Description:		MEDICAL EQUIPMENT AND SUPPLIES MANUFACTURING			
Approval Years:		2016			
PO Box No:					
Country:		Canada			
Status:					
Co Admin:					
Choice of Contact:		CO_OFFICIAL			
Phone No Admin:					
Contaminated Facility:		No			
MHSW Facility:		No			
<u>Detail(s)</u>					
Waste Class:		312			
Waste Class Name:		PATHOLOGICAL WASTES			
35	8 of 12	NW/148.0	62.3 / -2.54	SINO ACUPUNCTURE CLINIC 152 BAYVIEW RD. OTTAWA ON K1Y 2C8	GEN
Generator No:		ON2499133			
SIC Code:		339110			
SIC Description:		MEDICAL EQUIPMENT AND SUPPLIES MANUFACTURING			

Map Key	Number of Records	Direction/ Distance (m)	Elev/Diff (m)	Site	DB
Approval Years: PO Box No: Country: Status: Co Admin: Choice of Contact: Phone No Admin: Contaminated Facility: MHSW Facility:		2015 Canada CO_OFFICIAL No No			
<u>Detail(s)</u>					
Waste Class: Waste Class Name:		312 PATHOLOGICAL WASTES			
35	9 of 12	NW/148.0	62.3 / -2.54	SINO ACUPUNCTURE CLINIC 152 BAYVIEW RD. OTTAWA ON K1Y 2C8	GEN
Generator No: SIC Code: SIC Description: Approval Years: PO Box No: Country: Status: Co Admin: Choice of Contact: Phone No Admin: Contaminated Facility: MHSW Facility:		ON2499133 339110 MEDICAL EQUIPMENT AND SUPPLIES MANUFACTURING 2014 Canada CO_OFFICIAL No No			
<u>Detail(s)</u>					
Waste Class: Waste Class Name:		312 PATHOLOGICAL WASTES			
35	10 of 12	NW/148.0	62.3 / -2.54	SINO ACUPUNCTURE CLINIC 152 BAYVIEW RD. OTTAWA ON K1Y 2C8	GEN
Generator No: SIC Code: SIC Description: Approval Years: PO Box No: Country: Status: Co Admin: Choice of Contact: Phone No Admin: Contaminated Facility: MHSW Facility:		ON2499133 As of Dec 2018 Canada Registered			
<u>Detail(s)</u>					
Waste Class: Waste Class Name:		312 P Pathological wastes			
35	11 of 12	NW/148.0	62.3 / -2.54	SINO ACUPUNCTURE CLINIC 152 BAYVIEW STATION RD.	GEN

Map Key	Number of Records	Direction/ Distance (m)	Elev/Diff (m)	Site	DB
---------	-------------------	-------------------------	---------------	------	----

OTTAWA ON K1Y 2C8

Generator No: ON2499133
 SIC Code:
 SIC Description:
 Approval Years: As of Jul 2020
 PO Box No:
 Country: Canada
 Status: Registered
 Co Admin:
 Choice of Contact:
 Phone No Admin:
 Contaminated Facility:
 MHSW Facility:

Detail(s)

Waste Class: 312 P
 Waste Class Name: Pathological wastes

35	12 of 12	NW/148.0	62.3 / -2.54	SINO ACUPUNCTURE CLINIC 152 BAYVIEW STATION RD. OTTAWA ON K1Y 2C8	GEN
--------------------	----------	----------	--------------	---	-----

Generator No: ON2499133
 SIC Code:
 SIC Description:
 Approval Years: As of Nov 2021
 PO Box No:
 Country: Canada
 Status: Registered
 Co Admin:
 Choice of Contact:
 Phone No Admin:
 Contaminated Facility:
 MHSW Facility:

Detail(s)

Waste Class: 312 P
 Waste Class Name: Pathological wastes

36	1 of 19	E/150.9	63.9 / -0.93	OTTAWA BOARD OF EDUCATION 100 BREEZEHILL AVENUE OTTAWA ON K1Y 2H5	GEN
--------------------	---------	---------	--------------	---	-----

Generator No: ON0375224
 SIC Code: 8511
 SIC Description: ELEMNT./SECON. EDUC.
 Approval Years: 96,97,98,99,00,01
 PO Box No:
 Country:
 Status:
 Co Admin:
 Choice of Contact:
 Phone No Admin:
 Contaminated Facility:
 MHSW Facility:

Detail(s)

Map Key	Number of Records	Direction/ Distance (m)	Elev/Diff (m)	Site	DB
Waste Class:		221			
Waste Class Name:		LIGHT FUELS			
36	2 of 19	E/150.9	63.9 / -0.93	Ottawa-Carleton District School Board Devonshire Community PS 100 Breezehill Avenue Ottawa ON K1Y 2H5	GEN
Generator No:		ON7620039			
SIC Code:					
SIC Description:					
Approval Years:		02,03,04			
PO Box No:					
Country:					
Status:					
Co Admin:					
Choice of Contact:					
Phone No Admin:					
Contaminated Facility:					
MHSW Facility:					
<u>Detail(s)</u>					
Waste Class:		243			
Waste Class Name:		PCB'S			
36	3 of 19	E/150.9	63.9 / -0.93	Ottawa-Carleton District School Board Devonshire PS 100 Breezehill Avenue Ottawa ON	GEN
Generator No:		ON8413809			
SIC Code:					
SIC Description:					
Approval Years:		03,04			
PO Box No:					
Country:					
Status:					
Co Admin:					
Choice of Contact:					
Phone No Admin:					
Contaminated Facility:					
MHSW Facility:					
36	4 of 19	E/150.9	63.9 / -0.93	SEACOR Environmental Inc. 100 Breezehill Ave Ottawa ON	GEN
Generator No:		ON7477757			
SIC Code:		611690			
SIC Description:		All Other Schools and Instruction			
Approval Years:		06			
PO Box No:					
Country:					
Status:					
Co Admin:					
Choice of Contact:					
Phone No Admin:					
Contaminated Facility:					
MHSW Facility:					
<u>Detail(s)</u>					

Map Key	Number of Records	Direction/ Distance (m)	Elev/Diff (m)	Site	DB
Waste Class:		222			
Waste Class Name:		HEAVY FUELS			
36	5 of 19	E/150.9	63.9 / -0.93	Ottawa-Carleton District School Board 100 Breezehille Ave. Ottawa ON K1Y 2H5	GEN
Generator No:		ON7473867			
SIC Code:		611110			
SIC Description:		Elementary and Secondary Schools			
Approval Years:		07,08			
PO Box No:					
Country:					
Status:					
Co Admin:					
Choice of Contact:					
Phone No Admin:					
Contaminated Facility:					
MHSW Facility:					
<u>Detail(s)</u>					
Waste Class:		145			
Waste Class Name:		PAINT/PIGMENT/COATING RESIDUES			
Waste Class:		148			
Waste Class Name:		INORGANIC LABORATORY CHEMICALS			
Waste Class:		252			
Waste Class Name:		WASTE OILS & LUBRICANTS			
Waste Class:		263			
Waste Class Name:		ORGANIC LABORATORY CHEMICALS			
Waste Class:		331			
Waste Class Name:		WASTE COMPRESSED GASES			
36	6 of 19	E/150.9	63.9 / -0.93	SLR Consulting (Canada) Ltd. 100 Breezehill Ave Ottawa ON K1Y 2H5	GEN
Generator No:		ON7477757			
SIC Code:		611690			
SIC Description:		All Other Schools and Instruction			
Approval Years:		07,08			
PO Box No:					
Country:					
Status:					
Co Admin:					
Choice of Contact:					
Phone No Admin:					
Contaminated Facility:					
MHSW Facility:					
<u>Detail(s)</u>					
Waste Class:		221			
Waste Class Name:		LIGHT FUELS			
Waste Class:		222			
Waste Class Name:		HEAVY FUELS			

Map Key	Number of Records	Direction/ Distance (m)	Elev/Diff (m)	Site	DB
36	7 of 19	E/150.9	63.9 / -0.93	Ottawa-Carleton District School Board 100 Breezehill Ave. Ottawa ON	GEN
Generator No:		ON7473867			
SIC Code:		611110			
SIC Description:		Elementary and Secondary Schools			
Approval Years:		2009			
PO Box No:					
Country:					
Status:					
Co Admin:					
Choice of Contact:					
Phone No Admin:					
Contaminated Facility:					
MHSW Facility:					
<u>Detail(s)</u>					
Waste Class:		145			
Waste Class Name:		PAINT/PIGMENT/COATING RESIDUES			
Waste Class:		148			
Waste Class Name:		INORGANIC LABORATORY CHEMICALS			
Waste Class:		252			
Waste Class Name:		WASTE OILS & LUBRICANTS			
Waste Class:		263			
Waste Class Name:		ORGANIC LABORATORY CHEMICALS			
Waste Class:		331			
Waste Class Name:		WASTE COMPRESSED GASES			
36	8 of 19	E/150.9	63.9 / -0.93	SLR Consulting (Canada) Ltd. 100 Breezehill Ave Ottawa ON	GEN
Generator No:		ON7477757			
SIC Code:		611690			
SIC Description:		All Other Schools and Instruction			
Approval Years:		2009			
PO Box No:					
Country:					
Status:					
Co Admin:					
Choice of Contact:					
Phone No Admin:					
Contaminated Facility:					
MHSW Facility:					
<u>Detail(s)</u>					
Waste Class:		222			
Waste Class Name:		HEAVY FUELS			
Waste Class:		221			
Waste Class Name:		LIGHT FUELS			
36	9 of 19	E/150.9	63.9 / -0.93	Ottawa-Carleton District School Board 100 Breezehill Ave. Ottawa ON	GEN

Map Key	Number of Records	Direction/ Distance (m)	Elev/Diff (m)	Site	DB
Generator No: SIC Code: SIC Description: Approval Years: PO Box No: Country: Status: Co Admin: Choice of Contact: Phone No Admin: Contaminated Facility: MHSW Facility:		ON7473867 611110 Elementary and Secondary Schools 2010			
<u>Detail(s)</u>					
Waste Class:		263			
Waste Class Name:		ORGANIC LABORATORY CHEMICALS			
Waste Class:		252			
Waste Class Name:		WASTE OILS & LUBRICANTS			
Waste Class:		148			
Waste Class Name:		INORGANIC LABORATORY CHEMICALS			
Waste Class:		331			
Waste Class Name:		WASTE COMPRESSED GASES			
Waste Class:		145			
Waste Class Name:		PAINT/PIGMENT/COATING RESIDUES			

36	10 of 19	<i>E/150.9</i>	<i>63.9 / -0.93</i>	Ottawa-Carleton District School Board 100 Breezehille Ave. Ottawa ON	GEN
--------------------	----------	----------------	---------------------	---	------------

Generator No: ON7473867
SIC Code: 611110
SIC Description: Elementary and Secondary Schools
Approval Years: 2011
PO Box No:
Country:
Status:
Co Admin:
Choice of Contact:
Phone No Admin:
Contaminated Facility:
MHSW Facility:

Detail(s)

Waste Class: 145
Waste Class Name: PAINT/PIGMENT/COATING RESIDUES

Waste Class: 331
Waste Class Name: WASTE COMPRESSED GASES

Waste Class: 252
Waste Class Name: WASTE OILS & LUBRICANTS

Waste Class: 148
Waste Class Name: INORGANIC LABORATORY CHEMICALS

Waste Class: 263
Waste Class Name: ORGANIC LABORATORY CHEMICALS

Map Key	Number of Records	Direction/ Distance (m)	Elev/Diff (m)	Site	DB
36	11 of 19	E/150.9	63.9 / -0.93	Ottawa-Carleton District School Board 100 Breezehille Ave. Ottawa ON K1Y 2H5	GEN
Generator No: SIC Code: SIC Description: Approval Years: PO Box No: Country: Status: Co Admin: Choice of Contact: Phone No Admin: Contaminated Facility: MHSW Facility:		ON7473867 611110 Elementary and Secondary Schools 2012			
<u>Detail(s)</u>					
Waste Class:		252			
Waste Class Name:		WASTE OILS & LUBRICANTS			
Waste Class:		148			
Waste Class Name:		INORGANIC LABORATORY CHEMICALS			
Waste Class:		331			
Waste Class Name:		WASTE COMPRESSED GASES			
Waste Class:		145			
Waste Class Name:		PAINT/PIGMENT/COATING RESIDUES			
Waste Class:		263			
Waste Class Name:		ORGANIC LABORATORY CHEMICALS			

36	12 of 19	E/150.9	63.9 / -0.93	Ottawa-Carleton District School Board 100 Breezehille Ave. Ottawa ON	GEN
Generator No: SIC Code: SIC Description: Approval Years: PO Box No: Country: Status: Co Admin: Choice of Contact: Phone No Admin: Contaminated Facility: MHSW Facility:		ON7473867 611110 ELEMENTARY AND SECONDARY SCHOOLS 2013			
<u>Detail(s)</u>					
Waste Class:		148			
Waste Class Name:		INORGANIC LABORATORY CHEMICALS			
Waste Class:		263			
Waste Class Name:		ORGANIC LABORATORY CHEMICALS			
Waste Class:		145			
Waste Class Name:		PAINT/PIGMENT/COATING RESIDUES			

Map Key	Number of Records	Direction/ Distance (m)	Elev/Diff (m)	Site	DB
Waste Class:		252			
Waste Class Name:		WASTE OILS & LUBRICANTS			
Waste Class:		331			
Waste Class Name:		WASTE COMPRESSED GASES			

36	13 of 19	E/150.9	63.9 / -0.93	Ottawa-Carleton District School Board 100 Breezehille Ave. Ottawa ON K1Y 2H5	GEN
Generator No:		ON7473867			
SIC Code:		611110			
SIC Description:		ELEMENTARY AND SECONDARY SCHOOLS			
Approval Years:		2016			
PO Box No:					
Country:		Canada			
Status:					
Co Admin:		Greg Benson			
Choice of Contact:		CO_OFFICIAL			
Phone No Admin:		613-596-8211 Ext.8549			
Contaminated Facility:		No			
MHSW Facility:		No			

Detail(s)

Waste Class:		122			
Waste Class Name:		ALKALINE WASTES - OTHER METALS			
Waste Class:		331			
Waste Class Name:		WASTE COMPRESSED GASES			
Waste Class:		148			
Waste Class Name:		INORGANIC LABORATORY CHEMICALS			
Waste Class:		112			
Waste Class Name:		ACID WASTE - HEAVY METALS			
Waste Class:		252			
Waste Class Name:		WASTE OILS & LUBRICANTS			
Waste Class:		213			
Waste Class Name:		PETROLEUM DISTILLATES			
Waste Class:		263			
Waste Class Name:		ORGANIC LABORATORY CHEMICALS			
Waste Class:		145			
Waste Class Name:		PAINT/PIGMENT/COATING RESIDUES			

36	14 of 19	E/150.9	63.9 / -0.93	Ottawa-Carleton District School Board 100 Breezehille Ave. Ottawa ON K1Y 2H5	GEN
Generator No:		ON7473867			
SIC Code:		611110			
SIC Description:		ELEMENTARY AND SECONDARY SCHOOLS			
Approval Years:		2015			
PO Box No:					
Country:		Canada			
Status:					
Co Admin:		Greg Benson			
Choice of Contact:		CO_OFFICIAL			
Phone No Admin:		613-596-8211 Ext.8549			

Map Key	Number of Records	Direction/ Distance (m)	Elev/Diff (m)	Site	DB
Contaminated Facility:		No			
MHSW Facility:		No			
<u>Detail(s)</u>					
Waste Class:		145			
Waste Class Name:		PAINT/PIGMENT/COATING RESIDUES			
Waste Class:		331			
Waste Class Name:		WASTE COMPRESSED GASES			
Waste Class:		112			
Waste Class Name:		ACID WASTE - HEAVY METALS			
Waste Class:		213			
Waste Class Name:		PETROLEUM DISTILLATES			
Waste Class:		252			
Waste Class Name:		WASTE OILS & LUBRICANTS			
Waste Class:		122			
Waste Class Name:		ALKALINE WASTES - OTHER METALS			
Waste Class:		263			
Waste Class Name:		ORGANIC LABORATORY CHEMICALS			
Waste Class:		148			
Waste Class Name:		INORGANIC LABORATORY CHEMICALS			

<u>36</u>	15 of 19	<i>E/150.9</i>	<i>63.9 / -0.93</i>	Ottawa-Carleton District School Board 100 Breezehille Ave. Ottawa ON K1Y 2H5	GEN
---------------------------	----------	----------------	---------------------	---	------------

Generator No: ON7473867
SIC Code: 611110
SIC Description: ELEMENTARY AND SECONDARY SCHOOLS
Approval Years: 2014
PO Box No:
Country: Canada
Status:
Co Admin: Greg Benson
Choice of Contact: CO_OFFICIAL
Phone No Admin: 613-596-8211 Ext.8549
Contaminated Facility: No
MHSW Facility: No

Detail(s)

Waste Class: 263
Waste Class Name: ORGANIC LABORATORY CHEMICALS

Waste Class: 331
Waste Class Name: WASTE COMPRESSED GASES

Waste Class: 148
Waste Class Name: INORGANIC LABORATORY CHEMICALS

Waste Class: 213
Waste Class Name: PETROLEUM DISTILLATES

Waste Class: 145
Waste Class Name: PAINT/PIGMENT/COATING RESIDUES

Map Key	Number of Records	Direction/ Distance (m)	Elev/Diff (m)	Site	DB
Waste Class:		252			
Waste Class Name:		WASTE OILS & LUBRICANTS			
Waste Class:		122			
Waste Class Name:		ALKALINE WASTES - OTHER METALS			
36	16 of 19	E/150.9	63.9 / -0.93	Ottawa-Carleton District School Board Health & Safety 100 Breezehille Ave. Ottawa ON K1Y 2H5	GEN
Generator No:		ON7473867			
SIC Code:					
SIC Description:					
Approval Years:		As of Dec 2018			
PO Box No:					
Country:		Canada			
Status:		Registered			
Co Admin:					
Choice of Contact:					
Phone No Admin:					
Contaminated Facility:					
MHSW Facility:					
<u>Detail(s)</u>					
Waste Class:		112 C			
Waste Class Name:		Acid solutions - containing heavy metals			
Waste Class:		122 C			
Waste Class Name:		Alkaline slutions - containing other metals and non-metals (not cyanide)			
Waste Class:		145 I			
Waste Class Name:		Wastes from the use of pigments, coatings and paints			
Waste Class:		145 T			
Waste Class Name:		Wastes from the use of pigments, coatings and paints			
Waste Class:		148 C			
Waste Class Name:		Misc. wastes and inorganic chemicals			
Waste Class:		148 I			
Waste Class Name:		Misc. wastes and inorganic chemicals			
Waste Class:		213 I			
Waste Class Name:		Petroleum distillates			
Waste Class:		252 L			
Waste Class Name:		Waste crankcase oils and lubricants			
Waste Class:		263 B			
Waste Class Name:		Misc. waste organic chemicals			
Waste Class:		263 I			
Waste Class Name:		Misc. waste organic chemicals			
Waste Class:		331 I			
Waste Class Name:		Waste compressed gases including cylinders			
36	17 of 19	E/150.9	63.9 / -0.93	Ottawa-Carleton District School Board Health & Safety 100 Breezehille Ave. Ottawa ON K1Y 2H5	GEN

Map Key	Number of Records	Direction/ Distance (m)	Elev/Diff (m)	Site	DB
Generator No: SIC Code: SIC Description: Approval Years: PO Box No: Country: Status: Co Admin: Choice of Contact: Phone No Admin: Contaminated Facility: MHSW Facility:		ON7473867			
		As of Jul 2020			
<u>Detail(s)</u>					
Waste Class:		148 I			
Waste Class Name:		Misc. wastes and inorganic chemicals			
Waste Class:		148 C			
Waste Class Name:		Misc. wastes and inorganic chemicals			
Waste Class:		213 I			
Waste Class Name:		Petroleum distillates			
Waste Class:		112 C			
Waste Class Name:		Acid solutions - containing heavy metals			
Waste Class:		252 L			
Waste Class Name:		Waste crankcase oils and lubricants			
Waste Class:		263 B			
Waste Class Name:		Misc. waste organic chemicals			
Waste Class:		145 T			
Waste Class Name:		Wastes from the use of pigments, coatings and paints			
Waste Class:		263 I			
Waste Class Name:		Misc. waste organic chemicals			
Waste Class:		122 C			
Waste Class Name:		Alkaline slutions - containing other metals and non-metals (not cyanide)			
Waste Class:		145 I			
Waste Class Name:		Wastes from the use of pigments, coatings and paints			
Waste Class:		331 I			
Waste Class Name:		Waste compressed gases including cylinders			

[36](#)

18 of 19

E/150.9

63.9 / -0.93

Ottawa-Carleton District School Board Health & Safety
100 Breezehille Ave.
Ottawa ON K1Y 2H5

GEN

Generator No: ON7473867
SIC Code:
SIC Description:
Approval Years: As of Nov 2021
PO Box No:
Country: Canada
Status: Registered
Co Admin:
Choice of Contact:
Phone No Admin:

Map Key	Number of Records	Direction/ Distance (m)	Elev/Diff (m)	Site	DB
Contaminated Facility: MHSW Facility:					
<u>Detail(s)</u>					
Waste Class:		145 I			
Waste Class Name:		Wastes from the use of pigments, coatings and paints			
Waste Class:		148 C			
Waste Class Name:		Misc. wastes and inorganic chemicals			
Waste Class:		252 L			
Waste Class Name:		Waste crankcase oils and lubricants			
Waste Class:		263 B			
Waste Class Name:		Misc. waste organic chemicals			
Waste Class:		122 C			
Waste Class Name:		Alkaline slutions - containing other metals and non-metals (not cyanide)			
Waste Class:		145 T			
Waste Class Name:		Wastes from the use of pigments, coatings and paints			
Waste Class:		148 I			
Waste Class Name:		Misc. wastes and inorganic chemicals			
Waste Class:		112 C			
Waste Class Name:		Acid solutions - containing heavy metals			
Waste Class:		331 I			
Waste Class Name:		Waste compressed gases including cylinders			
Waste Class:		263 I			
Waste Class Name:		Misc. waste organic chemicals			
Waste Class:		213 I			
Waste Class Name:		Petroleum distillates			

36	19 of 19	<i>E/150.9</i>	<i>63.9 / -0.93</i>	Ottawa-Carleton District School Board Health & Safety 100 Breezehille Ave. Ottawa ON K1Y 2H5	GEN
--------------------	----------	----------------	---------------------	---	------------

Generator No: ON7473867
SIC Code:
SIC Description:
Approval Years: As of Oct 2022
PO Box No:
Country: Canada
Status: Registered
Co Admin:
Choice of Contact:
Phone No Admin:
Contaminated Facility:
MHSW Facility:

Detail(s)

Waste Class: 148 I
Waste Class Name: INORGANIC LABORATORY CHEMICALS

Waste Class: 331 I
Waste Class Name: WASTE COMPRESSED GASES

Map Key	Number of Records	Direction/ Distance (m)	Elev/Diff (m)	Site	DB
Waste Class: Waste Class Name:		263 I ORGANIC LABORATORY CHEMICALS			
Waste Class: Waste Class Name:		145 T PAINT/PIGMENT/COATING RESIDUES			
Waste Class: Waste Class Name:		263 B ORGANIC LABORATORY CHEMICALS			
Waste Class: Waste Class Name:		122 C ALKALINE WASTES - OTHER METALS			
Waste Class: Waste Class Name:		112 C ACID WASTE - HEAVY METALS			
Waste Class: Waste Class Name:		252 L WASTE OILS & LUBRICANTS			
Waste Class: Waste Class Name:		148 C INORGANIC LABORATORY CHEMICALS			
Waste Class: Waste Class Name:		145 I PAINT/PIGMENT/COATING RESIDUES			
Waste Class: Waste Class Name:		213 I PETROLEUM DISTILLATES			

37	1 of 3	ENE/155.9	63.0 / -1.86	OLRT Constructors 1035 somerset street Ottawa ON	SPL
Ref No:	4784-A7ANLR			Discharger Report:	
Site No:	NA			Material Group:	
Incident Dt:	2016/02/19			Health/Env Conseq:	
Year:				Client Type:	
Incident Cause:				Sector Type:	Miscellaneous Communal
Incident Event:	Operator/Human error			Agency Involved:	
Contaminant Code:	13			Nearest Watercourse:	
Contaminant Name:	DIESEL FUEL			Site Address:	1035 somerset street
Contaminant Limit 1:				Site District Office:	
Contam Limit Freq 1:				Site Postal Code:	
Contaminant UN No 1:				Site Region:	
Environment Impact:				Site Municipality:	Ottawa
Nature of Impact:				Site Lot:	
Receiving Medium:				Site Conc:	
Receiving Env:	Land			Northing:	
MOE Response:	No			Easting:	
Dt MOE Arvl on Scn:				Site Geo Ref Accu:	
MOE Reported Dt:	2016/02/19			Site Map Datum:	
Dt Document Closed:				SAC Action Class:	Land Spills
Incident Reason:	Operator/Human Error			Source Type:	
Site Name:	Bayview overpass demolition<UNOFFICIAL>				
Site County/District:					
Site Geo Ref Meth:					
Incident Summary:	OLRT- 550L diesel to ground *MOL holding site*				
Contaminant Qty:	550 L				

37	2 of 3	ENE/155.9	63.0 / -1.86	SNC-Lavalin Constructors (Pacific) Inc., Dragados Canada, Inc. and EllisDon Corporation Bayview (1035 Somerset Street W, 801 Albert Street) Ottawa ON K1Z 1G3	ECA
--------------------	--------	------------------	---------------------	--	------------

Map Key	Number of Records	Direction/ Distance (m)	Elev/Diff (m)	Site	DB
Approval No: 0736-AGCLQM Approval Date: 2016-12-13 Status: Approved Record Type: ECA Link Source: IDS				MOE District: City: Longitude: Latitude: Geometry X: Geometry Y:	
SWP Area Name: Approval Type: ECA-AIR Project Type: AIR Business Name: SNC-Lavalin Constructors (Pacific) Inc., Dragados Canada, Inc. and EllisDon Corporation Address: Bayview (1035 Somerset Street W, 801 Albert Street) Full Address: Full PDF Link: https://www.accessenvironment.ene.gov.on.ca/instruments/1033-AFTP6U-14.pdf PDF Site Location:					

37	3 of 3	ENE/155.9	63.0 / -1.86	CITY OF OTTAWA CITY OF OTTAWA 1035 Somerset Street West Ottawa ON K2P 0H9	GEN
Generator No: ON4459511 SIC Code: SIC Description: Approval Years: As of Nov 2021 PO Box No: Country: Canada Status: Registered Co Admin: Choice of Contact: Phone No Admin: Contaminated Facility: MHSW Facility:					
Waste Class: 241 L Waste Class Name: Halogenated solvents and residues					
Detail(s)					

38	1 of 1	W/157.4	63.9 / -1.00	973 WELLINGTON ST. WEST OTTAWA ON	WWIS
Well ID: 7198791 Construction Date: Use 1st: Test Hole Use 2nd: Final Well Status: Observation Wells Water Type: Casing Material: Audit No: Z163916 Tag: A119051 Constructn Method: Elevation (m): Elevatn Reliabilty: Depth to Bedrock: Well Depth: Overburden/Bedrock: Pump Rate: Static Water Level: Clear/Cloudy: Municipality: OTTAWA CITY Site Info:				Flowing (Y/N): Flow Rate: Data Entry Status: Data Src: Date Received: 19-Mar-2013 00:00:00 Selected Flag: TRUE Abandonment Rec: Contractor: 6964 Form Version: 7 Owner: County: OTTAWA-CARLETON Lot: Concession: Concession Name: Easting NAD83: Northing NAD83: Zone: UTM Reliability:	
PDF URL (Map):					

Map Key	Number of Records	Direction/ Distance (m)	Elev/Diff (m)	Site	DB
----------------	--------------------------	--------------------------------	----------------------	-------------	-----------

Additional Detail(s) (Map)

Well Completed Date: 2012/05/09
Year Completed: 2012
Depth (m): 5.61
Latitude: 45.4062359979502
Longitude: -75.7231490342705
Path:

Bore Hole Information

Bore Hole ID:	1004264438	Elevation:	
DP2BR:		Elevrc:	
Spatial Status:		Zone:	18
Code OB:		East83:	443409.00
Code OB Desc:		North83:	5028334.00
Open Hole:		Org CS:	UTM83
Cluster Kind:		UTMRC:	4
Date Completed:	09-May-2012 00:00:00	UTMRC Desc:	margin of error : 30 m - 100 m
Remarks:		Location Method:	wwr
Loc Method Desc:	on Water Well Record		
Elevrc Desc:			
Location Source Date:			
Improvement Location Source:			
Improvement Location Method:			
Source Revision Comment:			
Supplier Comment:			

Overburden and Bedrock

Materials Interval

Formation ID: 1004908462
Layer: 2
Color: 6
General Color: BROWN
Mat1: 28
Most Common Material: SAND
Mat2: 11
Mat2 Desc: GRAVEL
Mat3: 01
Mat3 Desc: FILL
Formation Top Depth: 0.03799999877810478
Formation End Depth: 0.46000000834465027
Formation End Depth UOM: m

Overburden and Bedrock

Materials Interval

Formation ID: 1004908464
Layer: 4
Color:
General Color:
Mat1: 15
Most Common Material: LIMESTONE
Mat2: 26
Mat2 Desc: ROCK
Mat3:
Mat3 Desc:
Formation Top Depth: 0.6200000047683716
Formation End Depth: 5.610000133514404
Formation End Depth UOM: m

Map Key	Number of Records	Direction/ Distance (m)	Elev/Diff (m)	Site	DB
<u>Overburden and Bedrock Materials Interval</u>					
Formation ID:		1004908463			
Layer:		3			
Color:		2			
General Color:		GREY			
Mat1:		28			
Most Common Material:		SAND			
Mat2:		01			
Mat2 Desc:		FILL			
Mat3:					
Mat3 Desc:					
Formation Top Depth:		0.46000000834465027			
Formation End Depth:		0.6200000047683716			
Formation End Depth UOM:		m			
<u>Overburden and Bedrock Materials Interval</u>					
Formation ID:		1004908461			
Layer:		1			
Color:					
General Color:					
Mat1:					
Most Common Material:					
Mat2:					
Mat2 Desc:					
Mat3:					
Mat3 Desc:					
Formation Top Depth:		0.0			
Formation End Depth:		0.03799999877810478			
Formation End Depth UOM:		m			
<u>Annular Space/Abandonment Sealing Record</u>					
Plug ID:		1004908472			
Layer:		1			
Plug From:		0.0			
Plug To:		2.299999952316284			
Plug Depth UOM:		m			
<u>Annular Space/Abandonment Sealing Record</u>					
Plug ID:		1004908473			
Layer:		2			
Plug From:		2.299999952316284			
Plug To:		5.610000133514404			
Plug Depth UOM:		m			
<u>Method of Construction & Well Use</u>					
Method Construction ID:		1004908471			
Method Construction Code:		7			
Method Construction:		Diamond			
Other Method Construction:					
<u>Pipe Information</u>					

<i>Map Key</i>	<i>Number of Records</i>	<i>Direction/ Distance (m)</i>	<i>Elev/Diff (m)</i>	<i>Site</i>	<i>DB</i>
<i>Pipe ID:</i>		1004908460			
<i>Casing No:</i>		0			
<i>Comment:</i>					
<i>Alt Name:</i>					
<u>Construction Record - Casing</u>					
<i>Casing ID:</i>		1004908468			
<i>Layer:</i>		1			
<i>Material:</i>		5			
<i>Open Hole or Material:</i>		PLASTIC			
<i>Depth From:</i>		0.0			
<i>Depth To:</i>		2.5799999237060547			
<i>Casing Diameter:</i>		3.5			
<i>Casing Diameter UOM:</i>		cm			
<i>Casing Depth UOM:</i>		m			
<u>Construction Record - Screen</u>					
<i>Screen ID:</i>		1004908469			
<i>Layer:</i>		1			
<i>Slot:</i>		10			
<i>Screen Top Depth:</i>		2.5799999237060547			
<i>Screen End Depth:</i>		5.610000133514404			
<i>Screen Material:</i>		5			
<i>Screen Depth UOM:</i>		m			
<i>Screen Diameter UOM:</i>		cm			
<i>Screen Diameter:</i>		4.099999904632568			
<u>Water Details</u>					
<i>Water ID:</i>		1004908467			
<i>Layer:</i>		1			
<i>Kind Code:</i>					
<i>Kind:</i>					
<i>Water Found Depth:</i>		2.38700008392334			
<i>Water Found Depth UOM:</i>		m			
<u>Hole Diameter</u>					
<i>Hole ID:</i>		1004908466			
<i>Diameter:</i>		5.599999904632568			
<i>Depth From:</i>		0.6499999761581421			
<i>Depth To:</i>		5.610000133514404			
<i>Hole Depth UOM:</i>		m			
<i>Hole Diameter UOM:</i>		cm			
<u>Hole Diameter</u>					
<i>Hole ID:</i>		1004908465			
<i>Diameter:</i>		7.5			
<i>Depth From:</i>		0.0			
<i>Depth To:</i>		0.6499999761581421			
<i>Hole Depth UOM:</i>		m			
<i>Hole Diameter UOM:</i>		cm			
<u>Links</u>					
<i>Bore Hole ID:</i>	1004264438			<i>Tag No:</i>	A119051
<i>Depth M:</i>	5.61			<i>Contractor:</i>	6964
<i>Year Completed:</i>	2012			<i>Path:</i>	

Map Key	Number of Records	Direction/ Distance (m)	Elev/Diff (m)	Site	DB
Well Completed Dt:		2012/05/09		Latitude:	45.4062359979502
Audit No:		Z163916		Longitude:	-75.7231490342705
39	1 of 1	WSW/158.2	65.9 / 1.00	Francis Fuels Limited<UNOFFICIAL> 5 Irving Avenue Ottawa ON K1Y 1Z2	SPL
Ref No:	1075-6G9R2E		Discharger Report:	0	
Site No:			Material Group:	Oil	
Incident Dt:	9/15/2005		Health/Env Conseq:		
Year:			Client Type:		
Incident Cause:	Pipe Or Hose Leak		Sector Type:	Tank Truck	
Incident Event:			Agency Involved:		
Contaminant Code:			Nearest Watercourse:		
Contaminant Name:	FURNACE OIL		Site Address:		
Contaminant Limit 1:			Site District Office:	Ottawa	
Contam Limit Freq 1:			Site Postal Code:		
Contaminant UN No 1:			Site Region:		
Environment Impact:	Not Anticipated		Site Municipality:	Ottawa	
Nature of Impact:			Site Lot:		
Receiving Medium:	Land		Site Conc:		
Receiving Env:			Northing:		
MOE Response:			Easting:		
Dt MOE Arvl on Scn:			Site Geo Ref Accu:		
MOE Reported Dt:	9/15/2005		Site Map Datum:		
Dt Document Closed:			SAC Action Class:	Spills to Land	
Incident Reason:	Equipment Failure		Source Type:		
Site Name:	Laneway at 5 Irving Avenue<UNOFFICIAL>				
Site County/District:					
Site Geo Ref Meth:					
Incident Summary:	Francis Fuels: 4 L furnace oil to asphalt				
Contaminant Qty:					
40	1 of 1	WSW/160.3	65.9 / 1.00	OTTAWA CITY - SPADINA AVENUE WELLINGTON ST./IRVING AVE. OTTAWA CITY ON	CA
Certificate #:	3-0256-91-				
Application Year:	91				
Issue Date:	3/25/1991				
Approval Type:	Municipal sewage				
Status:	Approved				
Application Type:					
Client Name:					
Client Address:					
Client City:					
Client Postal Code:					
Project Description:					
Contaminants:					
Emission Control:					
41	1 of 2	WSW/162.4	66.7 / 1.86	7 Irving Ave Ottawa ON K1Y 1Z2	SPL
Ref No:	4887-7F9KAF		Discharger Report:		
Site No:			Material Group:		
Incident Dt:			Health/Env Conseq:		
Year:			Client Type:		
Incident Cause:	Other Discharges		Sector Type:	Other	
Incident Event:			Agency Involved:		
Contaminant Code:	13		Nearest Watercourse:		

Map Key	Number of Records	Direction/ Distance (m)	Elev/Diff (m)	Site	DB
Contaminant Name: FURNACE OIL Contaminant Limit 1: Contam Limit Freq 1: Contaminant UN No 1: Environment Impact: Not Anticipated Nature of Impact: Other Impact(s) Receiving Medium: Receiving Env: MOE Response: Referral to others Dt MOE Arvl on Scn: MOE Reported Dt: 6/3/2008 Dt Document Closed: 6/6/2008 Incident Reason: Equipment Failure Site Name: Francis Fuels<UNOFFICIAL> Site County/District: Site Geo Ref Meth: Incident Summary: TSSA-FSB, Francis Fuel, 50 ml furnace oil to concrete, cln Contaminant Qty: 50 mL		Site Address: Site District Office: Ottawa Site Postal Code: Site Region: Site Municipality: Ottawa Site Lot: Site Conc: Northing: Easting: Site Geo Ref Accu: Site Map Datum: SAC Action Class: TSSA - Fuel Safety Branch Source Type:			

41	2 of 2	WSW/162.4	66.7 / 1.86	7 IRVING AVENUE OTTAWA ON K1Y 1Z2	HINC
External File Num: FS INC 0806-02730 Fuel Occurrence Type: Date of Occurrence: Fuel Type Involved: Status Desc: Completed - No Action Required Job Type Desc: Incident/Near-Miss Occurrence (FS) Oper. Type Involved: Service Interruptions: Property Damage: Fuel Life Cycle Stage: Root Cause: Reported Details: Non-mandated. Estimation of leak quantity is below minimum threshold for dispatching; however, FS In Fuel Category: Liquid Fuel Occurrence Type: Near-miss Affiliation: Industry Stakeholder (Licensee/Registration/Certificate Holder, Facility Owner, etc.) County Name: Ottawa Approx. Quant. Rel: Nearby body of water: Enter Drainage Syst.: Approx. Quant. Unit: Environmental Impact:					

42	1 of 1	WSW/162.7	64.8 / -0.08	987 WELLINGTON STREET, OTTAWA ON	INC
Incident No: 1960710 Incident ID: Instance No: Status Code: Attribute Category: FS-Perform L1 Incident Insp Context: Date of Occurrence: 2016/10/18 00:00:00 Time of Occurrence: NULL Incident Created On: Instance Creation Dt: Instance Install Dt: Occur Insp Start Date: 2016/10/19 00:00:00 Approx Quant Rel: Tank Capacity: Fuels Occur Type: CO Release		Any Health Impact: No Any Enviro Impact: No Service Interrupted: No Was Prop Damaged: No Reside App. Type: Commer App. Type: Indus App. Type: Institut App. Type: Venting Type: Vent Conn Mater: Vent Chimney Mater: Pipeline Type: Pipeline Involved: Pipe Material: Depth Ground Cover:			

Map Key	Number of Records	Direction/ Distance (m)	Elev/Diff (m)	Site	DB
Fuel Type Involved:	Natural Gas			Regulator Location:	
Enforcement Policy:	NULL			Regulator Type:	
Prc Escalation Req:	NULL			Operation Pressure:	
Tank Material Type:				Liquid Prop Make:	
Tank Storage Type:				Liquid Prop Model:	
Tank Location Type:				Liquid Prop Serial No:	
Pump Flow Rate Cap:				Liquid Prop Notes:	
Task No:	6405742			Equipment Type:	
Notes:				Equipment Model:	
Drainage System:				Serial No:	
Sub Surface Contam.:				Cylinder Capacity:	
Aff Prop Use Water:				Cylinder Cap Units:	
Contam. Migrated:				Cylinder Mat Type:	
Contact Natural Env:				Near Body of Water:	
Incident Location:	987 WELLINGTON STREET, OTTAWA - CO RELEASE				
Occurrence Narrative:	Release of co found by FD & Enbridge in the building				
Operation Type Involved:	Commercial (e.g. restaurant, business unit, etc)				
Item:					
Item Description:					
Device Installed Location:					

43	1 of 1	ESE/163.2	64.9 / 0.00	PRIVATE RESIDENCE 69 BAYSWATER AVE. FURNACE OIL TANK OTTAWA CITY ON K1Y 2E7	SPL
Ref No:	171718			Discharger Report:	
Site No:				Material Group:	
Incident Dt:	8/20/1999			Health/Env Conseq:	
Year:				Client Type:	
Incident Cause:	ABOVE-GROUND TANK LEAK			Sector Type:	
Incident Event:				Agency Involved:	
Contaminant Code:				Nearest Watercourse:	
Contaminant Name:				Site Address:	
Contaminant Limit 1:				Site District Office:	
Contam Limit Freq 1:				Site Postal Code:	
Contaminant UN No 1:				Site Region:	
Environment Impact:	NOT ANTICIPATED			Site Municipality:	20101
Nature of Impact:	Other			Site Lot:	
Receiving Medium:	WATER			Site Conc:	
Receiving Env:				Northing:	
MOE Response:				Easting:	WORKS
Dt MOE Arvl on Scn:				Site Geo Ref Accu:	
MOE Reported Dt:	8/20/1999			Site Map Datum:	
Dt Document Closed:				SAC Action Class:	
Incident Reason:	CORROSION			Source Type:	
Site Name:					
Site County/District:					
Site Geo Ref Meth:					
Incident Summary:	PRIVATE RESIDENCE-UNKNW AMOUNT FURNACE OIL TO BASEMENT AND DRAIN.				
Contaminant Qty:					

44	1 of 1	WSW/173.0	64.8 / -0.08	989 WELLINGTON STREET, OTTAWA ON	INC
Incident No:	133478			Any Health Impact:	
Incident ID:	2284320			Any Enviro Impact:	
Instance No:				Service Interrupted:	
Status Code:	Causal Analysis Complete			Was Prop Damaged:	
Attribute Category:	FS-Incident			Reside App. Type:	
Context:				Commer App. Type:	
Date of Occurrence:				Indus App. Type:	
Time of Occurrence:				Institut App. Type:	

Map Key	Number of Records	Direction/ Distance (m)	Elev/Diff (m)	Site	DB
Incident Created On: Instance Creation Dt: Instance Install Dt: Occur Insp Start Date: Approx Quant Rel: Tank Capacity: Fuels Occur Type: Fuel Type Involved: Enforcement Policy: Prc Escalation Req: Tank Material Type: Tank Storage Type: Tank Location Type: Pump Flow Rate Cap: Task No: Notes: Drainage System: Sub Surface Contam.: Aff Prop Use Water: Contam. Migrated: Contact Natural Env: Incident Location: Occurrence Narrative: Operation Type Involved: Item: Item Description: Device Installed Location:				Venting Type: Vent Conn Mater: Vent Chimney Mater: Pipeline Type: Service / Riser Distribution Pipeline Pipeline Involved: Pipe Material: Plastic Depth Ground Cover: 0.8 Regulator Location: Outside Regulator Type: Service Regulator (up to 60 psi intake) Operation Pressure: 60 Liquid Prop Make: Liquid Prop Model: Liquid Prop Serial No: Liquid Prop Notes: Equipment Type: Equipment Model: Serial No: Cylinder Capacity: Cylinder Cap Units: Cylinder Mat Type: Near Body of Water:	
		989 WELLINGTON STREET, OTTAWA - 1" PIPELINE HIT		Gas line was damaged by debris falling out of hi hoe no orders issued	

45	1 of 3	W/177.8	63.9 / -0.97	OTTAWA CITY ARMSTRONG ST./GARLAND AVE. OTTAWA CITY ON	CA
Certificate #: Application Year: Issue Date: Approval Type: Status: Application Type: Client Name: Client Address: Client City: Client Postal Code: Project Description: Contaminants: Emission Control:		3-0942-93- 93 8/26/1993 Municipal sewage Approved			

45	2 of 3	W/177.8	63.9 / -0.97	OTTAWA CITY - SCOTT ST./STONEHURST AVE. GARLAND AVE./ARMSTRONG ST. OTTAWA CITY ON	CA
Certificate #: Application Year: Issue Date: Approval Type: Status: Application Type: Client Name: Client Address: Client City: Client Postal Code: Project Description: Contaminants:		7-0538-92- 92 6/10/1992 Municipal water Approved			

Map Key	Number of Records	Direction/ Distance (m)	Elev/Diff (m)	Site	DB
Emission Control:					
45	3 of 3	W/177.8	63.9 / -0.97	R.M. OF OTTAWA-CARLETON ARMSTRONG ST./GARLAND AVE. OTTAWA CITY ON	CA
Certificate #:		7-0748-93-			
Application Year:		93			
Issue Date:		8/24/1993			
Approval Type:		Municipal water			
Status:		Approved			
Application Type:					
Client Name:					
Client Address:					
Client City:					
Client Postal Code:					
Project Description:					
Contaminants:					
Emission Control:					
46	1 of 1	E/179.6	64.6 / -0.31	ON	WWIS
Well ID:		7216640		Flowing (Y/N):	
Construction Date:				Flow Rate:	
Use 1st:				Data Entry Status: Yes	
Use 2nd:				Data Src:	
Final Well Status:				Date Received: 20-Feb-2014 00:00:00	
Water Type:				Selected Flag: TRUE	
Casing Material:				Abandonment Rec:	
Audit No: C21873				Contractor: 6964	
Tag: A137238				Form Version: 8	
Constructn Method:				Owner:	
Elevation (m):				County: OTTAWA-CARLETON	
Elevatn Reliabilty:				Lot:	
Depth to Bedrock:				Concession:	
Well Depth:				Concession Name:	
Overburden/Bedrock:				Easting NAD83:	
Pump Rate:				Northing NAD83:	
Static Water Level:				Zone:	
Clear/Cloudy:				UTM Reliability:	
Municipality: OTTAWA CITY					
Site Info:					
PDF URL (Map):					
Additional Detail(s) (Map)					
Well Completed Date:		2013/01/04			
Year Completed:		2013			
Depth (m):					
Latitude:		45.4057405833126			
Longitude:		-75.7189258365056			
Path:					
Bore Hole Information					
Bore Hole ID:		1004713335		Elevation:	
DP2BR:				Elevrc:	
Spatial Status:				Zone: 18	
Code OB:				East83: 443739.00	

Map Key	Number of Records	Direction/ Distance (m)	Elev/Diff (m)	Site	DB
Code OB Desc: Open Hole: Cluster Kind: Date Completed: 04-Jan-2013 00:00:00 Remarks: Loc Method Desc: from gis Elevrc Desc: Location Source Date: Improvement Location Source: Improvement Location Method: Source Revision Comment: Supplier Comment:				North83: 5028276.00 Org CS: UTM83 UTMRC: 4 UTMRC Desc: margin of error : 30 m - 100 m Location Method: gis	
Links					
Bore Hole ID: 1004713335 Depth M: Year Completed: 2013 Well Completed Dt: 2013/01/04 Audit No: C21873				Tag No: A137238 Contractor: 6964 Path: Latitude: 45.4057405833126 Longitude: -75.7189258365056	

<u>47</u>	1 of 1	NNE/182.8	60.8 / -4.03	ON	BORE
Borehole ID: 613169 OGF ID: 215514472 Status: Type: Borehole Use: Completion Date: JUL-1967 Static Water Level: 2.1 Primary Water Use: Sec. Water Use: Total Depth m: -999 Depth Ref: Ground Surface Depth Elev: Drill Method: Orig Ground Elev m: 55.2 Elev Reliabil Note: DEM Ground Elev m: 58.2 Concession: Location D: Survey D: Comments:				Inclin FLG: No SP Status: Initial Entry Surv Elev: No Piezometer: No Primary Name: Municipality: Lot: Township: Latitude DD: 45.407766 Longitude DD: -75.720591 UTM Zone: 18 Easting: 443611 Northing: 5028502 Location Accuracy: Accuracy: Not Applicable	

Borehole Geology Stratum

Geology Stratum ID: 218393994 Top Depth: 8.7 Bottom Depth: Material Color: Grey Material 1: Bedrock Material 2: Limestone Material 3: Shale Material 4: Gsc Material Description: Stratum Description: BEDROCK. GREY. EL. VERY HARD. NE. DENSE. SAND-FINE. VERY DENSE. SAND. DENSE. 00174 **Note: Many records provided by the department have a truncated [Stratum Description] field.				Mat Consistency: Dense Material Moisture: Material Texture: Fine Non Geo Mat Type: Geologic Formation: Geologic Group: Geologic Period: Depositional Gen:	
Geology Stratum ID: 218393993 Top Depth: 4.3 Bottom Depth: 8.7 Material Color: Grey				Mat Consistency: Hard Material Moisture: Material Texture: Non Geo Mat Type:	

Map Key	Number of Records	Direction/ Distance (m)	Elev/Diff (m)	Site	DB
Material 1: Material 2: Material 3: Material 4: Gsc Material Description: Stratum Description:	Till Sand	TILL. GREY,HARD.		Geologic Formation: Geologic Group: Geologic Period: Depositional Gen:	
Geology Stratum ID: Top Depth: Bottom Depth: Material Color: Material 1: Material 2: Material 3: Material 4: Gsc Material Description: Stratum Description:	218393991 0 4 Fill	FILL. FIRM.		Mat Consistency: Material Moisture: Material Texture: Non Geo Mat Type: Geologic Formation: Geologic Group: Geologic Period: Depositional Gen:	Firm fill
Geology Stratum ID: Top Depth: Bottom Depth: Material Color: Material 1: Material 2: Material 3: Material 4: Gsc Material Description: Stratum Description:	218393992 4 4.3 Brown Sand Silt Gravel	SAND. BROWN,LOOSE, WATER STABLE AT 174.1 FEET.		Mat Consistency: Material Moisture: Material Texture: Non Geo Mat Type: Geologic Formation: Geologic Group: Geologic Period: Depositional Gen:	Loose
Source					
Source Type: Source Orig: Source Date: Confidence: Observatio: Source Name: Source Details: Confiden 1:	Data Survey Geological Survey of Canada 1956-1972			Source Appl: Source Iden: Scale or Res: Horizontal: Verticalda: Urban Geology Automated Information System (UGAIS) File: OTTAWA2.txt RecordID: 056770 NTS_Sheet: 31G05G	Spatial/Tabular 1 Varies NAD27 Mean Average Sea Level
Source List					
Source Identifier: Source Type: Source Date: Scale or Resolution: Source Name: Source Originators:	1 Data Survey 1956-1972 Varies Urban Geology Automated Information System (UGAIS) Geological Survey of Canada			Horizontal Datum: Vertical Datum: Projection Name:	NAD27 Mean Average Sea Level Universal Transverse Mercator
48	1 of 2	W/185.1	62.7 / -2.13	35 Armstrong Street Ottawa ON K1Y 2V4	EHS
Order No: Status: Report Type: Report Date: Date Received: Previous Site Name: Lot/Building Size: Additional Info Ordered:	21120900127 C Standard Report 15-DEC-21 09-DEC-21			Nearest Intersection: Municipality: Client Prov/State: Search Radius (km): X: Y:	ON .25 -75.7234482 45.40653

Map Key	Number of Records	Direction/ Distance (m)	Elev/Diff (m)	Site	DB
48	2 of 2	W/185.1	62.7 / -2.13	35 Armstrong Street Ottawa ON K1Y 2V4	EHS
Order No:	21120900127			Nearest Intersection:	
Status:	C			Municipality:	
Report Type:	Standard Report			Client Prov/State:	ON
Report Date:	15-DEC-21			Search Radius (km):	.25
Date Received:	09-DEC-21			X:	-75.7234482
Previous Site Name:				Y:	45.40653
Lot/Building Size:					
Additional Info Ordered:					
49	1 of 7	WSW/192.4	65.9 / 1.04	W BECKER 1000 WELLINGTON ST OTTAWA ON K1Y 2X9	PRT
Location ID:	11138				
Type:	retail				
Expiry Date:	1994-01-31				
Capacity (L):	0				
Licence #:	0010987001				
49	2 of 7	WSW/192.4	65.9 / 1.04	BECKER WALLY & SON LTD 1000 WELLINGTON ST OTTAWA ON K1Y2X9	RST
Headcode:	1186800				
Headcode Desc:	Service Stations-Gasoline, Oil & Natural Gas				
Phone:	6137296327				
List Name:					
Description:					
49	3 of 7	WSW/192.4	65.9 / 1.04	WALLY BECKER & SONS INC,1000 WELLINGTON STREET.<UNOFFICIAL> Ottawa ON	SPL
Ref No:	2223-5QGW35			Discharger Report:	
Site No:				Material Group:	Oil
Incident Dt:	8/16/2003			Health/Env Conseq:	
Year:				Client Type:	
Incident Cause:				Sector Type:	
Incident Event:				Agency Involved:	
Contaminant Code:				Nearest Watercourse:	
Contaminant Name:	MOTOR OIL			Site Address:	
Contaminant Limit 1:				Site District Office:	Ottawa
Contam Limit Freq 1:				Site Postal Code:	
Contaminant UN No 1:				Site Region:	Eastern
Environment Impact:				Site Municipality:	Ottawa
Nature of Impact:				Site Lot:	
Receiving Medium:	Land & Water			Site Conc:	
Receiving Env:				Northing:	
MOE Response:				Easting:	
Dt MOE Arvl on Scn:				Site Geo Ref Accu:	
MOE Reported Dt:	8/16/2003			Site Map Datum:	
Dt Document Closed:				SAC Action Class:	
Incident Reason:				Source Type:	
Site Name:	WALLY BECKER & SONS INC,1000 WELLINGTON STREET.<UNOFFICIAL>				
Site County/District:					
Site Geo Ref Meth:					
Incident Summary:	Auto Repair-Ukn qty motor oil to road & cb.				
Contaminant Qty:					

Map Key	Number of Records	Direction/ Distance (m)	Elev/Diff (m)	Site	DB
49	4 of 7	WSW/192.4	65.9 / 1.04	W BECKER 1000 WELLINGTON ST OTTAWA ON	DTNK

Delisted Expired Fuel Safety Facilities

Instance No:	9459809	Expired Date:	
Status:	EXPIRED	Max Hazard Rank:	
Instance ID:	381181	Facility Location:	
Instance Type:	FS Facility	Facility Type:	
Instance Creation Dt:		Fuel Type 2:	
Instance Install Dt:		Fuel Type 3:	
Item Description:		Panam Related:	
Manufacturer:		Panam Venue Nm:	
Model:		External Identifier:	
Serial No:		Item:	
ULC Standard:		Piping Steel:	
Quantity:		Piping Galvanized:	
Unit of Measure:		Tank Single Wall St:	
Overfill Prot Type:		Piping Underground:	
Creation Date:		Tank Underground:	
Next Periodic Str DT:		Source:	
TSSA Base Sched Cycle 2:			
TSSAMax Hazard Rank 1:			
TSSA Risk Based Periodic Yn:			
TSSA Volume of Directives:			
TSSA Periodic Exempt:			
TSSA Statutory Interval:			
TSSA Recd Insp Interva:			
TSSA Recd Tolerance:			
TSSA Program Area:			
TSSA Program Area 2:			
Description:	FS Gasoline Station - Full Serve		
Original Source:	EXP		
Record Date:	Up to Mar 2012		

49	5 of 7	WSW/192.4	65.9 / 1.04	1000 Wellington Street Developments Ltd. 1000 WELLINGTON STREET WEST, OTTAWA, ONTARIO K1Y 2X9 Ottawa ON	RSC
RSC ID:	211307	Cert Date:			
RA No:		Cert Prop Use No:			
RSC Type:	Phase 1 and 2 RSC	Intended Prop Use:	Residential		
Curr Property Use:	Commercial	Qual Person Name:	Karyn Munch		
Ministry District:	Ottawa District Office	Stratified (Y/N):			
Filing Date:	2013/12/04	Audit (Y/N):			
Date Ack:		Entire Leg Prop. (Y/N):			
Date Returned:		Accuracy Estimate:			
Restoration Type:		Telephone:			
Soil Type:		Fax:			
Criteria:		Email:			
CPU Issued Sect 1686:					
Asmt Roll No:	06-14-073-801-60700				
Prop ID No (PIN):	04099-0402 (LT)				
Property Municipal Address:	1000 WELLINGTON STREET WEST, OTTAWA, ONTARIO K1Y 2X9				
Mailing Address:					
Latitude & Longitude:					

Map Key	Number of Records	Direction/ Distance (m)	Elev/Diff (m)	Site	DB
UTM Coordinates:					
Consultant:					
Legal Desc:					
Measurement Method:					
Applicable Standards:					
RSC PDF:					
				https://www.lrcsde.lrc.gov.on.ca/BFISWebPublic/pub/viewDocument.action?attachmentId=29156&fileName=BROWNFIELDS-E.pdf	
Document(s) Detail					
Document Heading:					
Document Name:					
Document Type:					
Document Link:					
				Supporting Documents Survey Plan showing RSC lands.pdf A Current plan of Survey https://www.lrcsde.lrc.gov.on.ca/BFISWebPublic/pub/viewDocument.action?attachmentId=29150&fileName=Survey+Plan+showing+RSC+lands.pdf	
Document Heading:					
Document Name:					
Document Type:					
Document Link:					
				Supporting Documents Table of Current and Past Land Uses.pdf Table of Current and Past Property Use https://www.lrcsde.lrc.gov.on.ca/BFISWebPublic/pub/viewDocument.action?attachmentId=29155&fileName=Table+of+Current+and+Past+Land+Uses.pdf	
Document Heading:					
Document Name:					
Document Type:					
Document Link:					
				Supporting Documents Table of APECS Revised.pdf Area(s) of Potential Environmental Concern https://www.lrcsde.lrc.gov.on.ca/BFISWebPublic/pub/viewDocument.action?attachmentId=29154&fileName=Table+of+APECS+Revised.pdf	
Document Heading:					
Document Name:					
Document Type:					
Document Link:					
				Supporting Documents Transfer of Deed 1000 Wellington Street West.pdf Copy of any deed(s), transfer(s) or other document(s) https://www.lrcsde.lrc.gov.on.ca/BFISWebPublic/pub/viewDocument.action?attachmentId=29152&fileName=Transfer+of+Deed+1000+Wellington+Street+West.pdf	
Document Heading:					
Document Name:					
Document Type:					
Document Link:					
				Supporting Documents Phase-II Conceptual Site Model.Revised.pdf Phase 2 Conceptual Site Model https://www.lrcsde.lrc.gov.on.ca/BFISWebPublic/pub/viewDocument.action?attachmentId=29153&fileName=Phase-II+Conceptual+Site+Model.Revised.pdf	
Document Heading:					
Document Name:					
Document Type:					
Document Link:					
				Supporting Documents Certificate of Status.pdf Certificate of Status https://www.lrcsde.lrc.gov.on.ca/BFISWebPublic/pub/viewDocument.action?attachmentId=29151&fileName=Certificate+of+Status.pdf	
Document Heading:					
Document Name:					
Document Type:					
Document Link:					
				Supporting Documents Lawyer Letter .pdf Lawyer's letter consisting of a legal description of the property https://www.lrcsde.lrc.gov.on.ca/BFISWebPublic/pub/viewDocument.action?attachmentId=29149&fileName=Lawyer+Letter+.pdf	

[49](#)

6 of 7

WSW/192.4

65.9 / 1.04

Pomerleau Inc.
1000 Wellington Street West, Ottawa
Ottawa ON K1Y 2X9

SPL

Ref No: 0462-9XHFQC
Site No: NA
Incident Dt: 6/15/2015
Year:
Incident Cause: Leak/Break
Incident Event:
Contaminant Code: 15
Contaminant Name: HYDRAULIC OIL
Contaminant Limit 1:

Discharger Report:
Material Group:
Health/Env Conseq:
Client Type:
Sector Type:
Agency Involved:
Nearest Watercourse:
Site Address: 1000 Wellington Street West, Ottawa
Site District Office:

Map Key	Number of Records	Direction/ Distance (m)	Elev/Diff (m)	Site	DB
Contam Limit Freq 1: Contaminant UN No 1: Environment Impact: Nature of Impact: Land Receiving Medium: Receiving Env: MOE Response: N Dt MOE Arvl on Scn: MOE Reported Dt: 6/15/2015 Dt Document Closed: 6/26/2015 Incident Reason: Equipment Failure Site Name: Eddy Condo<UNOFFICIAL> Site County/District: Site Geo Ref Meth: Incident Summary: Pomerleau Inc: 5 L of hydraulic oil to grnd and catch basin Contaminant Qty: 23 L				Site Postal Code: K1Y 2X9 Site Region: Site Municipality: Ottawa Site Lot: Site Conc: Northing: 5028241 Easting: 443431 Site Geo Ref Accu: Site Map Datum: SAC Action Class: Land Spills Source Type:	

49	7 of 7	WSW/192.4	65.9 / 1.04	Compagnie Pomerleau 1000 Wellington St W Ottawa ON K1Y 2X9	GEN
Generator No: ON9593407 SIC Code: 237990 SIC Description: OTHER HEAVY AND CIVIL ENGINEERING CONSTRUCTION Approval Years: 2014 PO Box No: Country: Canada Status: Co Admin: Choice of Contact: CO_OFFICIAL Phone No Admin: Contaminated Facility: No MHSW Facility: No					
<u>Detail(s)</u>					
Waste Class:		150			
Waste Class Name:		INERT INORGANIC WASTES			

50	1 of 2	WSW/195.1	65.9 / 1.00	MR GAS LIMITED ATTN LILIANNE LEVAC 999 WELLINGTON ST OTTAWA ON K1Y 2Y1	PRT
Location ID: 11137 Type: retail Expiry Date: 1992-07-31 Capacity (L): 0 Licence #: 0050989001					

50	2 of 2	WSW/195.1	65.9 / 1.00	MR GAS LIMITED ** 999 WELLINGTON ST OTTAWA ON K1Y 2Y1	DTNK
<u>Delisted Expired Fuel Safety Facilities</u>					
Instance No:		9707117		Expired Date: 5/8/1992	
Status:		EXPIRED		Max Hazard Rank:	
Instance ID:				Facility Location:	

Map Key	Number of Records	Direction/ Distance (m)	Elev/Diff (m)	Site	DB
<p> Instance Type: FS Facility Instance Creation Dt: Instance Install Dt: Item Description: Manufacturer: Model: Serial No: ULC Standard: Quantity: Unit of Measure: Overfill Prot Type: Creation Date: Next Periodic Str DT: TSSA Base Sched Cycle 2: TSSAMax Hazard Rank 1: TSSA Risk Based Periodic Yn: TSSA Volume of Directives: TSSA Periodic Exempt: TSSA Statutory Interval: TSSA Recd Insp Interva: TSSA Recd Tolerance: TSSA Program Area: TSSA Program Area 2: Description: Original Source: EXP Record Date: Up to May 2013 </p>					
51	1 of 1	SSW/195.4	67.9 / 3.00	37 IRVING AVENUE OTTAWA ON K1Y 1Z2	HINC
<p> External File Num: FS INC 0612-04597 Fuel Occurrence Type: Leak Date of Occurrence: 12/17/2006 Fuel Type Involved: Natural Gas Status Desc: Completed - Causal Analysis(End) Job Type Desc: Incident/Near-Miss Occurrence (FS) Oper. Type Involved: Private Dwelling Service Interruptions: No Property Damage: No Fuel Life Cycle Stage: Utilization Root Cause: Root Cause: Equipment/Material/Component:Yes Procedures:No Maintenance:No Design:No Training:No Management:No Human Factors:No Reported Details: Fuel Category: Gaseous Fuel Occurrence Type: Near-miss Affiliation: Emergency Services (Fire, Police,etc) County Name: Ottawa Approx. Quant. Rel: Nearby body of water: Enter Drainage Syst.: Approx. Quant. Unit: Environmental Impact: </p>					
52	1 of 9	ENE/199.3	62.1 / -2.80	AERO MECHTRONICS LIMITED 1040 SOMERSET STREET WEST OTTAWA ON K1Y 4L3	GEN
<p> Generator No: ON0507400 SIC Code: 3041 SIC Description: COATING OF METAL PR. Approval Years: 86,87,88,89 PO Box No: Country: </p>					

Map Key	Number of Records	Direction/ Distance (m)	Elev/Diff (m)	Site	DB
Status: Co Admin: Choice of Contact: Phone No Admin: Contaminated Facility: MHSW Facility:					
<u>Detail(s)</u>					
Waste Class:		131			
Waste Class Name:		NEUTRALIZED WASTES - HEAVY METALS			
52	2 of 9	ENE/199.3	62.1 / -2.80	AERO MECHTRONICS LIMITED 01-084 1040 SOMERSET STREET WEST OTTAWA ON K1Y 4L3	GEN
Generator No:		ON0507400			
SIC Code:		3041			
SIC Description:		COATING OF METAL PR.			
Approval Years:		92,93,94,95,96,97,98			
PO Box No:					
Country:					
Status:					
Co Admin:					
Choice of Contact:					
Phone No Admin:					
Contaminated Facility:					
MHSW Facility:					
<u>Detail(s)</u>					
Waste Class:		131			
Waste Class Name:		NEUTRALIZED WASTES - HEAVY METALS			
52	3 of 9	ENE/199.3	62.1 / -2.80	AERO MECHTRONICS LIMITED 1040 SOMERSET STREET WEST OTTAWA ON K1Y 4L3	GEN
Generator No:		ON0507400			
SIC Code:		3041			
SIC Description:		COATING OF METAL PR.			
Approval Years:		99,00,01			
PO Box No:					
Country:					
Status:					
Co Admin:					
Choice of Contact:					
Phone No Admin:					
Contaminated Facility:					
MHSW Facility:					
<u>Detail(s)</u>					
Waste Class:		131			
Waste Class Name:		NEUTRALIZED WASTES - HEAVY METALS			
52	4 of 9	ENE/199.3	62.1 / -2.80	1040 Somerset St. W Ottawa ON	EHS
Order No:		20120516034		Nearest Intersection:	
Status:		C		Municipality:	

Map Key	Number of Records	Direction/ Distance (m)	Elev/Diff (m)	Site	DB
Report Type:	Standard Report			Client Prov/State:	ON
Report Date:	28-MAY-12			Search Radius (km):	.25
Date Received:	16-MAY-12			X:	-75.718876
Previous Site Name:				Y:	45.406752
Lot/Building Size:					
Additional Info Ordered:					

52	5 of 9	ENE/199.3	62.1 / -2.80	1040 SOMERSET ST W OTTAWA ON	WWIS
Well ID:	7184358			Flowing (Y/N):	
Construction Date:				Flow Rate:	
Use 1st:	Monitoring			Data Entry Status:	
Use 2nd:				Data Src:	
Final Well Status:	Test Hole			Date Received:	19-Jul-2012 00:00:00
Water Type:				Selected Flag:	TRUE
Casing Material:				Abandonment Rec:	
Audit No:	Z140766			Contractor:	7417
Tag:	A133892			Form Version:	7
Constructn Method:				Owner:	
Elevation (m):				County:	
Elevatn Reliabilty:				Lot:	
Depth to Bedrock:				Concession:	
Well Depth:				Concession Name:	
Overburden/Bedrock:				Easting NAD83:	
Pump Rate:				Northing NAD83:	
Static Water Level:				Zone:	
Clear/Cloudy:				UTM Reliability:	
Municipality:					
Site Info:					

Bore Hole Information

Bore Hole ID:	1004013583			Elevation:	
DP2BR:				Elevrc:	
Spatial Status:				Zone:	
Code OB:				East83:	
Code OB Desc:				North83:	
Open Hole:				Org CS:	UTM83
Cluster Kind:				UTMRC:	9
Date Completed:	18-Jun-2012 00:00:00			UTMRC Desc:	unknown UTM
Remarks:				Location Method:	wwr
Loc Method Desc:		on Water Well Record			
Elevrc Desc:					
Location Source Date:					
Improvement Location Source:					
Improvement Location Method:					
Source Revision Comment:					
Supplier Comment:					

Overburden and Bedrock

Materials Interval

Formation ID:	1004373869
Layer:	5
Color:	2
General Color:	GREY
Mat1:	11
Most Common Material:	GRAVEL
Mat2:	
Mat2 Desc:	
Mat3:	79

Map Key	Number of Records	Direction/ Distance (m)	Elev/Diff (m)	Site	DB
Mat3 Desc:		PACKED			
Formation Top Depth:		13.399999618530273			
Formation End Depth:		14.300000190734863			
Formation End Depth UOM:		m			
<u>Overburden and Bedrock Materials Interval</u>					
Formation ID:		1004373865			
Layer:		1			
Color:		6			
General Color:		BROWN			
Mat1:		28			
Most Common Material:		SAND			
Mat2:		06			
Mat2 Desc:		SILT			
Mat3:		12			
Mat3 Desc:		STONES			
Formation Top Depth:		0.0			
Formation End Depth:		2.0999999046325684			
Formation End Depth UOM:		m			
<u>Overburden and Bedrock Materials Interval</u>					
Formation ID:		1004373866			
Layer:		2			
Color:		6			
General Color:		BROWN			
Mat1:		05			
Most Common Material:		CLAY			
Mat2:		06			
Mat2 Desc:		SILT			
Mat3:		73			
Mat3 Desc:		HARD			
Formation Top Depth:		2.0999999046325684			
Formation End Depth:		3.0			
Formation End Depth UOM:		m			
<u>Overburden and Bedrock Materials Interval</u>					
Formation ID:		1004373870			
Layer:		6			
Color:		2			
General Color:		GREY			
Mat1:		15			
Most Common Material:		LIMESTONE			
Mat2:					
Mat2 Desc:					
Mat3:		74			
Mat3 Desc:		LAYERED			
Formation Top Depth:		14.300000190734863			
Formation End Depth:		24.299999237060547			
Formation End Depth UOM:		m			
<u>Overburden and Bedrock Materials Interval</u>					
Formation ID:		1004373868			
Layer:		4			
Color:		2			

Map Key	Number of Records	Direction/ Distance (m)	Elev/Diff (m)	Site	DB
General Color:		GREY			
Mat1:		06			
Most Common Material:		SILT			
Mat2:		12			
Mat2 Desc:		STONES			
Mat3:		28			
Mat3 Desc:		SAND			
Formation Top Depth:		10.899999618530273			
Formation End Depth:		13.399999618530273			
Formation End Depth UOM:		m			
<u>Overburden and Bedrock Materials Interval</u>					
Formation ID:		1004373867			
Layer:		3			
Color:		2			
General Color:		GREY			
Mat1:		05			
Most Common Material:		CLAY			
Mat2:		06			
Mat2 Desc:		SILT			
Mat3:		73			
Mat3 Desc:		HARD			
Formation Top Depth:		3.0			
Formation End Depth:		10.899999618530273			
Formation End Depth UOM:		m			
<u>Annular Space/Abandonment Sealing Record</u>					
Plug ID:		1004373878			
Layer:		1			
Plug From:		0.0			
Plug To:		14.300000190734863			
Plug Depth UOM:		m			
<u>Method of Construction & Well Use</u>					
Method Construction ID:		1004373877			
Method Construction Code:		B			
Method Construction:		Other Method			
Other Method Construction:		AIR ROTARY			
<u>Pipe Information</u>					
Pipe ID:		1004373864			
Casing No:		0			
Comment:					
Alt Name:					
<u>Construction Record - Casing</u>					
Casing ID:		1004373874			
Layer:		2			
Material:		4			
Open Hole or Material:		OPEN HOLE			
Depth From:		14.300000190734863			
Depth To:		24.299999237060547			
Casing Diameter:		15.550000190734863			
Casing Diameter UOM:		cm			

Map Key	Number of Records	Direction/ Distance (m)	Elev/Diff (m)	Site	DB
Casing Depth UOM:		m			
<u>Construction Record - Casing</u>					
Casing ID:		1004373873			
Layer:		1			
Material:		1			
Open Hole or Material:		STEEL			
Depth From:		0.0			
Depth To:		14.300000190734863			
Casing Diameter:		15.550000190734863			
Casing Diameter UOM:		cm			
Casing Depth UOM:		m			
<u>Construction Record - Screen</u>					
Screen ID:		1004373875			
Layer:					
Slot:					
Screen Top Depth:					
Screen End Depth:					
Screen Material:					
Screen Depth UOM:		m			
Screen Diameter UOM:		cm			
Screen Diameter:					
<u>Water Details</u>					
Water ID:		1004373872			
Layer:					
Kind Code:					
Kind:					
Water Found Depth:					
Water Found Depth UOM:		m			
<u>Hole Diameter</u>					
Hole ID:		1004373871			
Diameter:					
Depth From:					
Depth To:					
Hole Depth UOM:		m			
Hole Diameter UOM:		cm			

[52](#)

6 of 9

ENE/199.3

62.1 / -2.80

Claridge Homes (Hintonburg Yards) LP
 1040 Somerset Street West
 Ottawa ON K1L 4Y3

GEN

Generator No: ON3741725
SIC Code:
SIC Description:
Approval Years: As of Nov 2021
PO Box No:
Country: Canada
Status: Registered
Co Admin:
Choice of Contact:
Phone No Admin:
Contaminated Facility:
MHSW Facility:

Map Key	Number of Records	Direction/ Distance (m)	Elev/Diff (m)	Site	DB
Detail(s)					
Waste Class:		251 L			
Waste Class Name:		Waste oils/sludges (petroleum based)			
52	7 of 9	ENE/199.3	62.1 / -2.80	1040 Somerset Street West Ottawa ON K1Y 2H6	EHS
Order No:		20311700178		Nearest Intersection:	
Status:		C		Municipality:	
Report Type:		Standard Report		Client Prov/State: ON	
Report Date:		20-NOV-20		Search Radius (km): .25	
Date Received:		17-NOV-20		X: -75.7187182	
Previous Site Name:				Y: 45.4067228	
Lot/Building Size:					
Additional Info Ordered:					
52	8 of 9	ENE/199.3	62.1 / -2.80	Claridge Homes (Hintonburg Yards) Inc. 1040 Somerset Street West Ottawa, ON Canada ON	PTTW
EBR Registry No:		019-4779		Decision Posted: April 5, 2022	
Ministry Ref No:		1747-C9SL95		Exception Posted:	
Notice Type:		Instrument		Section: Section 34	
Notice Stage:		Decision		Act 1: Ontario Water Resources Act, R.S.O. 1990	
Notice Date:				Act 2: Ontario Water Resources Act	
Proposal Date:		December 20, 2021		Site Location Map: 45.406723,-75.718718	
Year:		2021			
Instrument Type:		Permit to take water			
Off Instrument Name:		Permit to Take Water (OWRA s. 34)			
Posted By:		Ministry of the Environment, Conservation and Parks			
Company Name:					
Site Address:		1040 Somerset Street West Ottawa, ON Canada			
Location Other:					
Proponent Name:		Claridge Homes (Hintonburg Yards) Inc.			
Proponent Address:		Claridge Homes (Hintonburg Yards) Inc. 210 Gladstone Avenue Suite 2001 Ottawa, ON K2P 0Y6 Canada			
Comment Period:		December 20, 2021 - January 19, 2022 (30 days) Closed			
URL:		https://ero.ontario.ca/notice/019-4779			
Site Location Details:					
52	9 of 9	ENE/199.3	62.1 / -2.80	1040 Somerset Street West Ottawa ON K1Y 2H6	EHS
Order No:		20311700178		Nearest Intersection:	
Status:		C		Municipality:	
Report Type:		Standard Report		Client Prov/State: ON	
Report Date:		20-NOV-20		Search Radius (km): .25	
Date Received:		17-NOV-20		X: -75.7187182	
Previous Site Name:				Y: 45.4067228	
Lot/Building Size:					
Additional Info Ordered:					

Map Key	Number of Records	Direction/ Distance (m)	Elev/Diff (m)	Site	DB
53	1 of 1	NNE/200.6	60.9 / -4.00	1 Breezehill Avenue North Ottawa ON K1Y 2H4	EHS
Order No:	20180510088			Nearest Intersection:	
Status:	C			Municipality:	
Report Type:	RSC Report (Urban)			Client Prov/State:	ON
Report Date:	20-JUN-18			Search Radius (km):	.3
Date Received:	10-MAY-18			X:	-75.720071
Previous Site Name:				Y:	45.407807
Lot/Building Size:					
Additional Info Ordered:					
54	1 of 1	NNE/201.1	60.9 / -4.00	Champagne Corridor, Breezehill Ave At Somerset Street Ottawa ON	FCS
SGC:	3506008				
Site ID:	00023303				
Departmental ID:	763				
Depart Code:	NCC				
Class Type:	3				
Class:	Low Priority for Action				
Site Name:	Champagne Corridor, Breezehill Ave At Somerset Street				
Site Name (FR):	Corridor Champagne, avenue Breezehill à la rue Somerset				
Site Status:	Closed				
Site Status Desc:	Detailed testing completed. No further action required.				
Site Status (FR):	Fermé				
Description (FR):	Analyse détaillée terminée. Aucune autre mesure nécessaire.				
Involv Code:					
Census Division:	Ottawa				
Municipality:	Ottawa				
Census Sub Class:	1				
Latitude:	45.407810				
Longitude:	-75.720065				
Location:					
Protected Data:	0				
FED:	075				
Fed Electoral District:	Ottawa Centre				
Fed Electoral District (FR):	Ottawa-Centre				
Metro:					
Nearest Pop. Area:					
Highest Step Cmpltd:	10				
Site Deleted Flag:					
Created:	2008-06-19T21:36:00				
Modified:	2016-05-25T17:08:01.603				
Property No.:	01884				
Est m³ Contmnted:	150				
Est Ha Contmnted:					
Est Tons Contamin:					
Est Population at 1 Km:	13,612				
Est Population at 5 Km:	225,046				
Est Population at 10 Km:	654,120				
Est Population at 25 Km:	1,226,192				
Est Population at 50 Km:	1,440,117				
Reporting Org:	National Capital Commission				
Reporting Org (FR):	Commission de la Capitale nationale				
Reason for Involv:	Federal Real Property				
Reason for Involv (FR):	Biens immobiliers fédéraux				
Liable Third Party:					
Class (FR):	Priorité d'intervention faible				

Action Plan:

Action Plan (FR):

Site Mgmt Strategy:

Minimap URL:

<http://www.tbs-sct.gc.ca/fcsi-rscf/minimap.aspx?fsi=00023303>

Additional Info:

Additional Info (FR):

Contamination

Contaminant:

PHCs (petroleum hydrocarbons)

Contamination (FR):

HCP (hydrocarbures pétroliers)

Medium Code:

5

Medium:

Soil

Medium (FR):

Sol

Contaminant:

Metal, metalloid, and organometallic

Contamination (FR):

Métaux, métalloïdes, et organométalliques

Medium Code:

5

Medium:

Soil

Medium (FR):

Sol

Annual Data

Fiscal Year:

2007-2008

Reporting Organization:

NCC

Reporting Organization (EN):

National Capital Commission

Reporting Organization (FR):

Commission de la Capitale nationale

Class Type:

Class (EN):

Class (FR):

CCME Flag:

CCME NCS Year:

Step Name (EN):

Step Name (FR):

Highest Step Completed:

10

Highest Step Completed Desc:

Planned Compl Date Step7:

Planned Compl Date Step8:

Planned Compl Date Step9:

Created:

Modified:

NCSCS Year:

Closed:

Yes

Actual Cubic Metres Rem:

0

Actual Hectares Rem:

0

Actual Tons Remediated:

0

Total Asmt Expenditure:

\$0.00

Total Remediation Expenditure:

\$0.00

Total Care/Maint Expenditur:

\$0.00

Total Mntring Expenditure:

\$0.00

Ttl Expenditure Reduc Liabil:

FCSAP Asmt Expenditure:

\$0.00

FCSAP Remed Expenditure:

\$0.00

FCSAP Care/Maint Expenditur:

\$0.00

FCSAP Mntring Expenditure:

\$0.00

Annual Data

Fiscal Year:

2009-2010

Reporting Organization:

NCC

Reporting Organization (EN):

National Capital Commission

Reporting Organization (FR):

Commission de la Capitale nationale

Class Type:

Map Key	Number of Records	Direction/ Distance (m)	Elev/Diff (m)	Site	DB
Class (EN):					
Class (FR):					
CCME Flag:					
CCME NCS Year:					
Step Name (EN):					
Step Name (FR):					
Highest Step Completed: 05					
Highest Step Completed Desc:					
Planned Compl Date Step7:					
Planned Compl Date Step8:					
Planned Compl Date Step9:					
Created:					
Modified:					
NCSCS Year:					
Closed: No					
Actual Cubic Metres Rem: 0					
Actual Hectares Rem: 0					
Actual Tons Remediated: 0					
Total Asmt Expenditure: \$0.00					
Total Remediation Expenditure: \$0.00					
Total Care/Maint Expenditur: \$0.00					
Total Mntring Expenditure: \$0.00					
Ttl Expenditure Reduc Liabil:					
FCSAP Asmt Expenditure: \$0.00					
FCSAP Remed Expenditure: \$0.00					
FCSAP Care/Maint Expenditur: \$0.00					
FCSAP Mntring Expenditure: \$0.00					

Annual Data

Fiscal Year:	2008-2009
Reporting Organization:	NCC
Reporting Organization (EN):	National Capital Commission
Reporting Organization (FR):	Commission de la Capitale nationale
Class Type:	
Class (EN):	
Class (FR):	
CCME Flag:	
CCME NCS Year:	
Step Name (EN):	
Step Name (FR):	
Highest Step Completed: 10	
Highest Step Completed Desc:	
Planned Compl Date Step7:	
Planned Compl Date Step8:	
Planned Compl Date Step9:	
Created:	
Modified:	
NCSCS Year:	
Closed: No	
Actual Cubic Metres Rem: 0	
Actual Hectares Rem: 0	
Actual Tons Remediated: 0	
Total Asmt Expenditure: \$0.00	
Total Remediation Expenditure: \$0.00	
Total Care/Maint Expenditur: \$0.00	
Total Mntring Expenditure: \$0.00	
Ttl Expenditure Reduc Liabil:	
FCSAP Asmt Expenditure: \$0.00	
FCSAP Remed Expenditure: \$0.00	
FCSAP Care/Maint Expenditur: \$0.00	
FCSAP Mntring Expenditure: \$0.00	

Annual Data

<i>Map Key</i>	<i>Number of Records</i>	<i>Direction/ Distance (m)</i>	<i>Elev/Diff (m)</i>	<i>Site</i>	<i>DB</i>
Fiscal Year:		2012-2013			
Reporting Organization:		NCC			
Reporting Organization (EN):		National Capital Commission			
Reporting Organization (FR):		Commission de la Capitale nationale			
Class Type:					
Class (EN):					
Class (FR):					
CCME Flag:					
CCME NCS Year:					
Step Name (EN):					
Step Name (FR):					
Highest Step Completed:		05			
Highest Step Completed Desc:					
Planned Compl Date Step7:					
Planned Compl Date Step8:					
Planned Compl Date Step9:					
Created:					
Modified:					
NCSCS Year:					
Closed:		No			
Actual Cubic Metres Rem:		0			
Actual Hectares Rem:		0			
Actual Tons Remediated:		0			
Total Asmt Expenditure:		\$0.00			
Total Remediation Expenditure:		\$0.00			
Total Care/Maint Expenditur:		\$0.00			
Total Mntring Expenditure:		\$0.00			
Ttl Expenditure Reduc Liabil:					
FCSAP Asmt Expenditure:		\$0.00			
FCSAP Remed Expenditure:		\$0.00			
FCSAP Care/Maint Expenditur:		\$0.00			
FCSAP Mntring Expenditure:		\$0.00			
 Annual Data					
Fiscal Year:		2011-2012			
Reporting Organization:		NCC			
Reporting Organization (EN):		National Capital Commission			
Reporting Organization (FR):		Commission de la Capitale nationale			
Class Type:					
Class (EN):					
Class (FR):					
CCME Flag:					
CCME NCS Year:					
Step Name (EN):					
Step Name (FR):					
Highest Step Completed:		05			
Highest Step Completed Desc:					
Planned Compl Date Step7:					
Planned Compl Date Step8:					
Planned Compl Date Step9:					
Created:					
Modified:					
NCSCS Year:					
Closed:		No			
Actual Cubic Metres Rem:		0			
Actual Hectares Rem:		0			
Actual Tons Remediated:		0			
Total Asmt Expenditure:		\$0.00			
Total Remediation Expenditure:		\$0.00			
Total Care/Maint Expenditur:		\$0.00			
Total Mntring Expenditure:		\$0.00			
Ttl Expenditure Reduc Liabil:					
FCSAP Asmt Expenditure:		\$0.00			

Map Key	Number of Records	Direction/ Distance (m)	Elev/Diff (m)	Site	DB
FCSAP Remed Expenditure:		\$0.00			
FCSAP Care/Maint Expenditur:		\$0.00			
FCSAP Mntring Expenditure:		\$0.00			

Annual Data

Fiscal Year: 2010-2011
Reporting Organization: NCC
Reporting Organization (EN): National Capital Commission
Reporting Organization (FR): Commission de la Capitale nationale
Class Type:
Class (EN):
Class (FR):
CCME Flag:
CCME NCS Year:
Step Name (EN):
Step Name (FR):
Highest Step Completed: 05
Highest Step Completed Desc:
Planned Compl Date Step7:
Planned Compl Date Step8:
Planned Compl Date Step9:
Created:
Modified:
NCSCS Year:
Closed: No
Actual Cubic Metres Rem: 0
Actual Hectares Rem: 0
Actual Tons Remediated: 0
Total Asmt Expenditure: \$0.00
Total Remediation Expenditure: \$0.00
Total Care/Maint Expenditur: \$0.00
Total Mntring Expenditure: \$0.00
Ttl Expenditure Reduc Liabil:
FCSAP Asmt Expenditure: \$0.00
FCSAP Remed Expenditure: \$0.00
FCSAP Care/Maint Expenditur: \$0.00
FCSAP Mntring Expenditure: \$0.00

Annual Data

Fiscal Year: 2013-2014
Reporting Organization: NCC
Reporting Organization (EN): National Capital Commission
Reporting Organization (FR): Commission de la Capitale nationale
Class Type:
Class (EN):
Class (FR):
CCME Flag:
CCME NCS Year:
Step Name (EN):
Step Name (FR):
Highest Step Completed: 05
Highest Step Completed Desc:
Planned Compl Date Step7:
Planned Compl Date Step8:
Planned Compl Date Step9:
Created:
Modified:
NCSCS Year:
Closed: No
Actual Cubic Metres Rem: 0
Actual Hectares Rem: 0
Actual Tons Remediated: 0

Map Key	Number of Records	Direction/ Distance (m)	Elev/Diff (m)	Site	DB
Total Asmt Expenditure:		\$0.00			
Total Remediation Expenditure:		\$0.00			
Total Care/Maint Expenditur:		\$0.00			
Total Mntring Expenditure:		\$0.00			
Ttl Expenditure Reduc Liabil:					
FCSAP Asmt Expenditure:		\$0.00			
FCSAP Remed Expenditure:		\$0.00			
FCSAP Care/Maint Expenditur:		\$0.00			
FCSAP Mntring Expenditure:		\$0.00			

Annual Data

Fiscal Year: 2015-2016
Reporting Organization: NCC
Reporting Organization (EN): National Capital Commission
Reporting Organization (FR): Commission de la Capitale nationale
Class Type:
Class (EN):
Class (FR):
CCME Flag:
CCME NCS Year:
Step Name (EN):
Step Name (FR):
Highest Step Completed: 05
Highest Step Completed Desc:
Planned Compl Date Step7:
Planned Compl Date Step8:
Planned Compl Date Step9:
Created:
Modified:
NCSCS Year:
Closed: Yes
Actual Cubic Metres Rem: 0
Actual Hectares Rem: 0
Actual Tons Remediated: 0
Total Asmt Expenditure: \$0.00
Total Remediation Expenditure: \$0.00
Total Care/Maint Expenditur: \$0.00
Total Mntring Expenditure: \$0.00
Ttl Expenditure Reduc Liabil:
FCSAP Asmt Expenditure: \$0.00
FCSAP Remed Expenditure: \$0.00
FCSAP Care/Maint Expenditur: \$0.00
FCSAP Mntring Expenditure: \$0.00

Annual Data

Fiscal Year: 2014-2015
Reporting Organization: NCC
Reporting Organization (EN): National Capital Commission
Reporting Organization (FR): Commission de la Capitale nationale
Class Type:
Class (EN):
Class (FR):
CCME Flag:
CCME NCS Year:
Step Name (EN):
Step Name (FR):
Highest Step Completed: 05
Highest Step Completed Desc:
Planned Compl Date Step7:
Planned Compl Date Step8:
Planned Compl Date Step9:
Created:

Map Key	Number of Records	Direction/ Distance (m)	Elev/Diff (m)	Site	DB
Modified: NCSCS Year: Closed: No Actual Cubic Metres Rem: 0 Actual Hectares Rem: 0 Actual Tons Remediated: 0 Total Asmt Expenditure: \$0.00 Total Remediation Expenditure: \$0.00 Total Care/Maint Expenditur: \$0.00 Total Mntring Expenditure: \$0.00 Ttl Expenditure Reduc Liabil: FCSAP Asmt Expenditure: \$0.00 FCSAP Remed Expenditure: \$0.00 FCSAP Care/Maint Expenditur: \$0.00 FCSAP Mntring Expenditure: \$0.00					
55	1 of 1	SE/204.3	66.9 / 2.00	Hydro OTTAWA LIMITED 59 LAUREL AVE OTTAWA ON K2C3G2	GEN
Generator No: ON8833481 SIC Code: 221122 SIC Description: Electric Power Distribution Approval Years: 05 PO Box No: Country: Status: Co Admin: Choice of Contact: Phone No Admin: Contaminated Facility: MHSW Facility:					
Detail(s)					
Waste Class: 243 Waste Class Name: PCB'S					
56	1 of 1	SE/205.1	66.9 / 2.00	Hydro Ottawa Limited 59 Laurel St Ottawa ON K1G 3S4	ECA
Approval No: 8609-C4JQWS Approval Date: 2021-07-29 Status: Approved Record Type: ECA Link Source: IDS SWP Area Name: Rideau Valley Approval Type: ECA-INDUSTRIAL SEWAGE WORKS Project Type: INDUSTRIAL SEWAGE WORKS Business Name: Hydro Ottawa Limited Address: 59 Laurel St Full Address: Full PDF Link: https://www.accessenvironment.ene.gov.on.ca/instruments/8873-BSLJAT-14.pdf PDF Site Location:					
57	1 of 1	E/206.2	62.9 / -2.00	A & T AUTO PARTS 55 BREEZEHILL AVE N OTTAWA ON K1Y 2H6	AUWR
Headcode: 96400 Headcode Desc: Automobile Parts & Supplies-Used & Rebuilt					

Map Key	Number of Records	Direction/ Distance (m)	Elev/Diff (m)	Site	DB
Phone:		6137255309			
List Name:					
Description:					
58	1 of 1	SE/206.5	66.9 / 2.00	86 Bayswater Ave Ottawa ON K1Y 2E9	EHS
Order No:	20021204006			Nearest Intersection:	Laurel St
Status:	C			Municipality:	
Report Type:	Site Report			Client Prov/State:	ON
Report Date:	12/6/02			Search Radius (km):	0.25
Date Received:	12/5/02			X:	-75.719583
Previous Site Name:				Y:	45.404672
Lot/Building Size:					
Additional Info Ordered:					
59	1 of 16	SW/211.8	66.8 / 1.97	General Grinding & Machine 22 Irving Ave Ottawa ON K1Y 1Z4	SCT
Established:	1970				
Plant Size (ft²):	3000				
Employment:					
--Details--					
Description:	Other Plate Work and Fabricated Structural Product Manufacturing				
SIC/NAICS Code:	332319				
Description:	Machine Shops				
SIC/NAICS Code:	332710				
59	2 of 16	SW/211.8	66.8 / 1.97	General Grinding & Machine Work Ltd. 22 Irving Ave Ottawa ON K1Y 1Z4	SCT
Established:	1970				
Plant Size (ft²):	3000				
Employment:	5				
--Details--					
Description:	Other Plate Work and Fabricated Structural Product Manufacturing				
SIC/NAICS Code:	332319				
59	3 of 16	SW/211.8	66.8 / 1.97	General Grinding & Machine Works Ltd 22 Irving Ave Ottawa ON K1Y 1Z4	GEN
Generator No:	ON3668957				
SIC Code:					
SIC Description:					
Approval Years:	02,03				
PO Box No:					
Country:					
Status:					
Co Admin:					
Choice of Contact:					
Phone No Admin:					

Map Key	Number of Records	Direction/ Distance (m)	Elev/Diff (m)	Site	DB
Contaminated Facility: MHSW Facility:					
<u>Detail(s)</u>					
Waste Class:		251			
Waste Class Name:		OIL SKIMMINGS & SLUDGES			
Waste Class:		252			
Waste Class Name:		WASTE OILS & LUBRICANTS			
59	4 of 16	SW/211.8	66.8 / 1.97	General Grinding Limited 22 Irving Ave Ottawa ON K1Y 1Z4	GEN
Generator No:		ON3668957			
SIC Code:		332710			
SIC Description:		Machine Shops			
Approval Years:		04,05,06,07,08			
PO Box No:					
Country:					
Status:					
Co Admin:					
Choice of Contact:					
Phone No Admin:					
Contaminated Facility:					
MHSW Facility:					
<u>Detail(s)</u>					
Waste Class:		251			
Waste Class Name:		OIL SKIMMINGS & SLUDGES			
Waste Class:		252			
Waste Class Name:		WASTE OILS & LUBRICANTS			
Waste Class:		253			
Waste Class Name:		EMULSIFIED OILS			
59	5 of 16	SW/211.8	66.8 / 1.97	General Grinding Limited 22 Irving Ave Ottawa ON K1Y 1Z4	GEN
Generator No:		ON3668957			
SIC Code:		332710			
SIC Description:		Machine Shops			
Approval Years:		2009			
PO Box No:					
Country:					
Status:					
Co Admin:					
Choice of Contact:					
Phone No Admin:					
Contaminated Facility:					
MHSW Facility:					
<u>Detail(s)</u>					
Waste Class:		253			
Waste Class Name:		EMULSIFIED OILS			
Waste Class:		251			

Map Key	Number of Records	Direction/ Distance (m)	Elev/Diff (m)	Site	DB
Waste Class Name:		OIL SKIMMINGS & SLUDGES			
Waste Class:		252			
Waste Class Name:		WASTE OILS & LUBRICANTS			
59	6 of 16	SW/211.8	66.8 / 1.97	General Grinding Limited 22 Irving Ave Ottawa ON K1Y 1Z4	GEN
Generator No:		ON3668957			
SIC Code:		332710			
SIC Description:		Machine Shops			
Approval Years:		2010			
PO Box No:					
Country:					
Status:					
Co Admin:					
Choice of Contact:					
Phone No Admin:					
Contaminated Facility:					
MHSW Facility:					
<u>Detail(s)</u>					
Waste Class:		253			
Waste Class Name:		EMULSIFIED OILS			
Waste Class:		251			
Waste Class Name:		OIL SKIMMINGS & SLUDGES			
Waste Class:		252			
Waste Class Name:		WASTE OILS & LUBRICANTS			
59	7 of 16	SW/211.8	66.8 / 1.97	General Grinding Limited 22 Irving Ave Ottawa ON K1Y 1Z4	GEN
Generator No:		ON3668957			
SIC Code:		332710			
SIC Description:		Machine Shops			
Approval Years:		2011			
PO Box No:					
Country:					
Status:					
Co Admin:					
Choice of Contact:					
Phone No Admin:					
Contaminated Facility:					
MHSW Facility:					
<u>Detail(s)</u>					
Waste Class:		253			
Waste Class Name:		EMULSIFIED OILS			
Waste Class:		252			
Waste Class Name:		WASTE OILS & LUBRICANTS			
Waste Class:		251			
Waste Class Name:		OIL SKIMMINGS & SLUDGES			

Map Key	Number of Records	Direction/ Distance (m)	Elev/Diff (m)	Site	DB
59	8 of 16	SW/211.8	66.8 / 1.97	General Grinding Limited 22 Irving Ave Ottawa ON K1Y 1Z4	GEN
Generator No: SIC Code: SIC Description: Approval Years: PO Box No: Country: Status: Co Admin: Choice of Contact: Phone No Admin: Contaminated Facility: MHSW Facility:		ON3668957 332710 Machine Shops 2012			
<u>Detail(s)</u>					
Waste Class:		253			
Waste Class Name:		EMULSIFIED OILS			
Waste Class:		252			
Waste Class Name:		WASTE OILS & LUBRICANTS			
Waste Class:		251			
Waste Class Name:		OIL SKIMMINGS & SLUDGES			
59	9 of 16	SW/211.8	66.8 / 1.97	General Grinding Limited 22 Irving Ave Ottawa ON	GEN
Generator No: SIC Code: SIC Description: Approval Years: PO Box No: Country: Status: Co Admin: Choice of Contact: Phone No Admin: Contaminated Facility: MHSW Facility:		ON3668957 332710 MACHINE SHOPS 2013			
<u>Detail(s)</u>					
Waste Class:		253			
Waste Class Name:		EMULSIFIED OILS			
Waste Class:		252			
Waste Class Name:		WASTE OILS & LUBRICANTS			
Waste Class:		251			
Waste Class Name:		OIL SKIMMINGS & SLUDGES			
59	10 of 16	SW/211.8	66.8 / 1.97	General Grinding Limited 22 Irving Ave Ottawa ON K1Y 1Z4	GEN
Generator No: SIC Code: SIC Description:		ON3668957 332710 MACHINE SHOPS			

Map Key	Number of Records	Direction/ Distance (m)	Elev/Diff (m)	Site	DB
Approval Years: PO Box No: Country: Status: Co Admin: Choice of Contact: Phone No Admin: Contaminated Facility: MHSW Facility:		2016 Canada No No			
<u>Detail(s)</u>					
Waste Class:		252			
Waste Class Name:		WASTE OILS & LUBRICANTS			
Waste Class:		253			
Waste Class Name:		EMULSIFIED OILS			
Waste Class:		251			
Waste Class Name:		OIL SKIMMINGS & SLUDGES			
59	11 of 16	SW/211.8	66.8 / 1.97	General Grinding Limited 22 Irving Ave Ottawa ON K1Y 1Z4	GEN
Generator No: SIC Code: SIC Description: Approval Years: PO Box No: Country: Status: Co Admin: Choice of Contact: Phone No Admin: Contaminated Facility: MHSW Facility:		ON3668957 332710 MACHINE SHOPS 2015 Canada No No			
<u>Detail(s)</u>					
Waste Class:		253			
Waste Class Name:		EMULSIFIED OILS			
Waste Class:		252			
Waste Class Name:		WASTE OILS & LUBRICANTS			
Waste Class:		251			
Waste Class Name:		OIL SKIMMINGS & SLUDGES			
59	12 of 16	SW/211.8	66.8 / 1.97	General Grinding Limited 22 Irving Ave Ottawa ON K1Y 1Z4	GEN
Generator No: SIC Code: SIC Description: Approval Years: PO Box No: Country: Status: Co Admin: Choice of Contact: Phone No Admin:		ON3668957 332710 MACHINE SHOPS 2014 Canada No No			

Map Key	Number of Records	Direction/ Distance (m)	Elev/Diff (m)	Site	DB
Contaminated Facility:		No			
MHSW Facility:		No			
<u>Detail(s)</u>					
Waste Class:		252			
Waste Class Name:		WASTE OILS & LUBRICANTS			
Waste Class:		251			
Waste Class Name:		OIL SKIMMINGS & SLUDGES			
Waste Class:		253			
Waste Class Name:		EMULSIFIED OILS			
59	13 of 16	SW/211.8	66.8 / 1.97	General Grinding Limited 22 Irving Ave Ottawa ON K1Y 1Z4	GEN
Generator No:		ON3668957			
SIC Code:					
SIC Description:					
Approval Years:		As of Dec 2018			
PO Box No:					
Country:		Canada			
Status:		Registered			
Co Admin:					
Choice of Contact:					
Phone No Admin:					
Contaminated Facility:					
MHSW Facility:					
<u>Detail(s)</u>					
Waste Class:		252 L			
Waste Class Name:		Waste crankcase oils and lubricants			
Waste Class:		253 L			
Waste Class Name:		Emulsified oils			
59	14 of 16	SW/211.8	66.8 / 1.97	General Grinding Limited 22 Irving Ave Ottawa ON K1Y 1Z4	GEN
Generator No:		ON3668957			
SIC Code:					
SIC Description:					
Approval Years:		As of Jul 2020			
PO Box No:					
Country:		Canada			
Status:		Registered			
Co Admin:					
Choice of Contact:					
Phone No Admin:					
Contaminated Facility:					
MHSW Facility:					
<u>Detail(s)</u>					
Waste Class:		253 L			
Waste Class Name:		Emulsified oils			
Waste Class:		252 L			

Map Key	Number of Records	Direction/ Distance (m)	Elev/Diff (m)	Site	DB
Waste Class Name:		Waste crankcase oils and lubricants			
59	15 of 16	SW/211.8	66.8 / 1.97	General Grinding Limited 22 Irving Ave Ottawa ON K1Y 1Z4	GEN
Generator No:		ON3668957			
SIC Code:					
SIC Description:					
Approval Years:		As of Nov 2021			
PO Box No:					
Country:		Canada			
Status:		Registered			
Co Admin:					
Choice of Contact:					
Phone No Admin:					
Contaminated Facility:					
MHSW Facility:					
<u>Detail(s)</u>					
Waste Class:		253 L			
Waste Class Name:		Emulsified oils			
Waste Class:		252 L			
Waste Class Name:		Waste crankcase oils and lubricants			
59	16 of 16	SW/211.8	66.8 / 1.97	General Grinding Limited 22 Irving Ave Ottawa ON K1Y 1Z4	GEN
Generator No:		ON3668957			
SIC Code:					
SIC Description:					
Approval Years:		As of Oct 2022			
PO Box No:					
Country:		Canada			
Status:		Registered			
Co Admin:					
Choice of Contact:					
Phone No Admin:					
Contaminated Facility:					
MHSW Facility:					
<u>Detail(s)</u>					
Waste Class:		253 L			
Waste Class Name:		EMULSIFIED OILS			
Waste Class:		252 L			
Waste Class Name:		WASTE OILS & LUBRICANTS			
60	1 of 1	E/214.0	63.9 / -0.95	23 Breezehill Ave N Ottawa ON	WWIS
Well ID:		7333912		Flowing (Y/N):	
Construction Date:				Flow Rate:	
Use 1st:		Monitoring and Test Hole		Data Entry Status:	
Use 2nd:				Data Src:	
Final Well Status:		Monitoring and Test Hole		Date Received: 15-Apr-2019 00:00:00	
Water Type:				Selected Flag: TRUE	
Casing Material:				Abandonment Rec:	

Map Key	Number of Records	Direction/ Distance (m)	Elev/Diff (m)	Site	DB
Audit No:	Z302771			Contractor:	7241
Tag:	A261093			Form Version:	7
Constructn Method:				Owner:	
Elevation (m):				County:	OTTAWA-CARLETON
Elevatn Reliability:				Lot:	
Depth to Bedrock:				Concession:	
Well Depth:				Concession Name:	
Overburden/Bedrock:				Easting NAD83:	
Pump Rate:				Northing NAD83:	
Static Water Level:				Zone:	
Clear/Cloudy:				UTM Reliability:	
Municipality:		NEPEAN TOWNSHIP			
Site Info:					

PDF URL (Map):

Additional Detail(s) (Map)

Well Completed Date: 2019/02/15
Year Completed: 2019
Depth (m): 6.1
Latitude: 45.4061039025887
Longitude: -75.7184065270002
Path:

Bore Hole Information

Bore Hole ID:	1007435545	Elevation:	
DP2BR:		Elevrc:	
Spatial Status:		Zone:	18
Code OB:		East83:	443780.00
Code OB Desc:		North83:	5028316.00
Open Hole:		Org CS:	UTM83
Cluster Kind:		UTMRC:	4
Date Completed:	15-Feb-2019 00:00:00	UTMRC Desc:	margin of error : 30 m - 100 m
Remarks:		Location Method:	wwr
Loc Method Desc:	on Water Well Record		
Elevrc Desc:			
Location Source Date:			
Improvement Location Source:			
Improvement Location Method:			
Source Revision Comment:			
Supplier Comment:			

Overburden and Bedrock
Materials Interval

Formation ID: 1007811213
Layer: 3
Color: 2
General Color: GREY
Mat1: 05
Most Common Material: CLAY
Mat2: 06
Mat2 Desc: SILT
Mat3: 85
Mat3 Desc: SOFT
Formation Top Depth: 4.570000171661377
Formation End Depth: 6.099999904632568
Formation End Depth UOM: m

Overburden and Bedrock

Map Key	Number of Records	Direction/ Distance (m)	Elev/Diff (m)	Site	DB
<u>Materials Interval</u>					
Formation ID:		1007811212			
Layer:		2			
Color:		6			
General Color:		BROWN			
Mat1:		05			
Most Common Material:		CLAY			
Mat2:		06			
Mat2 Desc:		SILT			
Mat3:		85			
Mat3 Desc:		SOFT			
Formation Top Depth:		1.8300000429153442			
Formation End Depth:		4.570000171661377			
Formation End Depth UOM:		m			
<u>Overburden and Bedrock</u>					
<u>Materials Interval</u>					
Formation ID:		1007811211			
Layer:		1			
Color:		6			
General Color:		BROWN			
Mat1:		01			
Most Common Material:		FILL			
Mat2:					
Mat2 Desc:					
Mat3:		79			
Mat3 Desc:		PACKED			
Formation Top Depth:		0.0			
Formation End Depth:		1.8300000429153442			
Formation End Depth UOM:		m			
<u>Annular Space/Abandonment</u>					
<u>Sealing Record</u>					
Plug ID:		1007812389			
Layer:		1			
Plug From:		0.0			
Plug To:		0.3100000023841858			
Plug Depth UOM:		m			
<u>Annular Space/Abandonment</u>					
<u>Sealing Record</u>					
Plug ID:		1007812390			
Layer:		2			
Plug From:		0.3100000023841858			
Plug To:		2.740000009536743			
Plug Depth UOM:		m			
<u>Annular Space/Abandonment</u>					
<u>Sealing Record</u>					
Plug ID:		1007812391			
Layer:		3			
Plug From:		2.740000009536743			
Plug To:		6.099999904632568			
Plug Depth UOM:		m			
<u>Method of Construction & Well</u>					
<u>Use</u>					

Map Key	Number of Records	Direction/ Distance (m)	Elev/Diff (m)	Site	DB
Method Construction ID:		1007813480			
Method Construction Code:		B			
Method Construction:		Other Method			
Other Method Construction:		Direct Push			
<u>Pipe Information</u>					
Pipe ID:		1007810012			
Casing No:		0			
Comment:					
Alt Name:					
<u>Construction Record - Casing</u>					
Casing ID:		1007813871			
Layer:		1			
Material:		5			
Open Hole or Material:		PLASTIC			
Depth From:		0.0			
Depth To:		3.0999999046325684			
Casing Diameter:		4.03000020980835			
Casing Diameter UOM:		cm			
Casing Depth UOM:		m			
<u>Construction Record - Screen</u>					
Screen ID:		1007814347			
Layer:		1			
Slot:		10			
Screen Top Depth:		3.0999999046325684			
Screen End Depth:		6.099999904632568			
Screen Material:		5			
Screen Depth UOM:		m			
Screen Diameter UOM:		cm			
Screen Diameter:		4.820000171661377			
<u>Results of Well Yield Testing</u>					
Pumping Test Method Desc:					
Pump Test ID:		1007814877			
Pump Set At:					
Static Level:					
Final Level After Pumping:					
Recommended Pump Depth:					
Pumping Rate:					
Flowing Rate:					
Recommended Pump Rate:					
Levels UOM:		m			
Rate UOM:		LPM			
Water State After Test Code:					
Water State After Test:					
Pumping Test Method:		0			
Pumping Duration HR:					
Pumping Duration MIN:					
Flowing:					
<u>Hole Diameter</u>					
Hole ID:		1007813188			
Diameter:		8.25			
Depth From:		0.0			

Map Key	Number of Records	Direction/ Distance (m)	Elev/Diff (m)	Site	DB
Depth To:		6.099999904632568			
Hole Depth UOM:		m			
Hole Diameter UOM:		cm			
Links					
Bore Hole ID:	1007435545			Tag No:	A261093
Depth M:	6.1			Contractor:	7241
Year Completed:	2019			Path:	733\7333912.pdf
Well Completed Dt:	2019/02/15			Latitude:	45.4061039025887
Audit No:	Z302771			Longitude:	-75.7184065270002

61	1 of 1	E/216.3	63.9 / -0.95	73 Breezehill Ave N Ottawa ON	WWIS
Well ID:	7333911			Flowing (Y/N):	
Construction Date:				Flow Rate:	
Use 1st:	Monitoring and Test Hole			Data Entry Status:	
Use 2nd:				Data Src:	
Final Well Status:	Monitoring and Test Hole			Date Received:	15-Apr-2019 00:00:00
Water Type:				Selected Flag:	TRUE
Casing Material:				Abandonment Rec:	
Audit No:	Z302772			Contractor:	7241
Tag:	A261092			Form Version:	7
Constructn Method:				Owner:	
Elevation (m):				County:	OTTAWA-CARLETON
Elevatn Reliabilty:				Lot:	
Depth to Bedrock:				Concession:	
Well Depth:				Concession Name:	
Overburden/Bedrock:				Easting NAD83:	
Pump Rate:				Northing NAD83:	
Static Water Level:				Zone:	
Clear/Cloudy:				UTM Reliability:	
Municipality:	OTTAWA CITY				
Site Info:					

PDF URL (Map):

Additional Detail(s) (Map)

Well Completed Date:	2019/02/15
Year Completed:	2019
Depth (m):	6.1
Latitude:	45.4060500598675
Longitude:	-75.7183802875175
Path:	

Bore Hole Information

Bore Hole ID:	1007435542	Elevation:	
DP2BR:		Elevrc:	
Spatial Status:		Zone:	18
Code OB:		East83:	443782.00
Code OB Desc:		North83:	5028310.00
Open Hole:		Org CS:	UTM83
Cluster Kind:		UTMRC:	4
Date Completed:	15-Feb-2019 00:00:00	UTMRC Desc:	margin of error : 30 m - 100 m
Remarks:		Location Method:	wwr
Loc Method Desc:	on Water Well Record		
Elevrc Desc:			
Location Source Date:			
Improvement Location Source:			

Map Key	Number of Records	Direction/ Distance (m)	Elev/Diff (m)	Site	DB
Improvement Location Method:					
Source Revision Comment:					
Supplier Comment:					
<u>Overburden and Bedrock</u>					
<u>Materials Interval</u>					
Formation ID:		1007811208			
Layer:		1			
Color:		6			
General Color:		BROWN			
Mat1:		01			
Most Common Material:		FILL			
Mat2:					
Mat2 Desc:					
Mat3:		79			
Mat3 Desc:		PACKED			
Formation Top Depth:		0.0			
Formation End Depth:		1.8300000429153442			
Formation End Depth UOM:		m			
<u>Overburden and Bedrock</u>					
<u>Materials Interval</u>					
Formation ID:		1007811210			
Layer:		3			
Color:		2			
General Color:		GREY			
Mat1:		05			
Most Common Material:		CLAY			
Mat2:		06			
Mat2 Desc:		SILT			
Mat3:		85			
Mat3 Desc:		SOFT			
Formation Top Depth:		4.570000171661377			
Formation End Depth:		6.099999904632568			
Formation End Depth UOM:		m			
<u>Overburden and Bedrock</u>					
<u>Materials Interval</u>					
Formation ID:		1007811209			
Layer:		2			
Color:		6			
General Color:		BROWN			
Mat1:		05			
Most Common Material:		CLAY			
Mat2:		06			
Mat2 Desc:		SILT			
Mat3:		85			
Mat3 Desc:		SOFT			
Formation Top Depth:		1.8300000429153442			
Formation End Depth:		4.570000171661377			
Formation End Depth UOM:		m			
<u>Annular Space/Abandonment</u>					
<u>Sealing Record</u>					
Plug ID:		1007812387			
Layer:		2			
Plug From:		0.3100000023841858			
Plug To:		2.740000009536743			

Map Key	Number of Records	Direction/ Distance (m)	Elev/Diff (m)	Site	DB
Plug Depth UOM:		m			
<u>Annular Space/Abandonment Sealing Record</u>					
Plug ID:		1007812386			
Layer:		1			
Plug From:		0.0			
Plug To:		0.3100000023841858			
Plug Depth UOM:		m			
<u>Annular Space/Abandonment Sealing Record</u>					
Plug ID:		1007812388			
Layer:		3			
Plug From:		2.740000009536743			
Plug To:		6.099999904632568			
Plug Depth UOM:		m			
<u>Method of Construction & Well Use</u>					
Method Construction ID:		1007813479			
Method Construction Code:		B			
Method Construction:		Other Method			
Other Method Construction:		Direct Push			
<u>Pipe Information</u>					
Pipe ID:		1007810011			
Casing No:		0			
Comment:					
Alt Name:					
<u>Construction Record - Casing</u>					
Casing ID:		1007813870			
Layer:		1			
Material:		5			
Open Hole or Material:		PLASTIC			
Depth From:		0.0			
Depth To:		31.0			
Casing Diameter:		4.03000020980835			
Casing Diameter UOM:		cm			
Casing Depth UOM:		m			
<u>Construction Record - Screen</u>					
Screen ID:		1007814346			
Layer:		1			
Slot:		10			
Screen Top Depth:		3.0999999046325684			
Screen End Depth:		6.099999904632568			
Screen Material:		5			
Screen Depth UOM:		m			
Screen Diameter UOM:		cm			
Screen Diameter:		4.820000171661377			
<u>Results of Well Yield Testing</u>					

Map Key	Number of Records	Direction/ Distance (m)	Elev/Diff (m)	Site	DB
---------	-------------------	----------------------------	------------------	------	----

Pumping Test Method Desc:

Pump Test ID: 1007814876
Pump Set At:
Static Level:
Final Level After Pumping:
Recommended Pump Depth:
Pumping Rate:
Flowing Rate:
Recommended Pump Rate:
Levels UOM: m
Rate UOM: LPM
Water State After Test Code:
Water State After Test:
Pumping Test Method: 0
Pumping Duration HR:
Pumping Duration MIN:
Flowing:

Hole Diameter

Hole ID: 1007813187
Diameter: 8.25
Depth From: 0.0
Depth To: 6.099999904632568
Hole Depth UOM: m
Hole Diameter UOM: cm

Links

Bore Hole ID: 1007435542	Tag No: A261092
Depth M: 6.1	Contractor: 7241
Year Completed: 2019	Path: 733\7333911.pdf
Well Completed Dt: 2019/02/15	Latitude: 45.4060500598675
Audit No: Z302772	Longitude: -75.7183802875175

62	1 of 2	WSW/218.9	65.8 / 0.92	1006 Wellington Street West Ottawa ON K1Y 2X9	EHS
--------------------	--------	-----------	-------------	--	-----

Order No: 20200106197	Nearest Intersection:
Status: C	Municipality:
Report Type: Standard Report	Client Prov/State: ON
Report Date: 09-JAN-20	Search Radius (km): .25
Date Received: 06-JAN-20	X: -75.723296
Previous Site Name:	Y: 45.4049112
Lot/Building Size:	
Additional Info Ordered: Fire Insur. Maps and/or Site Plans	

62	2 of 2	WSW/218.9	65.8 / 0.92	1006 Wellington Street West Ottawa ON K1Y 2X9	EHS
--------------------	--------	-----------	-------------	--	-----

Order No: 20200106197	Nearest Intersection:
Status: C	Municipality:
Report Type: Standard Report	Client Prov/State: ON
Report Date: 09-JAN-20	Search Radius (km): .25
Date Received: 06-JAN-20	X: -75.723296
Previous Site Name:	Y: 45.4049112
Lot/Building Size:	
Additional Info Ordered: Fire Insur. Maps and/or Site Plans	

Map Key	Number of Records	Direction/ Distance (m)	Elev/Diff (m)	Site	DB
63	1 of 6	NNW/221.4	60.9 / -4.00	City of Ottawa 141 Bayview Road Ottawa ON K0A 3M0	GEN
Generator No:		ON9989316			
SIC Code:		562110			
SIC Description:		WASTE COLLECTION			
Approval Years:		2016			
PO Box No:					
Country:		Canada			
Status:					
Co Admin:		Jordan Hass			
Choice of Contact:		CO_OFFICIAL			
Phone No Admin:		613-580-2424 Ext.			
Contaminated Facility:		No			
MHSW Facility:		No			
<u>Detail(s)</u>					
Waste Class:		150			
Waste Class Name:		INERT INORGANIC WASTES			
63	2 of 6	NNW/221.4	60.9 / -4.00	Strivetech Elevator Services Inc. 141 Bayview Road Ottawa ON K1Y 4M3	GEN
Generator No:		ON6693415			
SIC Code:		238291			
SIC Description:		ELEVATOR AND ESCALATOR INSTALLATION CONTRACTORS			
Approval Years:		2015			
PO Box No:					
Country:		Canada			
Status:					
Co Admin:		Ysaac Lopez			
Choice of Contact:		CO_ADMIN			
Phone No Admin:		6133661649 Ext.			
Contaminated Facility:		No			
MHSW Facility:		No			
<u>Detail(s)</u>					
Waste Class:		251			
Waste Class Name:		OIL SKIMMINGS & SLUDGES			
63	3 of 6	NNW/221.4	60.9 / -4.00	City of Ottawa RPAM 141 Bayview Road Ottawa ON K0A 3M0	GEN
Generator No:		ON9989316			
SIC Code:					
SIC Description:					
Approval Years:		As of Dec 2018			
PO Box No:					
Country:		Canada			
Status:		Registered			
Co Admin:					
Choice of Contact:					
Phone No Admin:					
Contaminated Facility:					
MHSW Facility:					
<u>Detail(s)</u>					

Map Key	Number of Records	Direction/ Distance (m)	Elev/Diff (m)	Site	DB
Waste Class:		150 L			
Waste Class Name:		Inert organic wastes			
63	4 of 6	NNW/221.4	60.9 / -4.00	City of Ottawa RPAM 141 Bayview Road Ottawa ON K0A 3M0	GEN
Generator No:		ON9989316			
SIC Code:					
SIC Description:					
Approval Years:		As of Jul 2020			
PO Box No:					
Country:		Canada			
Status:		Registered			
Co Admin:					
Choice of Contact:					
Phone No Admin:					
Contaminated Facility:					
MHSW Facility:					
<u>Detail(s)</u>					
Waste Class:		150 L			
Waste Class Name:		Inert organic wastes			
63	5 of 6	NNW/221.4	60.9 / -4.00	City of Ottawa RPAM 141 Bayview Road Ottawa ON K0A 3M0	GEN
Generator No:		ON9989316			
SIC Code:					
SIC Description:					
Approval Years:		As of Nov 2021			
PO Box No:					
Country:		Canada			
Status:		Registered			
Co Admin:					
Choice of Contact:					
Phone No Admin:					
Contaminated Facility:					
MHSW Facility:					
<u>Detail(s)</u>					
Waste Class:		150 L			
Waste Class Name:		Inert organic wastes			
63	6 of 6	NNW/221.4	60.9 / -4.00	City of Ottawa RPAM 141 Bayview Road Ottawa ON K0A 3M0	GEN
Generator No:		ON9989316			
SIC Code:					
SIC Description:					
Approval Years:		As of Oct 2022			
PO Box No:					
Country:		Canada			
Status:		Registered			
Co Admin:					
Choice of Contact:					
Phone No Admin:					

Map Key	Number of Records	Direction/ Distance (m)	Elev/Diff (m)	Site	DB
Contaminated Facility: MHSW Facility:					
Detail(s)					
Waste Class:		150 L			
Waste Class Name:		INERT INORGANIC WASTES			
64	1 of 1	S/222.9	68.9 / 4.06	62 Spadina Ave Ottawa ON K1Y 2B6	EHS
Order No:	20040116008	Nearest Intersection:		Lavrel St	
Status:	C	Municipality:			
Report Type:	Complete Report	Client Prov/State:		ON	
Report Date:	1/26/04	Search Radius (km):		0.25	
Date Received:	1/16/04	X:		-75.720766	
Previous Site Name:		Y:		45.404235	
Lot/Building Size:					
Additional Info Ordered:					
65	1 of 1	E/225.1	63.9 / -0.95	73 Breezehill Ave North Ottawa Ontario Ottawa ON K1Y 2H6	EHS
Order No:	20190129049	Nearest Intersection:			
Status:	C	Municipality:			
Report Type:	Standard Report	Client Prov/State:		ON	
Report Date:	01-FEB-19	Search Radius (km):		.25	
Date Received:	29-JAN-19	X:		-75.718268	
Previous Site Name:		Y:		45.406057	
Lot/Building Size:					
Additional Info Ordered:	Fire Insur. Maps and/or Site Plans				
66	1 of 1	E/227.5	63.9 / -0.95	ENBRIDGE GAS INC 73 BREEZEHILL AVE N.,OTTAWA,ON,K1Y 2H6, CA ON	PINC
Incident Id:		Pipe Material:			
Incident No:	2702886	Fuel Category:			
Incident Reported Dt:	10/17/2019	Health Impact:			
Type:	FS-Pipeline Incident	Environment Impact:			
Status Code:		Property Damage:			
Tank Status:	Pipeline Damage Reason Est	Service Interrupt:			
Task No:		Enforce Policy:			
Spills Action Centre:		Public Relation:			
Fuel Type:		Pipeline System:			
Fuel Occurrence Tp:		PSIG:			
Date of Occurrence:		Attribute Category:			
Occurrence Start Dt:		Regulator Location:			
Depth:		Method Details:			
Customer Acct Name:	ENBRIDGE GAS INC				
Incident Address:	73 BREEZEHILL AVE N.,OTTAWA,ON,K1Y 2H6,CA				
Operation Type:					
Pipeline Type:					
Regulator Type:					
Summary:					
Reported By:					
Affiliation:					
Occurrence Desc:					
Damage Reason:					
Notes:					

Map Key	Number of Records	Direction/ Distance (m)	Elev/Diff (m)	Site	DB
67	1 of 1	N/228.2	59.7 / -5.14	801 ALBERT STREET OTTAWA ON	WWIS
Well ID: 7265887 Construction Date: Use 1st: Monitoring Use 2nd: Final Well Status: Observation Wells Water Type: Casing Material: Audit No: Z227944 Tag: A183865 Constructn Method: Elevation (m): Elevatn Reliability: Depth to Bedrock: Well Depth: Overburden/Bedrock: Pump Rate: Static Water Level: Clear/Cloudy: Municipality: OTTAWA CITY Site Info:		Flowing (Y/N): Flow Rate: Data Entry Status: Data Src: Date Received: 04-Jul-2016 00:00:00 Selected Flag: TRUE Abandonment Rec: Contractor: 7328 Form Version: 7 Owner: County: OTTAWA-CARLETON Lot: Concession: Concession Name: Easting NAD83: Northing NAD83: Zone: UTM Reliability:			
PDF URL (Map):					
<u>Additional Detail(s) (Map)</u>					
Well Completed Date: 2015/11/24 Year Completed: 2015 Depth (m): 14.73 Latitude: 45.4082194024584 Longitude: -75.721231939794 Path:					
<u>Bore Hole Information</u>					
Bore Hole ID: 1006098910 DP2BR: Spatial Status: Code OB: Code OB Desc: Open Hole: Cluster Kind: Date Completed: 24-Nov-2015 00:00:00 Remarks: Loc Method Desc: on Water Well Record Elevrc Desc: Location Source Date: Improvement Location Source: Improvement Location Method: Source Revision Comment: Supplier Comment:		Elevation: Elevrc: Zone: 18 East83: 443561.00 North83: 5028553.00 Org CS: UTM83 UTMRC: 4 UTMRC Desc: margin of error : 30 m - 100 m Location Method: wwr			
<u>Overburden and Bedrock</u>					
<u>Materials Interval</u>					
Formation ID: 1006123221 Layer: 2 Color:					

Map Key	Number of Records	Direction/ Distance (m)	Elev/Diff (m)	Site	DB
General Color:					
Mat1:		34			
Most Common Material:		TILL			
Mat2:					
Mat2 Desc:					
Mat3:					
Mat3 Desc:					
Formation Top Depth:		4.400000095367432			
Formation End Depth:		14.729999542236328			
Formation End Depth UOM:		m			
<u>Overburden and Bedrock</u>					
<u>Materials Interval</u>					
Formation ID:		1006123220			
Layer:		1			
Color:					
General Color:					
Mat1:		01			
Most Common Material:		FILL			
Mat2:					
Mat2 Desc:					
Mat3:					
Mat3 Desc:					
Formation Top Depth:		0.0			
Formation End Depth:		4.400000095367432			
Formation End Depth UOM:		m			
<u>Annular Space/Abandonment</u>					
<u>Sealing Record</u>					
Plug ID:		1006123228			
Layer:		1			
Plug From:		0.30000001192092896			
Plug To:		2.299999952316284			
Plug Depth UOM:		m			
<u>Annular Space/Abandonment</u>					
<u>Sealing Record</u>					
Plug ID:		1006123229			
Layer:		2			
Plug From:		10.699999809265137			
Plug To:		14.729999542236328			
Plug Depth UOM:		m			
<u>Method of Construction & Well</u>					
<u>Use</u>					
Method Construction ID:		1006123227			
Method Construction Code:		F			
Method Construction:		H.S.A.			
Other Method Construction:					
<u>Pipe Information</u>					
Pipe ID:		1006123219			
Casing No:		0			
Comment:					
Alt Name:					

Map Key	Number of Records	Direction/ Distance (m)	Elev/Diff (m)	Site	DB
---------	-------------------	----------------------------	------------------	------	----

Construction Record - Casing

Casing ID: 1006123224
Layer: 1
Material: 5
Open Hole or Material: PLASTIC
Depth From: 0.0
Depth To: 7.619999885559082
Casing Diameter: 5.079999923706055
Casing Diameter UOM: cm
Casing Depth UOM: m

Construction Record - Screen

Screen ID: 1006123225
Layer: 1
Slot: 10
Screen Top Depth: 7.619999885559082
Screen End Depth: 10.699999809265137
Screen Material: 5
Screen Depth UOM: m
Screen Diameter UOM: cm
Screen Diameter: 5.889999866485596

Water Details

Water ID: 1006123223
Layer: 1
Kind Code: 8
Kind: Untested
Water Found Depth: 7.929999828338623
Water Found Depth UOM: m

Hole Diameter

Hole ID: 1006123222
Diameter: 20.299999237060547
Depth From: 0.0
Depth To: 14.729999542236328
Hole Depth UOM: m
Hole Diameter UOM: cm

Links

Bore Hole ID: 1006098910	Tag No: A183865
Depth M: 14.73	Contractor: 7328
Year Completed: 2015	Path: 726\7265887.pdf
Well Completed Dt: 2015/11/24	Latitude: 45.4082194024584
Audit No: Z227944	Longitude: -75.721231939794

68	1 of 1	NNE/228.4	59.8 / -5.05	ON	WWIS
--------------------	--------	-----------	--------------	----	------

Well ID: 7372054	Flowing (Y/N):
Construction Date:	Flow Rate:
Use 1st:	Data Entry Status: Yes
Use 2nd:	Data Src:
Final Well Status:	Date Received: 02-Nov-2020 00:00:00
Water Type:	Selected Flag: TRUE
Casing Material:	Abandonment Rec:
Audit No: Z334201	Contractor: 7659
Tag:	Form Version: 7

Map Key	Number of Records	Direction/ Distance (m)	Elev/Diff (m)	Site	DB
Constructn Method: Elevation (m): Elevatn Reliability: Depth to Bedrock: Well Depth: Overburden/Bedrock: Pump Rate: Static Water Level: Clear/Cloudy: Municipality: Site Info:		NEPEAN TOWNSHIP		Owner: County: OTTAWA-CARLETON Lot: Concession: Concession Name: Easting NAD83: Northing NAD83: Zone: UTM Reliability:	

Bore Hole Information

Bore Hole ID:	1008499420	Elevation:	
DP2BR:		Elevrc:	
Spatial Status:		Zone:	18
Code OB:		East83:	443615.00
Code OB Desc:		North83:	5028548.00
Open Hole:		Org CS:	UTM83
Cluster Kind:		UTMRC:	4
Date Completed:	05-Oct-2020 00:00:00	UTMRC Desc:	margin of error : 30 m - 100 m
Remarks:		Location Method:	wwr
Loc Method Desc:	on Water Well Record		
Elevrc Desc:			
Location Source Date:			
Improvement Location Source:			
Improvement Location Method:			
Source Revision Comment:			
Supplier Comment:			

Links

Bore Hole ID:	1008499420	Tag No:	
Depth M:		Contractor:	7659
Year Completed:	2020	Path:	
Well Completed Dt:	2020/10/05	Latitude:	45.4081787546219
Audit No:	Z334201	Longitude:	-75.7205413584594

69	1 of 2	W/229.7	62.9 / -2.00	52 Garland Street Ottawa ON K1Y 2A7	EHS
Order No:	20200616193	Nearest Intersection:			
Status:	C	Municipality:			
Report Type:	Standard Select Report	Client Prov/State:	ON		
Report Date:	19-JUN-20	Search Radius (km):	.25		
Date Received:	16-JUN-20	X:	-75.72407		
Previous Site Name:		Y:	45.4062778		
Lot/Building Size:					
Additional Info Ordered:	Title Searches				

69	2 of 2	W/229.7	62.9 / -2.00	52 Garland Street Ottawa ON K1Y 2A7	EHS
Order No:	20200616193	Nearest Intersection:			
Status:	C	Municipality:			
Report Type:	Standard Select Report	Client Prov/State:	ON		
Report Date:	19-JUN-20	Search Radius (km):	.25		
Date Received:	16-JUN-20	X:	-75.72407		
Previous Site Name:		Y:	45.4062778		
Lot/Building Size:					
Additional Info Ordered:	Title Searches				

Map Key	Number of Records	Direction/ Distance (m)	Elev/Diff (m)	Site	DB
70	1 of 1	WNW/231.1	61.9 / -2.95	27 O'Meara Street Ottawa ON K1Y 2S8	EHS
Order No:	20190712049			Nearest Intersection:	
Status:	C			Municipality:	
Report Type:	Standard Express Report			Client Prov/State:	ON
Report Date:	12-JUL-19			Search Radius (km):	.25
Date Received:	12-JUL-19			X:	-75.7239246
Previous Site Name:				Y:	45.406859
Lot/Building Size:					
Additional Info Ordered:					
71	1 of 1	E/232.8	62.9 / -2.00	73 Breezehill Ave N Ottawa ON	WWIS
Well ID:	7333913			Flowing (Y/N):	
Construction Date:				Flow Rate:	
Use 1st:	Monitoring and Test Hole			Data Entry Status:	
Use 2nd:				Data Src:	
Final Well Status:	Monitoring and Test Hole			Date Received:	15-Apr-2019 00:00:00
Water Type:				Selected Flag:	TRUE
Casing Material:				Abandonment Rec:	
Audit No:	Z302773			Contractor:	7241
Tag:	A261094			Form Version:	7
Constructn Method:				Owner:	
Elevation (m):				County:	OTTAWA-CARLETON
Elevatn Reliability:				Lot:	
Depth to Bedrock:				Concession:	
Well Depth:				Concession Name:	
Overburden/Bedrock:				Easting NAD83:	
Pump Rate:				Northing NAD83:	
Static Water Level:				Zone:	
Clear/Cloudy:				UTM Reliability:	
Municipality:	NEPEAN TOWNSHIP				
Site Info:					
PDF URL (Map):					
Additional Detail(s) (Map)					
Well Completed Date:	2019/02/15				
Year Completed:	2019				
Depth (m):	6.1				
Latitude:	45.4062044356553				
Longitude:	-75.7181650095345				
Path:					
Bore Hole Information					
Bore Hole ID:	1007435548			Elevation:	
DP2BR:				Elevrc:	
Spatial Status:				Zone:	18
Code OB:				East83:	443799.00
Code OB Desc:				North83:	5028327.00
Open Hole:				Org CS:	UTM83
Cluster Kind:				UTMRC:	4
Date Completed:	15-Feb-2019 00:00:00			UTMRC Desc:	margin of error : 30 m - 100 m
Remarks:				Location Method:	wwr
Loc Method Desc:	on Water Well Record				
Elevrc Desc:					

Map Key	Number of Records	Direction/ Distance (m)	Elev/Diff (m)	Site	DB
<i>Location Source Date:</i>					
<i>Improvement Location Source:</i>					
<i>Improvement Location Method:</i>					
<i>Source Revision Comment:</i>					
<i>Supplier Comment:</i>					
<u>Overburden and Bedrock</u>					
<u>Materials Interval</u>					
Formation ID:		1007811215			
Layer:		2			
Color:		6			
General Color:		BROWN			
Mat1:		05			
Most Common Material:		CLAY			
Mat2:		06			
Mat2 Desc:		SILT			
Mat3:		85			
Mat3 Desc:		SOFT			
Formation Top Depth:		1.8300000429153442			
Formation End Depth:		3.0999999046325684			
Formation End Depth UOM:		m			
<u>Overburden and Bedrock</u>					
<u>Materials Interval</u>					
Formation ID:		1007811216			
Layer:		3			
Color:		2			
General Color:		GREY			
Mat1:		05			
Most Common Material:		CLAY			
Mat2:		06			
Mat2 Desc:		SILT			
Mat3:		85			
Mat3 Desc:		SOFT			
Formation Top Depth:		3.0999999046325684			
Formation End Depth:		6.099999904632568			
Formation End Depth UOM:		m			
<u>Overburden and Bedrock</u>					
<u>Materials Interval</u>					
Formation ID:		1007811214			
Layer:		1			
Color:		6			
General Color:		BROWN			
Mat1:		01			
Most Common Material:		FILL			
Mat2:					
Mat2 Desc:					
Mat3:		79			
Mat3 Desc:		PACKED			
Formation Top Depth:		0.0			
Formation End Depth:		1.8300000429153442			
Formation End Depth UOM:		m			
<u>Annular Space/Abandonment</u>					
<u>Sealing Record</u>					
Plug ID:		1007812394			
Layer:		3			

Map Key	Number of Records	Direction/ Distance (m)	Elev/Diff (m)	Site	DB
Plug From:		2.740000009536743			
Plug To:		6.099999904632568			
Plug Depth UOM:		m			
<u>Annular Space/Abandonment Sealing Record</u>					
Plug ID:		1007812392			
Layer:		1			
Plug From:		0.0			
Plug To:		0.3100000023841858			
Plug Depth UOM:		m			
<u>Annular Space/Abandonment Sealing Record</u>					
Plug ID:		1007812393			
Layer:		2			
Plug From:		0.3100000023841858			
Plug To:		2.740000009536743			
Plug Depth UOM:		m			
<u>Method of Construction & Well Use</u>					
Method Construction ID:		1007813481			
Method Construction Code:		B			
Method Construction:		Other Method			
Other Method Construction:		Direct Push			
<u>Pipe Information</u>					
Pipe ID:		1007810013			
Casing No:		0			
Comment:					
Alt Name:					
<u>Construction Record - Casing</u>					
Casing ID:		1007813872			
Layer:		1			
Material:		5			
Open Hole or Material:		PLASTIC			
Depth From:		0.0			
Depth To:		3.0999999046325684			
Casing Diameter:		4.03000020980835			
Casing Diameter UOM:		cm			
Casing Depth UOM:		m			
<u>Construction Record - Screen</u>					
Screen ID:		1007814348			
Layer:		1			
Slot:		10			
Screen Top Depth:		3.0999999046325684			
Screen End Depth:		6.099999904632568			
Screen Material:		5			
Screen Depth UOM:		m			
Screen Diameter UOM:		cm			
Screen Diameter:		4.820000171661377			

Map Key	Number of Records	Direction/ Distance (m)	Elev/Diff (m)	Site	DB
---------	-------------------	-------------------------	---------------	------	----

Results of Well Yield Testing

Pumping Test Method Desc:
Pump Test ID: 1007814878
Pump Set At:
Static Level:
Final Level After Pumping:
Recommended Pump Depth:
Pumping Rate:
Flowing Rate:
Recommended Pump Rate:
Levels UOM: m
Rate UOM: LPM
Water State After Test Code:
Water State After Test:
Pumping Test Method: 0
Pumping Duration HR:
Pumping Duration MIN:
Flowing:

Hole Diameter

Hole ID: 1007813189
Diameter: 8.25
Depth From: 0.0
Depth To: 6.099999904632568
Hole Depth UOM: m
Hole Diameter UOM: cm

Links

Bore Hole ID: 1007435548	Tag No: A261094
Depth M: 6.1	Contractor: 7241
Year Completed: 2019	Path: 733\7333913.pdf
Well Completed Dt: 2019/02/15	Latitude: 45.4062044356553
Audit No: Z302773	Longitude: -75.7181650095345

72	1 of 1	E/233.0	63.9 / -0.95	73 Breezehill Ave N Ottawa ON	WWIS
Well ID: 7333875				Flowing (Y/N):	
Construction Date:				Flow Rate:	
Use 1st: Monitoring and Test Hole				Data Entry Status:	
Use 2nd:				Data Src:	
Final Well Status: Monitoring and Test Hole				Date Received: 15-Apr-2019 00:00:00	
Water Type:				Selected Flag: TRUE	
Casing Material:				Abandonment Rec:	
Audit No: Z302759				Contractor: 7241	
Tag: A261253				Form Version: 7	
Constructn Method:				Owner:	
Elevation (m):				County: OTTAWA-CARLETON	
Elevatn Reliabilty:				Lot:	
Depth to Bedrock:				Concession:	
Well Depth:				Concession Name:	
Overburden/Bedrock:				Easting NAD83:	
Pump Rate:				Northing NAD83:	
Static Water Level:				Zone:	
Clear/Cloudy:				UTM Reliability:	
Municipality: OTTAWA CITY					
Site Info:					

PDF URL (Map):

Map Key	Number of Records	Direction/ Distance (m)	Elev/Diff (m)	Site	DB
---------	-------------------	----------------------------	------------------	------	----

Additional Detail(s) (Map)

Well Completed Date: 2019/03/06
Year Completed: 2019
Depth (m): 1.85928
Latitude: 45.4060964287436
Longitude: -75.7181636408839
Path:

Bore Hole Information

Bore Hole ID:	1007435434	Elevation:	
DP2BR:		Elevrc:	
Spatial Status:		Zone:	18
Code OB:		East83:	443799.00
Code OB Desc:		North83:	5028315.00
Open Hole:		Org CS:	UTM83
Cluster Kind:		UTMRC:	4
Date Completed:	06-Mar-2019 00:00:00	UTMRC Desc:	margin of error : 30 m - 100 m
Remarks:		Location Method:	wwr
Loc Method Desc:	on Water Well Record		
Elevrc Desc:			
Location Source Date:			
Improvement Location Source:			
Improvement Location Method:			
Source Revision Comment:			
Supplier Comment:			

Overburden and Bedrock

Materials Interval

Formation ID: 1007962885
Layer: 2
Color: 6
General Color: BROWN
Mat1: 28
Most Common Material: SAND
Mat2: 12
Mat2 Desc: STONES
Mat3: 11
Mat3 Desc: GRAVEL
Formation Top Depth: 0.3100000023841858
Formation End Depth: 2.7899999618530273
Formation End Depth UOM: ft

Overburden and Bedrock

Materials Interval

Formation ID: 1007962884
Layer: 1
Color: 8
General Color: BLACK
Mat1: 27
Most Common Material: OTHER
Mat2: 11
Mat2 Desc: GRAVEL
Mat3: 66
Mat3 Desc: DENSE
Formation Top Depth: 0.0
Formation End Depth: 0.3100000023841858
Formation End Depth UOM: ft

Map Key	Number of Records	Direction/ Distance (m)	Elev/Diff (m)	Site	DB
<u>Overburden and Bedrock Materials Interval</u>					
Formation ID:		1007962886			
Layer:		3			
Color:		2			
General Color:		GREY			
Mat1:		05			
Most Common Material:		CLAY			
Mat2:		06			
Mat2 Desc:		SILT			
Mat3:		85			
Mat3 Desc:		SOFT			
Formation Top Depth:		2.7899999618530273			
Formation End Depth:		6.099999904632568			
Formation End Depth UOM:		ft			
<u>Annular Space/Abandonment Sealing Record</u>					
Plug ID:		1007964158			
Layer:		1			
Plug From:		0.0			
Plug To:		0.3100000023841858			
Plug Depth UOM:		ft			
<u>Annular Space/Abandonment Sealing Record</u>					
Plug ID:		1007964160			
Layer:		3			
Plug From:		2.8299999237060547			
Plug To:		6.099999904632568			
Plug Depth UOM:		ft			
<u>Annular Space/Abandonment Sealing Record</u>					
Plug ID:		1007964159			
Layer:		2			
Plug From:		0.3100000023841858			
Plug To:		2.8299999237060547			
Plug Depth UOM:		ft			
<u>Method of Construction & Well Use</u>					
Method Construction ID:		1007965415			
Method Construction Code:		B			
Method Construction:		Other Method			
Other Method Construction:		Direct Push			
<u>Pipe Information</u>					
Pipe ID:		1007961918			
Casing No:		0			
Comment:					
Alt Name:					

<i>Map Key</i>	<i>Number of Records</i>	<i>Direction/ Distance (m)</i>	<i>Elev/Diff (m)</i>	<i>Site</i>	<i>DB</i>
<u>Construction Record - Casing</u>					
Casing ID:		1007965893			
Layer:		1			
Material:		5			
Open Hole or Material:		PLASTIC			
Depth From:		0.0			
Depth To:		3.0999999046325684			
Casing Diameter:		4.03000020980835			
Casing Diameter UOM:		Inch			
Casing Depth UOM:		ft			
<u>Construction Record - Screen</u>					
Screen ID:		1007966475			
Layer:		1			
Slot:		10			
Screen Top Depth:		3.0999999046325684			
Screen End Depth:		6.099999904632568			
Screen Material:		5			
Screen Depth UOM:		ft			
Screen Diameter UOM:		inch			
Screen Diameter:		4.820000171661377			
<u>Results of Well Yield Testing</u>					
Pumping Test Method Desc:					
Pump Test ID:		1007967090			
Pump Set At:					
Static Level:					
Final Level After Pumping:					
Recommended Pump Depth:					
Pumping Rate:					
Flowing Rate:					
Recommended Pump Rate:					
Levels UOM:		ft			
Rate UOM:		GPM			
Water State After Test Code:					
Water State After Test:					
Pumping Test Method:		0			
Pumping Duration HR:					
Pumping Duration MIN:					
Flowing:					
<u>Hole Diameter</u>					
Hole ID:		1007964867			
Diameter:		8.25			
Depth From:		0.0			
Depth To:		6.099999904632568			
Hole Depth UOM:		ft			
Hole Diameter UOM:		Inch			
<u>Links</u>					
Bore Hole ID:	1007435434			Tag No:	A261253
Depth M:	1.85928			Contractor:	7241
Year Completed:	2019			Path:	733\7333875.pdf
Well Completed Dt:	2019/03/06			Latitude:	45.4060964287436
Audit No:	Z302759			Longitude:	-75.7181636408839

Map Key	Number of Records	Direction/ Distance (m)	Elev/Diff (m)	Site	DB
73	1 of 1	NNE/238.3	59.8 / -5.05	1035 Somerset Street W Ottawa ON K1Y	EHS
Order No:	20181019183			Nearest Intersection:	
Status:	C			Municipality:	
Report Type:	Custom Report			Client Prov/State:	ON
Report Date:	26-OCT-18			Search Radius (km):	.25
Date Received:	19-OCT-18			X:	-75.720689
Previous Site Name:				Y:	45.408288
Lot/Building Size:					
Additional Info Ordered:	Fire Insur. Maps and/or Site Plans; Title Searches; City Directory				

Map Key	Number of Records	Direction/ Distance (m)	Elev/Diff (m)	Site	DB
74	1 of 1	WNW/241.5	61.0 / -3.87	128 BAYVIEW ROAD Ottawa ON	WWIS
Well ID:	7296772			Flowing (Y/N):	
Construction Date:				Flow Rate:	
Use 1st:	Test Hole			Data Entry Status:	
Use 2nd:	Monitoring			Data Src:	
Final Well Status:	Abandoned-Other			Date Received:	05-Oct-2017 00:00:00
Water Type:				Selected Flag:	TRUE
Casing Material:				Abandonment Rec:	Yes
Audit No:	Z258505			Contractor:	7241
Tag:	A156173			Form Version:	7
Constructn Method:				Owner:	
Elevation (m):				County:	OTTAWA-CARLETON
Elevatn Reliabilty:				Lot:	
Depth to Bedrock:				Concession:	
Well Depth:				Concession Name:	
Overburden/Bedrock:				Easting NAD83:	
Pump Rate:				Northing NAD83:	
Static Water Level:				Zone:	
Clear/Cloudy:				UTM Reliability:	
Municipality:	OTTAWA CITY				
Site Info:					

PDF URL (Map):

Additional Detail(s) (Map)

Well Completed Date: 2017/06/20
Year Completed: 2017
Depth (m):
Latitude: 45.4073665890532
Longitude: -75.7237129484553
Path:

Bore Hole Information

Bore Hole ID:	1006759439	Elevation:	
DP2BR:		Elevrc:	
Spatial Status:		Zone:	18
Code OB:		East83:	443366.00
Code OB Desc:		North83:	5028460.00
Open Hole:		Org CS:	UTM83
Cluster Kind:		UTMRC:	4
Date Completed:	20-Jun-2017 00:00:00	UTMRC Desc:	margin of error : 30 m - 100 m
Remarks:		Location Method:	wwr
Loc Method Desc:	on Water Well Record		
Elevrc Desc:			
Location Source Date:			
Improvement Location Source:			

Map Key	Number of Records	Direction/ Distance (m)	Elev/Diff (m)	Site	DB
<i>Improvement Location Method:</i>					
<i>Source Revision Comment:</i>					
<i>Supplier Comment:</i>					
<u>Overburden and Bedrock</u>					
<u>Materials Interval</u>					
<i>Formation ID:</i>		1006913037			
<i>Layer:</i>					
<i>Color:</i>					
<i>General Color:</i>					
<i>Mat1:</i>					
<i>Most Common Material:</i>					
<i>Mat2:</i>					
<i>Mat2 Desc:</i>					
<i>Mat3:</i>					
<i>Mat3 Desc:</i>					
<i>Formation Top Depth:</i>					
<i>Formation End Depth:</i>					
<i>Formation End Depth UOM:</i>		ft			
<u>Annular Space/Abandonment</u>					
<u>Sealing Record</u>					
<i>Plug ID:</i>		1006913045			
<i>Layer:</i>		1			
<i>Plug From:</i>		0.0			
<i>Plug To:</i>		1.0			
<i>Plug Depth UOM:</i>		ft			
<u>Annular Space/Abandonment</u>					
<u>Sealing Record</u>					
<i>Plug ID:</i>		1006913047			
<i>Layer:</i>		3			
<i>Plug From:</i>		4.0			
<i>Plug To:</i>		25.0			
<i>Plug Depth UOM:</i>		ft			
<u>Annular Space/Abandonment</u>					
<u>Sealing Record</u>					
<i>Plug ID:</i>		1006913046			
<i>Layer:</i>		2			
<i>Plug From:</i>		1.0			
<i>Plug To:</i>		4.0			
<i>Plug Depth UOM:</i>		ft			
<u>Method of Construction & Well</u>					
<u>Use</u>					
<i>Method Construction ID:</i>		1006913044			
<i>Method Construction Code:</i>		B			
<i>Method Construction:</i>		Other Method			
<i>Other Method Construction:</i>		HAND PULL			
<u>Pipe Information</u>					
<i>Pipe ID:</i>		1006913036			
<i>Casing No:</i>		0			
<i>Comment:</i>					

Map Key	Number of Records	Direction/ Distance (m)	Elev/Diff (m)	Site	DB
Alt Name:					
<u>Construction Record - Casing</u>					
Casing ID:		1006913040			
Layer:		1			
Material:		5			
Open Hole or Material:		PLASTIC			
Depth From:		0.0			
Depth To:		5.0			
Casing Diameter:		2.066999912261963			
Casing Diameter UOM:		inch			
Casing Depth UOM:		ft			
<u>Construction Record - Screen</u>					
Screen ID:		1006913041			
Layer:					
Slot:					
Screen Top Depth:					
Screen End Depth:					
Screen Material:					
Screen Depth UOM:		ft			
Screen Diameter UOM:		inch			
Screen Diameter:					
<u>Water Details</u>					
Water ID:		1006913039			
Layer:					
Kind Code:					
Kind:					
Water Found Depth:					
Water Found Depth UOM:		ft			
<u>Hole Diameter</u>					
Hole ID:		1006913038			
Diameter:		3.0			
Depth From:		0.0			
Depth To:		6.0			
Hole Depth UOM:		ft			
Hole Diameter UOM:		inch			
<u>Links</u>					
Bore Hole ID:	1006759439			Tag No:	A156173
Depth M:				Contractor:	7241
Year Completed:	2017			Path:	729\7296772.pdf
Well Completed Dt:	2017/06/20			Latitude:	45.4073665890532
Audit No:	Z258505			Longitude:	-75.7237129484553

75	1 of 1	WNW/243.7	61.0 / -3.87	128 BAYVIEW AVE. OTTAWA ON	WWIS
Well ID:	7267505			Flowing (Y/N):	
Construction Date:				Flow Rate:	
Use 1st:	Monitoring and Test Hole			Data Entry Status:	
Use 2nd:	0			Data Src:	
Final Well Status:	Monitoring and Test Hole			Date Received:	21-Jul-2016 00:00:00
Water Type:				Selected Flag:	TRUE

Map Key	Number of Records	Direction/ Distance (m)	Elev/Diff (m)	Site	DB
Casing Material:				Abandonment Rec:	
Audit No:	Z229794			Contractor:	7241
Tag:	A156173			Form Version:	7
Constructn Method:				Owner:	
Elevation (m):				County:	OTTAWA-CARLETON
Elevatn Reliabilty:				Lot:	
Depth to Bedrock:				Concession:	
Well Depth:				Concession Name:	
Overburden/Bedrock:				Easting NAD83:	
Pump Rate:				Northing NAD83:	
Static Water Level:				Zone:	
Clear/Cloudy:				UTM Reliability:	
Municipality:		OTTAWA CITY			
Site Info:					
PDF URL (Map):					
Additional Detail(s) (Map)					
Well Completed Date:		2016/06/23			
Year Completed:		2016			
Depth (m):		7.62			
Latitude:		45.407438836441			
Longitude:		-75.7236755346914			
Path:					
Bore Hole Information					
Bore Hole ID:	1006166333			Elevation:	
DP2BR:				Elevrc:	
Spatial Status:				Zone:	18
Code OB:				East83:	443369.00
Code OB Desc:				North83:	5028468.00
Open Hole:				Org CS:	UTM83
Cluster Kind:				UTMRC:	4
Date Completed:	23-Jun-2016 00:00:00			UTMRC Desc:	margin of error : 30 m - 100 m
Remarks:				Location Method:	wwr
Loc Method Desc:		on Water Well Record			
Elevrc Desc:					
Location Source Date:					
Improvement Location Source:					
Improvement Location Method:					
Source Revision Comment:					
Supplier Comment:					
Overburden and Bedrock					
Materials Interval					
Formation ID:	1006175841				
Layer:	1				
Color:	6				
General Color:	BROWN				
Mat1:	27				
Most Common Material:	OTHER				
Mat2:	11				
Mat2 Desc:	GRAVEL				
Mat3:	66				
Mat3 Desc:	DENSE				
Formation Top Depth:	0.0				
Formation End Depth:	0.3100000023841858				
Formation End Depth UOM:	m				

Map Key	Number of Records	Direction/ Distance (m)	Elev/Diff (m)	Site	DB
<u>Overburden and Bedrock Materials Interval</u>					
Formation ID:		1006175843			
Layer:		3			
Color:		2			
General Color:		GREY			
Mat1:		15			
Most Common Material:		LIMESTONE			
Mat2:					
Mat2 Desc:					
Mat3:		74			
Mat3 Desc:		LAYERED			
Formation Top Depth:		1.2200000286102295			
Formation End Depth:		7.619999885559082			
Formation End Depth UOM:		m			
<u>Overburden and Bedrock Materials Interval</u>					
Formation ID:		1006175842			
Layer:		2			
Color:		6			
General Color:		BROWN			
Mat1:		01			
Most Common Material:		FILL			
Mat2:		28			
Mat2 Desc:		SAND			
Mat3:		77			
Mat3 Desc:		LOOSE			
Formation Top Depth:		0.3100000023841858			
Formation End Depth:		1.2200000286102295			
Formation End Depth UOM:		m			
<u>Annular Space/Abandonment Sealing Record</u>					
Plug ID:		1006175852			
Layer:		1			
Plug From:		0.0			
Plug To:		0.3100000023841858			
Plug Depth UOM:		m			
<u>Annular Space/Abandonment Sealing Record</u>					
Plug ID:		1006175853			
Layer:		2			
Plug From:		0.3100000023841858			
Plug To:		4.269999980926514			
Plug Depth UOM:		m			
<u>Annular Space/Abandonment Sealing Record</u>					
Plug ID:		1006175854			
Layer:		3			
Plug From:		4.269999980926514			
Plug To:		7.619999885559082			
Plug Depth UOM:		m			
<u>Method of Construction & Well</u>					

<i>Map Key</i>	<i>Number of Records</i>	<i>Direction/ Distance (m)</i>	<i>Elev/Diff (m)</i>	<i>Site</i>	<i>DB</i>
<u>Use</u>					
Method Construction ID:		1006175851			
Method Construction Code:		5			
Method Construction:		Air Percussion			
Other Method Construction:					
<u>Pipe Information</u>					
Pipe ID:		1006175840			
Casing No:		0			
Comment:					
Alt Name:					
<u>Construction Record - Casing</u>					
Casing ID:		1006175847			
Layer:		1			
Material:		5			
Open Hole or Material:		PLASTIC			
Depth From:		0.0			
Depth To:		4.570000171661377			
Casing Diameter:		5.199999809265137			
Casing Diameter UOM:		cm			
Casing Depth UOM:		m			
<u>Construction Record - Screen</u>					
Screen ID:		1006175848			
Layer:		1			
Slot:		10			
Screen Top Depth:		4.570000171661377			
Screen End Depth:		7.619999885559082			
Screen Material:		5			
Screen Depth UOM:		m			
Screen Diameter UOM:		cm			
Screen Diameter:		6.03000020980835			
<u>Water Details</u>					
Water ID:		1006175846			
Layer:					
Kind Code:					
Kind:					
Water Found Depth:					
Water Found Depth UOM:		m			
<u>Hole Diameter</u>					
Hole ID:		1006175845			
Diameter:		7.619999885559082			
Depth From:		1.2200000286102295			
Depth To:		7.619999885559082			
Hole Depth UOM:		m			
Hole Diameter UOM:		cm			
<u>Hole Diameter</u>					
Hole ID:		1006175844			
Diameter:		11.430000305175781			
Depth From:		0.0			

Map Key	Number of Records	Direction/ Distance (m)	Elev/Diff (m)	Site	DB
Depth To: Hole Depth UOM: Hole Diameter UOM:		1.2200000286102295 m cm			
Links					
Bore Hole ID: Depth M: Year Completed: Well Completed Dt: Audit No:		1006166333 7.62 2016 2016/06/23 Z229794		Tag No: Contractor: Path: Latitude: Longitude:	
				A156173 7241 726\7267505.pdf 45.407438836441 -75.7236755346914	
76	1 of 1	W/245.1	61.7 / -3.14	46 Garland St Ottawa ON K1Y2A7	EHS
Order No: Status: Report Type: Report Date: Date Received: Previous Site Name: Lot/Building Size: Additional Info Ordered:		20170113007 C Standard Select Report 19-JAN-17 13-JAN-17 Fire Insur. Maps and/or Site Plans; Title Searches; Topographic Maps; City Directory; Aerial Photos		Nearest Intersection: Municipality: Client Prov/State: Search Radius (km): X: Y:	
				Ottawa ON .25 -75.724255 45.406389	
77	1 of 1	NNE/245.1	59.8 / -5.05	OTTAWA GREENBELT CONSTRUCTION COMPANY LIMITED ON	EASR
Approval No: Status: Date: Record Type: Link Source: Project Type: Full Address: Approval Type: SWP Area Name: PDF URL: PDF Site Location:		R-009-1112749636 REGISTERED 2020-12-15 EASR MOFA Water Taking - Construction Dewatering EASR-Water Taking - Construction Dewatering Rideau Valley		MOE District: Municipality: Latitude: Longitude: Geometry X: Geometry Y:	
				Ottawa 45.40833333 -75.72055556	
78	1 of 1	ESE/245.2	64.9 / 0.00	OTTAWA HYDRO 99 BREEZE HILL AVENUE TRANSFORMER OTTAWA CITY ON	SPL
Ref No: Site No: Incident Dt: Year: Incident Cause: Incident Event: Contaminant Code: Contaminant Name: Contaminant Limit 1: Contam Limit Freq 1: Contaminant UN No 1: Environment Impact: Nature of Impact: Receiving Medium: Receiving Env: MOE Response:		117044 8/11/1995 COOLING SYSTEM LEAK POSSIBLE Soil contamination LAND		Discharger Report: Material Group: Health/Env Conseq: Client Type: Sector Type: Agency Involved: Nearest Watercourse: Site Address: Site District Office: Site Postal Code: Site Region: Site Municipality: Site Lot: Site Conc: Northing: Easting:	
				20101	

Map Key	Number of Records	Direction/ Distance (m)	Elev/Diff (m)	Site	DB
Dt MOE Arvl on Scn: MOE Reported Dt: Dt Document Closed: Incident Reason: Site Name: Site County/District: Site Geo Ref Meth: Incident Summary: Contaminant Qty:	8/11/1995 EQUIPMENT FAILURE			Site Geo Ref Accu: Site Map Datum: SAC Action Class: Source Type: OTTAWA HYDRO: 5 L OF TRANSFORMER OIL TO GRASS & SOIL: CLEANING UP	

79	1 of 1	SSW/249.9	68.8 / 3.92	PRIVATE RESIDENCE 61 IRVING ST. (N.O.S.) OTTAWA CITY ON K1Y 1Z2	SPL
Ref No: Site No: Incident Dt: Year: Incident Cause: Incident Event: Contaminant Code: Contaminant Name: Contaminant Limit 1: Contam Limit Freq 1: Contaminant UN No 1: Environment Impact: Nature of Impact: Receiving Medium: Receiving Env: MOE Response: Dt MOE Arvl on Scn: MOE Reported Dt: Dt Document Closed: Incident Reason: Site Name: Site County/District: Site Geo Ref Meth: Incident Summary: Contaminant Qty:	180327 5/4/2000 OTHER CONTAINER LEAK			Discharger Report: Material Group: Health/Env Conseq: Client Type: Sector Type: Agency Involved: Nearest Watercourse: Site Address: Site District Office: Site Postal Code: Site Region: Site Municipality: Site Lot: Site Conc: Northing: Easting: Site Geo Ref Accu: Site Map Datum: SAC Action Class: Source Type: 20101 CITY OF OTTAWA WORKS	
		POSSIBLE Multi Media Pollution LAND / WATER		RESIDENCE: 90-120L OIL TO DIRT FLOOR/SEWER FROM LEAKY TANK.WORKS CALLED	

Unplottable Summary

Total: **39** Unplottable sites

DB	Company Name/Site Name	Address	City	Postal
CA	City of Ottawa	Bayview Rd	Ottawa ON	
CA	City of Ottawa	Wellington St W	Ottawa ON	
CA	City of Ottawa	Wellington St W	Ottawa ON	
CA	City of Ottawa	Wellington Street	Ottawa ON	
CA	City of Ottawa	Wellington St W	Ottawa ON	
CA	City of Ottawa	Somerset St W	Ottawa ON	
CA	City of Ottawa	Somerset St W	Ottawa ON	
CA	OTTAWA CITY	WELLINGTON STREET	OTTAWA CITY ON	
CA	Garden of the Provinces Park	Wellington Street	Ottawa ON	
CA	CITY	BREEZEHILL AVE.	OTTAWA CITY ON	
CA	PHOENIX HOMES	900 WELLINGTON ST. (SWM)	OTTAWA CITY ON	
CA	R.M. OF OTTAWA-CARLETON	WELLINGTON ST. COMBINED SEWER	OTTAWA CITY ON	
CA	R.M. OF OTTAWA-CARLETON	WELLINGTON ST., VORTEX/DIV.CH.	OTTAWA CITY ON	
CA	OTTAWA CITY	WELLINGTON ST. COMBINED SEWER	OTTAWA CITY ON	
CA	OTTAWA CITY	BAYSWATER AVE.	OTTAWA CITY ON	
CA	R.M. OF OTTAWA CARLETON ARMSTRONG ST.	GARLAND STREET	OTTAWA CITY ON	
CA	R.M. OF OTTAWA-CARLETON	SOMERSET STREET	OTTAWA CITY ON	
CA	OTTAWA CITY	BAYSWATER AVE.	OTTAWA CITY ON	
CA		Wellington Street	Ottawa ON	

CA	R.M. OF OTTAWA-CARLETON, ARMSTRONG ST.	GARLAND STREET	OTTAWA CITY ON	
CONV	POMERLEAU LTD.		ON	
DTNK	CITY OF OTTAWA CITY OF OTTAWA	BAYVIEW YARD	OTTAWA ON	
DTNK	CITY OF OTTAWA CITY OF OTTAWA	BAYVIEW YARD	OTTAWA ON	
ECA	SNC-Lavalin Constructors (Pacific) Inc., Dragados Canada, Inc., and EllisDon	Corporation	Ottawa ON	K1Z 1G3
ECA	SNC-Lavalin Constructors (Pacific) Inc., Dragados Canada, Inc. and EllisDon	Corporation operating as OLRT Constructors Booth St	Ottawa ON	K1Z 1G3
ECA	City of Ottawa	Somerset St W	Ottawa ON	K1P 1J1
EHS		0 Breezehill Avenue	n/a ON	
GEN	PCL Construction Canada INC	Wellington street	ottawa ON	L1A0A4
GEN	GVT. OF CAN.-PUBLIC WORKS CANADA	PARLIAMENT HILL-EAST, WEST & CENTRE BLK & LIBRARY, WELLINGTON ST./O'CONNOR	OTTAWA ON	K1A 0M3
GEN	SINO ACUPUNCTURE CLINIC	152 BAYVIEW STATION RD.	OTTAWA ON	K1Y 2C8
SPL	OLRT Constructors		Ottawa ON	NA
SPL	City of Ottawa	Bayview Station	Ottawa ON	
SPL	OC TRANSP	MOTOR VEHICLE (OPERATING FLUID)	OTTAWA CITY ON	
SPL	OLRT Constructors; City of Ottawa		Ottawa ON	
SPL	SNC-Lavalin Constructors (Pacific) Inc., Dragados Canada, Inc.	Belfast	Ottawa ON	
SPL	City of Ottawa	890 Wellington Street	Ottawa ON	
SPL	Louis Bray Construction Limited<UNOFFICIAL>	Wellington St. under the Plaza Bridge.	Ottawa ON	
SPL	Commercial Building at 1014 Bayswater Ave. in Ottawa <UNOFFICIAL>	1014 Bayswater Ave. (rear of building)	Ottawa ON	
SPL	OLRT Constructors		Ottawa ON	

Unplottable Report

Site: City of Ottawa
Bayview Rd Ottawa ON

Database:
CA

Certificate #: 3915-7EKRF3
Application Year: 2008
Issue Date: 5/13/2008
Approval Type: Municipal and Private Sewage Works
Status: Approved
Application Type:
Client Name:
Client Address:
Client City:
Client Postal Code:
Project Description:
Contaminants:
Emission Control:

Site: City of Ottawa
Wellington St W Ottawa ON

Database:
CA

Certificate #: 8722-7D3S8L
Application Year: 2008
Issue Date: 3/27/2008
Approval Type: Municipal and Private Sewage Works
Status: Approved
Application Type:
Client Name:
Client Address:
Client City:
Client Postal Code:
Project Description:
Contaminants:
Emission Control:

Site: City of Ottawa
Wellington St W Ottawa ON

Database:
CA

Certificate #: 9444-7DAKHD
Application Year: 2008
Issue Date: 4/1/2008
Approval Type: Municipal and Private Sewage Works
Status: Approved
Application Type:
Client Name:
Client Address:
Client City:
Client Postal Code:
Project Description:
Contaminants:
Emission Control:

Site: City of Ottawa
Wellington Street Ottawa ON

Database:
CA

Certificate #: 9625-65WJYS
Application Year: 2005

Issue Date: 2/7/2005
Approval Type: Air
Status: Approved
Application Type:
Client Name:
Client Address:
Client City:
Client Postal Code:
Project Description:
Contaminants:
Emission Control:

Site: City of Ottawa
Wellington St W Ottawa ON

Database:
CA

Certificate #: 9949-7QUP3J
Application Year: 2009
Issue Date: 4/6/2009
Approval Type: Municipal and Private Sewage Works
Status: Approved
Application Type:
Client Name:
Client Address:
Client City:
Client Postal Code:
Project Description:
Contaminants:
Emission Control:

Site: City of Ottawa
Somerset St W Ottawa ON

Database:
CA

Certificate #: 0195-8HMLH2
Application Year: 2011
Issue Date: 6/15/2011
Approval Type: Municipal and Private Sewage Works
Status: Approved
Application Type:
Client Name:
Client Address:
Client City:
Client Postal Code:
Project Description:
Contaminants:
Emission Control:

Site: City of Ottawa
Somerset St W Ottawa ON

Database:
CA

Certificate #: 6180-8JKNNV
Application Year: 2011
Issue Date: 7/22/2011
Approval Type: Municipal and Private Sewage Works
Status: Approved
Application Type:
Client Name:
Client Address:
Client City:
Client Postal Code:
Project Description:
Contaminants:
Emission Control:

Site: OTTAWA CITY
WELLINGTON STREET OTTAWA CITY ON

Database:
CA

Certificate #: 3-1102-89-
Application Year: 89
Issue Date: 6/12/1989
Approval Type: Municipal sewage
Status: Approved
Application Type:
Client Name:
Client Address:
Client City:
Client Postal Code:
Project Description:
Contaminants:
Emission Control:

Site: Garden of the Provinces Park
Wellington Street Ottawa ON

Database:
CA

Certificate #: 5387-4SNPYM
Application Year: 01
Issue Date: 3/1/01
Approval Type: Industrial air
Status: Approved
Application Type: New Certificate of Approval
Client Name: Corporation of the City of Ottawa
Client Address: 111 Lisgar St., Heritage Bldg., 1st Fl., N/W Office
Client City: Ottawa
Client Postal Code: K2P 2L7
Project Description: This application is for a Certificate of Approval to install a granulated activated carbon (GAC) Scrubber, induced draft fan and ancillary equipment to draw air from the Garden of the Provinces shaft and treat the odourous exhaust gases prior to release into the environment.
Contaminants:
Emission Control:

Site: CITY
BREEZEHILL AVE. OTTAWA CITY ON

Database:
CA

Certificate #: 3-1423-85-006
Application Year: 85
Issue Date: 11/22/85
Approval Type: Municipal sewage
Status: Approved
Application Type:
Client Name:
Client Address:
Client City:
Client Postal Code:
Project Description:
Contaminants:
Emission Control:

Site: PHOENIX HOMES
900 WELLINGTON ST. (SWM) OTTAWA CITY ON

Database:
CA

Certificate #: 3-0580-97-
Application Year: 97
Issue Date: 7/7/1997
Approval Type: Municipal sewage
Status: Approved
Application Type:
Client Name:
Client Address:
Client City:

Client Postal Code:
Project Description:
Contaminants:
Emission Control:

Site: R.M. OF OTTAWA-CARLETON
WELLINGTON ST. COMBINED SEWER OTTAWA CITY ON

Database:
CA

Certificate #: 3-0126-97-
Application Year: 97
Issue Date: 4/15/1997
Approval Type: Municipal sewage
Status: Approved
Application Type:
Client Name:
Client Address:
Client City:
Client Postal Code:
Project Description:
Contaminants:
Emission Control:

Site: R.M. OF OTTAWA-CARLETON
WELLINGTON ST., VORTEX/DIV.CH. OTTAWA CITY ON

Database:
CA

Certificate #: 3-0125-97-
Application Year: 97
Issue Date: 4/27/1998
Approval Type: Municipal sewage
Status:
Application Type:
Client Name:
Client Address:
Client City:
Client Postal Code:
Project Description:
Contaminants:
Emission Control:

Site: OTTAWA CITY
WELLINGTON ST. COMBINED SEWER OTTAWA CITY ON

Database:
CA

Certificate #: 3-0124-97-
Application Year: 97
Issue Date: 3/27/1997
Approval Type: Municipal sewage
Status: Approved
Application Type:
Client Name:
Client Address:
Client City:
Client Postal Code:
Project Description:
Contaminants:
Emission Control:

Site: OTTAWA CITY
BAYSWATER AVE. OTTAWA CITY ON

Database:
CA

Certificate #: 7-0907-89-
Application Year: 89
Issue Date: 6/15/1989
Approval Type: Municipal water

Status: Approved
Application Type:
Client Name:
Client Address:
Client City:
Client Postal Code:
Project Description:
Contaminants:
Emission Control:

Site: R.M. OF OTTAWA CARLETON ARMSTRONG ST.
GARLAND STREET OTTAWA CITY ON

Database:
CA

Certificate #: 7-0652-88-
Application Year: 88
Issue Date: 6/6/1988
Approval Type: Municipal water
Status: Approved
Application Type:
Client Name:
Client Address:
Client City:
Client Postal Code:
Project Description:
Contaminants:
Emission Control:

Site: R.M. OF OTTAWA-CARLETON
SOMERSET STREET OTTAWA CITY ON

Database:
CA

Certificate #: 7-0096-88-
Application Year: 88
Issue Date: 2/10/1988
Approval Type: Municipal water
Status: Approved
Application Type:
Client Name:
Client Address:
Client City:
Client Postal Code:
Project Description:
Contaminants:
Emission Control:

Site: OTTAWA CITY
BAYSWATER AVE. OTTAWA CITY ON

Database:
CA

Certificate #: 3-1076-89-
Application Year: 89
Issue Date: 6/15/1989
Approval Type: Municipal sewage
Status: Approved
Application Type:
Client Name:
Client Address:
Client City:
Client Postal Code:
Project Description:
Contaminants:
Emission Control:

Site: Wellington Street Ottawa ON

Database:
CA

Certificate #: 6456-4MDJXD
Application Year: 00
Issue Date: 7/25/00
Approval Type: Municipal & Private sewage
Status: Approved
Application Type: New Certificate of Approval
Client Name: Corporation of the City of Ottawa
Client Address: 111 Sussex Drive, 7th Floor
Client City: Ottawa
Client Postal Code: K1N 5A1
Project Description: Construction of storm sewers on Wellington Street from Clarenton Avenue to Parkdale Avenue and on Wellington Street from Carruthers Avenue to Irving Avenue.
Contaminants:
Emission Control:

Site: R.M. OF OTTAWA-CARLETON, ARMSTRONG ST.
GARLAND STREET OTTAWA CITY ON

Database:
CA

Certificate #: 3-0743-88-
Application Year: 88
Issue Date: 6/6/1988
Approval Type: Municipal sewage
Status: Approved
Application Type:
Client Name:
Client Address:
Client City:
Client Postal Code:
Project Description:
Contaminants:
Emission Control:

Site: POMERLEAU LTD.
ON

Database:
CONV

File No:
Crown Brief No: 99-0117-0120
Court Location:
Publication City:
Publication Title:
Act:
Act(s):
First Matter:
Second Matter:
Investigation 1:
Investigation 2:
Penalty Imposed:
Description: OPERATE A HEAVY DIESEL-FUELLED MOTOR VEHICLE THAT CONTRAVENES THE EMISSION STANDARDS.
Background:
URL:

Location:
Region: EASTERN REGION
Ministry District: OTTAWA

Additional Details

Publication Date:
Count: 1
Act: EPA
Regulation: 361/98
Section: 12(5)
Act/Regulation/Section: EPA-361/98-12(5)
Date of Offence:
Date of Conviction:
Date Charged: 9/9/99
Charge Disposition: SUSPENDED SENTENCE
Fine: \$100.00

Synopsis:

Site: CITY OF OTTAWA CITY OF OTTAWA
BAYVIEW YARD OTTAWA ON

Database:
DTNK

Delisted Expired Fuel Safety
Facilities

Instance No:	9904831	Expired Date:	
Status:	EXPIRED	Max Hazard Rank:	
Instance ID:	398525	Facility Location:	
Instance Type:	FS Facility	Facility Type:	
Instance Creation Dt:		Fuel Type 2:	
Instance Install Dt:		Fuel Type 3:	
Item Description:		Panam Related:	
Manufacturer:		Panam Venue Nm:	
Model:		External Identifier:	
Serial No:		Item:	
ULC Standard:		Piping Steel:	
Quantity:		Piping Galvanized:	
Unit of Measure:		Tank Single Wall St:	
Overfill Prot Type:		Piping Underground:	
Creation Date:		Tank Underground:	
Next Periodic Str DT:		Source:	
TSSA Base Sched Cycle 2:			
TSSAMax Hazard Rank 1:			
TSSA Risk Based Periodic Yn:			
TSSA Volume of Directives:			
TSSA Periodic Exempt:			
TSSA Statutory Interval:			
TSSA Recd Insp Interva:			
TSSA Recd Tolerance:			
TSSA Program Area:			
TSSA Program Area 2:			
Description:	FS Propane Refill Cntr - Cylr Fill		
Original Source:	EXP		
Record Date:	Up to Mar 2012		

Site: CITY OF OTTAWA CITY OF OTTAWA
BAYVIEW YARD OTTAWA ON

Database:
DTNK

Delisted Expired Fuel Safety
Facilities

Instance No:	11098212	Expired Date:	
Status:	EXPIRED	Max Hazard Rank:	
Instance ID:	68750	Facility Location:	
Instance Type:	FS Propane Tank	Facility Type:	
Instance Creation Dt:		Fuel Type 2:	
Instance Install Dt:		Fuel Type 3:	
Item Description:		Panam Related:	
Manufacturer:		Panam Venue Nm:	
Model:		External Identifier:	
Serial No:		Item:	
ULC Standard:		Piping Steel:	
Quantity:		Piping Galvanized:	
Unit of Measure:		Tank Single Wall St:	
Overfill Prot Type:		Piping Underground:	
Creation Date:		Tank Underground:	
Next Periodic Str DT:		Source:	
TSSA Base Sched Cycle 2:			
TSSAMax Hazard Rank 1:			
TSSA Risk Based Periodic Yn:			
TSSA Volume of Directives:			
TSSA Periodic Exempt:			

TSSA Statutory Interval:
TSSA Recd Insp Interva:
TSSA Recd Tolerance:
TSSA Program Area:
TSSA Program Area 2:
Description: FS Propane Tank
Original Source: EXP
Record Date: Up to Mar 2012

Site: **SNC-Lavalin Constructors (Pacific) Inc., Dragados Canada, Inc., and EllisDon Corporation Ottawa ON K1Z 1G3**

Database:
ECA

Approval No: 3474-99NHUQ
Approval Date: 2013-08-07
Status: Approved
Record Type: ECA
Link Source: IDS
SWP Area Name:
Approval Type: ECA-MUNICIPAL AND PRIVATE SEWAGE WORKS
Project Type: MUNICIPAL AND PRIVATE SEWAGE WORKS
Business Name: SNC-Lavalin Constructors (Pacific) Inc., Dragados Canada, Inc., and EllisDon Corporation
Address:
Full Address:
Full PDF Link: <https://www.accessenvironment.ene.gov.on.ca/instruments/2982-99JLHL-14.pdf>
PDF Site Location:

MOE District:
City:
Longitude:
Latitude:
Geometry X:
Geometry Y:

Site: **SNC-Lavalin Constructors (Pacific) Inc., Dragados Canada, Inc. and EllisDon Corporation operating as OLRT Constructors Booth St Ottawa ON K1Z 1G3**

Database:
ECA

Approval No: 2119-A39JCV
Approval Date: 2015-10-14
Status: Approved
Record Type: ECA
Link Source: IDS
SWP Area Name:
Approval Type: ECA-MUNICIPAL AND PRIVATE SEWAGE WORKS
Project Type: MUNICIPAL AND PRIVATE SEWAGE WORKS
Business Name: SNC-Lavalin Constructors (Pacific) Inc., Dragados Canada, Inc. and EllisDon Corporation operating as OLRT Constructors
Address: Booth St
Full Address:
Full PDF Link: <https://www.accessenvironment.ene.gov.on.ca/instruments/0563-A33SMJ-14.pdf>
PDF Site Location:

MOE District:
City:
Longitude:
Latitude:
Geometry X:
Geometry Y:

Site: **City of Ottawa Somerset St W Ottawa ON K1P 1J1**

Database:
ECA

Approval No: 0195-8HMLH2
Approval Date: 2011-06-15
Status: Approved
Record Type: ECA
Link Source: IDS
SWP Area Name:
Approval Type: ECA-MUNICIPAL AND PRIVATE SEWAGE WORKS
Project Type: MUNICIPAL AND PRIVATE SEWAGE WORKS
Business Name: City of Ottawa
Address: Somerset St W
Full Address:
Full PDF Link: <https://www.accessenvironment.ene.gov.on.ca/instruments/3106-8HFGKN-14.pdf>
PDF Site Location:

MOE District:
City:
Longitude:
Latitude:
Geometry X:
Geometry Y:

Site: **0 Breezehill Avenue n/a ON**

Database:
EHS

Order No: 20080226017w **Nearest Intersection:**

Status: C
Report Type: Online Mapless
Report Date: 2/26/2008
Date Received: 2/26/2008
Previous Site Name:
Lot/Building Size:
Additional Info Ordered:

Municipality:
Client Prov/State: ON
Search Radius (km): 0.25
X: 0
Y: 0

Site: PCL Construction Canada INC
Wellington street ottawa ON L1A0A4

Database:
GEN

Generator No: ON6026033
SIC Code:
SIC Description:
Approval Years: As of Dec 2018
PO Box No:
Country: Canada
Status: Registered
Co Admin:
Choice of Contact:
Phone No Admin:
Contaminated Facility:
MHSW Facility:

Detail(s)

Waste Class: 212 L
Waste Class Name: Aliphatic solvents and residues

Site: GVT. OF CAN.-PUBLIC WORKS CANADA
PARLIAMENT HILL-EAST, WEST & CENTRE BLK & LIBRARY, WELLINGTON ST./O'CONNOR OTTAWA ON K1A
0M3

Database:
GEN

Generator No: ON0144723
SIC Code: 8159
SIC Description: OTHER GEN. ADMIN.
Approval Years: 92,93,94,95,96,97
PO Box No:
Country:
Status:
Co Admin:
Choice of Contact:
Phone No Admin:
Contaminated Facility:
MHSW Facility:

Detail(s)

Waste Class: 113
Waste Class Name: ACID WASTE - OTHER METALS

Waste Class: 146
Waste Class Name: OTHER SPECIFIED INORGANICS

Waste Class: 148
Waste Class Name: INORGANIC LABORATORY CHEMICALS

Waste Class: 212
Waste Class Name: ALIPHATIC SOLVENTS

Waste Class: 213
Waste Class Name: PETROLEUM DISTILLATES

Waste Class: 243
Waste Class Name: PCB'S

Waste Class: 252
Waste Class Name: WASTE OILS & LUBRICANTS

Waste Class: 263
Waste Class Name: ORGANIC LABORATORY CHEMICALS

Site: **SINO ACUPUNCTURE CLINIC**
152 BAYVIEW STATION RD. OTTAWA ON K1Y 2C8

Database:
GEN

Generator No: ON2499133
SIC Code:
SIC Description:
Approval Years: As of Oct 2022
PO Box No:
Country: Canada
Status: Registered
Co Admin:
Choice of Contact:
Phone No Admin:
Contaminated Facility:
MHSW Facility:

Detail(s)

Waste Class: 312 P
Waste Class Name: PATHOLOGICAL WASTES

Site: **OLRT Constructors**
Ottawa ON NA

Database:
SPL

Ref No: 2136-A6TPRD	Discharger Report:
Site No: 0500-9VRLCQ	Material Group:
Incident Dt: 2016/02/04	Health/Env Conseq:
Year:	Client Type:
Incident Cause:	Sector Type: Miscellaneous Industrial
Incident Event: Leak/Break	Agency Involved:
Contaminant Code: 13	Nearest Watercourse:
Contaminant Name: DIESEL FUEL	Site Address:
Contaminant Limit 1:	Site District Office:
Contam Limit Freq 1:	Site Postal Code: NA
Contaminant UN No 1:	Site Region:
Environment Impact:	Site Municipality: Ottawa
Nature of Impact:	Site Lot:
Receiving Medium:	Site Conc:
Receiving Env: Land	Northing: 5031025
MOE Response: No	Easting: 452415
Dt MOE Arvl on Scn:	Site Geo Ref Accu: NA
MOE Reported Dt: 2016/02/04	Site Map Datum: NA
Dt Document Closed:	SAC Action Class: Land Spills
Incident Reason: Unknown / N/A	Source Type:
Site Name: OLRT Blair Station	
Site County/District:	
Site Geo Ref Meth: NA	
Incident Summary: OLRT- 2L Diesel to Asphalt	
Contaminant Qty: 2 L	

Site: **City of Ottawa**
Bayview Station Ottawa ON

Database:
SPL

Ref No: 4607-B2BP8L	Discharger Report:
Site No: NA	Material Group:
Incident Dt: 2018/06/29	Health/Env Conseq: 2 - Minor Environment
Year:	Client Type: Municipal Government
Incident Cause:	Sector Type: Miscellaneous Industrial
Incident Event: Leak/Break	Agency Involved:
Contaminant Code: 15	Nearest Watercourse:

Contaminant Name:	HYDRAULIC OIL	Site Address:	Bayview Station
Contaminant Limit 1:		Site District Office:	Ottawa
Contam Limit Freq 1:		Site Postal Code:	
Contaminant UN No 1:	n/a	Site Region:	Eastern
Environment Impact:		Site Municipality:	Ottawa
Nature of Impact:		Site Lot:	
Receiving Medium:		Site Conc:	
Receiving Env:	Land	Northing:	5028720
MOE Response:	No	Easting:	443480
Dt MOE Arvl on Scn:		Site Geo Ref Accu:	
MOE Reported Dt:	2018/07/03	Site Map Datum:	
Dt Document Closed:		SAC Action Class:	Land Spills
Incident Reason:	Equipment Failure	Source Type:	Valve/Fitting/Piping
Site Name:	Asphalt Pathway at Bayview Station<UNOFFICIAL>		
Site County/District:			
Site Geo Ref Meth:			
Incident Summary:	OLRT: 200mL hydraulic oil to grnd, cnted, clned.		
Contaminant Qty:	200 mL		

Site: OC TRANSPO
MOTOR VEHICLE (OPERATING FLUID) OTTAWA CITY ON

Database:
SPL

Ref No:	241575	Discharger Report:	
Site No:		Material Group:	
Incident Dt:	10/6/2002	Health/Env Conseq:	
Year:		Client Type:	
Incident Cause:	OTHER TRANSPORTATION ACCIDENT	Sector Type:	
Incident Event:		Agency Involved:	
Contaminant Code:		Nearest Watercourse:	
Contaminant Name:		Site Address:	
Contaminant Limit 1:		Site District Office:	
Contam Limit Freq 1:		Site Postal Code:	
Contaminant UN No 1:		Site Region:	
Environment Impact:	POSSIBLE	Site Municipality:	20107
Nature of Impact:	Water course or lake	Site Lot:	
Receiving Medium:	WATER, LAND	Site Conc:	
Receiving Env:		Northing:	
MOE Response:		Easting:	
Dt MOE Arvl on Scn:		Site Geo Ref Accu:	
MOE Reported Dt:	10/6/2002	Site Map Datum:	
Dt Document Closed:		SAC Action Class:	
Incident Reason:	UNKNOWN	Source Type:	
Site Name:			
Site County/District:			
Site Geo Ref Meth:			
Incident Summary:	OC TRANSPO: 10L ANTIFREEZE TO STORMS, ROAD. SEWERMATIC RESPONDING.		
Contaminant Qty:			

Site: OLRT Constructors; City of Ottawa
Ottawa ON

Database:
SPL

Ref No:	7521-9URNRM	Discharger Report:	
Site No:	NA	Material Group:	
Incident Dt:	3/4/2015	Health/Env Conseq:	
Year:		Client Type:	
Incident Cause:	Leak/Break	Sector Type:	
Incident Event:		Agency Involved:	
Contaminant Code:	13	Nearest Watercourse:	
Contaminant Name:	DIESEL FUEL	Site Address:	
Contaminant Limit 1:		Site District Office:	
Contam Limit Freq 1:		Site Postal Code:	
Contaminant UN No 1:		Site Region:	
Environment Impact:		Site Municipality:	Ottawa
Nature of Impact:	Land	Site Lot:	
Receiving Medium:		Site Conc:	
Receiving Env:		Northing:	5029087
MOE Response:	N	Easting:	444249

Dt MOE Arvl on Scn: 3/19/2015
MOE Reported Dt: 3/19/2015
Dt Document Closed: 4/2/2015
Incident Reason: Equipment Failure
Site Name: grassy area between Albert Street and the pedestrian multi-use pathway, immediately east of Booth Street<UNOFFICIAL>
Site Geo Ref Meth: 10 -100 metres eg. Topographic Map
Incident Summary: OLRT - 15L diesel to grass March 4th, cleaning
Contaminant Qty: 15 L

Site Geo Ref Accu:
Site Map Datum:
SAC Action Class: Land Spills
Source Type:

Site: SNC-Lavalin Constructors (Pacific) Inc., Dragados Canada, Inc.
 Belfast Ottawa ON

Database:
 SPL

Ref No: 4841-9PMRVL
Site No: NA
Incident Dt: 2014/10/06
Year:
Incident Cause: Leak/Break
Incident Event:
Contaminant Code: 15
Contaminant Name: HYDRAULIC OIL
Contaminant Limit 1:
Contam Limit Freq 1:
Contaminant UN No 1:
Environment Impact: Not Anticipated
Nature of Impact: Other Impact(s)
Receiving Medium:
Receiving Env:
MOE Response: No Field Response
Dt MOE Arvl on Scn:
MOE Reported Dt: 2014/10/06
Dt Document Closed: 2014/10/22
Incident Reason: Equipment Failure
Site Name: Belfast Bridge over Highway 417<UNOFFICIAL>
Site County/District:
Site Geo Ref Meth:
Incident Summary: OLRT, 1L hydraulic fluid to pavement, clnd
Contaminant Qty: 1 L

Discharger Report:
Material Group:
Health/Env Conseq:
Client Type:
Sector Type: Valve/Fitting/Piping
Agency Involved:
Nearest Watercourse:
Site Address: Belfast
Site District Office:
Site Postal Code:
Site Region:
Site Municipality: Ottawa
Site Lot:
Site Conc:
Northing:
Easting:
Site Geo Ref Accu:
Site Map Datum:
SAC Action Class: Highway Spills (usually highway accidents)
Source Type:

Site: City of Ottawa
 890 Wellington Street Ottawa ON

Database:
 SPL

Ref No: 1350-8JM2WH
Site No:
Incident Dt: 7/9/2011
Year:
Incident Cause: Unknown
Incident Event:
Contaminant Code: 27
Contaminant Name: COOLANT N.O.S.
Contaminant Limit 1:
Contam Limit Freq 1:
Contaminant UN No 1:
Environment Impact: Not Anticipated
Nature of Impact: Other Impact(s); Surface Water Pollution
Receiving Medium:
Receiving Env:
MOE Response: No Field Response
Dt MOE Arvl on Scn:
MOE Reported Dt: 7/9/2011
Dt Document Closed: 7/11/2011
Incident Reason:
Site Name: Bayveiw Station lay up area<UNOFFICIAL>
Site County/District:
Site Geo Ref Meth:
Incident Summary: City of Ottawa: 20L coolant to CB

Discharger Report:
Material Group:
Health/Env Conseq:
Client Type:
Sector Type: Motor Vehicle
Agency Involved:
Nearest Watercourse:
Site Address: 890 Wellington Street
Site District Office:
Site Postal Code:
Site Region:
Site Municipality: Ottawa
Site Lot:
Site Conc:
Northing:
Easting:
Site Geo Ref Accu:
Site Map Datum:
SAC Action Class: Watercourse Spills
Source Type:

Contaminant Qty: 20 L

Site: Louis Bray Construction Limited<UNOFFICIAL>
Wellington St. under the Plaza Bridge. Ottawa ON

Database:
SPL

Ref No: 0134-7NYKZZ
Site No:
Incident Dt:
Year:
Incident Cause: Container Leak (Fuel Tank Barrels)
Incident Event:
Contaminant Code:
Contaminant Name: MUD
Contaminant Limit 1:
Contam Limit Freq 1:
Contaminant UN No 1:
Environment Impact: Not Anticipated
Nature of Impact:
Receiving Medium:
Receiving Env:
MOE Response: No Field Response
Dt MOE Arvl on Scn:
MOE Reported Dt: 2/5/2009
Dt Document Closed:
Incident Reason: Equipment Failure
Site Name: #8 Ottawa Lock System<UNOFFICIAL>
Site County/District:
Site Geo Ref Meth:
Incident Summary: Louis Bray Const: 1ft³ drilling slurry to Ottawa Locks
Contaminant Qty: 1 ft3

Discharger Report:
Material Group:
Health/Env Conseq:
Client Type:
Sector Type: Other
Agency Involved:
Nearest Watercourse:
Site Address:
Site District Office:
Site Postal Code:
Site Region:
Site Municipality: Ottawa
Site Lot:
Site Conc:
Northing:
Easting:
Site Geo Ref Accu:
Site Map Datum:
SAC Action Class: Watercourse Spills
Source Type:

Site: Commercial Building at 1014 Bayswater Ave. in Ottawa <UNOFFICIAL>
1014 Bayswater Ave. (rear of building) Ottawa ON

Database:
SPL

Ref No: 5408-82ZVHQ
Site No:
Incident Dt:
Year:
Incident Cause: Overflow (Tanks Lagoons)
Incident Event:
Contaminant Code: 12
Contaminant Name: GASOLINE
Contaminant Limit 1:
Contam Limit Freq 1:
Contaminant UN No 1:
Environment Impact: Not Anticipated
Nature of Impact:
Receiving Medium:
Receiving Env:
MOE Response: Referral to others
Dt MOE Arvl on Scn:
MOE Reported Dt: 2/25/2010
Dt Document Closed: 2/27/2010
Incident Reason: Other - Reason not otherwise defined
Site Name: 1014 Bayswater Ave. Commercial Building <UNOFFICIAL>
Site County/District:
Site Geo Ref Meth:
Incident Summary: Commercial Building - 15 L of gasoline to asphalt.
Contaminant Qty: 15 L

Discharger Report:
Material Group:
Health/Env Conseq:
Client Type:
Sector Type: Other
Agency Involved:
Nearest Watercourse:
Site Address:
Site District Office:
Site Postal Code:
Site Region:
Site Municipality:
Site Lot:
Site Conc:
Northing:
Easting:
Site Geo Ref Accu:
Site Map Datum:
SAC Action Class: Land Spills
Source Type:

Site: OLRT Constructors
Ottawa ON

Database:
SPL

Ref No: 5368-A5EMJN
Site No: NA
Discharger Report:
Material Group:

Incident Dt:	12/21/2015	Health/Env Conseq:	
Year:		Client Type:	
Incident Cause:		Sector Type:	Miscellaneous Industrial
Incident Event:		Agency Involved:	
Contaminant Code:	28	Nearest Watercourse:	
Contaminant Name:	CONCRETE ADMIXTURE (DE-WATERING)	Site Address:	
Contaminant Limit 1:		Site District Office:	
Contam Limit Freq 1:		Site Postal Code:	
Contaminant UN No 1:		Site Region:	
Environment Impact:		Site Municipality:	Ottawa
Nature of Impact:		Site Lot:	
Receiving Medium:		Site Conc:	
Receiving Env:		Northing:	
MOE Response:	No	Easting:	
Dt MOE Arvl on Scn:		Site Geo Ref Accu:	
MOE Reported Dt:	12/21/2015	Site Map Datum:	
Dt Document Closed:		SAC Action Class:	Land Spills
Incident Reason:	Operator/Human Error	Source Type:	
Site Name:	OLRT construction site - located by Belfast Rd. overpass<UNOFFICIAL>		
Site County/District:			
Site Geo Ref Meth:			
Incident Summary:	OLRT: 3 L of concrete washout to soil, cleaned		
Contaminant Qty:	3 L		

Appendix: Database Descriptions

Environmental Risk Information Services (ERIS) can search the following databases. The extent of historical information varies with each database and current information is determined by what is publicly available to ERIS at the time of update. **Note:** Databases denoted with " * " indicates that the database will no longer be updated. See the individual database description for more information.

Abandoned Aggregate Inventory:

Provincial

[AAGR](#)

The MAAP Program maintains a database of abandoned pits and quarries. Please note that the database is only referenced by lot and concession and city/town location. The database provides information regarding the location, type, size, land use, status and general comments.*

Government Publication Date: Sept 2002*

Aggregate Inventory:

Provincial

[AGR](#)

The Ontario Ministry of Northern Development, Mines, Natural Resources and Forestry (ONDMNRF) maintains this database of pits and quarries. The database provides information regarding the registered owner/operator, location name, operation type, approval type, and maximum annual tonnage.

Government Publication Date: Up to Oct 2022

Abandoned Mine Information System:

Provincial

[AMIS](#)

The Abandoned Mines Information System contains data on known abandoned and inactive mines located on both Crown and privately held lands. The information was provided by the Ministry of Northern Development and Mines (MNDM), with the following disclaimer: "the database provided has been compiled from various sources, and the Ministry of Northern Development and Mines makes no representation and takes no responsibility that such information is accurate, current or complete". Reported information includes official mine name, status, background information, mine start/end date, primary commodity, mine features, hazards and remediation.

Government Publication Date: 1800-Mar 2022

Anderson's Waste Disposal Sites:

Private

[ANDR](#)

The information provided in this database was collected by examining various historical documents which aimed to characterize the likely position of former waste disposal sites from 1860 to present. The research initiative behind the creation of this database was to identify those sites that are missing from the Ontario MOE Waste Disposal Site Inventory, as well as to provide revisions and corrections to the positions and descriptions of sites currently listed in the MOE inventory. In addition to historic waste disposal facilities, the database also identifies certain auto wreckers and scrap yards that have been extrapolated from documentary sources. Please note that the data is not warranted to be complete, exhaustive or authoritative. The information was collected for research purposes only.

Government Publication Date: 1860s-Present

Aboveground Storage Tanks:

Provincial

[AST](#)

Historical listing of aboveground storage tanks made available by the Department of Natural Resources and Forestry. Includes tanks used to hold water or petroleum. This dataset has been retired as of September 25, 2014 and will no longer be updated.

Government Publication Date: May 31, 2014

Automobile Wrecking & Supplies:

Private

[AUWR](#)

This database provides an inventory of known locations that are involved in the scrap metal, automobile wrecking/recycling, and automobile parts & supplies industry. Information is provided on the company name, location and business type.

Government Publication Date: 1999-May 31, 2022

Borehole:

Provincial

[BORE](#)

A borehole is the generalized term for any narrow shaft drilled in the ground, either vertically or horizontally. The information here includes geotechnical investigations or environmental site assessments, mineral exploration, or as a pilot hole for installing piers or underground utilities. Information is from many sources such as the Ministry of Transportation (MTO) boreholes from engineering reports and projects from the 1950 to 1990's in Southern Ontario. Boreholes from the Ontario Geological Survey (OGS) including The Urban Geology Analysis Information System (UGAIS) and the York Peel Durham Toronto (YPDT) database of the Conservation Authority Moraine Coalition. This database will include fields such as location, stratigraphy, depth, elevation, year drilled, etc. For all water well data or oil and gas well data for Ontario please refer to WWIS and OOGW.

Government Publication Date: 1875-Jul 2018

Certificates of Approval:

Provincial CA

This database contains the following types of approvals: Air & Noise, Industrial Sewage, Municipal & Private Sewage, Waste Management Systems and Renewable Energy Approvals. The MOE in Ontario states that any facility that releases emissions to the atmosphere, discharges contaminants to ground or surface water, provides potable water supplies, or stores, transports or disposes of waste, must have a Certificate of Approval before it can operate lawfully. Fields include approval number, business name, address, approval date, approval type and status. This database will no longer be updated, as CofA's have been replaced by either Environmental Activity and Sector Registry (EASR) or Environmental Compliance Approval (ECA). Please refer to those individual databases for any information after Oct.31, 2011.

Government Publication Date: 1985-Oct 30, 2011*

Dry Cleaning Facilities:

Federal CDRY

List of dry cleaning facilities made available by Environment and Climate Change Canada. Environment and Climate Change Canada's Tetrachloroethylene (Use in Dry Cleaning and Reporting Requirements) Regulations (SOR/2003-79) are intended to reduce releases of tetrachloroethylene to the environment from dry cleaning facilities.

Government Publication Date: Jan 2004-Dec 2020

Commercial Fuel Oil Tanks:

Provincial CFOT

Locations of commercial underground fuel oil tanks. This is not a comprehensive or complete inventory of commercial fuel tanks in the province; this listing is a copy of records of registered commercial underground fuel oil tanks obtained under Access to Public Information.

Note that the following types of tanks do not require registration: waste oil tanks in apartments, office buildings, residences, etc.; aboveground gas or diesel tanks. Records are not verified for accuracy or completeness.

Government Publication Date: Feb 28, 2022

Chemical Manufacturers and Distributors:

Private CHEM

This database includes information from both a one time study conducted in 1992 and private source and is a listing of facilities that manufacture or distribute chemicals. The production of these chemical substances may involve one or more chemical reactions and/or chemical separation processes (i.e. fractionation, solvent extraction, crystallization, etc.).

Government Publication Date: 1999-Jan 31, 2020

Chemical Register:

Private CHM

This database includes a listing of locations of facilities within the Province or Territory that either manufacture and/or distributes chemicals.

Government Publication Date: 1999-May 31, 2022

Compressed Natural Gas Stations:

Private CNG

Canada has a network of public access compressed natural gas (CNG) refuelling stations. These stations dispense natural gas in compressed form at 3,000 pounds per square inch (psi), the pressure which is allowed within the current Canadian codes and standards. The majority of natural gas refuelling is located at existing retail gasoline that have a separate refuelling island for natural gas. This list of stations is made available by the Canadian Natural Gas Vehicle Alliance.

Government Publication Date: Dec 2012 -Sep 2022

Inventory of Coal Gasification Plants and Coal Tar Sites:

Provincial COAL

This inventory includes both the "Inventory of Coal Gasification Plant Waste Sites in Ontario-April 1987" and the Inventory of Industrial Sites Producing or Using Coal Tar and Related Tars in Ontario-November 1988) collected by the MOE. It identifies industrial sites that produced and continue to produce or use coal tar and other related tars. Detailed information is available and includes: facility type, size, land use, information on adjoining properties, soil condition, site operators/occupants, site description, potential environmental impacts and historic maps available. This was a one-time inventory.*

Government Publication Date: Apr 1987 and Nov 1988*

Compliance and Convictions:

Provincial CONV

This database summarizes the fines and convictions handed down by the Ontario courts beginning in 1989. Companies and individuals named here have been found guilty of environmental offenses in Ontario courts of law.

Government Publication Date: 1989-Nov 2022

Certificates of Property Use:

Provincial CPU

This is a subset taken from Ontario's Environmental Registry (EBR) database. It will include CPU's on the registry such as (EPA s. 168.6) - Certificate of Property Use.

Government Publication Date: 1994 - Nov 30, 2022

Drill Hole Database:

Provincial [DRL](#)

The Ontario Drill Hole Database contains information on more than 113,000 percussion, overburden, sonic and diamond drill holes from assessment files on record with the department of Mines and Minerals. Please note that limited data is available for southern Ontario, as it was the last area to be completed. The database was created when surveys submitted to the Ministry were converted in the Assessment File Research Image Database (AFRI) project. However, the degree of accuracy (coordinates) as to the exact location of drill holes is dependent upon the source document submitted to the MNDM. Levels of accuracy used to locate holes are: centering on the mining claim; a sketch of the mining claim; a 1:50,000 map; a detailed company map; or from submitted a "Report of Work".

Government Publication Date: 1886 - Oct 2022

Delisted Fuel Tanks:

Provincial [DTNK](#)

List of fuel storage tank sites that were once found in - and have since been removed from - the list of fuel storage tanks made available by the regulatory agency under Access to Public Information.

Government Publication Date: Feb 28, 2022

Environmental Activity and Sector Registry:

Provincial [EASR](#)

On October 31, 2011, a smarter, faster environmental approvals system came into effect in Ontario. The EASR allows businesses to register certain activities with the ministry, rather than apply for an approval. The registry is available for common systems and processes, to which preset rules of operation can be applied. The EASR is currently available for: heating systems, standby power systems and automotive refinishing. Businesses whose activities aren't subject to the EASR may apply for an ECA (Environmental Compliance Approval), Please see our ECA database.

Government Publication Date: Oct 2011- Nov 30, 2022

Environmental Registry:

Provincial [EBR](#)

The Environmental Registry lists proposals, decisions and exceptions regarding policies, Acts, instruments, or regulations that could significantly affect the environment. Through the Registry, thirteen provincial ministries notify the public of upcoming proposals and invite their comments. For example, if a local business is requesting a permit, license, or certificate of approval to release substances into the air or water; these are notified on the registry. Data includes: Approval for discharge into the natural environment other than water (i.e. Air) - EPA s. 9, Approval for sewage works - OWRA s. 53(1), and EPA s. 27 - Approval for a waste disposal site. For information regarding Permit to Take Water (PTTW), Certificate of Property Use (CPU) and (ORD) Orders please refer to those individual databases.

Government Publication Date: 1994 - Nov 30, 2022

Environmental Compliance Approval:

Provincial [ECA](#)

On October 31, 2011, a smarter, faster environmental approvals system came into effect in Ontario. In the past, a business had to apply for multiple approvals (known as certificates of approval) for individual processes and pieces of equipment. Today, a business either registers itself, or applies for a single approval, depending on the types of activities it conducts. Businesses whose activities aren't subject to the EASR may apply for an ECA. A single ECA addresses all of a business's emissions, discharges and wastes. Separate approvals for air, noise and waste are no longer required. This database will also include Renewable Energy Approvals. For certificates of approval prior to Nov 1st, 2011, please refer to the CA database. For all Waste Disposal Sites please refer to the WDS database.

Government Publication Date: Oct 2011- Nov 30, 2022

Environmental Effects Monitoring:

Federal [EEM](#)

The Environmental Effects Monitoring program assesses the effects of effluent from industrial or other sources on fish, fish habitat and human usage of fisheries resources. Since 1992, pulp and paper mills have been required to conduct EEM studies under the Pulp and Paper Effluent Regulations. This database provides information on the mill name, geographical location and sub-lethal toxicity data.

Government Publication Date: 1992-2007*

ERIS Historical Searches:

Private [EHS](#)

ERIS has compiled a database of all environmental risk reports completed since March 1999. Available fields for this database include: site location, date of report, type of report, and search radius. As per all other databases, the ERIS database can be referenced on both the map and "Statistical Profile" page.

Government Publication Date: 1999-Jul 31, 2022

Environmental Issues Inventory System:

Federal [EIIS](#)

The Environmental Issues Inventory System was developed through the implementation of the Environmental Issues and Remediation Plan. This plan was established to determine the location and severity of contaminated sites on inhabited First Nation reserves, and where necessary, to remediate those that posed a risk to health and safety; and to prevent future environmental problems. The EIIS provides information on the reserve under investigation, inventory number, name of site, environmental issue, site action (Remediation, Site Assessment), and date investigation completed.

Government Publication Date: 1992-2001*

Emergency Management Historical Event:

Provincial **EMHE**

List of locations of historical occurrences of emergency events, including those assigned to the Ministry of Natural Resources by Order-In-Council (OIC) under the Emergency Management and Civil Protection Act, as well as events where MNR provided requested emergency response assistance. Many of these events will have involved community evacuations, significant structural loss, and/or involvement of MNR emergency response staff. These events fall into one of ten (10) type categories: Dam Failure; Drought / Low Water; Erosion; Flood; Forest Fire; Soil and Bedrock Instability; Petroleum Resource Center Event, EMO Requested Assistance, Continuity of Operations Event, Other Requested Assistance. EMHE record details are reproduced by ERIS under License with the Ontario Ministry of Natural Resources © Queen's Printer for Ontario, 2017.

Government Publication Date: Apr 30, 2022

Environmental Penalty Annual Report:

Provincial **EPAR**

This database contains data from Ontario's annual environmental penalty report published by the Ministry of the Environment and Climate Change. These reports provide information on environmental penalties for land / water violations issued to companies in one of the nine industrial sectors covered by the Municipal Industrial Strategy for Abatement (MISA) regulations.

Government Publication Date: Jan 1, 2011 - Dec 31, 2021

List of Expired Fuels Safety Facilities:

Provincial **EXP**

List of facilities and tanks for which there was once a fuel registration. This is not a comprehensive or complete inventory of expired tanks/tank facilities in the province; this listing is a copy of previously registered tanks and facilities obtained under Access to Public Information. Includes private fuel outlets, bulk plants, fuel oil tanks, gasoline stations, marinas, propane filling stations, liquid fuel tanks, piping systems, etc; includes tanks which have been removed from the ground.

Notes: registration was not required for private fuel underground/aboveground storage tanks prior to January 1990, nor for furnace oil tanks prior to May 1, 2002; registration is not required for waste oil tanks in apartments, office buildings, residences, etc., or aboveground gas or diesel tanks. Records are not verified for accuracy or completeness.

Government Publication Date: Feb 28, 2022

Federal Convictions:

Federal **FCON**

Environment Canada maintains a database referred to as the "Environmental Registry" that details prosecutions under the Canadian Environmental Protection Act (CEPA) and the Fisheries Act (FA). Information is provided on the company name, location, charge date, offence and penalty.

Government Publication Date: 1988-Jun 2007*

Contaminated Sites on Federal Land:

Federal **FCS**

The Federal Contaminated Sites Inventory includes information on known federal contaminated sites under the custodianship of departments, agencies and consolidated Crown corporations as well as those that are being or have been investigated to determine whether they have contamination arising from past use that could pose a risk to human health or the environment. The inventory also includes non-federal contaminated sites for which the Government of Canada has accepted some or all financial responsibility. It does not include sites where contamination has been caused by, and which are under the control of, enterprise Crown corporations, private individuals, firms or other levels of government. Includes fire training sites and sites at which Per- and Polyfluoroalkyl Substances (PFAS) are a concern.

Government Publication Date: Jun 2000-Sep 2022

Fisheries & Oceans Fuel Tanks:

Federal **FOFT**

Fisheries & Oceans Canada maintains an inventory of aboveground & underground fuel storage tanks located on Fisheries & Oceans property or controlled by DFO. Our inventory provides information on the site name, location, tank owner, tank operator, facility type, storage tank location, tank contents & capacity, and date of tank installation.

Government Publication Date: 1964-Sep 2019

Federal Identification Registry for Storage Tank Systems (FIRSTS):

Federal **FRST**

A list of federally regulated Storage tanks from the Federal Identification Registry for Storage Tank Systems (FIRSTS). FIRSTS is Environment and Climate Change Canada's database of storage tank systems subject to the Storage Tank for Petroleum Products and Allied Petroleum Products Regulations. The main objective of the Regulations is to prevent soil and groundwater contamination from storage tank systems located on federal and aboriginal lands. Storage tank systems that do not have a valid identification number displayed in a readily visible location on or near the storage tank system may be refused product delivery.

Government Publication Date: May 31, 2018

Fuel Storage Tank:

Provincial **FST**

List of registered private and retail fuel storage tanks. This is not a comprehensive or complete inventory of private and retail fuel storage tanks in the province; this listing is a copy of registered private and retail fuel storage tanks, obtained under Access to Public Information.

Notes: registration was not required for private fuel underground/aboveground storage tanks prior to January 1990, nor for furnace oil tanks prior to May 1, 2002; registration is not required for waste oil tanks in apartments, office buildings, residences, etc., or aboveground gas or diesel tanks. Records are not verified for accuracy or completeness.

Government Publication Date: Feb 28, 2022

Fuel Storage Tank - Historic:

Provincial

[FSTH](#)

The Fuels Safety Branch of the Ontario Ministry of Consumer and Commercial Relations maintained a database of all registered private fuel storage tanks. Public records of private fuel storage tanks are only available since the registration became effective in September 1989. This information is now collected by the Technical Standards and Safety Authority.

Government Publication Date: Pre-Jan 2010*

Ontario Regulation 347 Waste Generators Summary:

Provincial

[GEN](#)

Regulation 347 of the Ontario EPA defines a waste generation site as any site, equipment and/or operation involved in the production, collection, handling and/or storage of regulated wastes. A generator of regulated waste is required to register the waste generation site and each waste produced, collected, handled, or stored at the site. This database contains the registration number, company name and address of registered generators including the types of hazardous wastes generated. It includes data on waste generating facilities such as: drycleaners, waste treatment and disposal facilities, machine shops, electric power distribution etc. This information is a summary of all years from 1986 including the most currently available data. Some records may contain, within the company name, the phrase "See & Use..." followed by a series of letters and numbers. This occurs when one company is amalgamated with or taken over by another registered company. The number listed as "See & Use", refers to the new ownership and the other identification number refers to the original ownership. This phrase serves as a link between the 2 companies until operations have been fully transferred.

Government Publication Date: 1986-Oct 31, 2022

Greenhouse Gas Emissions from Large Facilities:

Federal

[GHG](#)

List of greenhouse gas emissions from large facilities made available by Environment Canada. Greenhouse gas emissions in kilotonnes of carbon dioxide equivalents (kt CO₂ eq).

Government Publication Date: 2013-Dec 2019

TSSA Historic Incidents:

Provincial

[HINC](#)

List of historic incidences of spills and leaks of diesel, fuel oil, gasoline, natural gas, propane, and hydrogen recorded by the TSSA in their previous incident tracking system. The TSSA's Fuels Safety Program administers the Technical Standards & Safety Act 2000, providing fuel-related safety services associated with the safe transportation, storage, handling and use of fuels such as gasoline, diesel, propane, natural gas and hydrogen. Under this Act, the TSSA regulates fuel suppliers, storage facilities, transport trucks, pipelines, contractors and equipment or appliances that use fuels. Records are not verified for accuracy or completeness. This is not a comprehensive or complete inventory of historical fuel spills and leaks in the province. This listing is a copy of the data captured at one moment in time and is hence limited by the record date provided here.

Government Publication Date: 2006-June 2009*

Indian & Northern Affairs Fuel Tanks:

Federal

[IAFT](#)

The Department of Indian & Northern Affairs Canada (INAC) maintains an inventory of aboveground & underground fuel storage tanks located on both federal and crown land. Our inventory provides information on the reserve name, location, facility type, site/facility name, tank type, material & ID number, tank contents & capacity, and date of tank installation.

Government Publication Date: 1950-Aug 2003*

Fuel Oil Spills and Leaks:

Provincial

[INC](#)

Listing of spills and leaks of diesel, fuel oil, gasoline, natural gas, propane, and hydrogen reported to the Spills Action Centre (SAC). This is not a comprehensive or complete inventory of fuel-related leaks, spills, and incidents in the province; this listing is a copy of incidents reported to the SAC, obtained under Access to Public Information. Includes incidents from fuel-related hazards such as spills, fires, and explosions. Records are not verified for accuracy or completeness.

Government Publication Date: Feb 28, 2022

Landfill Inventory Management Ontario:

Provincial

[LIMO](#)

The Landfill Inventory Management Ontario (LIMO) database is updated every year, as the Ministry of the Environment, Conservation and Parks compiles new and updated information. Includes small and large landfills currently operating as well as those which are closed and historic. Operators of larger landfills provide landfill information for the previous operating year to the ministry for LIMO including: estimated amount of total waste received, landfill capacity, estimated total remaining landfill capacity, fill rates, engineering designs, reporting and monitoring details, size of location, service area, approved waste types, leachate of site treatment, contaminant attenuation zone and more. The small landfills include information such as site owner, site location and certificate of approval # and status.

Government Publication Date: Mar 21, 2022

Canadian Mine Locations:

Private

[MINE](#)

This information is collected from the Canadian & American Mines Handbook. The Mines database is a national database that provides over 290 listings on mines (listed as public companies) dealing primarily with precious metals and hard rocks. Listed are mines that are currently in operation, closed, suspended, or are still being developed (advanced projects). Their locations are provided as geographic coordinates (x, y and/or longitude, latitude). As of 2002, data pertaining to Canadian smelters and refineries has been appended to this database.

Government Publication Date: 1998-2009*

Mineral Occurrences:

Provincial

[MNR](#)

In the early 70's, the Ministry of Northern Development and Mines created an inventory of approximately 19,000 mineral occurrences in Ontario, in regard to metallic and industrial minerals, as well as some information on building stones and aggregate deposits. Please note that the "Horizontal Positional Accuracy" is approximately +/- 200 m. Many reference elements for each record were derived from field sketches using pace or chain/tape measurements against claim posts or topographic features in the area. The primary limiting factor for the level of positional accuracy is the scale of the source material. The testing of horizontal accuracy of the source materials was accomplished by comparing the plan metric (X and Y) coordinates of that point with the coordinates of the same point as defined from a source of higher accuracy.

Government Publication Date: 1846-Feb 2022

National Analysis of Trends in Emergencies System (NATES):

Federal

[NATE](#)

In 1974 Environment Canada established the National Analysis of Trends in Emergencies System (NATES) database, for the voluntary reporting of significant spill incidents. The data was to be used to assist in directing the work of the emergencies program. NATES ran from 1974 to 1994. Extensive information is available within this database including company names, place where the spill occurred, date of spill, cause, reason and source of spill, damage incurred, and amount, concentration, and volume of materials released.

Government Publication Date: 1974-1994*

Non-Compliance Reports:

Provincial

[NCPL](#)

The Ministry of the Environment provides information about non-compliant discharges of contaminants to air and water that exceed legal allowable limits, from regulated industrial and municipal facilities. A reported non-compliance failure may be in regard to a Control Order, Certificate of Approval, Sectoral Regulation or specific regulation/act.

Government Publication Date: Dec 31, 2020

National Defense & Canadian Forces Fuel Tanks:

Federal

[NDFT](#)

The Department of National Defense and the Canadian Forces maintains an inventory of all aboveground & underground fuel storage tanks located on DND lands. Our inventory provides information on the base name, location, tank type & capacity, tank contents, tank class, date of tank installation, date tank last used, and status of tank as of May 2001. This database will no longer be updated due to the new National Security protocols which have prohibited any release of this database.

Government Publication Date: Up to May 2001*

National Defense & Canadian Forces Spills:

Federal

[NDSP](#)

The Department of National Defense and the Canadian Forces maintains an inventory of spills to land and water. All spill sites have been classified under the "Transportation of Dangerous Goods Act - 1992". Our inventory provides information on the facility name, location, spill ID #, spill date, type of spill, as well as the quantity of substance spilled & recovered.

Government Publication Date: Mar 1999-Apr 2018

National Defence & Canadian Forces Waste Disposal Sites:

Federal

[NDWD](#)

The Department of National Defence and the Canadian Forces maintains an inventory of waste disposal sites located on DND lands. Where available, our inventory provides information on the base name, location, type of waste received, area of site, depth of site, year site opened/closed and status.

Government Publication Date: 2001-Apr 2007*

National Energy Board Pipeline Incidents:

Federal

[NEBI](#)

Locations of pipeline incidents from 2008 to present, made available by the Canada Energy Regulator (CER) - previously the National Energy Board (NEB). Includes incidents reported under the Onshore Pipeline Regulations and the Processing Plant Regulations related to pipelines under federal jurisdiction, does not include incident data related to pipelines under provincial or territorial jurisdiction.

Government Publication Date: 2008-Jun 30, 2021

National Energy Board Wells:

Federal

[NEBP](#)

The NEBW database contains information on onshore & offshore oil and gas wells that are outside provincial jurisdiction(s) and are thereby regulated by the National Energy Board. Data is provided regarding the operator, well name, well ID No./UWI, status, classification, well depth, spud and release date.

Government Publication Date: 1920-Feb 2003*

National Environmental Emergencies System (NEES):

Federal

[NEES](#)

In 2000, the Emergencies program implemented NEES, a reporting system for spills of hazardous substances. For the most part, this system only captured data from the Atlantic Provinces, some from Quebec and Ontario and a portion from British Columbia. Data for Alberta, Saskatchewan, Manitoba and the Territories was not captured. However, NEES is also a repository for previous Environment Canada spill datasets. NEES is composed of the historic datasets ' or Trends ' which dates from approximately 1974 to present. NEES Trends is a compilation of historic databases, which were merged and includes data from NATES (National Analysis of Trends in Emergencies System), ARTS (Atlantic Regional Trends System), and NEES. In 2001, the Emergencies Program determined that variations in reporting regimes and requirements between federal and provincial agencies made national spill reporting and trend analysis difficult to achieve. As a consequence, the department has focused efforts on capturing data on spills of substances which fall under its legislative authority only (CEPA and FA). As such, the NEES database will be decommissioned in December 2004.

Government Publication Date: 1974-2003*

National PCB Inventory:

Federal

[NPCB](#)

Environment Canada's National PCB inventory includes information on in-use PCB containing equipment in Canada including federal, provincial and private facilities. Federal out-of-service PCB containing equipment and PCB waste owned by the federal government or by federally regulated industries such as airlines, railway companies, broadcasting companies, telephone and telecommunications companies, pipeline companies, etc. are also listed. Although it is not Environment Canada's mandate to collect data on non-federal PCB waste, the National PCB inventory includes some information on provincial and private PCB waste and storage sites. Some addresses provided may be Head Office addresses and are not necessarily the location of where the waste is being used or stored.

Government Publication Date: 1988-2008*

National Pollutant Release Inventory:

Federal

[NPRI](#)

Environment Canada has defined the National Pollutant Release Inventory ("NPRI") as a federal government initiative designed to collect comprehensive national data regarding releases to air, water, or land, and waste transfers for recycling for more than 300 listed substances.

Government Publication Date: 1993-May 2017

Oil and Gas Wells:

Private

[OGWE](#)

The Nickle's Energy Group (publisher of the Daily Oil Bulletin) collects information on drilling activity including operator and well statistics. The well information database includes name, location, class, status and depth. The main Nickle's database is updated on a daily basis, however, this database is updated on a monthly basis. More information is available at www.nickles.com.

Government Publication Date: 1988-Nov 30, 2022

Ontario Oil and Gas Wells:

Provincial

[OOGW](#)

In 1998, the MNR handed over to the Ontario Oil, Gas and Salt Resources Corporation, the responsibility of maintaining a database of oil and gas wells drilled in Ontario. The OGSR Library has over 20,000+ wells in their database. Information available for all wells in the ERIS database include well owner/operator, location, permit issue date, and well cap date, license No., status, depth and the primary target (rock unit) of the well being drilled. All geology/stratigraphy table information, plus all water table information is also provide for each well record.

Government Publication Date: 1800-Aug 2021

Inventory of PCB Storage Sites:

Provincial

[OPCB](#)

The Ontario Ministry of Environment, Waste Management Branch, maintains an inventory of PCB storage sites within the province. Ontario Regulation 11/82 (Waste Management - PCB) and Regulation 347 (Generator Waste Management) under the Ontario EPA requires the registration of inactive PCB storage equipment and/or disposal sites of PCB waste with the Ontario Ministry of Environment. This database contains information on: 1) waste quantities; 2) major and minor sites storing liquid or solid waste; and 3) a waste storage inventory.

Government Publication Date: 1987-Oct 2004; 2012-Dec 2013

Orders:

Provincial

[ORD](#)

This is a subset taken from Ontario's Environmental Registry (EBR) database. It will include Orders on the registry such as (EPA s. 17) - Order for remedial work, (EPA s. 18) - Order for preventative measures, (EPA s. 43) - Order for removal of waste and restoration of site, (EPA s. 44) - Order for conformity with Act for waste disposal sites, (EPA s. 136) - Order for performance of environmental measures.

Government Publication Date: 1994 - Nov 30, 2022

Canadian Pulp and Paper:

Private

[PAP](#)

This information is part of the Pulp and Paper Canada Directory. The Directory provides a comprehensive listing of the locations of pulp and paper mills and the products that they produce.

Government Publication Date: 1999, 2002, 2004, 2005, 2009-2014

Parks Canada Fuel Storage Tanks:

Federal

[PCFT](#)

Canadian Heritage maintains an inventory of known fuel storage tanks operated by Parks Canada, in both National Parks and at National Historic Sites. The database details information on site name, location, tank install/removal date, capacity, fuel type, facility type, tank design and owner/operator.

Government Publication Date: 1920-Jan 2005*

Pesticide Register:

Provincial PES

The Ontario Ministry of the Environment and Climate Change maintains a database of licensed operators and vendors of registered pesticides.

Government Publication Date: Oct 2011- Nov 30, 2022

Pipeline Incidents:

Provincial PINC

List of pipeline incidents (strikes, leaks, spills). This is not a comprehensive or complete inventory of pipeline incidents in the province; this listing in an historical copy of records previously obtained under Access to Public Information. Records are not verified for accuracy or completeness.

Government Publication Date: Feb 28, 2021

Private and Retail Fuel Storage Tanks:

Provincial PRT

The Fuels Safety Branch of the Ontario Ministry of Consumer and Commercial Relations maintained a database of all registered private fuel storage tanks and licensed retail fuel outlets. This database includes an inventory of locations that have gasoline, oil, waste oil, natural gas and/or propane storage tanks on their property. The MCCR no longer collects this information. This information is now collected by the Technical Standards and Safety Authority (TSSA).

Government Publication Date: 1989-1996*

Permit to Take Water:

Provincial PTTW

This is a subset taken from Ontario's Environmental Registry (EBR) database. It will include PTTW's on the registry such as OWRA s. 34 - Permit to take water.

Government Publication Date: 1994 - Nov 30, 2022

Ontario Regulation 347 Waste Receivers Summary:

Provincial REC

Part V of the Ontario Environmental Protection Act ("EPA") regulates the disposal of regulated waste through an operating waste management system or a waste disposal site operated or used pursuant to the terms and conditions of a Certificate of Approval or a Provisional Certificate of Approval. Regulation 347 of the Ontario EPA defines a waste receiving site as any site or facility to which waste is transferred by a waste carrier. A receiver of regulated waste is required to register the waste receiving facility. This database represents registered receivers of regulated wastes, identified by registration number, company name and address, and includes receivers of waste such as: landfills, incinerators, transfer stations, PCB storage sites, sludge farms and water pollution control plants. This information is a summary of all years from 1986 including the most currently available data.

Government Publication Date: 1986-1990, 1992-2019

Record of Site Condition:

Provincial RSC

The Record of Site Condition (RSC) is part of the Ministry of the Environment's Brownfields Environmental Site Registry. Protection from environmental cleanup orders for property owners is contingent upon documentation known as a record of site condition (RSC) being filed in the Environmental Site Registry. In order to file an RSC, the property must have been properly assessed and shown to meet the soil, sediment and groundwater standards appropriate for the use (such as residential) proposed to take place on the property. The Record of Site Condition Regulation (O. Reg. 153/04) details requirements related to site assessment and clean up.

RSCs filed after July 1, 2011 will also be included as part of the new (O.Reg. 511/09).

Government Publication Date: 1997-Sept 2001, Oct 2004-Nov 2022

Retail Fuel Storage Tanks:

Private RST

This database includes an inventory of retail fuel outlet locations (including marinas) that have on their property gasoline, oil, waste oil, natural gas and / or propane storage tanks.

Government Publication Date: 1999-May 31, 2022

Scott's Manufacturing Directory:

Private SCT

Scott's Directories is a data bank containing information on over 200,000 manufacturers across Canada. Even though Scott's listings are voluntary, it is the most comprehensive database of Canadian manufacturers available. Information concerning a company's address, plant size, and main products are included in this database.

Government Publication Date: 1992-Mar 2011*

Ontario Spills:

Provincial SPL

List of spills and incidents made available the Ministry of the Environment, Conservation and Parks. This database identifies information such as location (approximate), type and quantity of contaminant, date of spill, environmental impact, cause, nature of impact, etc. Information from 1988-2002 was part of the ORIS (Occurrence Reporting Information System). The SAC (Spills Action Centre) handles all spills reported in Ontario. Regulations for spills in Ontario are part of the MOE's Environmental Protection Act, Part X. The Ministry of the Environment, Conservation and Parks cites the coronavirus pandemic as an explanation for delays in releasing data pursuant to requests.

Government Publication Date: 1988-Sep 2020; Dec 2020-Mar 2021

Wastewater Discharger Registration Database:

Provincial [SRDS](#)

Information under this heading is combination of the following 2 programs. The Municipal/Industrial Strategy for Abatement (MISA) division of the Ontario Ministry of Environment maintained a database of all direct dischargers of toxic pollutants within nine sectors including: Electric Power Generation; Mining; Petroleum Refining; Organic Chemicals; Inorganic Chemicals; Pulp & Paper; Metal Casting; Iron & Steel; and Quarries. All sampling information is now collected and stored within the Sample Result Data Store (SRDS).

Government Publication Date: 1990-Dec 31, 2020

Anderson's Storage Tanks:

Private [TANK](#)

The information provided in this database was collected by examining various historical documents, which identified the location of former storage tanks, containing substances such as fuel, water, gas, oil, and other various types of miscellaneous products. Information is available in regard to business operating at tank site, tank location, permit year, permit & installation type, no. of tanks installed & configuration and tank capacity. Data contained within this database pertains only to the city of Toronto and is not warranted to be complete, exhaustive or authoritative. The information was collected for research purposes only.

Government Publication Date: 1915-1953*

Transport Canada Fuel Storage Tanks:

Federal [TCFT](#)

List of fuel storage tanks currently or previously owned or operated by Transport Canada. This inventory also includes tanks on The Pickering Lands, which refers to 7,530 hectares (18,600 acres) of land in Pickering, Markham, and Uxbridge owned by the Government of Canada since 1972; properties on this land has been leased by the government since 1975, and falls under the Site Management Policy of Transport Canada, but is administered by Public Works and Government Services Canada. This inventory provides information on the site name, location, tank age, capacity and fuel type.

Government Publication Date: 1970 - Apr 2020

Variations for Abandonment of Underground Storage Tanks:

Provincial [VAR](#)

Listing of variances granted for storage tank abandonment. This is not a comprehensive or complete inventory of tank abandonment variances in the province; this listing is a copy of tank abandonment variance records previously obtained under Access to Public Information. In Ontario, registered underground storage tanks must be removed within two years of disuse; if removal of a tank is not feasible, an application may be sought for a variance from this code requirement.

Records are not verified for accuracy or completeness.

Government Publication Date: Feb 28, 2022

Waste Disposal Sites - MOE CA Inventory:

Provincial [WDS](#)

The Ontario Ministry of Environment, Waste Management Branch, maintains an inventory of known open (active or inactive) and closed disposal sites in the Province of Ontario. Active sites maintain a Certificate of Approval, are approved to receive and are receiving waste. Inactive sites maintain Certificate(s) of Approval but are not receiving waste. Closed sites are not receiving waste. The data contained within this database was compiled from the MOE's Certificate of Approval database. Locations of these sites may be cross-referenced to the Anderson database described under ERIS's Private Source Database section, by the CA number. All new Environmental Compliance Approvals handed out after Oct 31, 2011 for Waste Disposal Sites will still be found in this database.

Government Publication Date: Oct 2011- Nov 30, 2022

Waste Disposal Sites - MOE 1991 Historical Approval Inventory:

Provincial [WDSH](#)

In June 1991, the Ontario Ministry of Environment, Waste Management Branch, published the "June 1991 Waste Disposal Site Inventory", of all known active and closed waste disposal sites as of October 30th, 1990. For each "active" site as of October 31st 1990, information is provided on site location, site/CA number, waste type, site status and site classification. For each "closed" site as of October 31st 1990, information is provided on site location, site/CA number, closure date and site classification. Locations of these sites may be cross-referenced to the Anderson database described under ERIS's Private Source Database section, by the CA number.

Government Publication Date: Up to Oct 1990*

Water Well Information System:

Provincial [WWIS](#)

This database describes locations and characteristics of water wells found within Ontario in accordance with Regulation 903. It includes such information as coordinates, construction date, well depth, primary and secondary use, pump rate, static water level, well status, etc. Also included are detailed stratigraphy information, approximate depth to bedrock and the approximate depth to the water table.

Government Publication Date: Jun 30 2022

Definitions

Database Descriptions: This section provides a detailed explanation for each database including: source, information available, time coverage, and acronyms used. They are listed in alphabetic order.

Detail Report: This is the section of the report which provides the most detail for each individual record. Records are summarized by location, starting with the project property followed by records in closest proximity.

Distance: The distance value is the distance between plotted points, not necessarily the distance between the sites' boundaries. All values are an approximation.

Direction: The direction value is the compass direction of the site in respect to the project property and/or center point of the report.

Elevation: The elevation value is taken from the location at which the records for the site address have been plotted. All values are an approximation. Source: Google Elevation API.

Executive Summary: This portion of the report is divided into 3 sections:

'Report Summary'- Displays a chart indicating how many records fall on the project property and, within the report search radii.

'Site Report Summary'-Project Property'- This section lists all the records which fall on the project property. For more details, see the 'Detail Report' section.

'Site Report Summary-Surrounding Properties'- This section summarizes all records on adjacent properties, listing them in order of proximity from the project property. For more details, see the 'Detail Report' section.

Map Key: The map key number is assigned according to closest proximity from the project property. Map Key numbers always start at #1. The project property will always have a map key of '1' if records are available. If there is a number in brackets beside the main number, this will indicate the number of records on that specific property. If there is no number in brackets, there is only one record for that property.

The symbol and colour used indicates 'elevation': the red inverted triangle will dictate 'ERIS Sites with Lower Elevation', the yellow triangle will dictate 'ERIS Sites with Higher Elevation' and the orange square will dictate 'ERIS Sites with Same Elevation.'

Unplottables: These are records that could not be mapped due to various reasons, including limited geographic information. These records may or may not be in your study area, and are included as reference.

APPENDIX 3

QUALIFICATIONS OF ASSESSORS



PATERSON GROUP

solution oriented engineering



Jeremy Camposarcone, B.Eng. Junior Environmental Engineer

Jeremy joined Paterson Group in 2020 as part of the Environmental Group. Jeremy received his Bachelor of Engineering in Environmental Engineering from Carleton University in 2019. Jeremy completed his studies while researching water treatment processes for the wastewater effluent of a hydrothermal carbonization reactor. His responsibilities as a field engineer have brought him to various projects throughout the Ottawa-Valley. In his time with Paterson, Jeremy has been involved with residential and commercial development within Ottawa and the surrounding area. His scope of work consists of environmental investigation and reporting, field inspection, field testing, quality control and quality assurance.

EDUCATION

Bachelor of Engineering in Environmental Engineering, 2019
Carleton University
Ottawa, Ontario

LICENCE/PROSSFEIONAL AFFILIATIONS

PEO Engineer in Training

YEARS OF EXPERIENCE

With Paterson: 2

OFFICE LOCATION

9 Auriga Drive, Ottawa, Ontario, K2E 7T9

SELECT LIST OF PROJECTS

- PSPC, Confederation Heights Redevelopment, Ottawa, ON - Phase I and II ESA program for site redevelopment.
- Travelodge Hotel, Carling Avenue, Ottawa, ON – Remediation Program, Phase I and II ESA, Underground Storage Tank Pull and Remediation (Site Remediation Coordinator & Supervisor)
- Caivan Residential Development, Navan, ON - Large-Scale Remediation, Groundwater Monitoring, Phase I and II ESA, Remedial Action Plan (Site Remediation Coordinator & Supervisor)
- Rideau Centre Expansion, Ottawa, ON – Phase I and II ESA, Soil Remediation Program
- Ottawa Trainyards, Ottawa, ON - Large-Scale Remediation, Phase I and II ESA (Site Remediation Coordinator & Supervisor)
- Major Building, Downtown Ottawa, ON – Phase I and II ESA

PROFESSIONAL EXPERIENCE

2020 to present, **Junior Environmental Engineer, Paterson Group, Ottawa, Ontario**

- Conduct Phase I and Phase II - Environmental Site Assessments in accordance with CSA standards and O.Reg. 153/04.
- Manage excavation contractors to ensure soil quality control; daily reporting to project manager
- Present analytical test results, interpretations, assessments, recommendation and/or conclusion in a final technical report
- Oversee geotechnical investigations for test pitting on numerous proposed utility installations, residential and commercial developments.
- Conduct laboratory testing program of soils and water for detail recommendations
- Problem solving to complete analysis required
- Adapt to unforeseen on-site challenges and provide first-hand insights to help collaborate toward a solution
- Coordinate large-scale remediation projects and monitor excavated material
- Monitor and sample multiple groundwater wells with a high degree of precision regarding the quality and parameters of the sample
- On-site settlement plate surveying of future residential developments



PATERSON GROUP

solution oriented engineering



Michael Beaudoin, P.Eng., QP_{ESA} Senior Project Manager

Michael received his Bachelor of Engineering from Carleton University in 2010 in Environmental Engineering. Michael joined the Paterson Group in the Environmental Division. Michael has worked for Paterson for approximately 12 years and has accrued extensive field and office experience. Michael's experience working in the field ranges from Phase I site reviews, Phase II investigations, remediation site inspections and designated substance surveys. Through his years of field experience, Michael has obtained invaluable knowledge on contractor relationships, budgets, time management, consultant/owner relation, quality data and information, and working with a variety of different personnel and situations. Michael has moved into a more senior role by becoming a qualified person for environmental assessments, overseeing small to large scale environmental projects, which include, Phase I and II reports, Record of Site Conditions and Brownfield Applications. Michael has assisted with Mark D'Arcy in the development of young staff and continuous improvement of Paterson internal systems.

EDUCATION

B.Eng. 2010, Environmental Engineering
Carleton University
Ottawa, ON

LICENCE/ PROFESSIONAL AFFILIATIONS

Professional Engineers of Ontario

Ottawa Geotechnical Group

YEARS OF EXPERIENCE

With Paterson: 12

OFFICE LOCATION

9 Auriga Drive, Ottawa, Ontario, K2E 7T9

SELECT LIST OF PROJECTS

- Rideau Street Reconstruction, Ottawa, ON Phase I ESA, Phase II ESA, (Field Manager)
- Main Street Reconstruction, Ottawa, ON Phase I ESA, Phase II ESA, (Field Manager)
- Woodroffe Avenue Reconstruction, Ottawa, ON Phase I ESA, Phase II ESA, (Field Manager)
- Westboro Connection Development, Ottawa ON, Phase II ESA, Remediation Supervision (Field Manager)
- Riverview Development – Kingston, ON, Phase I ESA, Phase II ESA, and filing of multiple RSCs in the MECP Environmental Site Registry (Project Manager)
- West Village Development – Kingston, ON, Phase I ESA, Phase II ESA, and filing of multiple RSCs in the MECP Environmental Site Registry (Project Manager)
- Moon Development – 245 Rideau Street, Ottawa, ON, Phase I ESA, Phase II ESA, and RSC Filing (Project Manager)
- ESAP Project, Ottawa, ON
- Record of Site Condition Filings – Residential and Commercial Development Properties, Various Sites, Ottawa, Kingston ON.
- Designated Substance Surveys, Ottawa, ON
- Phase I and Phase II Investigations in accordance with CSA standards and O.Reg 153/04

PROFESSIONAL EXPERIENCE

November 2010 to present, **Environmental Engineer, Paterson Group, Ottawa, Ontario**

- Provide on-site environmental expertise for various soil and groundwater remediation projects including but not limited to the following: Riverview Development, West Village, Westboro Connection, ESAP Project, and 405 Terminal Avenue.
- Oversee Phase I and Phase II Investigations in accordance with CSA standards and O.Reg 153/04 on a variety of residential and commercial developments.
- Responsible for filing Records of Site Condition with the MECP Environmental Site Registry.
- Completing Designated Substance Surveys (including Air Quality Testing)
- Problem solving to help advance or maintain project schedules.
- Complete environmental reports with recommendations for environmental concerns.
- Liaising with contractors, consultants and government officials.
- Provide cost estimates for environment field programs and construction costs.
- Review RFI's, submittals, monthly progress reports and other various construction related work.