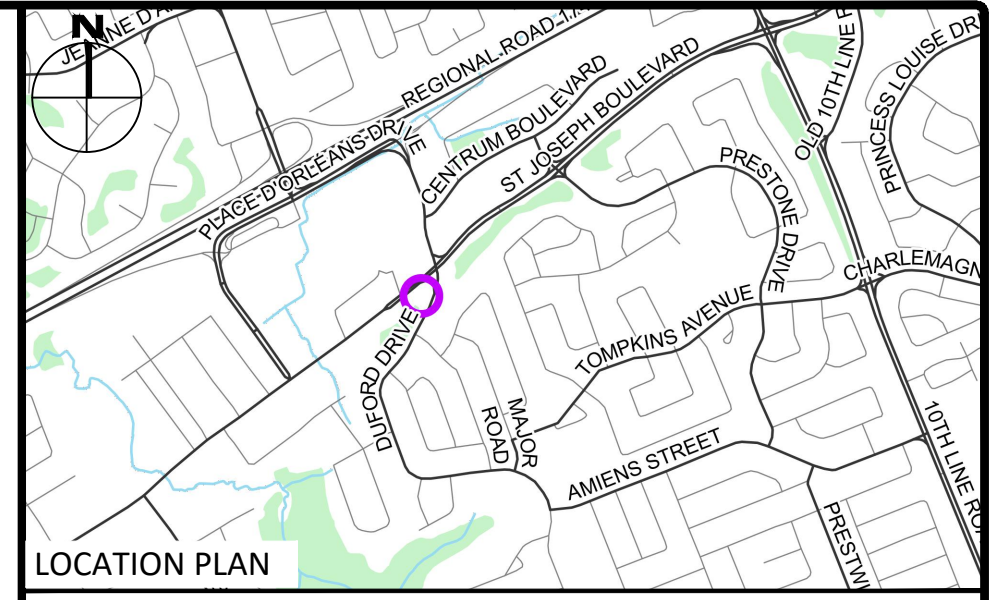
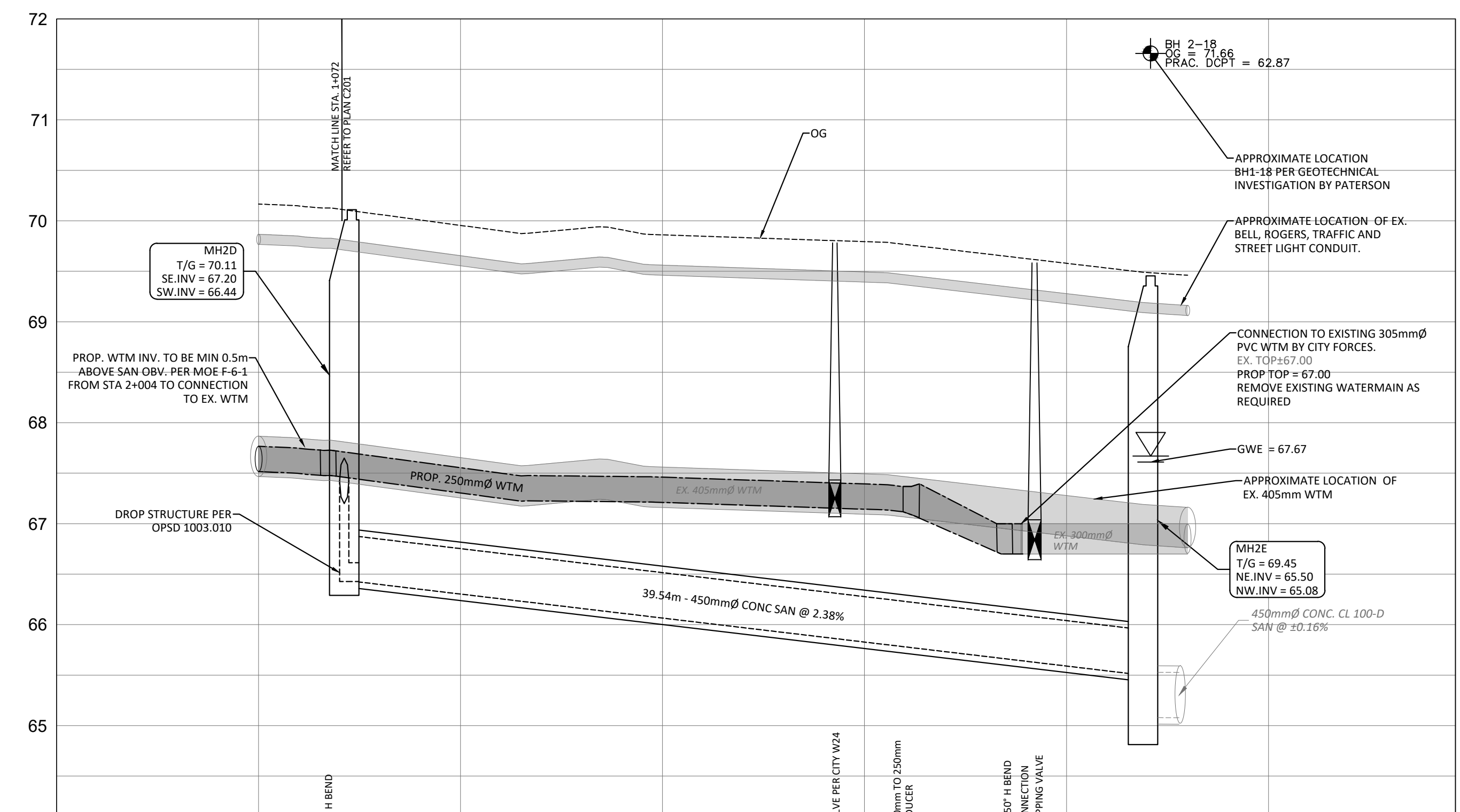


SAN STRUCTURE TABLE				
NAME	RIM ELEV.	INVERT IN	INVERT OUT	DESCRIPTION
MH2A	75.79	S673.520	N73.278	STRUC. OPSD 701.011 COVER CITY 524 FRAME CITY 525
MH2B	75.25	S73.111	N71.194	STRUC. OPSD 701.011 COVER CITY 524 FRAME CITY 525 CW EXTERNAL DITCH STRUCTURE PER OPSD 1003.010
MH2C	71.16	S68.710	NW68.650	STRUC. OPSD 701.011 COVER CITY 524 FRAME CITY 525
MH2D	70.11	S67.200	SW66.440	STRUC. OPSD 701.011 COVER CITY 524 FRAME CITY 525 CW EXTERNAL DITCH STRUCTURE PER OPSD 1003.010
MH2E	69.45	NE65.500	NW65.080	STRUC. OPSD 701.011 COVER CITY 524 FRAME CITY 525



LEGEND	
UC	BARRIER CURB & CURB DEPRESSION
PROPOSED CONCRETE PAVERS	SLOPING AT 3:1 UNLESS SPECIFIED
MH2	STORM MANHOLE
CB	CATCHBASIN, CURB INLET OR DITCH INLET
MH2A	SANITARY MANHOLE
---	PROPERTY LINE
W	EX. WATER VALVE/CHAMBER
W24	PROP. VALVE PER CITY W24
FH	FIRE HYDRANT
---	PROPOSED WALL
---	PROPOSED SIAMENSE CONNECTION
M	PROPOSED WATER METER AND REMOTE METER
---	PROPOSED CONCRETE SIDEWALK
▲	PROP AND EX. REDUCER
P	1/2" HYDRO DUCT PER ELEC.
ST	EX. STM SEWER
SAN	EX. SAN SEWER
---	PROPOSED ELEVATION EXISTING ELEVATION
---	SWALE ELEVATION
---	TOP/BOTTOM WALL FACE ELEVATIONS
---	PROPOSED EMERGENCY OVERLAND FLOW ROUTE
---	PRE AND POST-DEVELOPMENT DRAINAGE DIRECTIONS
---	HEAVY DUTY SILT FENCE BARRIER PER OPSD 219.130
---	BUILDING ENTRANCE
---	PROPOSED GRASS
---	CENTRELINE OF SWALE
---	PROPOSED ROAD/CUT AND REINSTATEMENT PER CITY R10
---	TEMPORARY CONSTRUCTION MUD MAT PER C101 DETAIL
---	CB SILT SACK PER C101 DETAIL
---	SERVICE/SEWER CROSSING
L	EX. UG STREET LIGHT
TF	EX. TRAFFIC LINE
W	EX. WATERMAIN
GAS	EX. GAS
OHW	EX. OHW
BELL	EX. BELL
ROG	EX. ROGERS

SUBJECT TO APPROVAL



STATION	ELEVATIONS PROPOSED	EXISTING
2+003	67.73	67.71
2+004	67.44	67.44
2+009	67.40	67.37
2+032	67.00	67.00
2+037	67.00	67.00
2+038	67.00	67.00
2+038	65.50	65.08


1	ISSUED FOR SITE PLAN CONTROL	MAR 07, 2024
No.	Revisions	Date

Check and verify all dimensions before proceeding with the work. Do not scale drawings.

SCALE 1 : 200

0 10 20 Metres

**McINTOSH PERRY**  
 115 Walgreen Road, RR3, Carp, ON K0A 1L0  
 Tel: 613-836-2184 Fax: 613-836-3742  
 www.mcintoshperry.com



Client: **THEBERGE DEVELOPMENTS LTD**  
 1600 LAPERRIERE AVE  
 OTTAWA, ON K1Z 8P5

Project: **3030 ST. JOSEPH BOULEVARD**

OTTAWA ON

Drawing Title: **PLAN & PROFILE STA. 2+000 TO 2+040**

Scale: 1:200	Project Number: CCO-24-0142
Drawn By: RRR	Checked By: AM
Designed By: RRR	Drawing Number: C202

FILENAME: I:\Information\2024\CCO-24-0142\Theberge - 2024\9 Joseph Blvd\12 - Drawing\CCO-24-0142 - PRESENTATION.dwg  
 USER: RRR - Thursday, March 07, 2024, 10:51 AM  
 LAST PRINTED: Thursday, March 07, 2024, 10:51 AM  
 C:\Users\RRR\AppData\Local\Temp\CVS\INDM000.csh

D07-12-23-0090