

SUN STUDY LEGEND

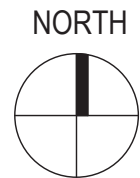
- EXTRUSION SHADOW FOOTPRINT
- PROPOSED SHADOW FOOTPRINT
- RETAIL PATIO
- PRIVATE COMMUNAL OUTDOOR AMENITY
- PUBLIC PARK (ON SITE)
- PUBLIC PARK

LATITUDE = 45.4812, LONGITUDE = -75.5091

THIS SKETCH IS TO BE READ IN CONJUNCTION WITH AND FORMS PART OF DRAWING NO.: A-011-A013

**B+H** B+H ARCHITECTS  
 320 Bay Street, Suite 200  
 Toronto, ON, Canada M5H 4A6  
 T/416.596.2299 F/416.586.0599

**CENTRUM**  
 265 CENTRUM BLVD  
 ORLÉANS, ON  
 K1E 3X7  
 DRAWING TITLE  
 SUN STUDY - MARCH 21/SEPT 21 - 8AM



PROJECT NO.  
2211080

ISSUED  
03/31/23

3/31/2023 4:21:53 PM AX411



SUN STUDY LEGEND

EXTRUSION SHADOW FOOTPRINT  
 PROPOSED SHADOW FOOTPRINT

RETAIL PATIO  
 PRIVATE COMMUNAL OUTDOOR AMENITY  
 PUBLIC PARK (ON SITE)  
 PUBLIC PARK

LATITUDE = 45.4812, LONGITUDE = -75.5091

THIS SKETCH IS TO BE READ IN CONJUNCTION WITH AND FORMS PART OF DRAWING NO.: A-011-A013

**CENTRUM**

265 CENTRUM BLVD  
 ORLÉANS, ON  
 K1E 3X7

**DRAWING TITLE**

SUN STUDY - MARCH 21/SEPT 21 - 9AM

**PROJECT NO.**

2211080

**ISSUED**

03/31/23

NORTH



**B+H ARCHITECTS**

320 Bay Street, Suite 200  
 Toronto, ON, Canada M5H 4A6  
 T/416.596.2299 F/416.586.0599

3/31/2023 4:21:53 PM  
 AX411



SUN STUDY LEGEND

- EXTRUSION SHADOW FOOTPRINT
- PROPOSED SHADOW FOOTPRINT
- RETAIL PATIO
- PRIVATE COMMUNAL OUTDOOR AMENITY
- PUBLIC PARK (ON SITE)
- PUBLIC PARK

LATITUDE = 45.4812, LONGITUDE = -75.5091

THIS SKETCH IS TO BE READ IN CONJUNCTION WITH AND FORMS PART OF DRAWING NO.: A-011-A013

**CENTRUM**  
 265 CENTRUM BLVD  
 ORLÉANS, ON  
 K1E 3X7

**DRAWING TITLE**  
 SUN STUDY - MARCH 21/SEPT 21 - 10AM

PROJECT NO.  
 2211080

ISSUED  
 03/31/23

**B+H** B+H ARCHITECTS  
 320 Bay Street, Suite 200  
 Toronto, ON, Canada M5H 4A6  
 T/416.596.2299 F/416.586.0599



3/31/2023 4:21:53 PM AX411



- SUN STUDY LEGEND**
- EXTRUSION SHADOW FOOTPRINT
  - PROPOSED SHADOW FOOTPRINT
  - RETAIL PATIO
  - PRIVATE COMMUNAL OUTDOOR AMENITY
  - PUBLIC PARK (ON SITE)
  - PUBLIC PARK
- LATITUDE = 45.4812, LONGITUDE = -75.5091

THIS SKETCH IS TO BE READ IN CONJUNCTION WITH AND FORMS PART OF DRAWING NO.: A-011-A013

**B+H** B+H ARCHITECTS  
 320 Bay Street, Suite 200  
 Toronto, ON, Canada M5H 4A6  
 T/416.596.2299 F/416.586.0599

**CENTRUM**  
 265 CENTRUM BLVD  
 ORLÉANS, ON  
 K1E 3X7

**DRAWING TITLE**  
 SUN STUDY - MARCH 21/SEPT 21 - 11AM



**PROJECT NO.**  
 2211080

**ISSUED**  
 03/31/23

3/31/2023 4:21:53 PM AX411



SUN STUDY LEGEND

- EXTRUSION SHADOW FOOTPRINT
- PROPOSED SHADOW FOOTPRINT
- RETAIL PATIO
- PRIVATE COMMUNAL OUTDOOR AMENITY
- PUBLIC PARK (ON SITE)
- PUBLIC PARK

LATITUDE = 45.4812, LONGITUDE = -75.5091

THIS SKETCH IS TO BE READ IN CONJUNCTION WITH AND FORMS PART OF DRAWING NO.: A-011-A013

**CENTRUM**  
 265 CENTRUM BLVD  
 ORLÉANS, ON  
 K1E 3X7

**DRAWING TITLE**  
 SUN STUDY - MARCH 21/SEPT 21 - 12PM

**PROJECT NO.**  
 2211080

**ISSUED**  
 03/31/23



**B+H** B+H ARCHITECTS  
 320 Bay Street, Suite 200  
 Toronto, ON, Canada M5H 4A6  
 T/416.596.2299 F/416.586.0599

3/31/2023 4:21:53 PM AX411



- SUN STUDY LEGEND**
- EXTRUSION SHADOW FOOTPRINT
  - PROPOSED SHADOW FOOTPRINT
  - RETAIL PATIO
  - PRIVATE COMMUNAL OUTDOOR AMENITY
  - PUBLIC PARK (ON SITE)
  - PUBLIC PARK
- LATITUDE = 45.4812, LONGITUDE = -75.5091

THIS SKETCH IS TO BE READ IN CONJUNCTION WITH AND FORMS PART OF DRAWING NO.: A-011-A013

**B+H** B+H ARCHITECTS  
 320 Bay Street, Suite 200  
 Toronto, ON, Canada M5H 4A6  
 T/416.596.2299 F/416.586.0599

**CENTRUM**  
 265 CENTRUM BLVD  
 ORLÉANS, ON  
 K1E 3X7

**DRAWING TITLE**  
 SUN STUDY - MARCH 21/SEPT 21 - 1PM



**PROJECT NO.**  
 2211080

**ISSUED**  
 03/31/23

3/31/2023 4:21:53 PM AX411



SUN STUDY LEGEND

- EXTRUSION SHADOW FOOTPRINT
- PROPOSED SHADOW FOOTPRINT
- RETAIL PATIO
- PRIVATE COMMUNAL OUTDOOR AMENITY
- PUBLIC PARK (ON SITE)
- PUBLIC PARK

LATITUDE = 45.4812, LONGITUDE = -75.5091

THIS SKETCH IS TO BE READ IN CONJUNCTION WITH AND FORMS PART OF DRAWING NO.: A-011-A013

**CENTRUM**

265 CENTRUM BLVD  
ORLÉANS, ON  
K1E 3X7

DRAWING TITLE

SUN STUDY - MARCH 21/SEPT 21 - 2PM

PROJECT NO.

2211080

ISSUED

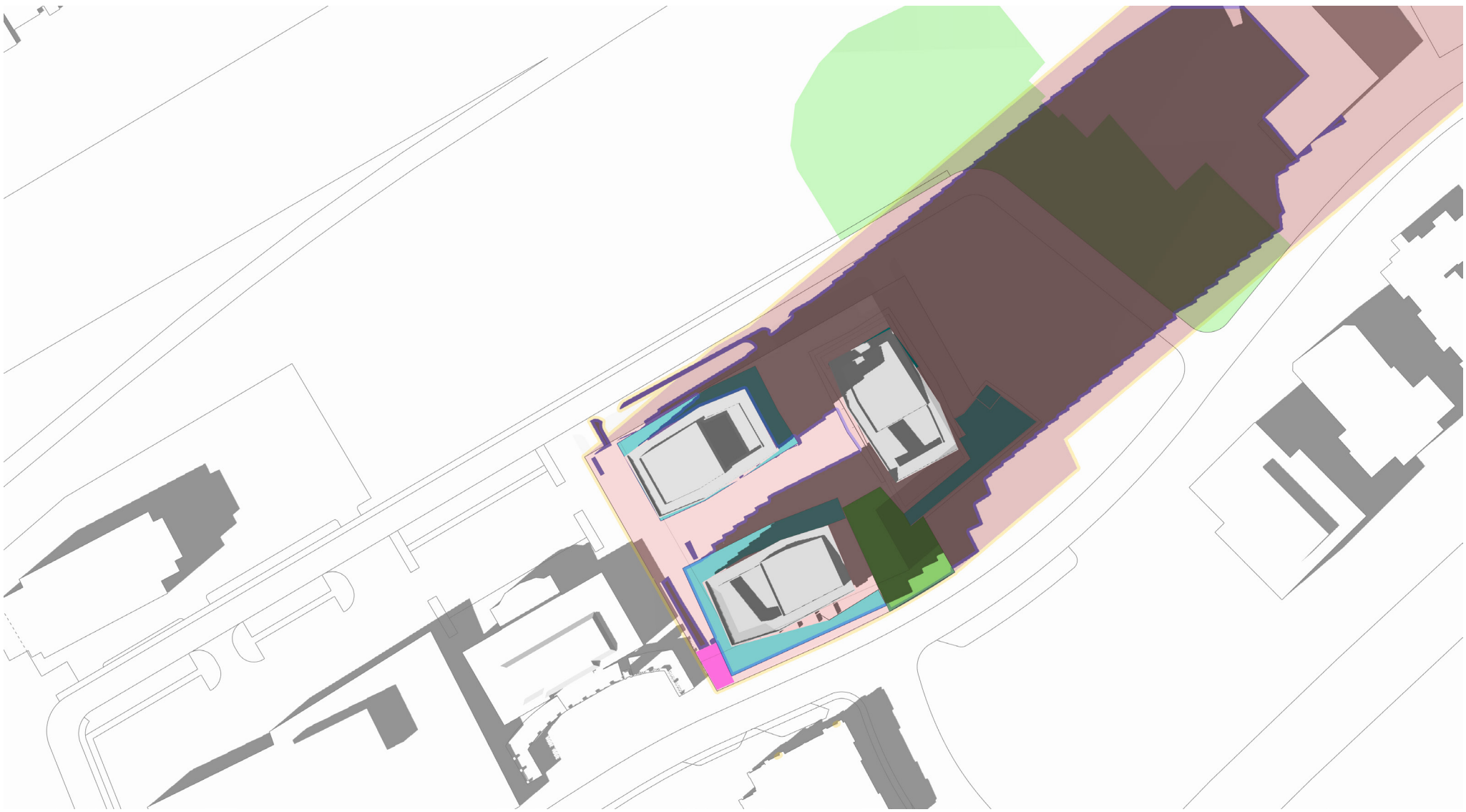
03/31/23

NORTH



**B+H ARCHITECTS**  
320 Bay Street, Suite 200  
Toronto, ON, Canada M5H 4A6  
T/416.596.2299 F/416.586.0599

3/31/2023 4:21:53 PM AX411



SUN STUDY LEGEND

- EXTRUSION SHADOW FOOTPRINT
- PROPOSED SHADOW FOOTPRINT
- RETAIL PATIO
- PRIVATE COMMUNAL OUTDOOR AMENITY
- PUBLIC PARK (ON SITE)
- PUBLIC PARK

LATITUDE = 45.4812, LONGITUDE = -75.5091

THIS SKETCH IS TO BE READ IN CONJUNCTION WITH AND FORMS PART OF DRAWING NO.: A-011-A013

**CENTRUM**

265 CENTRUM BLVD  
 ORLÉANS, ON  
 K1E 3X7

DRAWING TITLE

SUN STUDY - MARCH 21/SEPT 21 - 3PM

PROJECT NO.

2211080

ISSUED

03/31/23

NORTH



**B+H ARCHITECTS**  
 320 Bay Street, Suite 200  
 Toronto, ON, Canada M5H 4A6  
 T/416.596.2299 F/416.586.0599

3/31/2023 4:21:53 PM AX411





SUN STUDY LEGEND

- EXTRUSION SHADOW FOOTPRINT
- PROPOSED SHADOW FOOTPRINT
- RETAIL PATIO
- PRIVATE COMMUNAL OUTDOOR AMENITY
- PUBLIC PARK (ON SITE)
- PUBLIC PARK

LATITUDE = 45.4812, LONGITUDE = -75.5091

THIS SKETCH IS TO BE READ IN CONJUNCTION WITH AND FORMS PART OF DRAWING NO.: A-011-A013

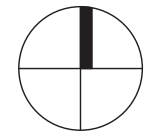
**CENTRUM**  
 265 CENTRUM BLVD  
 ORLÉANS, ON  
 K1E 3X7

**DRAWING TITLE**  
 SUN STUDY - MARCH 21/SEPT 21 - 4PM

**PROJECT NO.**  
 2211080

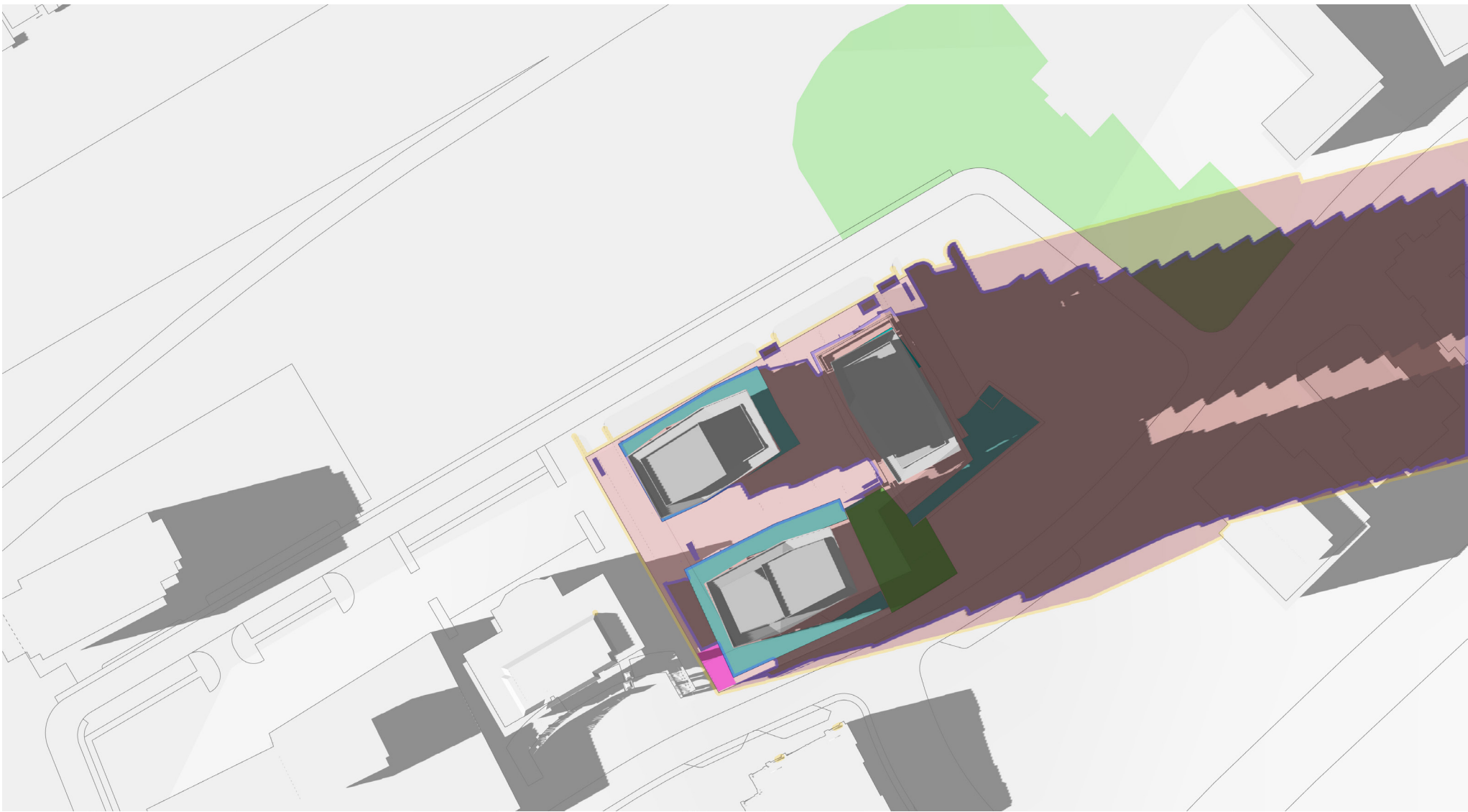
**ISSUED**  
 03/31/23

**NORTH**



**B+H** B+H ARCHITECTS  
 320 Bay Street, Suite 200  
 Toronto, ON, Canada M5H 4A6  
 T/416.596.2299 F/416.586.0599

3/31/2023 4:21:53 PM AX411



SUN STUDY LEGEND

- EXTRUSION SHADOW FOOTPRINT
- PROPOSED SHADOW FOOTPRINT
- RETAIL PATIO
- PRIVATE COMMUNAL OUTDOOR AMENITY
- PUBLIC PARK (ON SITE)
- PUBLIC PARK

LATITUDE = 45.4812, LONGITUDE = -75.5091

THIS SKETCH IS TO BE READ IN CONJUNCTION WITH AND FORMS PART OF DRAWING NO.: A-011-A013

**CENTRUM**

265 CENTRUM BLVD  
 ORLÉANS, ON  
 K1E 3X7

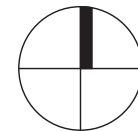
DRAWING TITLE

SUN STUDY - MARCH 21/SEPT 21 - 5PM

PROJECT NO.

2211080

NORTH

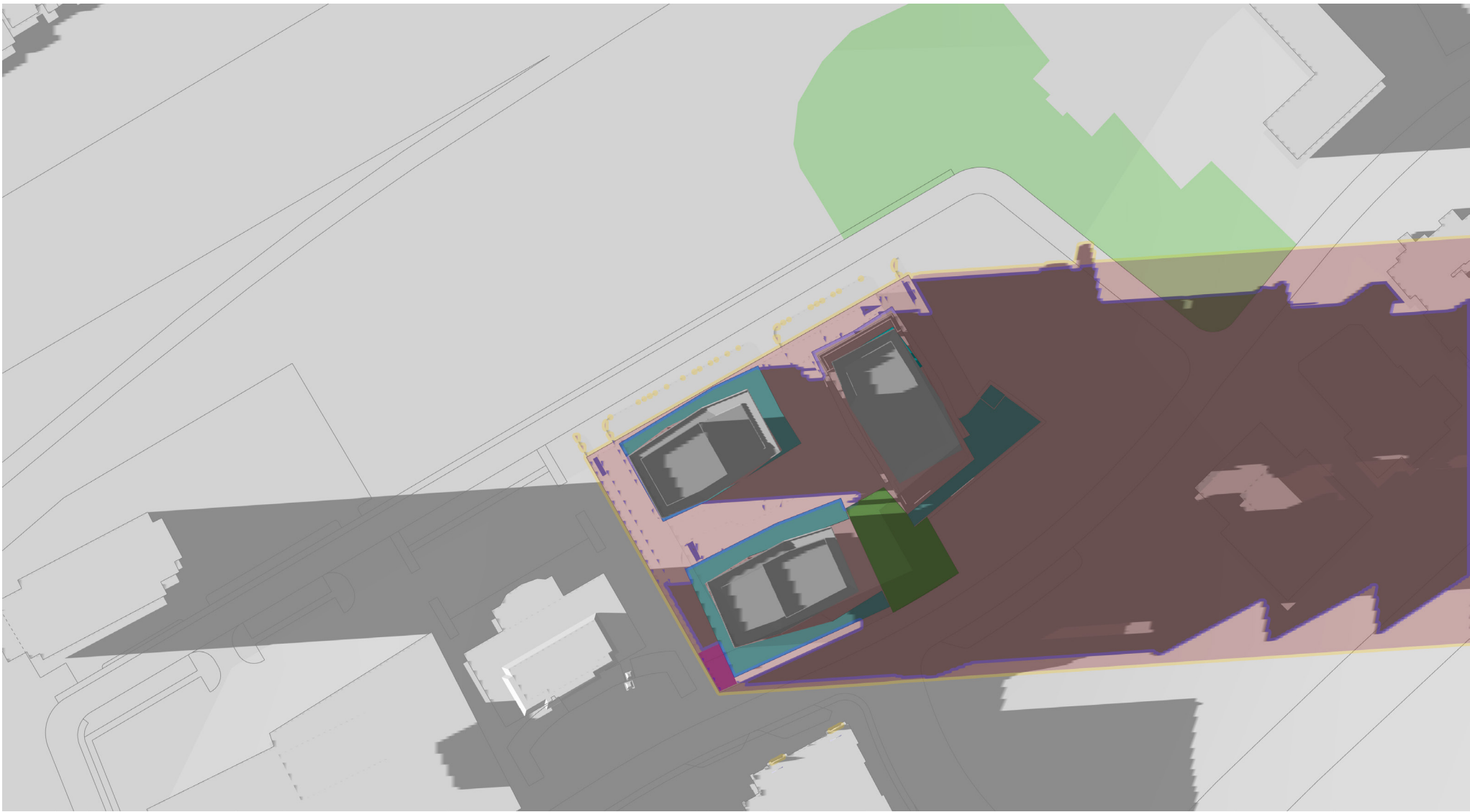


ISSUED

03/31/23

**B+H** B+H ARCHITECTS  
 320 Bay Street, Suite 200  
 Toronto, ON, Canada M5H 4A6  
 T/416.596.2299 F/416.586.0599

3/31/2023 4:21:53 PM AX411



SUN STUDY LEGEND

- EXTRUSION SHADOW FOOTPRINT
- PROPOSED SHADOW FOOTPRINT
- RETAIL PATIO
- PRIVATE COMMUNAL OUTDOOR AMENITY
- PUBLIC PARK (ON SITE)
- PUBLIC PARK

LATITUDE = 45.4812, LONGITUDE = -75.5091

THIS SKETCH IS TO BE READ IN CONJUNCTION WITH AND FORMS PART OF DRAWING NO.: A-011-A013

**CENTRUM**

265 CENTRUM BLVD  
ORLÉANS, ON  
K1E 3X7

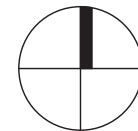
DRAWING TITLE

SUN STUDY - MARCH 21/SEPT 21 - 6PM

PROJECT NO.

2211080

NORTH



ISSUED

03/31/23

**B+H** B+H ARCHITECTS  
320 Bay Street, Suite 200  
Toronto, ON, Canada M5H 4A6  
T/416.596.2299 F/416.586.0599

3/31/2023 4:21:53 PM AX411



SUN STUDY LEGEND

- EXTRUSION SHADOW FOOTPRINT
- PROPOSED SHADOW FOOTPRINT
- RETAIL PATIO
- PRIVATE COMMUNAL OUTDOOR AMENITY
- PUBLIC PARK (ON SITE)
- PUBLIC PARK

LATITUDE = 45.4812, LONGITUDE = -75.5091

THIS SKETCH IS TO BE READ IN CONJUNCTION WITH AND FORMS PART OF DRAWING NO.: A-011-A013

**CENTRUM**  
 265 CENTRUM BLVD  
 ORLÉANS, ON  
 K1E 3X7

**DRAWING TITLE**  
 SUN STUDY - JUNE 21 - 8AM

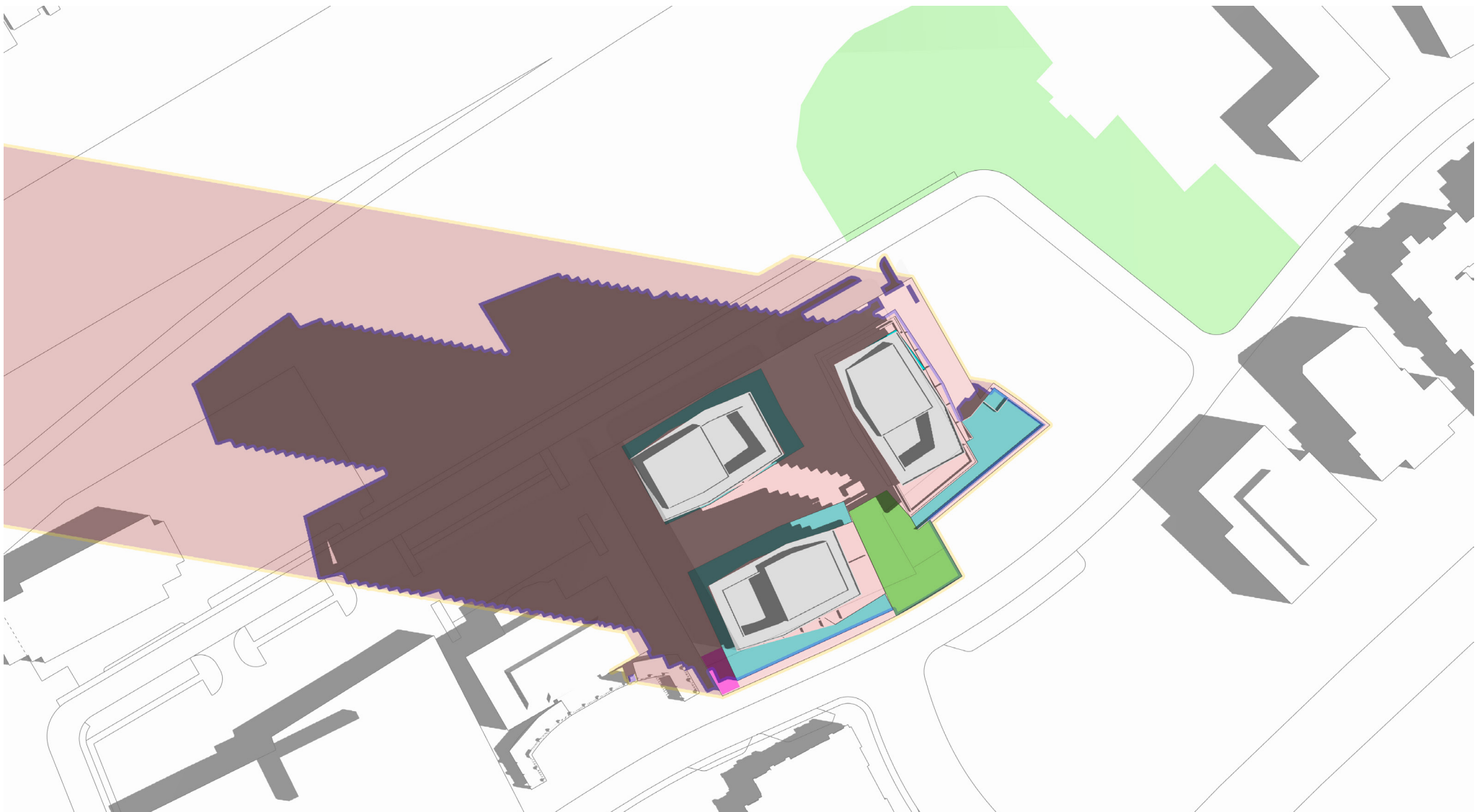
PROJECT NO.  
 2211080

ISSUED  
 03/31/23

**B+H** B+H ARCHITECTS  
 320 Bay Street, Suite 200  
 Toronto, ON, Canada M5H 4A6  
 T/416.596.2299 F/416.586.0599



3/31/2023 4:21:56 PM AX412



- SUN STUDY LEGEND**
- EXTRUSION SHADOW FOOTPRINT
  - PROPOSED SHADOW FOOTPRINT
  - RETAIL PATIO
  - PRIVATE COMMUNAL OUTDOOR AMENITY
  - PUBLIC PARK (ON SITE)
  - PUBLIC PARK
- LATITUDE = 45.4812, LONGITUDE = -75.5091

THIS SKETCH IS TO BE READ IN CONJUNCTION WITH AND FORMS PART OF DRAWING NO.: A-011-A013

**B+H** B+H ARCHITECTS  
 320 Bay Street, Suite 200  
 Toronto, ON, Canada M5H 4A6  
 T/416.596.2299 F/416.586.0599

**CENTRUM**  
 265 CENTRUM BLVD  
 ORLÉANS, ON  
 K1E 3X7

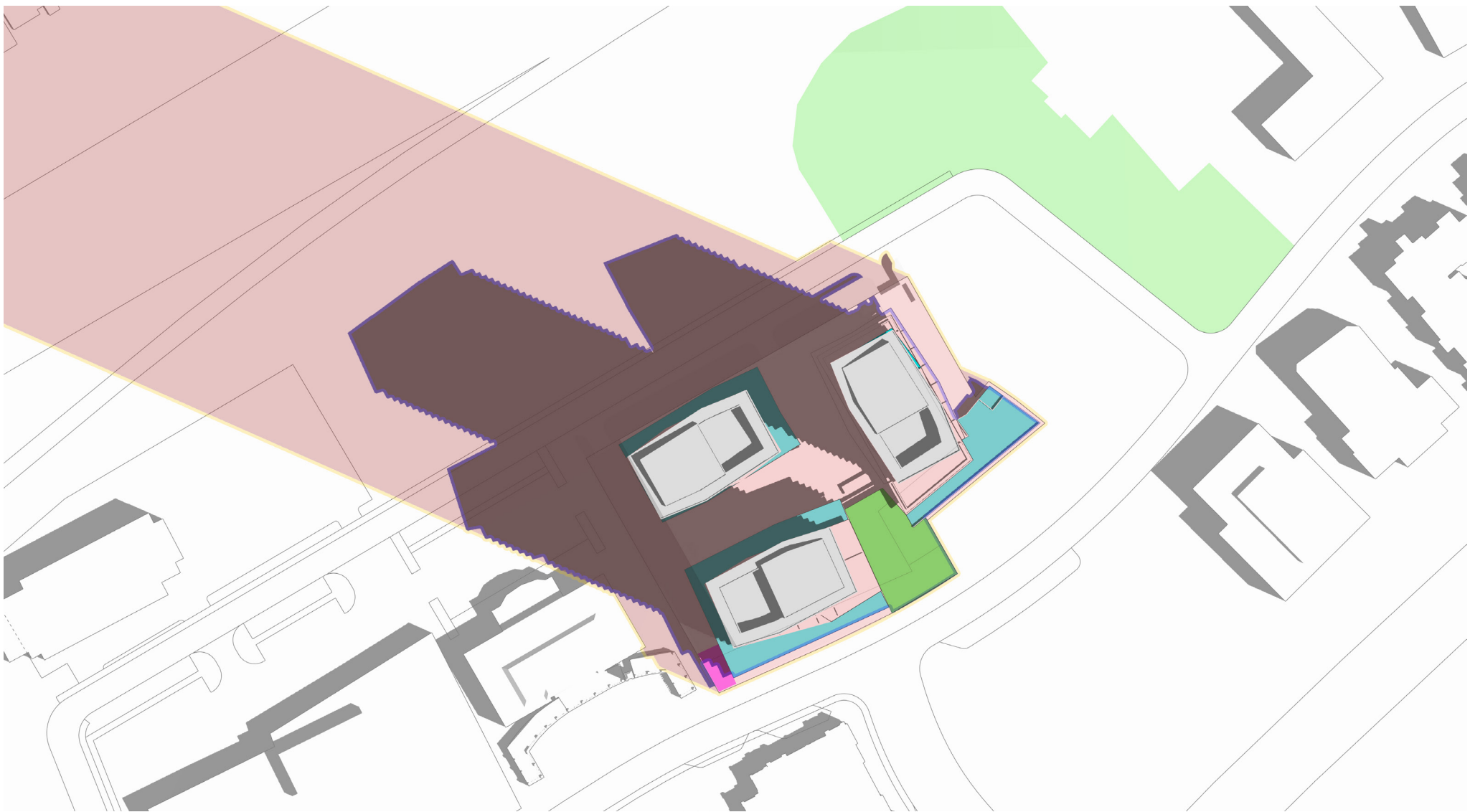
**DRAWING TITLE**  
 SUN STUDY - JUNE 21 - 9AM



**PROJECT NO.**  
 2211080

**ISSUED**  
 03/31/23

3/31/2023 4:21:56 PM AX412



SUN STUDY LEGEND

- EXTRUSION SHADOW FOOTPRINT
- PROPOSED SHADOW FOOTPRINT
- RETAIL PATIO
- PRIVATE COMMUNAL OUTDOOR AMENITY
- PUBLIC PARK (ON SITE)
- PUBLIC PARK

LATITUDE = 45.4812, LONGITUDE = -75.5091

THIS SKETCH IS TO BE READ IN CONJUNCTION WITH AND FORMS PART OF DRAWING NO.: A-011-A013

**CENTRUM**  
 265 CENTRUM BLVD  
 ORLÉANS, ON  
 K1E 3X7  
 DRAWING TITLE  
 SUN STUDY - JUNE 21 - 10AM

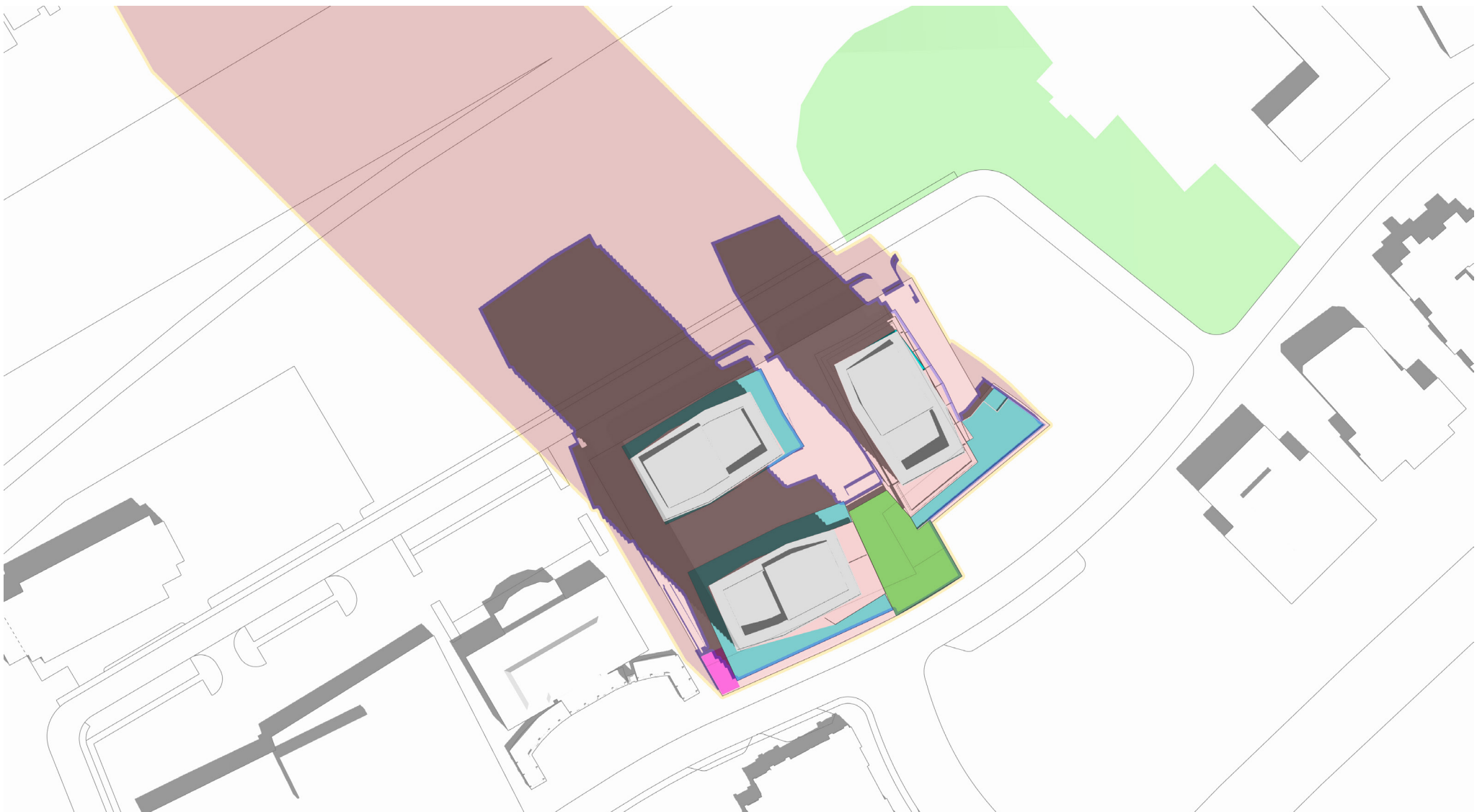
PROJECT NO.  
 2211080

ISSUED  
 03/31/23



**B+H** B+H ARCHITECTS  
 320 Bay Street, Suite 200  
 Toronto, ON, Canada M5H 4A6  
 T/416.596.2299 F/416.586.0599

3/31/2023 4:21:56 PM AX412



SUN STUDY LEGEND

- EXTRUSION SHADOW FOOTPRINT
- PROPOSED SHADOW FOOTPRINT
- RETAIL PATIO
- PRIVATE COMMUNAL OUTDOOR AMENITY
- PUBLIC PARK (ON SITE)
- PUBLIC PARK

LATITUDE = 45.4812, LONGITUDE = -75.5091

THIS SKETCH IS TO BE READ IN CONJUNCTION WITH AND FORMS PART OF DRAWING NO.: A-011-A013

**CENTRUM**  
 265 CENTRUM BLVD  
 ORLÉANS, ON  
 K1E 3X7

**DRAWING TITLE**  
 SUN STUDY - JUNE 21 - 11AM

**PROJECT NO.**  
 2211080

**ISSUED**  
 03/31/23

**B+H** B+H ARCHITECTS  
 320 Bay Street, Suite 200  
 Toronto, ON, Canada M5H 4A6  
 T/416.596.2299 F/416.586.0599



3/31/2023 4:21:56 PM AX412



SUN STUDY LEGEND

- EXTRUSION SHADOW FOOTPRINT
- PROPOSED SHADOW FOOTPRINT
- RETAIL PATIO
- PRIVATE COMMUNAL OUTDOOR AMENITY
- PUBLIC PARK (ON SITE)
- PUBLIC PARK

LATITUDE = 45.4812, LONGITUDE = -75.5091

THIS SKETCH IS TO BE READ IN CONJUNCTION WITH AND FORMS PART OF DRAWING NO.: A-011-A013

**CENTRUM**  
 265 CENTRUM BLVD  
 ORLÉANS, ON  
 K1E 3X7

**DRAWING TITLE**  
 SUN STUDY - JUNE 21 - 12PM

**PROJECT NO.**  
 2211080

**ISSUED**  
 03/31/23



3/31/2023 4:21:56 PM AX412





SUN STUDY LEGEND

■ EXTRUSION SHADOW FOOTPRINT  
■ PROPOSED SHADOW FOOTPRINT

■ RETAIL PATIO  
■ PRIVATE COMMUNAL OUTDOOR AMENITY  
■ PUBLIC PARK (ON SITE)  
■ PUBLIC PARK

LATITUDE = 45.4812, LONGITUDE = -75.5091

THIS SKETCH IS TO BE READ IN CONJUNCTION WITH AND FORMS PART OF DRAWING NO.: A-011-A013

**CENTRUM**

265 CENTRUM BLVD  
 ORLÉANS, ON  
 K1E 3X7

**DRAWING TITLE**

SUN STUDY - JUNE 21 - 1PM

**PROJECT NO.**

2211080

**NORTH**

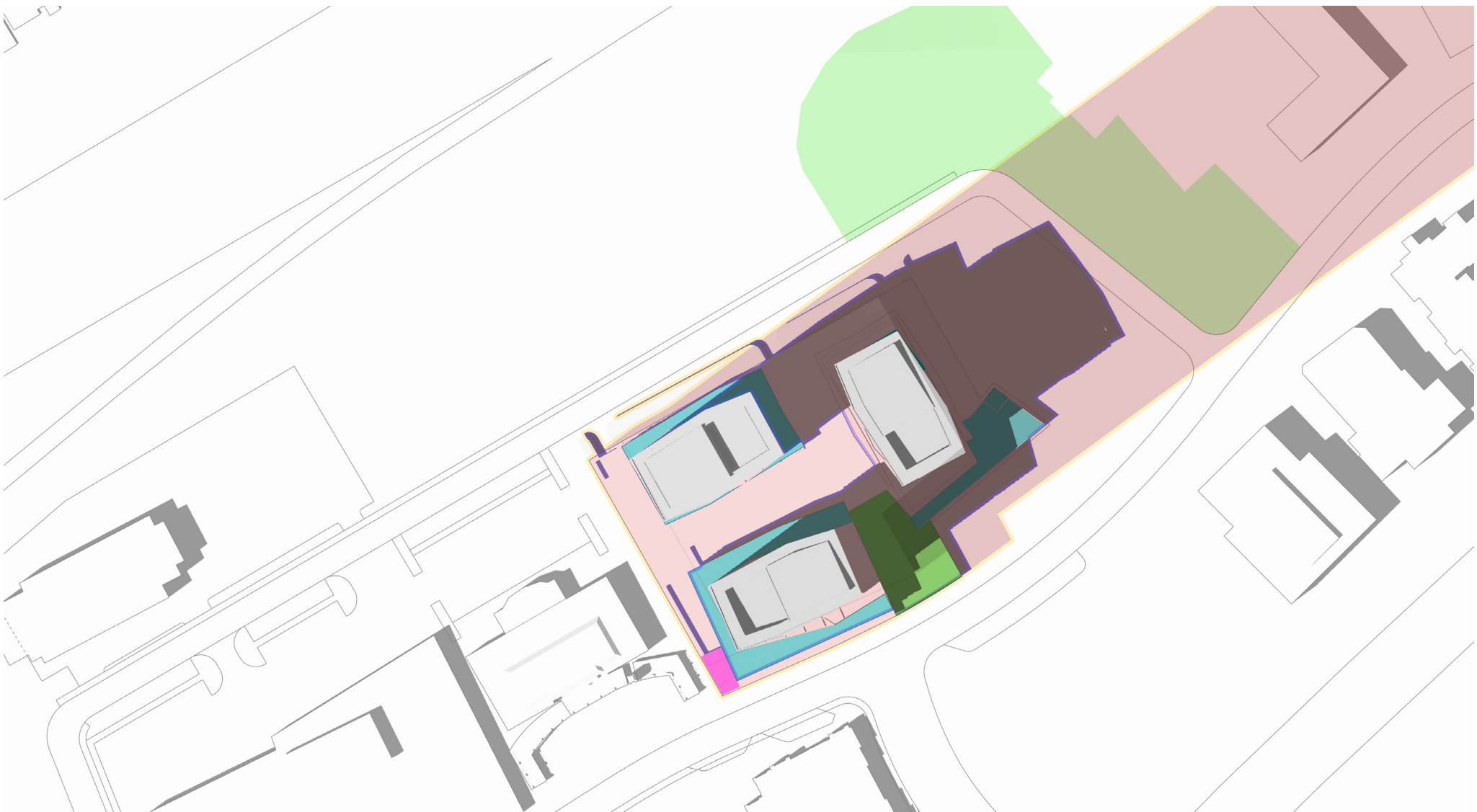


**ISSUED**

03/31/23



B+H ARCHITECTS  
 320 Bay Street, Suite 200  
 Toronto, ON, Canada M5H 4A6  
 T/416.596.2299 F/416.586.0599



- SUN STUDY LEGEND**
- EXTRUSION SHADOW FOOTPRINT
  - PROPOSED SHADOW FOOTPRINT
  - RETAIL PATIO
  - PRIVATE COMMUNAL OUTDOOR AMENITY
  - PUBLIC PARK (ON SITE)
  - PUBLIC PARK
- LATITUDE = 45.4812, LONGITUDE = -75.5091

THIS SKETCH IS TO BE READ IN CONJUNCTION WITH AND FORMS PART OF DRAWING NO.: A-011-A013

**B+H** B+H ARCHITECTS  
 320 Bay Street, Suite 200  
 Toronto, ON, Canada M5H 4A6  
 T/416.596.2299 F/416.586.0599

**CENTRUM**  
 265 CENTRUM BLVD  
 ORLÉANS, ON  
 K1E 3X7

**DRAWING TITLE**  
 SUN STUDY - JUNE 21 - 2PM



**PROJECT NO.**  
 2211080

**ISSUED**  
 03/31/23

3/31/2023 4:21:56 PM AX412



- SUN STUDY LEGEND**
- EXTRUSION SHADOW FOOTPRINT
  - PROPOSED SHADOW FOOTPRINT
  - RETAIL PATIO
  - PRIVATE COMMUNAL OUTDOOR AMENITY
  - PUBLIC PARK (ON SITE)
  - PUBLIC PARK
- LATITUDE = 45.4812, LONGITUDE = -75.5091

THIS SKETCH IS TO BE READ IN CONJUNCTION WITH AND FORMS PART OF DRAWING NO.: A-011-A013

**B+H** B+H ARCHITECTS  
 320 Bay Street, Suite 200  
 Toronto, ON, Canada M5H 4A6  
 T/416.596.2299 F/416.586.0599

**CENTRUM**  
 265 CENTRUM BLVD  
 ORLÉANS, ON  
 K1E 3X7  
 DRAWING TITLE  
 SUN STUDY - JUNE 21 - 3PM

PROJECT NO. 2211080

0 20m 50m

NORTH

ISSUED  
 03/31/23

3/31/2023 4:21:56 PM AX412



SUN STUDY LEGEND

- EXTRUSION SHADOW FOOTPRINT
- PROPOSED SHADOW FOOTPRINT
- RETAIL PATIO
- PRIVATE COMMUNAL OUTDOOR AMENITY
- PUBLIC PARK (ON SITE)
- PUBLIC PARK

LATITUDE = 45.4812, LONGITUDE = -75.5091

THIS SKETCH IS TO BE READ IN CONJUNCTION WITH AND FORMS PART OF DRAWING NO.: A-011-A013

**CENTRUM**  
 265 CENTRUM BLVD  
 ORLÉANS, ON  
 K1E 3X7

**DRAWING TITLE**  
 SUN STUDY - JUNE 21 - 4PM

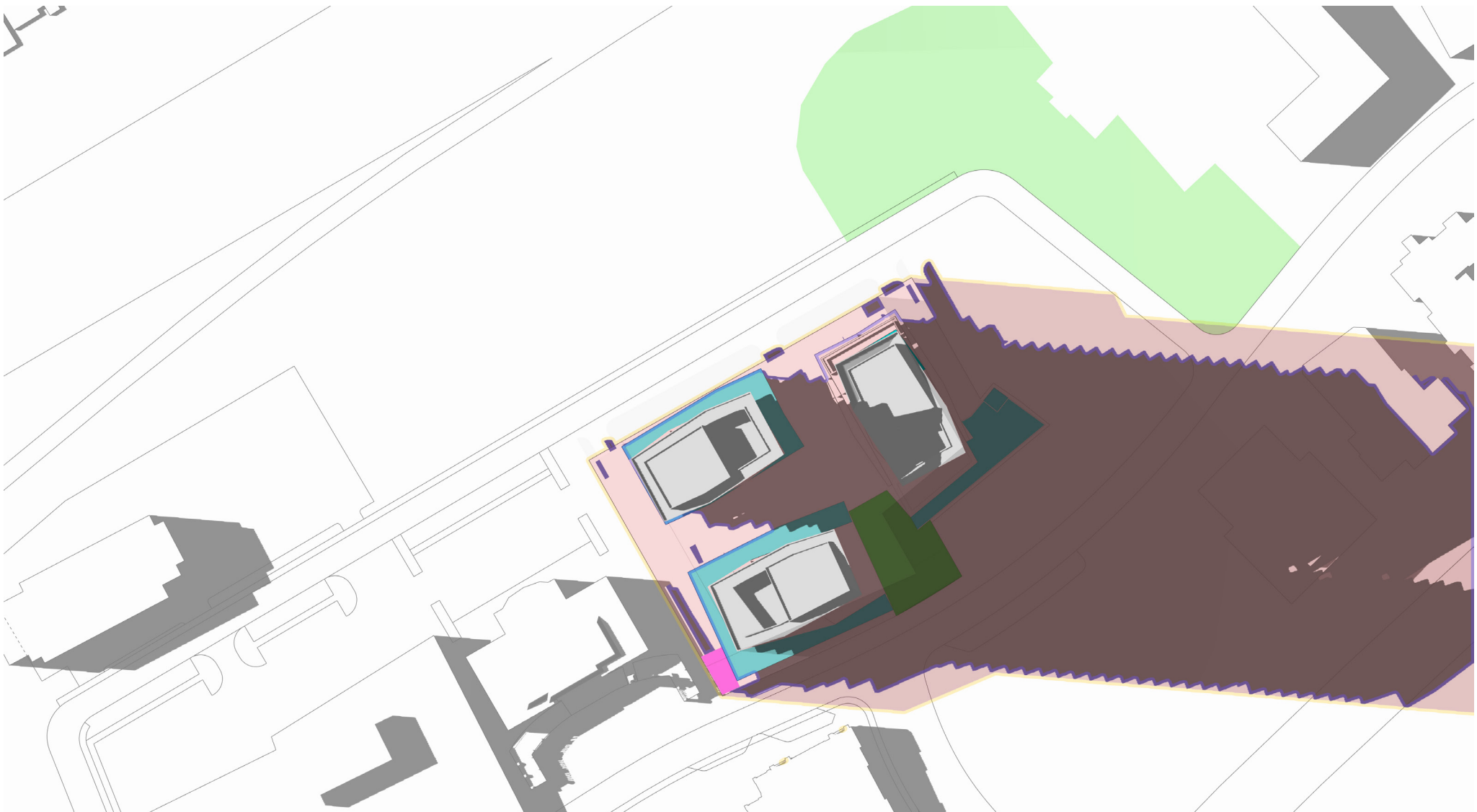
PROJECT NO.  
 2211080

ISSUED  
 03/31/23



**B+H** B+H ARCHITECTS  
 320 Bay Street, Suite 200  
 Toronto, ON, Canada M5H 4A6  
 T/416.596.2299 F/416.586.0599

3/31/2023 4:21:56 PM AX412



SUN STUDY LEGEND

- EXTRUSION SHADOW FOOTPRINT
- PROPOSED SHADOW FOOTPRINT
- RETAIL PATIO
- PRIVATE COMMUNAL OUTDOOR AMENITY
- PUBLIC PARK (ON SITE)
- PUBLIC PARK

LATITUDE = 45.4812, LONGITUDE = -75.5091

THIS SKETCH IS TO BE READ IN CONJUNCTION WITH AND FORMS PART OF DRAWING NO.: A-011-A013

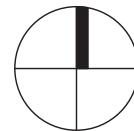
**CENTRUM**  
 265 CENTRUM BLVD  
 ORLÉANS, ON  
 K1E 3X7

**DRAWING TITLE**  
 SUN STUDY - JUNE 21 - 5PM

**PROJECT NO.**  
 2211080

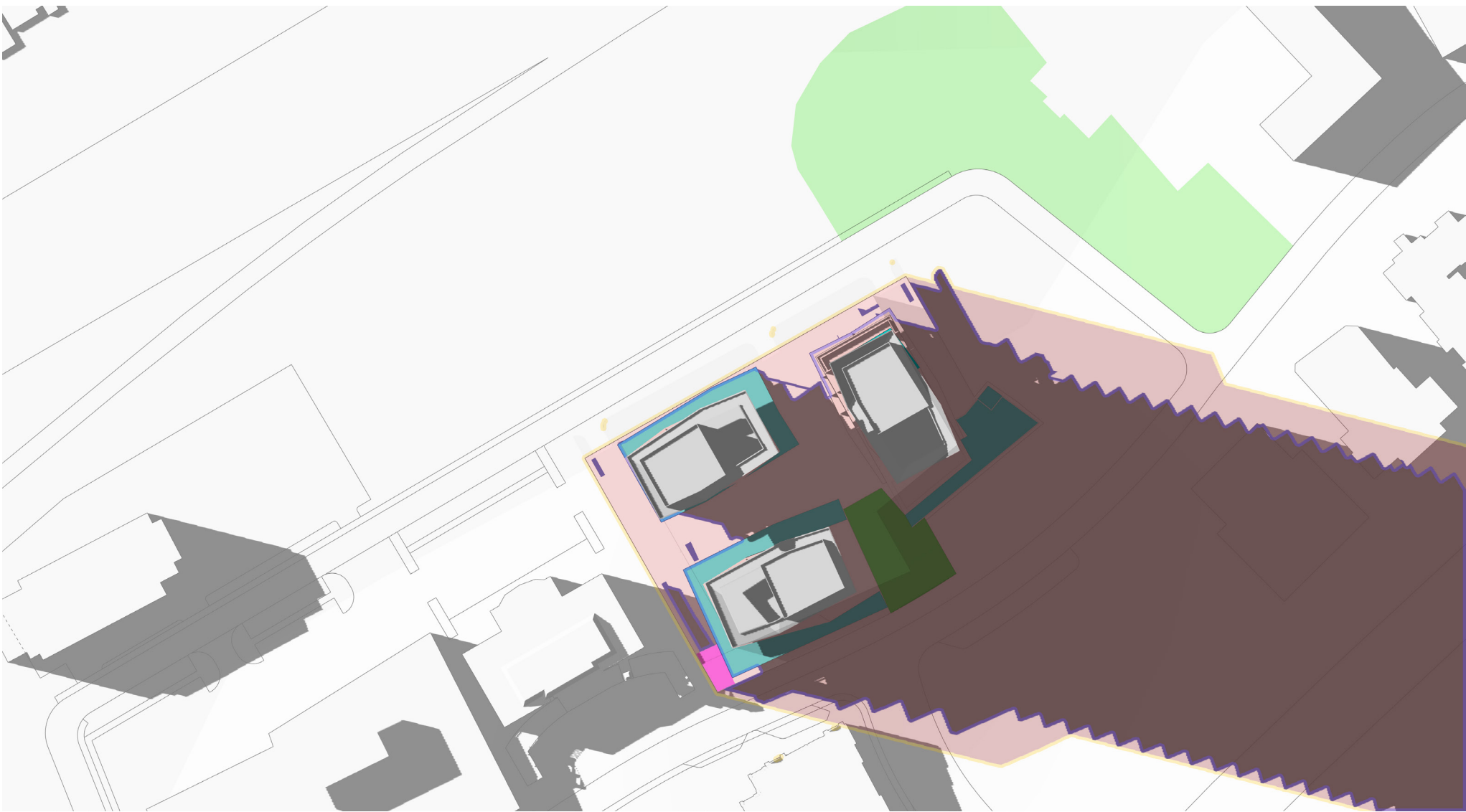
**ISSUED**  
 03/31/23

NORTH



**B+H** B+H ARCHITECTS  
 320 Bay Street, Suite 200  
 Toronto, ON, Canada M5H 4A6  
 T/416.596.2299 F/416.586.0599

3/31/2023 4:21:56 PM AX412



SUN STUDY LEGEND

- EXTRUSION SHADOW FOOTPRINT
- PROPOSED SHADOW FOOTPRINT
- RETAIL PATIO
- PRIVATE COMMUNAL OUTDOOR AMENITY
- PUBLIC PARK (ON SITE)
- PUBLIC PARK

LATITUDE = 45.4812, LONGITUDE = -75.5091

THIS SKETCH IS TO BE READ IN CONJUNCTION WITH AND FORMS PART OF DRAWING NO.: A-011-A013

**CENTRUM**  
 265 CENTRUM BLVD  
 ORLÉANS, ON  
 K1E 3X7

**DRAWING TITLE**  
 SUN STUDY - JUNE 21 - 6PM

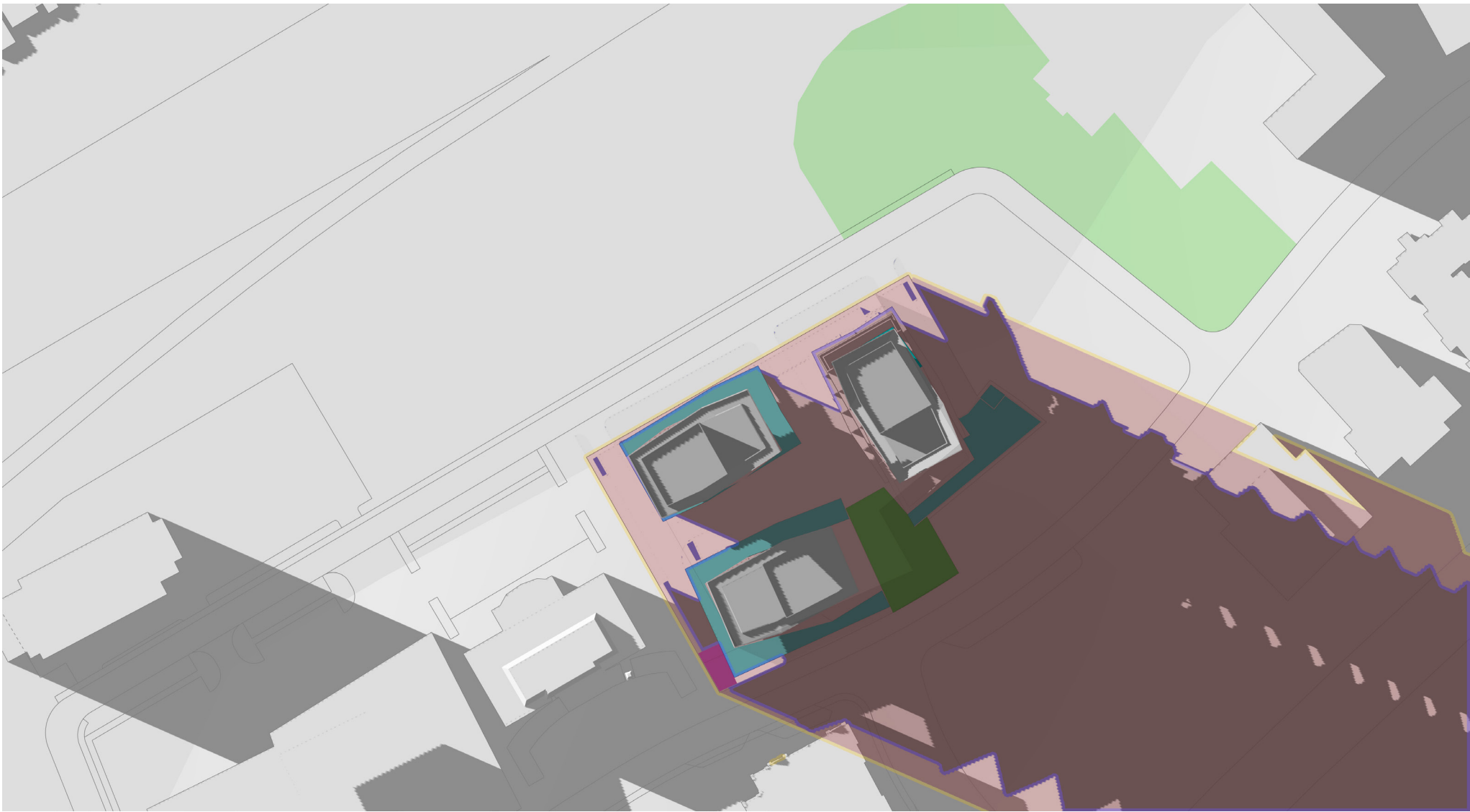
**PROJECT NO.**  
 2211080

**ISSUED**  
 03/31/23

**B+H** B+H ARCHITECTS  
 320 Bay Street, Suite 200  
 Toronto, ON, Canada M5H 4A6  
 T/416.596.2299 F/416.586.0599



3/31/2023 4:21:56 PM AX412



SUN STUDY LEGEND

- EXTRUSION SHADOW FOOTPRINT
- PROPOSED SHADOW FOOTPRINT
- RETAIL PATIO
- PRIVATE COMMUNAL OUTDOOR AMENITY
- PUBLIC PARK (ON SITE)
- PUBLIC PARK

LATITUDE = 45.4812, LONGITUDE = -75.5091

THIS SKETCH IS TO BE READ IN CONJUNCTION WITH AND FORMS PART OF DRAWING NO.: A-011-A013

**CENTRUM**  
 265 CENTRUM BLVD  
 ORLÉANS, ON  
 K1E 3X7

**DRAWING TITLE**  
 SUN STUDY - JUNE 21 - 7PM

**PROJECT NO.**  
 2211080

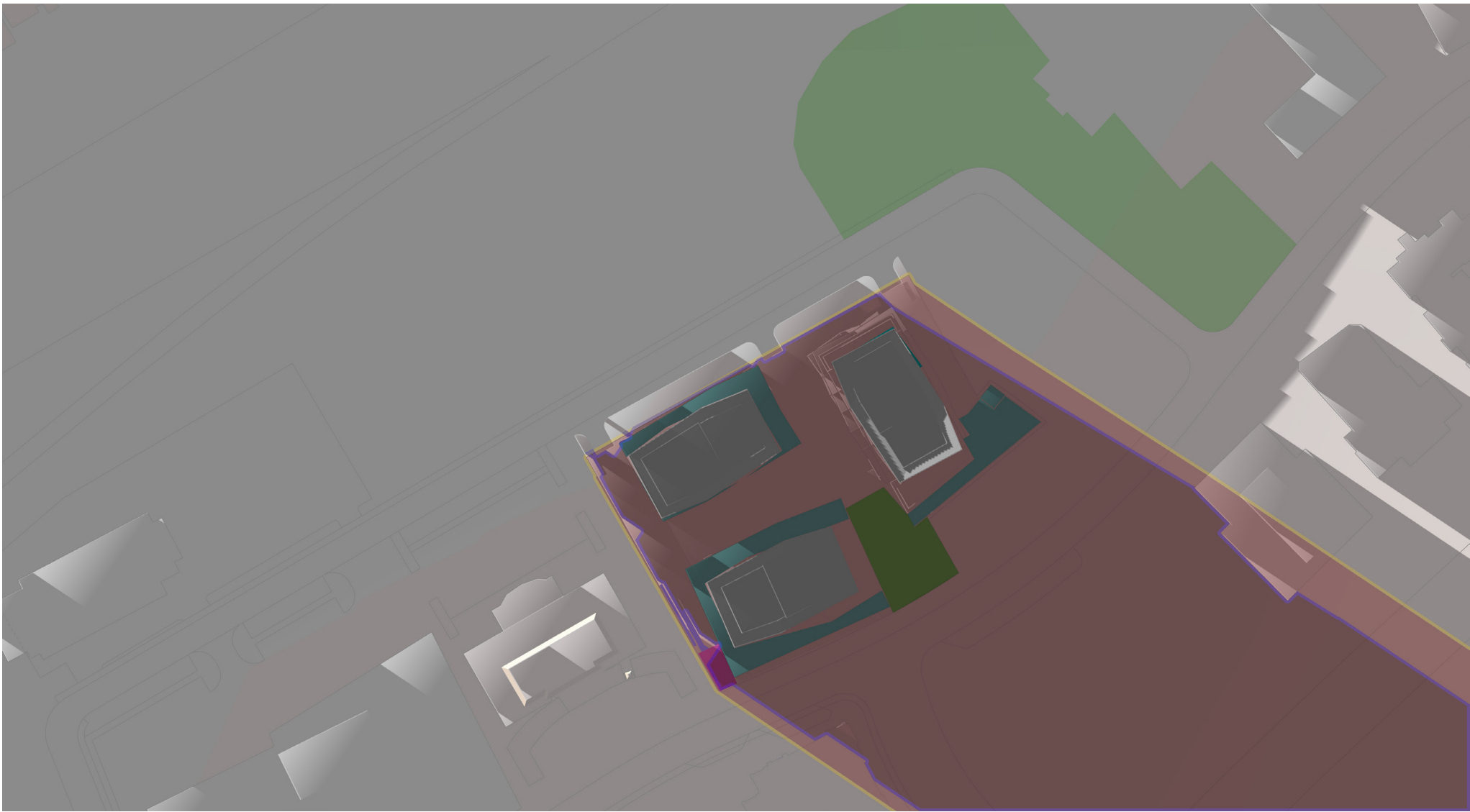
**ISSUED**  
 03/31/23

NORTH



**B+H** B+H ARCHITECTS  
 320 Bay Street, Suite 200  
 Toronto, ON, Canada M5H 4A6  
 T/416.596.2299 F/416.586.0599

3/31/2023 4:21:56 PM AX412



SUN STUDY LEGEND

- EXTRUSION SHADOW FOOTPRINT
- PROPOSED SHADOW FOOTPRINT
- RETAIL PATIO
- PRIVATE COMMUNAL OUTDOOR AMENITY
- PUBLIC PARK (ON SITE)
- PUBLIC PARK

LATITUDE = 45.4812, LONGITUDE = -75.5091

THIS SKETCH IS TO BE READ IN CONJUNCTION WITH AND FORMS PART OF DRAWING NO.: A-011-A013

**B+H** B+H ARCHITECTS  
 320 Bay Street, Suite 200  
 Toronto, ON, Canada M5H 4A6  
 T/416.596.2299 F/416.586.0599

**CENTRUM**  
 265 CENTRUM BLVD  
 ORLÉANS, ON  
 K1E 3X7  
 DRAWING TITLE  
 SUN STUDY - JUNE 21 - 8PM

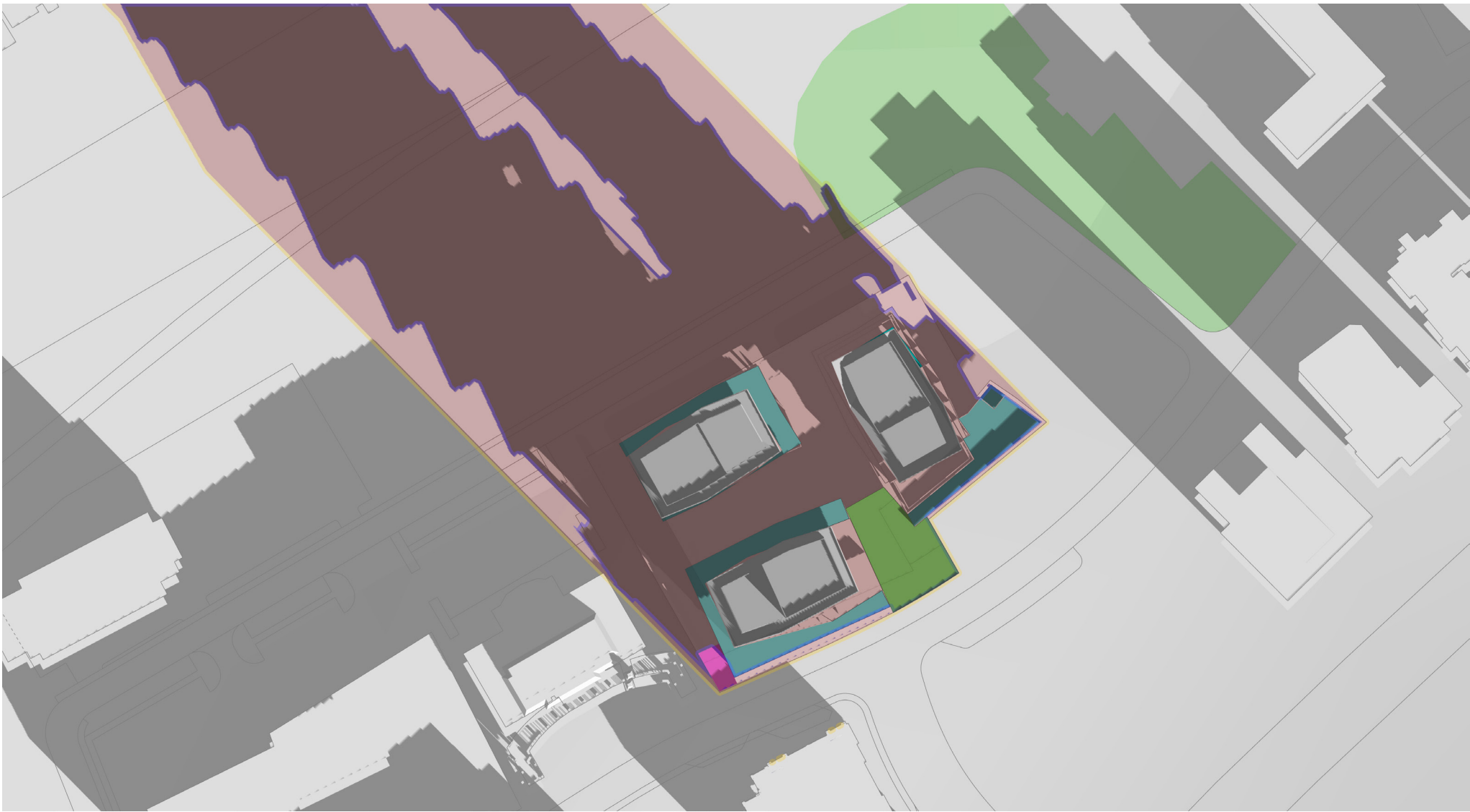


PROJECT NO.  
2211080

ISSUED  
03/31/23

3/31/2023 4:21:56 PM  
AX412





SUN STUDY LEGEND

- EXTRUSION SHADOW FOOTPRINT
- PROPOSED SHADOW FOOTPRINT
- RETAIL PATIO
- PRIVATE COMMUNAL OUTDOOR AMENITY
- PUBLIC PARK (ON SITE)
- PUBLIC PARK

LATITUDE = 45.4812, LONGITUDE = -75.5091

THIS SKETCH IS TO BE READ IN CONJUNCTION WITH AND FORMS PART OF DRAWING NO.: A-011-A013



**CENTRUM**  
 265 CENTRUM BLVD  
 ORLÉANS, ON  
 K1E 3X7

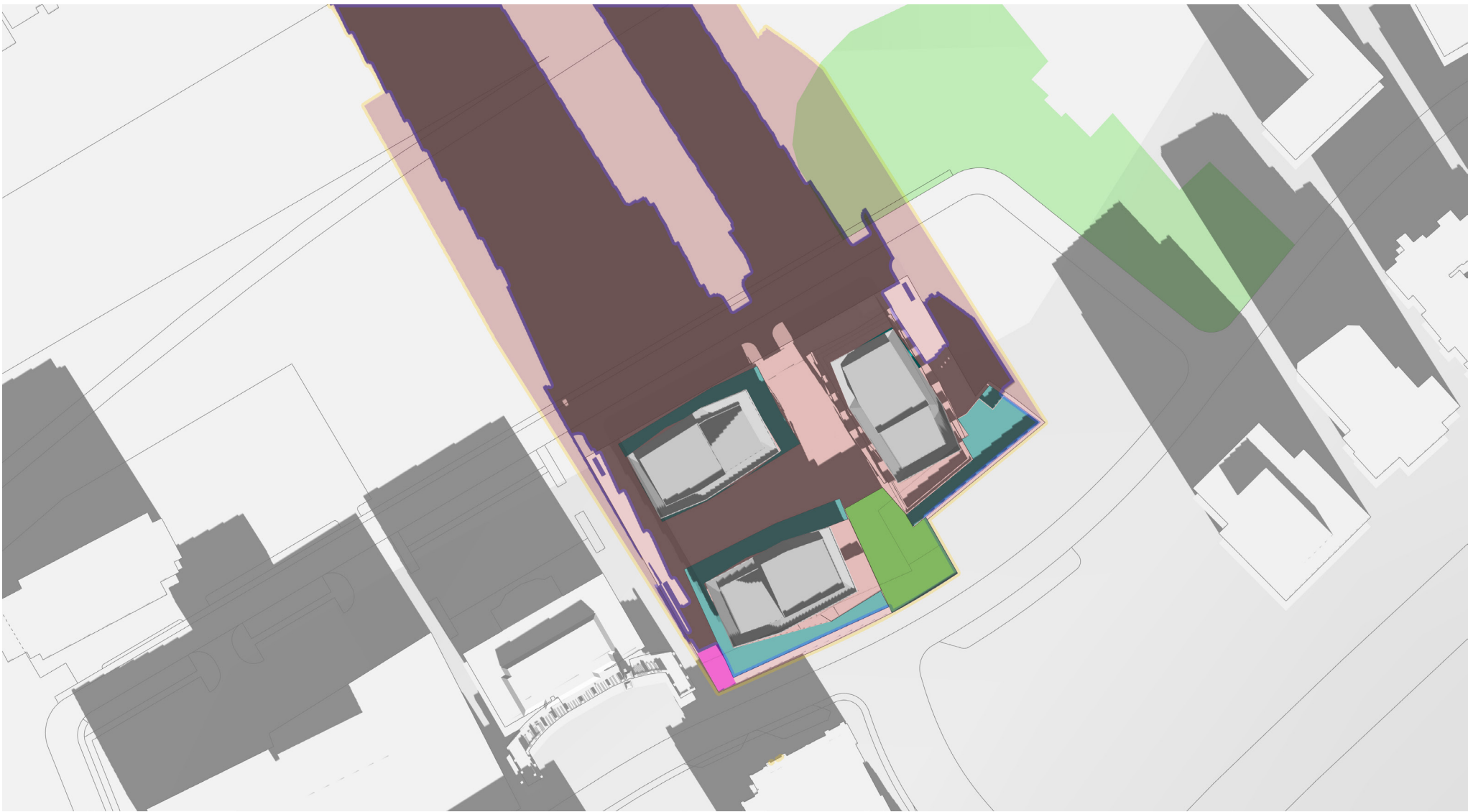
**DRAWING TITLE**  
 SUN STUDY - DEC 21 - 9AM



PROJECT NO.  
 2211080

ISSUED  
 03/31/23

3/31/2023 4:21:59 PM AX413



SUN STUDY LEGEND

- EXTRUSION SHADOW FOOTPRINT
- PROPOSED SHADOW FOOTPRINT
- RETAIL PATIO
- PRIVATE COMMUNAL OUTDOOR AMENITY
- PUBLIC PARK (ON SITE)
- PUBLIC PARK

LATITUDE = 45.4812, LONGITUDE = -75.5091

THIS SKETCH IS TO BE READ IN CONJUNCTION WITH AND FORMS PART OF DRAWING NO.: A-011-A013

**CENTRUM**  
 265 CENTRUM BLVD  
 ORLÉANS, ON  
 K1E 3X7

**DRAWING TITLE**  
 SUN STUDY - DEC 21 - 10AM

**PROJECT NO.**  
 2211080

**ISSUED**  
 03/31/23

**B+H** B+H ARCHITECTS  
 320 Bay Street, Suite 200  
 Toronto, ON, Canada M5H 4A6  
 T/416.596.2299 F/416.586.0599



3/31/2023 4:21:59 PM AX413



SUN STUDY LEGEND

- EXTRUSION SHADOW FOOTPRINT
- PROPOSED SHADOW FOOTPRINT
- RETAIL PATIO
- PRIVATE COMMUNAL OUTDOOR AMENITY
- PUBLIC PARK (ON SITE)
- PUBLIC PARK

LATITUDE = 45.4812, LONGITUDE = -75.5091

THIS SKETCH IS TO BE READ IN CONJUNCTION WITH AND FORMS PART OF DRAWING NO.: A-011-A013

**CENTRUM**  
 265 CENTRUM BLVD  
 ORLÉANS, ON  
 K1E 3X7

**DRAWING TITLE**  
 SUN STUDY - DEC 21 - 11AM

**PROJECT NO.**  
 2211080

**ISSUED**  
 03/31/23

**B+H** B+H ARCHITECTS  
 320 Bay Street, Suite 200  
 Toronto, ON, Canada M5H 4A6  
 T/416.596.2299 F/416.586.0599



3/31/2023 4:21:59 PM AX413



SUN STUDY LEGEND

- EXTRUSION SHADOW FOOTPRINT
- PROPOSED SHADOW FOOTPRINT
- RETAIL PATIO
- PRIVATE COMMUNAL OUTDOOR AMENITY
- PUBLIC PARK (ON SITE)
- PUBLIC PARK

LATITUDE = 45.4812, LONGITUDE = -75.5091

THIS SKETCH IS TO BE READ IN CONJUNCTION WITH AND FORMS PART OF DRAWING NO.: A-011-A013

**CENTRUM**  
 265 CENTRUM BLVD  
 ORLÉANS, ON  
 K1E 3X7

**DRAWING TITLE**  
 SUN STUDY - DEC 21 - 12PM

**PROJECT NO.**  
 2211080

**ISSUED**  
 03/31/23



**B+H** B+H ARCHITECTS  
 320 Bay Street, Suite 200  
 Toronto, ON, Canada M5H 4A6  
 T/416.596.2299 F/416.586.0599

3/31/2023 4:21:59 PM AX413



SUN STUDY LEGEND

- EXTRUSION SHADOW FOOTPRINT
- PROPOSED SHADOW FOOTPRINT
- RETAIL PATIO
- PRIVATE COMMUNAL OUTDOOR AMENITY
- PUBLIC PARK (ON SITE)
- PUBLIC PARK

LATITUDE = 45.4812, LONGITUDE = -75.5091

THIS SKETCH IS TO BE READ IN CONJUNCTION WITH AND FORMS PART OF DRAWING NO.: A-011-A013

**CENTRUM**  
 265 CENTRUM BLVD  
 ORLÉANS, ON  
 K1E 3X7

**DRAWING TITLE**  
 SUN STUDY - DEC 21 - 1PM

**PROJECT NO.**  
 2211080

**ISSUED**  
 03/31/23

**B+H** B+H ARCHITECTS  
 320 Bay Street, Suite 200  
 Toronto, ON, Canada M5H 4A6  
 T/416.596.2299 F/416.586.0599



3/31/2023 4:21:59 PM AX413



SUN STUDY LEGEND

- EXTRUSION SHADOW FOOTPRINT
- PROPOSED SHADOW FOOTPRINT
- RETAIL PATIO
- PRIVATE COMMUNAL OUTDOOR AMENITY
- PUBLIC PARK (ON SITE)
- PUBLIC PARK

LATITUDE = 45.4812, LONGITUDE = -75.5091

THIS SKETCH IS TO BE READ IN CONJUNCTION WITH AND FORMS PART OF DRAWING NO.: A-011-A013

**CENTRUM**  
 265 CENTRUM BLVD  
 ORLÉANS, ON  
 K1E 3X7

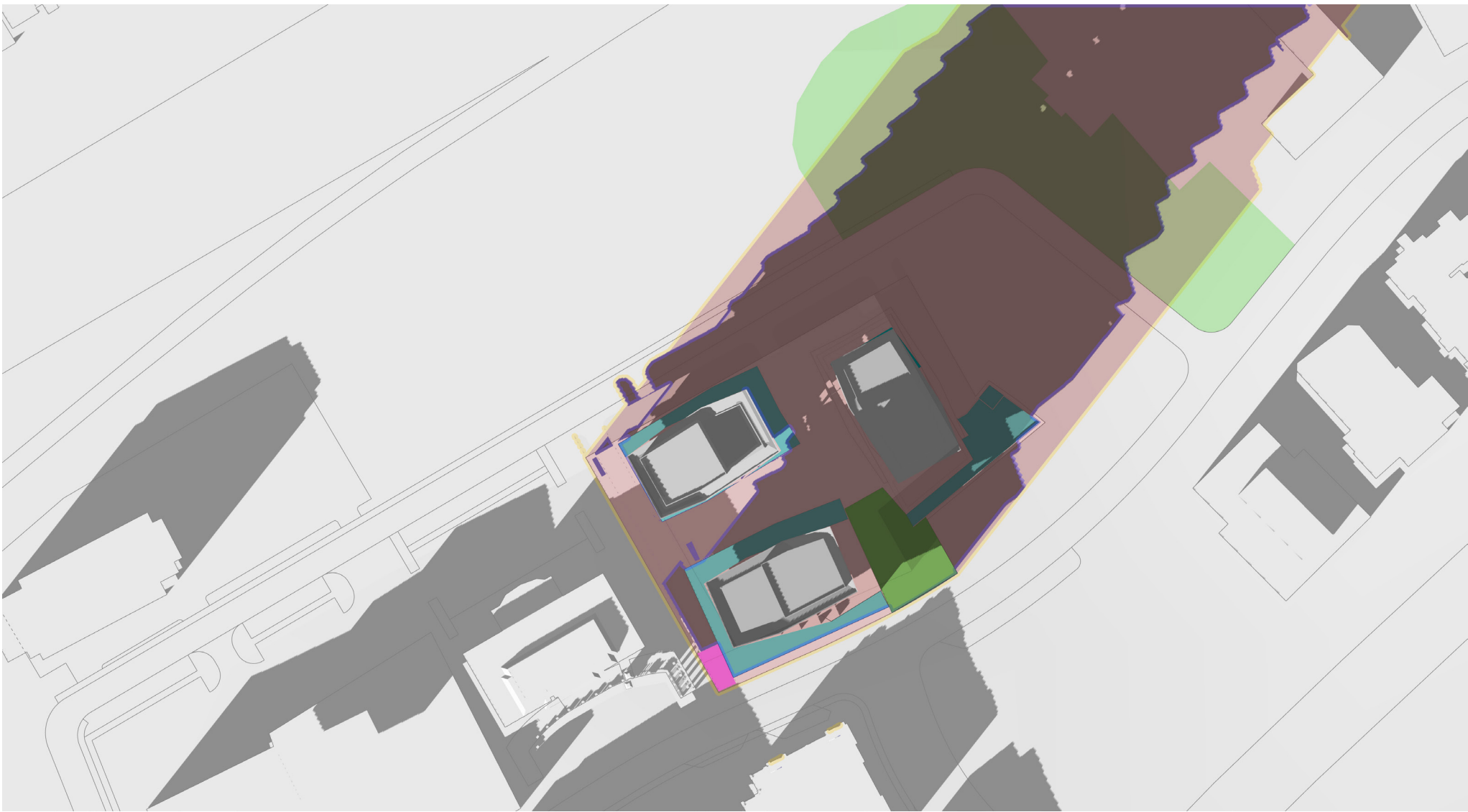
**DRAWING TITLE**  
 SUN STUDY - DEC 21 - 2PM

**PROJECT NO.**  
 2211080

**ISSUED**  
 03/31/23



3/31/2023 4:21:59 PM AX413



SUN STUDY LEGEND

- EXTRUSION SHADOW FOOTPRINT
- PROPOSED SHADOW FOOTPRINT
- RETAIL PATIO
- PRIVATE COMMUNAL OUTDOOR AMENITY
- PUBLIC PARK (ON SITE)
- PUBLIC PARK

LATITUDE = 45.4812, LONGITUDE = -75.5091

THIS SKETCH IS TO BE READ IN CONJUNCTION WITH AND FORMS PART OF DRAWING NO.: A-011-A013



**CENTRUM**  
 265 CENTRUM BLVD  
 ORLÉANS, ON  
 K1E 3X7

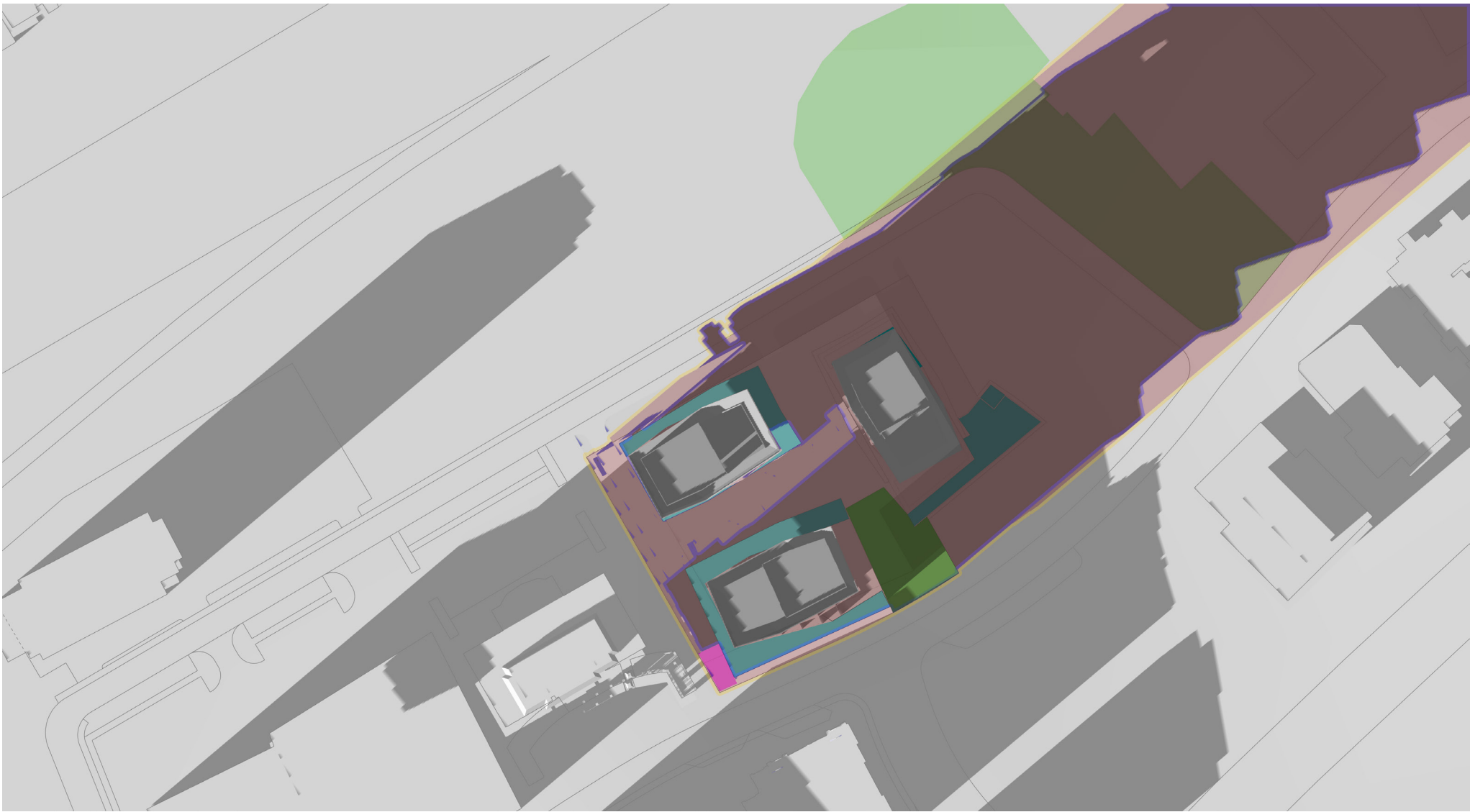
**DRAWING TITLE**  
 SUN STUDY - DEC 21 - 3PM



PROJECT NO.  
 2211080

ISSUED  
 03/31/23

3/31/2023 4:21:59 PM AX413



SUN STUDY LEGEND

- EXTRUSION SHADOW FOOTPRINT
- PROPOSED SHADOW FOOTPRINT
- RETAIL PATIO
- PRIVATE COMMUNAL OUTDOOR AMENITY
- PUBLIC PARK (ON SITE)
- PUBLIC PARK

LATITUDE = 45.4812, LONGITUDE = -75.5091

THIS SKETCH IS TO BE READ IN CONJUNCTION WITH AND FORMS PART OF DRAWING NO.: A-011-A013



**CENTRUM**  
 265 CENTRUM BLVD  
 ORLÉANS, ON  
 K1E 3X7

**DRAWING TITLE**  
 SUN STUDY - DEC 21 - 4PM



PROJECT NO.  
 2211080

ISSUED  
 03/31/23

3/31/2023 4:21:59 PM AX413