















\* Note:  
 1/ All Parks shown on this plan are approximate and their size and configuration are subject to change.  
 2/ The locations of POPS and "Potential Future Streets" shown on this plan are preliminary and their location is subject to change.

-  Park / Parc
-  Linear Park /
-  Voyageur Creek Greenway Corridor
-  Potential Privately-owned Public Space (POPS) Location
-  Potential Voyageur Creek Access
-  Physically-separated cycling facility /
-  Multi-Use Pathway (MUP) / Sentier polyvalent
-  Potential Pedestrian-Cycling Connection
-  Active Transportation Bridge / Passerelle de mobilité active
-  Future Street (Municipal)
-  Potential Future Street (Public or Private)
-  Conceptual Street Re-alignment
-  Light Rail Transit (LRT) / Transport en commun par train léger (TCTL)
-  O-Train Lines / Lignes de l'O-Train

## Orléans Corridor / Le couloir d'Orléans

### JEANNE D'ARC STATION AREA Public Realm STATION JEANNE D'ARC Domaine Public



