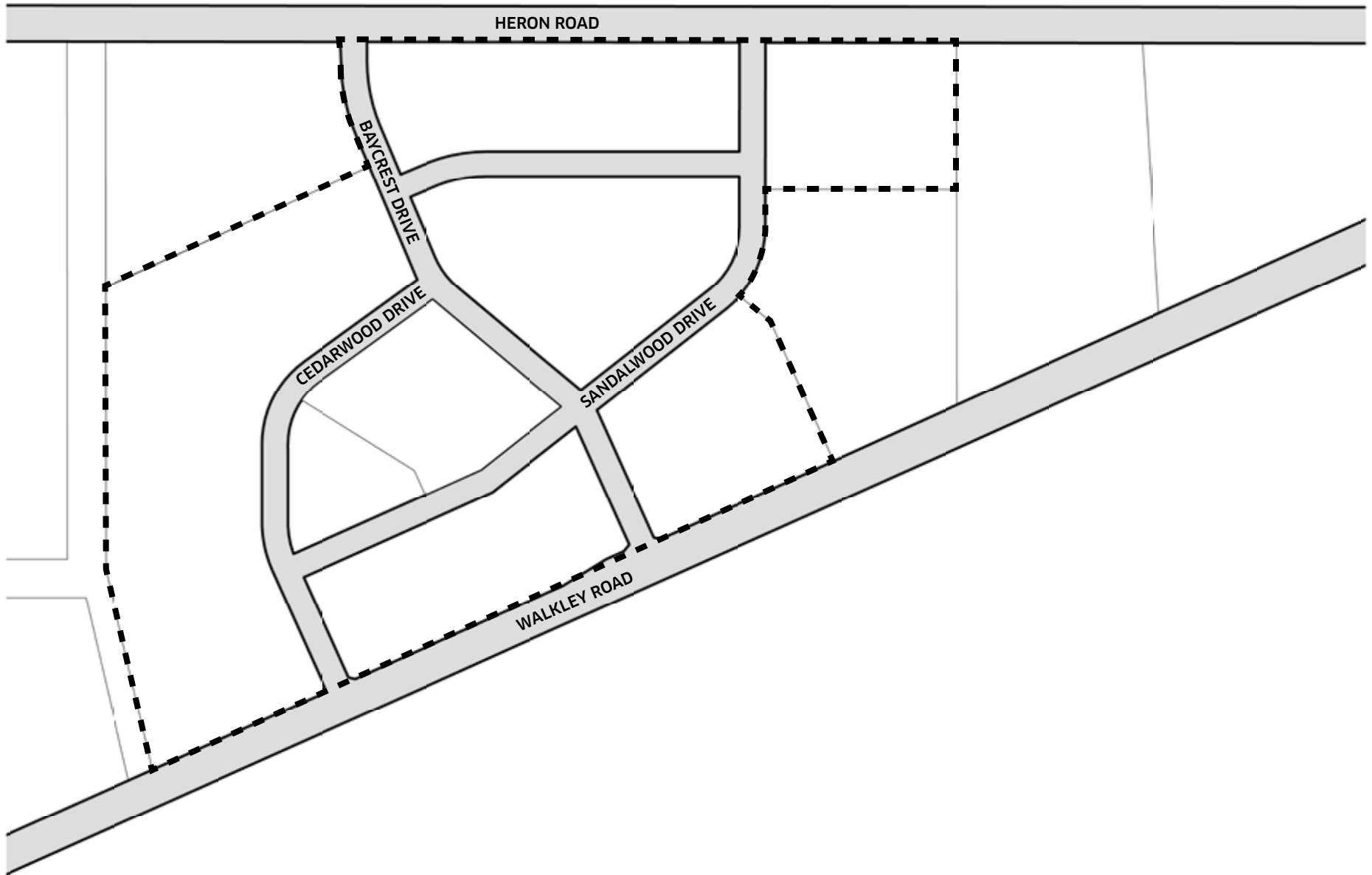


DRAFT



Heron Gate Master Plan

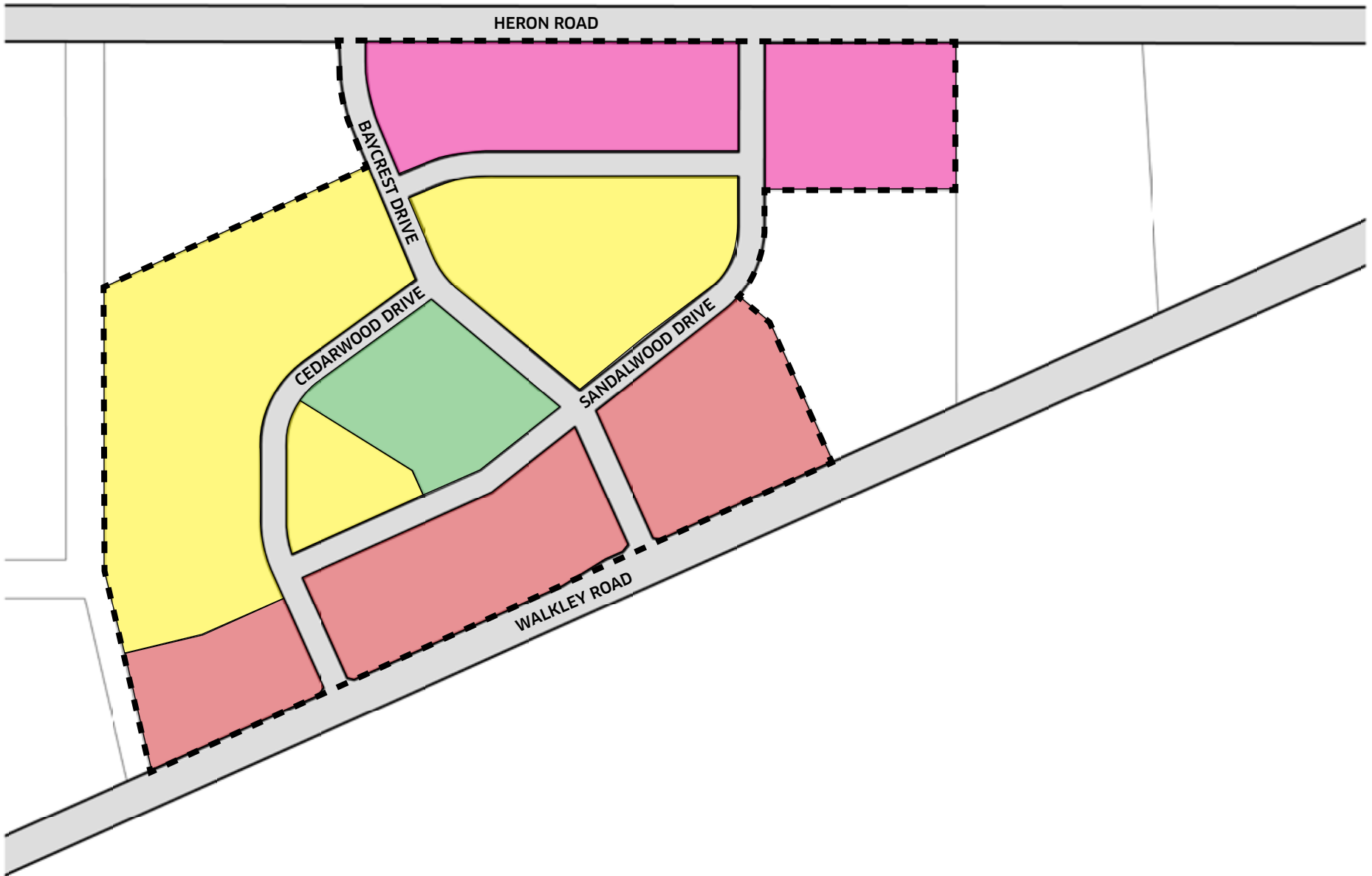
**Site Specific Policy - Volume 2B
Schedule A - Study Area**

Study Area

 Study Area






DRAFT





Heron Gate Master Plan

Site Specific Policy - Volume 2B Schedule B - Land Use

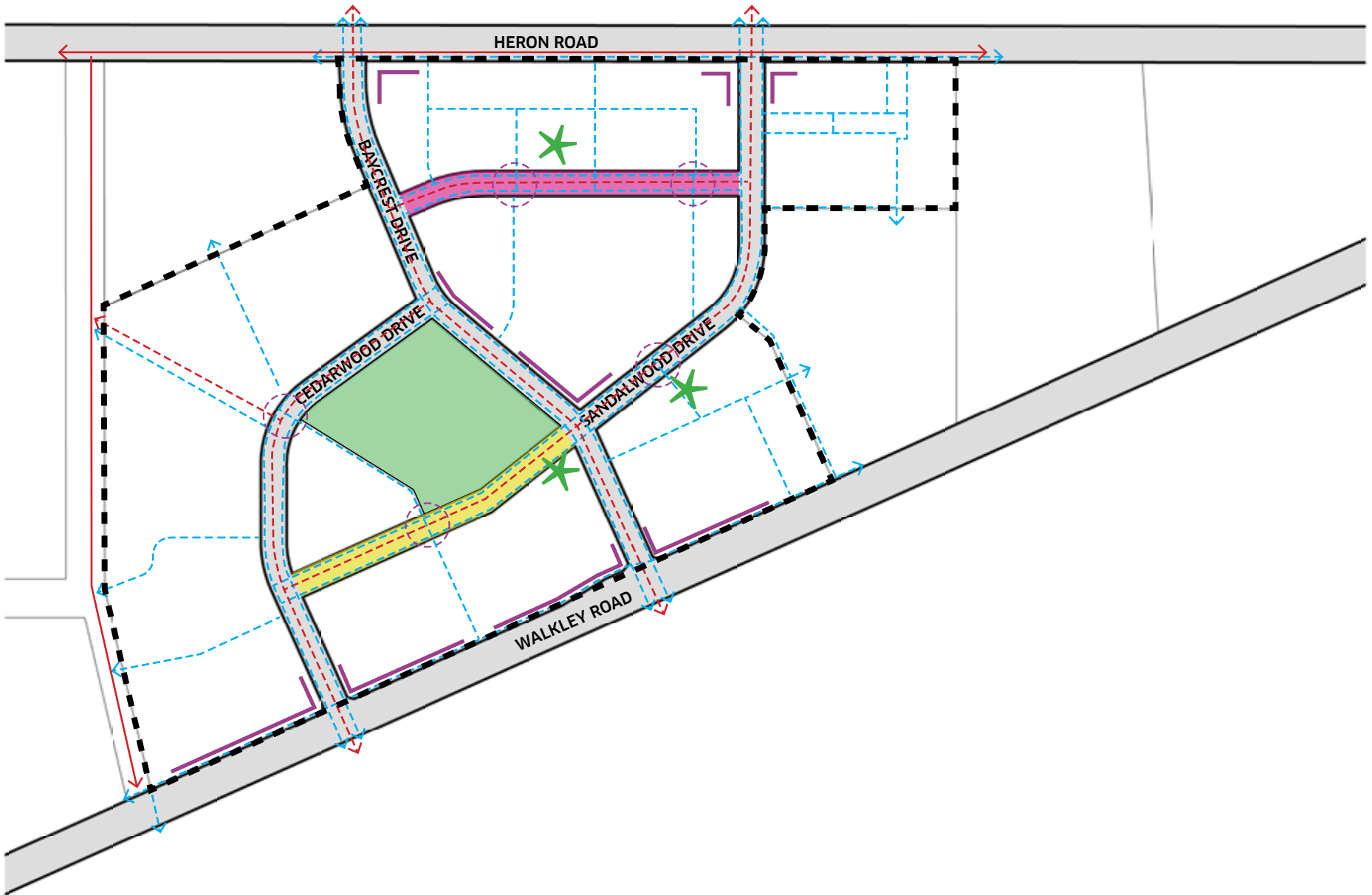
Land Use

-  Study Area
-  Heron Road Area
-  Neighbourhood Area

-  Walkley Road Arterial Mainstreet
-  Park



DRAFT



Heron Gate Master Plan

Site Specific Policy - Volume 2B Schedule C - Public Realm and Transportation

Public Realm and Transportation



Park



Conceptual Location of Privately Owned Publicly Accessible Space (POPS)



Pedestrian Connections



Study Area



Cycling Connections



Existing Cycling Connections



Public Road A



Public Road B

Active Frontages



Mid-block Crossing



N

DRAFT



Heron Gate Master Plan
Site Specific Policy - Volume 2B
Appendix - Demonstration Plan

