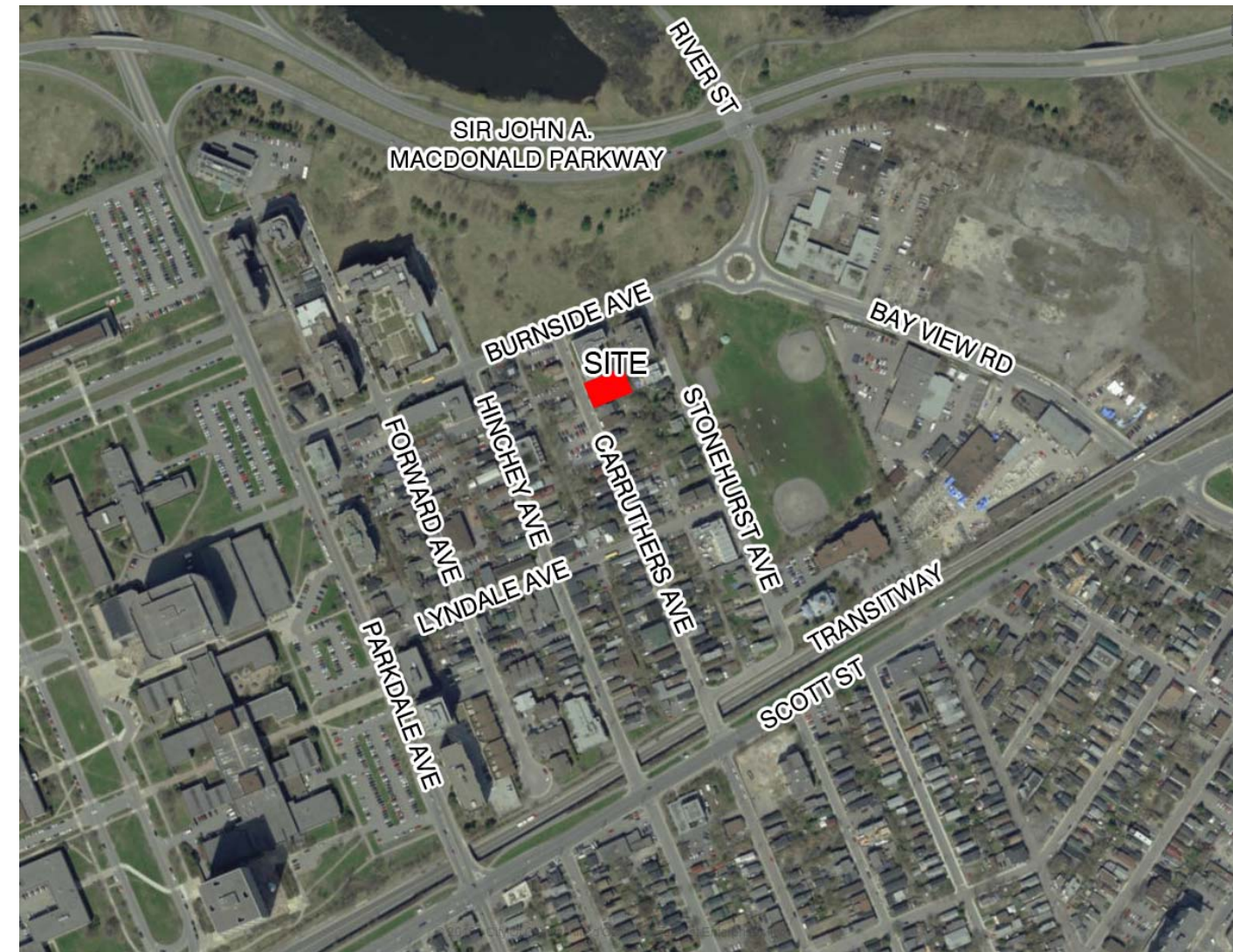


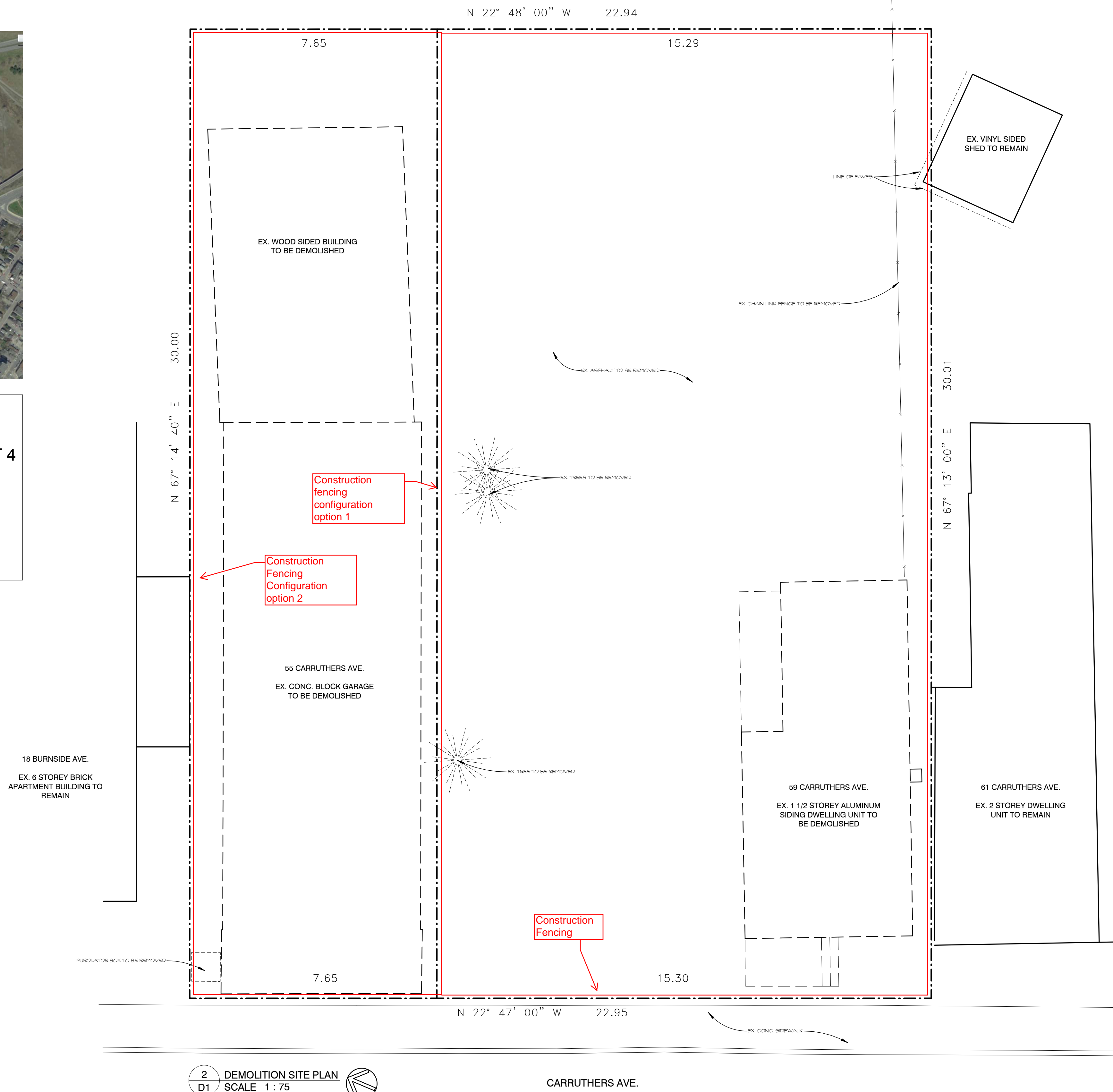
plot scale 1:1



1 LOCATION PLAN  
D1 SCALE N.T.S.

LEGAL DESCRIPTION:  
PART 1 PLAN OF  
PART OF LOT 3 AND ALL OF LOT 4  
(EAST CARRUTHERS AVENUE)  
REGISTERED PLAN 35  
CITY OF OTTAWA  
PREPARED BY  
ANNIS, O'SULLIVAN, VOLLEBEKK LTD.  
JANUARY 26, 2016

Interim Landscape treatment and  
interim fencing will not be required as  
Construction of the new building will  
commence after demolition.



2 DEMOLITION SITE PLAN  
D1 SCALE 1:75

NOTES:

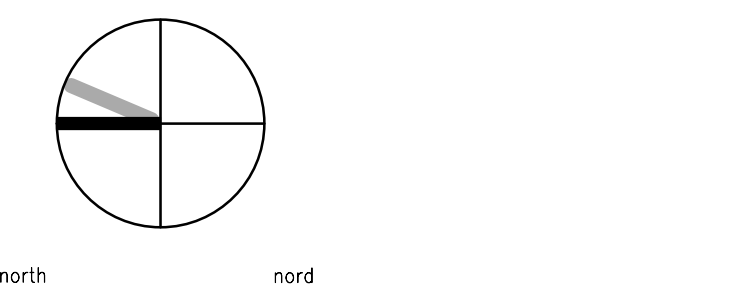
Contractor shall check and verify all dimensions on site and report any discrepancies to the Architect before proceeding.

Registered Owner:  
JOHN HOWARD SOCIETY OF OTTAWA  
c/o PBC GROUP DEVELOPMENT  
& CONSTRUCTION MANAGEMENT  
Tel:  
Fax:  
e-mail:



PROJECT MANAGER:  
PBC DEVELOPMENT & CONSTRUCTION  
MANAGEMENT GROUP INC.  
485 BANK STREET, SUITE 205  
OTTAWA, ONTARIO, K2P 1Z2  
EMAIL: INFO@PBCGROUP.CA

no.	revision	date
-----	----------	------



383 Parkdale Avenue, Suite 201  
Ottawa Ontario Canada K1Y 4R4  
**KWC ARCHITECTS INC.**  
PHONE (613) 238-2117  
FAX (613) 238-6595  
E MAIL kwc@kwc-arch.com

detail no.	1	detail no.
sheet no.	A1	feuille no.

project  
projet

DEMOLITION CONTROL  
APPLICATION

55-59 CARRUTHERS AVE.  
OTTAWA, ON.

designed by conçu par	approved by approuvé par		
drawn by dessiné par	AK	project no. no. du projet	1608 LKA
date	16 FEBRUARY 2016	scale	as noted

drawing / dessin

DEMOLITION SITE PLAN

revision  
révision

sheet no.  
no. de feuille

D1

