Report
Project: 135925-6.4.3

BARRETT LANDS - BLOCK 178 SERVICING BRIEF

Prepared for BARRETT CO-TENANCY
by IBI GROUP

May 2022

Table of Contents

1 INTRODUCTION 1
1.1 Guidelines and Standards 1
1.2 Pre-Consultation Meeting 2
1.3 Environmental Issues 2
1.4 Geotechnical Concerns 2

2 WATER DISTRIBUTION 3
2.1 Existing Conditions 3
2.2 Design Criteria 3
2.2.1 Water Demands 3
2.2.2 System Pressures 3
2.2.3 Fire Flow Rate 4
2.2.4 Boundary Conditions 4
2.2.5 Hydraulic Model 4
2.3 Proposed Water Plan 4
2.3.1 Hydraulic Analysis 4
2.3.2 Summary of Results 5

3 WASTEWATER 6
3.1 Existing Conditions 6
3.1.1 Verification of Existing Sanitary Sewer Capacity 6
3.2 Proposed Sewers 6
3.2.1 Design Flow: 6
3.2.2 Population Density: 6

4 SITE STORMWATER MANAGEMENT 7
4.1 Objective 7
4.2 Existing Conditions 7
4.3 Design Criteria 7
4.4 System Concept 8
4.4.1 Dual Drainage Design 8
4.4.2 Proposed Minor System 8
4.5 Stormwater Management 8
4.5.1 Water Quality Control 8
4.5.2 Water Quantity Control 9

4.5.3 2 Year Ponding 10
4.5.4 100 year + 20% Stress Test 10
4.6 Storm Hydraulic Grade Line 11

5 SOURCE CONTROLS 12
5.1 General 12
5.2 Lot Grading 12
5.3 Roof Leaders 12
5.4 Vegetation 12

6 CONVEYANCE CONTROLS 13
6.1 General 13
6.2 Flat Vegetated Swales 13
6.3 Catchbasins 13
6.4 Pervious Landscaped Area Drainage 13

7 SEDIMENT AND EROSION CONTROL PLAN 14
7.1 General 14
7.2 Trench Dewatering 14
7.3 Bulkhead Barriers 14
7.4 Seepage Barriers 14
7.5 Surface Structure Filters 14
7.6 Stockpile Management 15

8 ROADS AND NOISE ATTENUATION 16
8.1 Aircraft Sound Levels 16

9 SOILS 17

10 RECOMMENDATIONS 18

List of Appendices

APPENDIX A

	AOV Plan of Subdivision for the Barrett Lands Phase 3
	Site Plan for Barrett Block 178
135925-001	General Plan of Services
	City of Ottawa Pre-Consultation Meeting Notes

APPENDIX B

	Water Distribution Model

APPENDIX C

	Sanitary Sewer Design Sheet
135925-400	Sanitary Drainage Plan
	Barret Lands Phase 3 Sanitary Design Sheet
	Barret Lands Phase 3 Sanitary Drainage Area Plan

APPENDIX D

	Storm Sewer Design Sheet
135925-500	Storm Drainage Plan
135925-600	Ponding Plan
	Barret Lands Phase 3 Storm Design Sheet
	Barret Lands Phase 3 Storm Drainage Area Plan
	Modified Rational Method on-site SWM calculations
	Storm HGL Calculations
	Barret Lands Phase 3 HGL Reference
	Overflow Depth/Capacity Calculation
	Temporary Orifice Sizing
	Sample Runoff Coefficient Calculations

APPENDIX E

135925-900	Erosion and Sediment Control Plan
135925-200	Grading Plan

1 INTRODUCTION

Barrett Lands Block 178 is located in the northern portion of the Leitrim Development Area (LDA) and is part of the Barrett Lands subdivision. IBI Group Professional Services Inc. (IBI Group) has been retained by Barrett Co-Tenancy to provide professional engineering services for Block 178. The subject site is approximately 1.28 ha and consists of 50 townhouse units. The site consists of freehold frontage onto an 8.5m and a 6.0m wide private lane. There will be a common elements agreement in place for the shared elements of the site.

Block 178 is bounded by Barrett Farm Drive to the North, Barrett Lands Phase 3 lands to the west, Cemetery lands to the south and a future commercial to the east. Refer to key plan below for block location.

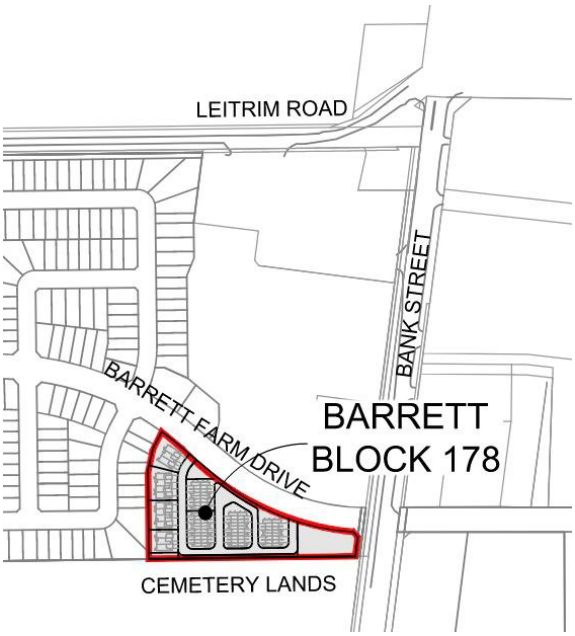

The proposed servicing design conforms to current City of Ottawa and MECP design criteria, and no pre-consultation meetings were requested from the South Nation Conservation (SNC) or the Ontario Ministry of Environment, Conservation and Parks (MECP).

1.1 Guidelines and Standards

This evaluation takes into consideration the City of Ottawa Sewer Design Guidelines (OSDG) (October 2012), and the February 2014 Technical Bulletin ISDTB-2014-01, the September 2016 Technical Bulletin PIEDTB-2016-01, the June 2018 Technical Bulletin ISTB-2018-04, October 2019 Technical Bulletin 2019-01, and the July Technical Bulletin 2019-02.

It also considers the City of Ottawa Water Distribution Design Guidelines (OWDDG), and the 2010 Technical Bulletin 2010-02, the 2014 Technical Bulletin 2014-02, and the 2018 Technical Bulleting 2018-02.

All specifications are as per current City of Ottawa standards and specifications, and Province of Ontario (OPSS/D) standards, specifications and drawings.

1.2 Pre-Consultation Meeting

The City of Ottawa hosted a virtual pre-consultation meeting on August 18th, 2021. Notes of the meeting are provided in **Appendix A**. There were no major engineering concerns flagged in this meeting. The City of Ottawa Servicing Study Checklist has also been included in **Appendix A**.

1.3 Environmental Issues

There are no environmental issues related to this site, as all environmental concerns were dealt with as part of the applicants Barrett Lands Phase 3 subdivision approval.

All existing watercourses or drainage features associated with this site have been addressed through SNCA permit number 2021-GLO-R234.

1.4 Geotechnical Concerns

Golder was retained by Barrett Co-Tenancy to review the grading plan to ensure that the recommendations with its original report for the subject area. There were no particular design concerns for this development.

2 WATER DISTRIBUTION

2.1 Existing Conditions

There is an existing 250mm watermain in Barrett Farm Drive in Barrett Lands Phase 3 to the north of the site, which is proposed to continue east on Barrett Farm Drive in Barrett Phase 3 to the north east of the site. The proposed development was considered in the water model for the Barrett Phase 2 and 3 development.

2.2 Design Criteria

2.2.1 Water Demands

Block 178 consists of 50 townhouse units. Per unit population density and consumption rates are taken from **Tables 4.1** and **4.2** of the Ottawa Design Guidelines – Water Distribution and are summarized as follows:

- Semi Detach/Townhouse 2.7 person per unit
- Average Day Demand 280 l/cap/day
- Peak Daily Demand 700 l/cap/day
- Peak Hour Demand 1,540 l/cap/day

A water demand calculation sheet is included in **Appendix B** and the total water demands are summarized as follows:

- Average Day 0.45 l/s
- Maximum Day 1.12 l/s
- Peak Hour 2.45 l/s

2.2.2 System Pressures

The 2010 City of Ottawa Water Distribution Guidelines states that the preferred practice for design of a new distribution system is to have normal operating pressures range between 345 kPa (50 psi) and 552 kPa (80 psi) under maximum daily flow conditions. Other pressure criteria identified in the guidelines are as follows:

Minimum Pressure	Minimum system pressure under peak hour demand conditions shall not be less than 276 kPa (40 psi).
Fire Flow	During the period of maximum day demand, the system pressure shall not be less than 140 kPa (20 psi) during a fire flow event.
Maximum Pressure	Maximum pressure at any point in the distribution system in unoccupied areas shall not exceed 689 kPa (100 psi). In accordance with the Ontario Building/Plumbing Code the maximum pressure should not exceed 552 kPa (80 psi) in occupied areas. Pressure reduction controls may be required for buildings where it is not possible/feasible to maintain the system pressure below 552 kPa.

2.2.3 Fire Flow Rate

A Fire Underwriters Survey has been carried out on a representative block to determine the fire flow for the site. The calculations result in a fire flow of 10,000 l/min; a copy of the FUS calculation is included in **Appendix B**.

2.2.4 Boundary Conditions

The City of Ottawa has provided hydraulic boundary conditions two locations in Barrett Lands Phase 3. The City has provided existing condition and SUC Zone reconfiguration boundary conditions. The existing condition has the highest maximum HGL value and is used in the analysis to determine maximum pressure while the SUC Zone reconfiguration value has the lower values for peak hour and fire and is used in the analysis. A copy of the Boundary Condition is included in **Appendix B** and summarized as follows:

CRITERIA	HYDRAULIC HEAD	
	CONNECTION 1 Private Lane @ Barrett Farm Drive	CONNECTION 2 Private Lane @ Barrett Farm Drive
Max HGL (Basic Day)	154.6 m	154.6 m
Peak Hour	144.7 m	144.6 m
Max Day + Fire (10,000 l/m)	121.8 m	125.3 m

2.2.5 Hydraulic Model

A computer model for the Block 178 water distribution system has been developed using the InfoWater SA program. The model includes the boundary conditions provided by the City of Ottawa and a portion of Barrett Lands Phase 3 watermains.

2.3 Proposed Water Plan

2.3.1 Hydraulic Analysis

The hydraulic model was run under basic day conditions with the existing boundary condition to determine the maximum pressure for the site. The minimum pressure for the site is determined in the peak hour analysis using the SUC Zone reconfiguration boundary condition. There are two fire hydrants in the site and they are represented by nodes S11-515 and S11-520 in the model; the model was run under the max day plus fire (10,000 l/min) SUC Zone Reconfiguration Boundary condition to determine the design fire flow at the hydrant locations. Results of the analysis for the Block 178 site are summarized in Section 2.3.2 and the water model schematic and model results are included in **Appendix B**.

2.3.2 Summary of Results

Results of the hydraulic analysis for Block 178 are summarized as follows:

SCENARIO	EXISTING	SUC
Basic Day Pressure (kPa)	507.6 – 513.48	453.7 – 467.42
Peak Hour Pressure (kPa)	409.63 – 424.27	425.28 – 439.00
Minimum Residual Pressure (kPa)	138.82	298.07

A comparison of the results and design criteria is summarized as follows:

Maximum Pressure	All nodes have basic day pressure below 552 kPa for existing conditions; therefore, pressure reducing control is not required for this site.
Minimum Pressure	All nodes exceed the minimum requirement of 276 kPa during peak hour conditions for the SUC Zone configuration.
Fire Flow	The model was run with a fire flow of 10,000 l/min under the SUC Zone Reconfiguration. The residual pressures at both nodes exceed the minimum requirement of 276 kPa.

3 WASTEWATER

3.1 Existing Conditions

The Leitrim Pump Station is the wastewater outlet for all developed lands within the LDA, including the subject property. In 2002, the City constructed the station, associated forcemains and outlet sewers in Bank Street and Conroy Road. Sewage from the LDA outlets to the Conroy Road Trunk Sewer eventually discharging to a sewage treatment plant located near the Ottawa River. The Barrett Lands Phase 1 report prepared by IBI Group dated March 2017 confirmed that the existing 375mm sewer in Kelly Farm Drive has sufficient capacity for the Barret Lands at Findlay Creek property inclusive of the proposed development.

3.1.1 Verification of Existing Sanitary Sewer Capacity

There is an existing 200mm sanitary sewer in Barrett Farm Drive, which connects to the 375 mm diameter sub-trunk sewer in Kelly Farm Drive. In the previous Barrett Lands Phase 3 report, the design for Block 178 was for 84 apartment units, with an allocated population of 159.6 people, a site area of 1.28 and a total flow of 2.26 L/s, see **Appendix C** for excerpts from the Phase 3 report.

For the subject development, it is proposed to build a total of 50 units – 14 townhomes and 36 back to back townhouse units. The new total proposed population is 135.2 people, area 1.02 Ha and a total flow of 1.99L/s. This represents a total peaking flow decrease of **0.27L/s** when compared to the Phase 3 allocation. The decrease in flow on the existing system from the subject development is considered to have no negative impacts on downstream infrastructure.

3.2 Proposed Sewers

All on-site sewers have been designed to City of Ottawa and MOE design criteria which include but are not limited to the below listed criteria. A copy of the detailed sanitary tributary area plan 400 and the sanitary sewer design sheets are included in **Appendix C** illustrate the population densities and sewers which provide the necessary outlets.

3.2.1 Design Flow:

Average Residential Flow	-	280 l/cap/day
Peak Residential Factor	-	Harmon Formula
Infiltration Allowance	-	0.33 l/sec/Ha
Minimum Pipe Size	-	200mm diameter

3.2.2 Population Density:

Semi-Detached & Townhouse	-	2.7 person/unit

4 SITE STORMWATER MANAGEMENT

4.1 Objective

The purpose of this evaluation is to prepare the dual drainage design, including the minor and major system, for the Block 178 development. The design includes the assignment of inlet control devices, on-site storage, maximum depth of surface ponding and hydraulic grade line analysis. The evaluation takes into consideration the City of Ottawa Sewer Design Guidelines (OSDG) (October 2012), the February 2014 Technical Bulletin ISDTB-2014-01, the September 2016 Technical Bulletin PIEDTB-2016-01 and the June 2018 Technical Bulletin ISTB-2018-04.

4.2 Existing Conditions

The subject development is tributary to the Barrett Farm Drive storm sewer, which was approved for construction for the Barrett Lands Phase 3 development. Subsequent to the approval of Phase 3, the stormwater management analysis for Barrett Lands Phase 3 included an updated to the subject sites tributary allocation into the Barrett Farm Drive storm sewer. As part of that approval, a 675mm diameter storm sewer was approved for the subject block. The subject block is referenced as “R11304” in the Barrett Lands Phase 3 design. A copy of the design sheet, and approved drainage area plan for Phase 3 have been included in **Appendix D**.

Additionally, the Barrett Lands Phase 3 stormwater management identified a minor system restriction for this site to be the 5-year modelled flow of **234 l/s**. An excerpt from the Phase 3 report has been included in **Appendix D.**

4.3 Design Criteria

The stormwater system was designed following the principles of dual drainage, making accommodations for both major and minor flow.

Some of the key criteria include the following:

- Design Storm — 1:2-year return (Ottawa)

  (It should be noted that the overall Barrett Lands Site utilized 1:5 year return storm for minor system release from the subject site, further details are provided in Section 4.4 and 4.5.2)
- Rational Method Sewer Sizing
- Initial Time of Concentration — 10 minutes
- Runoff Coefficients
  - Front Yards — C = 0.57
  - Rear Yards — C = 0.78
- Pipe Velocities — 0.80 m/s to 3.0 m/s
- Minimum Pipe Size — 250 mm diameter (200 mm CB Leads)

A sample calculation of run-off coefficients has been provided in Appendix D. The runoff coefficients used are based on the actual footprint in the site plan. Zoning setbacks do not apply to the site plan. The values calculated are lower than the values used, thus a conservative approach has been provided in this analysis.

4.4 System Concept

According to the Barrett Lands Phase 3 report prepared by IBI Group dated April 2022, the development of the adjacent downstream properties included the expected stormwater servicing needs of the subject property. The existing storm sewers constructed adjacent to the site were oversized to provide the needed capacity for minor storm runoff from the subject site. Minor storm runoff from the subject site will connect to the existing 675 mmØ sewer stub that connects to the existing 1050mmØ trunk storm sewer in Barrett Farm Drive.

4.4.1 Dual Drainage Design

The dual drainage system proposed for the subject site will accommodate both major and minor stormwater runoff. Minor flow from the subject site will be conveyed through the storm sewer network and discharge into the existing 675 mmØ sewer stub that connects to the existing 1050mm ø trunk storm sewer in Barrett Farm Drive.

The balance of the surface flow not captured by the minor system will be conveyed via the major system. Where possible, storage will be provided in surface sags or low points within the roadway. Storage will also be provided within oversized storm pipes. Once the maximum storage is utilized, the excess flow will cascade to the next downstream street sag. Based on Phase 3 information, the 100 year overflow allocation related to the subject development lands is 350 l/s and the 100 year + 20% stress test allocation is 476 l/s. Major flow from street segments will overflow to the major flow block connecting to adjacent Barrett Lands Phase 3 at Delphinium Crescent to the west and to Barrett Farm Drive to the North, once on-site surface ponds have reach capacity.

4.4.2 Proposed Minor System

Using the criteria identified in Section 4.3, the proposed on-site storm sewers were sized accordingly. A detailed storm sewer design sheet and the associated storm sewer drainage area plan is included in **Appendix D**. The general plan of services, depicting all on-site storm sewers can be found in **Appendix A**.

The owner of the site will be responsible for regular maintenance of the on-site sewers, catch basins and inlet control devices (ICDs). Maintenance includes but is not limited to the cost of regular cleaning of the structures and ICDs as necessary. The site owner will also be responsible for replacement of damaged or missing catch basin structures, grates or ICDs as needed.

4.5 Stormwater Management

4.5.1 Water Quality Control

The subject site is part of the larger development referred to as the Leitrim Development Area. The stormwater management strategy was outlined in the following reports:

- Addendum to Leitrim Development Area Stormwater Management Environmental Study Report and Pre-Design Volumes 1 and II (IBI Group, July 2005);
- Design Brief and Amendment to MOE Certificate of Approval Findlay Creek Village Stormwater Facility (IBI Group, July 2005);
- Final Serviceability Report Leitrim Development Area City of Ottawa (IBI Group, March 2007).
- 2016 Final Updated Serviceability Report (Class EA OPA76 Areas 8a, 9a and 9b) Leitrim Development Area (IBI Group, September 2016)

The subject site is part of the drainage area which ultimately discharges into the existing Findlay Creek Village Stormwater Facility. The Findlay Creek Village Stormwater Facility was constructed

in 2006 and provides water quality control to an Enhanced Level of Protection according to MOE Stormwater Management Planning and Design Guidelines (March 2003).

4.5.2 Water Quantity Control

The subject site will be limited to a maximum minor system release rate of **234 L/s** based on the Barrett Lands Phase 3 Servicing Brief, reference information is provided within **Appendix D**. This will be achieved through a combination of inlet control devices (ICD's) at inlet locations, surface storage where possible and underground storage in oversized storm pipes where required.

There are 2 small locations where water is left to discharge uncontrolled from the subject property. The uncontrolled release can be calculated as follows;

Uncontrolled Release, where $Q_{uncontrolled} = 2.78(C \times i100_{yr} \times A_{uncontrolled})$

C	=Runoff Coefficient	=0.80
Tc	=Time of Concentration	=10min
$i100_{yr}$	=100yr intensity $(1735.688 / (Tc + 6.014)^{0.820}$	=178.56
A_{unc}	=Area uncontrolled	=0.06Ha
$Q_{uncontrolled}$		**=23.83 L/s**

The Maximum allowable release rate from the site can be determined by subtracting the Uncontrolled release rate from the minor system restricted flow rate.

$Q_{max} = Q_{restricted} - Q_{uncontrolled}$

$Q_{max} = 234$ L/s – 23.83L/s

$Q_{max} = 210.17$ L/s

Surface flows in excess of the site's allowable release rate will be stored on site in strategic surface storage areas or oversized underground pipes and gradually released into the minor system to respect the site's allowable release rate. The maximum surface retention depth located within the developed areas will be limited to 300mm during a 1:100 year event as show on the ponding plan located in **Appendix D** and grading plans located in **Appendix E.** Overland flow routes will be provided in the grading to permit emergency overland flow.

The modified rational method was used to evaluate the on-site stormwater management. There are two uncontrolled areas on this site. The flows are calculated above. Therefore, the total restricted flow rate through the minor system will be the design flow rate of **210.17 l/s**. This will be achieved by the used of Inlet Control Devices (ICD's) placed in all on-site catchbasins. A summary of the ICD's, their corresponding storage requirements, storage availability, and associated drainage areas has been provided below.

DRAINAGE AREA	ICD RESTRICTED FLOW (L/s)	100 YEAR STORAGE REQUIRED (m^3)	SURFACE STORAGE PROVIDED (m^3)	SUB-SURFACE STORAGE PROVIDED (m^3)	100yr OVERFLOW (m^3)
S20A	15.00	18.68	20.59	0.00	0.00
S10	40.00	16.34	0.32	0.00	16.02*
S4	26.00	30.25	1.16	0.00	29.09
S20B	15.00	3.65	1.41	0.00	2.24
S5	25.00	58.73	1.32	0.00	57.41
S6	55.00	113.37	9.71	0.00	103.66
R6	34.00	129.69	4.38	4.4	120.91*
TOTAL	**210.00**				**136.93**

*Overflow only during major storm events, directed to Delphinium Crescent and Barrett Farm Drive with no negative impact on downstream storm sewer system

4.5.3 2 Year Ponding

A review of the 2-year ponding has been completed using the modified rational method. A minimum Tc of 10min has been used. Where volumes are calculated as a negative value, 0.0m3 has been shown. A summary of each drainage area has been provided below.

DRAINAGE AREA	Total 2-Year Ponding Volume (m3)	Comment
S4	0.0	-
S5	0.0	-
S6	0.0	-
S10	0.0	-
S20A	0.22	Negligible volume of ponding during 2-year event
S20B	0.0	-
R6	4.38	This area is controlled at RYCB1, and there is 4.4m3 of sub-surface storage provided in this area. The required ponding is provided underground, not on the street. A 50% reduction to the release rate was considered for this area.

Based on the above, there will be no surface ponding in the 2-year event.

4.5.4 100 year + 20% Stress Test

A cursory review of the 100yr event + 20% has been performed using the modified rational method. The Peak flow from each area during a 100-year event has been increased by 20%. The calculations have been included in **Appendix D.**

A summary of the require storage volumes, and overflow balances is provided below.

DRAINAGE AREA	ICD RESTRICTED FLOW (L/s)	100yr20 STORAGE REQUIRED (m^3)	SURFACE STORAGE PROVIDED (m^3)	100yr20 OVERFLOW (m^3)
S20A	15.00	25.11	20.59	4.52
S10	40.00	26.53	0.32	26.21*
S4	26.00	40.67	1.16	39.51
S20B	15.00	5.46	1.41	4.05
S5	25.00	81.23	1.32	79.91
S6	55.00	158.95	9.71	149.24
R6	34.00	183.54	4.38	174.76*
TOTAL	**210.00**			**200.97**

*Overflow from S10 to Barrett Farm Drive, and from R6 to Delphinium Crescent.

DRAINAGE AREA	100yr20 OVERFLOW (m^3)	Time of Concentration	100yr20 OVERFLOW (l/s)	DEPTH (m)
S20A	4.52	15.00	5.02	0.02
S10	26.21*	5.00	87.36*	0.05
S4	39.51	14.00	47.04	0.05
S20B	4.05	6.00	11.24	0.03
S5	79.91	16.00	83.24	0.06
S6	149.24	18.00	138.19	0.05
R6	174.76*	15.00	194.18*	0.09
TOTAL	**200.97**		**281.54**	

As noted above, the overland flow from the rear yards (R6) is directed to Barrett Lands Phase 3 lands at Delphinium Crescent to the West. The volume of overflow is 174.76m3. Based on a Tc of 15minutes, this volume can be reverse calculated to 194.18 L/s. Channel cross section was used to determine the depth of flow for each area. Refer to calculation sheet in **Appendix D**.

The stress test overflow from S10 will follow the intended overflow route as identified in the Phase 3 grading design drawings. The volume of overflow is 26.21m3. Based on the Tc of 5minutes, this volume can be reverse calculated to 87.36 L/s. Channel cross section was used to determine the depth of flow for each area. Refer to calculation sheet in **Appendix D**.

4.6 Storm Hydraulic Grade Line

The Barrett Lands Phase 3 report indicates that the 100-year hydraulic grade line (HGL) in Bulkhead 11307N **93.68**, refer to **Appendix D** for the excerpt from the Barrett Lands Phase 3 HGL analysis. The HGL has been extended through the subject site have been calculated as follows:

LOCATION	MH #	USF ELEV (M)	STORM HGL (M)	FREEBOARD (M)
Unit 1-2	MH10	99.36	98.460	0.90
Unit 3	MH 9	99.53	98.520	1.010
Unit 4-18;23-27	MH 8	99.98	98.520	1.460
Unit 19-22;28-37	MH 5	100.43	99.030	1.400
Unit 38-46	MH 4	100.51	99.050	1.460
Unit 47-50	MH 2	100.65	99.340	1.310

All underside of footing elevations have been designed to provide a minimum of 300mm separation between the greater of governing pipe obvert or governing HGL. A copy of the storm HGL analysis for Block 178 is provided in **Appendix D**.

5 SOURCE CONTROLS

5.1 General

On site level or source control management of runoff will be provided to provide quality control for the subject lands. Such controls or mitigative measures are proposed for the development not only for final development but also during construction and build out. Some of these measures are:

- flat lot grading;
- split lot drainage;
- Roof-leaders to vegetated areas;
- vegetation planting; and
- groundwater recharge.

5.2 Lot Grading

There is an elevation difference of approximately 2m from southwest to northeast in Block 178. In accordance with local municipal standards, the parking lots will be graded northeast between 1.5% and 5.0%. Most landscaped area drainage will be directed into a swale drainage system, and connects to the storm sewer system. Typically swales will have slopes larger than 1.5% with subdrains. Copies of the grading plans have been included in **Appendix E.**

5.3 Roof Leaders

This development will consist of stacked homes and apartments. It is proposed that roof leaders from these units be constructed such that runoff is directed to grass areas adjacent to the units. This will promote water quality treatment through settling, absorption, filtration and infiltration and a slow release rate to the conveyance network.

5.4 Vegetation

As with most subdivision agreements, the developer will be required to complete a vegetation and planting program. Vegetation throughout the development including planting along roadsides and within public parks provides opportunities to re-create lost natural habitat.

6 CONVEYANCE CONTROLS

6.1 General

Besides source controls, the development also proposes to use several conveyance control measures to improve runoff quality. These will include:

- flat vegetated swales;
- catchbasin and maintenance hole sumps; and
- pervious rear yard drainage.

6.2 Flat Vegetated Swales

The development will make use of relatively flat vegetated swales where possible to encourage infiltration and runoff treatment.

6.3 Catchbasins

All catchbasins within the development, either rear yard or street, will be constructed with minimum 600 mm deep sumps. These sumps trap pollutants, sand, grit and debris which can be mechanically removed prior to being flushed into the minor pipe system. Both rear yard and street catchbasins will be fabricated to OPSD 705.010 or 705.020. All storm sewer maintenance holes servicing local sewers less than 900 mm diameter shall be constructed with a 300 mm sump as per City standards.

6.4 Pervious Landscaped Area Drainage

Some of the landscaped area swales make use of a filter wrapped perforated drainage pipe constructed below the rear yard swale. This perforated system is designed to provide some ground water recharge and generally reduce both volumetric and pollutant loadings that enter the minor pipe system.

7 SEDIMENT AND EROSION CONTROL PLAN

7.1 General

During construction, existing stream and conveyance systems can be exposed to significant sediment loadings. Although construction is only a temporary situation, it is proposed to introduce a number of mitigative construction techniques to reduce unnecessary construction sediment loadings. These will include:

- groundwater in trench will be pumped into a filter mechanism prior to release to the environment;
- bulkhead barriers will be installed at the nearest downstream manhole in each sewer which connects to an existing downstream sewer;
- seepage barriers will be constructed in any temporary drainage ditches; and
- silt sacks will remain on open surface structure such as manholes and catchbasins until these structures are commissioned and put into use.

7.2 Trench Dewatering

During construction of municipal services, any trench dewatering using pumps will be discharged into a filter trap made up of geotextile filters and straw bales similar in design to the OPSD 219.240 Dewatering Trap. These will be constructed in a bowl shape with the fabric forming the bottom and the straw bales forming the sides. Any pumped groundwater will be filtered prior to release to the existing surface runoff. The contractor will inspect and maintain the filters as needed including sediment removal and disposal and material replacement as needed.

7.3 Bulkhead Barriers

At the first manhole constructed immediately upstream of an existing sewer, a ½ diameter bulkhead will be constructed over the lower half of the outletting sewer. This bulkhead will trap any sediment carrying flows, thus preventing any construction –related contamination of existing sewers. The bulkheads will be inspected and maintained including periodic sediment removal as needed.

7.4 Seepage Barriers

These barriers will consist of both the Light Duty Straw Bale Barrier as per OPSD 219.100 or the Light Duty Silt Fence Barrier as per OPSD 219.110 and will be installed in accordance with the sediment and erosion control drawing. The barriers are typically made of layers of straw bales or geotextile fabric staked in place. All seepage barriers will be inspected and maintained as needed.

7.5 Surface Structure Filters

All catchbasins, and to a lesser degree manholes, convey surface water to sewers. However, until the surrounding surface has been completed these structures will be covered to prevent sediment from entering the minor storm sewer system. Until rear yards are sodded or until streets are asphalted and curbed, all catchbasins and manholes will be equipped with geotextile filter socks. These will stay in place and be maintained during construction and build until it is appropriate to remove them.

7.6 Stockpile Management

During construction of any development similar to that being proposed both imported and native soils are stockpiled. Mitigative measures and proper management to prevent these materials entering the sewer systems is needed.

During construction of the deeper municipal services, water, sewers and service connections, imported granular bedding materials are temporarily stockpiled on site. These materials are however quickly used up and generally before any catchbasins are installed. Street catchbasins are installed at the time of roadway construction and rearyard catchbasins are usually installed after base course asphalt is placed.

Contamination of the environment as a result of stockpiling of imported construction materials is generally not a concern since these materials are quickly used and the mitigative measures stated previously, especially the use of filter fabric in catchbasins and manholes help to manage these concerns.

The roadway granular materials are not stockpiled on site. They are immediately placed in the roadway and have little opportunity of contamination. Lot grading sometimes generates stockpiles of native materials. However, this is only a temporary event since the materials are quickly moved off site.

The construction of this development will involve a substantial rock blasting, breaking and crushing operation. Given the existing topography, a substantial cut and fill operation is required in order to construction a development that meets City Standards. As part of this operation, materials will be manipulated onsite, and provided the sediment and erosion control measures are in place, are generally inconsequential to the surrounding environment.

8 ROADS AND NOISE ATTENUATION

Vehicular access to Block 178 is provided by two private entrances from Barrett Farm Drive.

There are no sidewalks or pathways proposed within the development. Pedestrian access to the site will be via the private roadway.

The site has been designed in order to provide curbside municipal waste disposal.

There are no bus routes proposed within Block 178.

There are no collector streets or nearby noise sources that would trigger an environmental noise assessment.

8.1 Aircraft Sound Levels

As stated in Section 2.1, the site is within the Airport Vicinity Development Zone (AVDZ), the limit of the AVCZ is shown on Figure 2. The site however is outside of the 25 NEF/NEP contour line so the building components and ventilation requirements of Part 6 Prescribed Measures for Aircraft Noise of the Guidelines do not apply. A warning clause is required for the residential units inside the AVDZ.

Warning clause for aircraft noise is as follows:

“Purchasers/tenants are advised that due to the proximity of the airport, noise from the airport and individual aircraft may at times interfere with outdoor or indoor activities”.

9 SOILS

Golder Associates Ltd. was retained to prepare a geotechnical investigation for the proposed mixed use development for the Barrett Lands Phase 3. The objectives of the investigation were to prepare a report to:

- Determine the subsoil and groundwater conditions at the site by means of test pits and boreholes and;
- To provide geotechnical recommendations pertaining to design of the proposed development including construction considerations.

The geotechnical report 20442530-100 was prepared by Golder Associates Ltd. in February 2022. The report contains recommendations which include but are not limited to the following:

- The maximum permissible grade raise is 3.5m
- In areas where finished grade exceeds grade raise limits, geotechnical reviews are required
- Fill placed below the foundations to meet OPSS Granular 'A' or Granular 'B' Type II placed in 300 mm lifts compacted to 98% SPMDD.
- Fill for roads to be suitable native material in 300mm lifts compared to 95% SPMDD

Pavement Structure:

LOCAL ROAD	THICKNESS
Asphaltic Concrete	90mm
OPSS Granular A Base	150mm
OPSS Granular B Type II Subbase	400mm

- Pipe bedding and cover; bedding to be minimum 150 mm OPSS Granular 'A' up to spring line of pipe. Cover to be 300 mm OPSS A (PUC and concrete pipes) or sand for concrete pipes. Both bedding and cover to be placed in maximum 225 mm lifts compacted to 95% SPMDD.

In general the grading plan for Block 178 adheres to the grade raise constraints noted above. A copy of the grading plans is included in **Appendix E**. The site does not pose any significant grade raise; thus a grading plan review letter is not required for this development.

10 RECOMMENDATIONS

Water, wastewater and stormwater systems required to develop Barrett Lands Block 178 will be designed in accordance with MOE and City of Ottawa's current level of service requirements.

The use of lot level controls, conveyance controls and end of pipe controls outlined in the report will result in effective treatment of surface stormwater runoff from the site. Adherence to the proposed sediment and erosion control plan during construction will minimize harmful impacts on surface water.

Final detail design will be subject to governmental approval prior to construction, including but not limited to the following:

- Block 178 Commence Work Order: City of Ottawa
- ECA for Sewage Works: MOECP Transfer of Review by City of Ottawa
- Block 178 Watermain Approval: City of Ottawa
- Block 178 Commence Work Order (utilities): City of Ottawa

Report prepared by:

Demetrius Yannoulopoulos, P.Eng.
Director

Ryan Magladry, C.E.T.
Project Manager

Anton Chetrar, EIT
Engineering Intern

https://ibigroup.sharepoint.com/sites/Projects1/135925/Internal Documents/6.0_Technical/6.04_Civil/03_Tech-Reports/Submission #1/CTR-Servicing Brief_2022-05.docx

APPENDIX A

AOV Plan of Subdivision for Barrett Lands Phase 3
Site Plan for Barrett Lands Block 178
135925-001 - General Plan of Services
City of Ottawa Pre-Consultation Meeting Notes

March 15, 2022

DETAIL
(NOT TO SCALE)

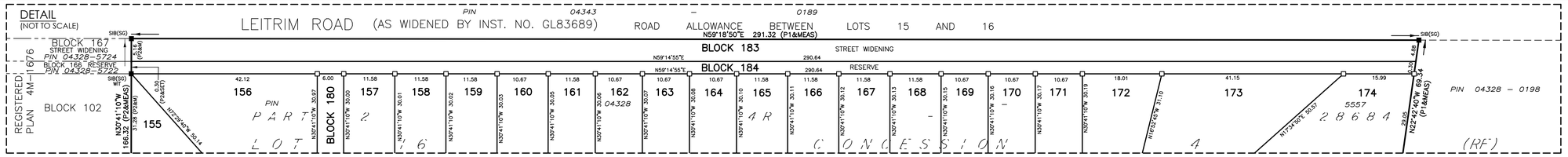

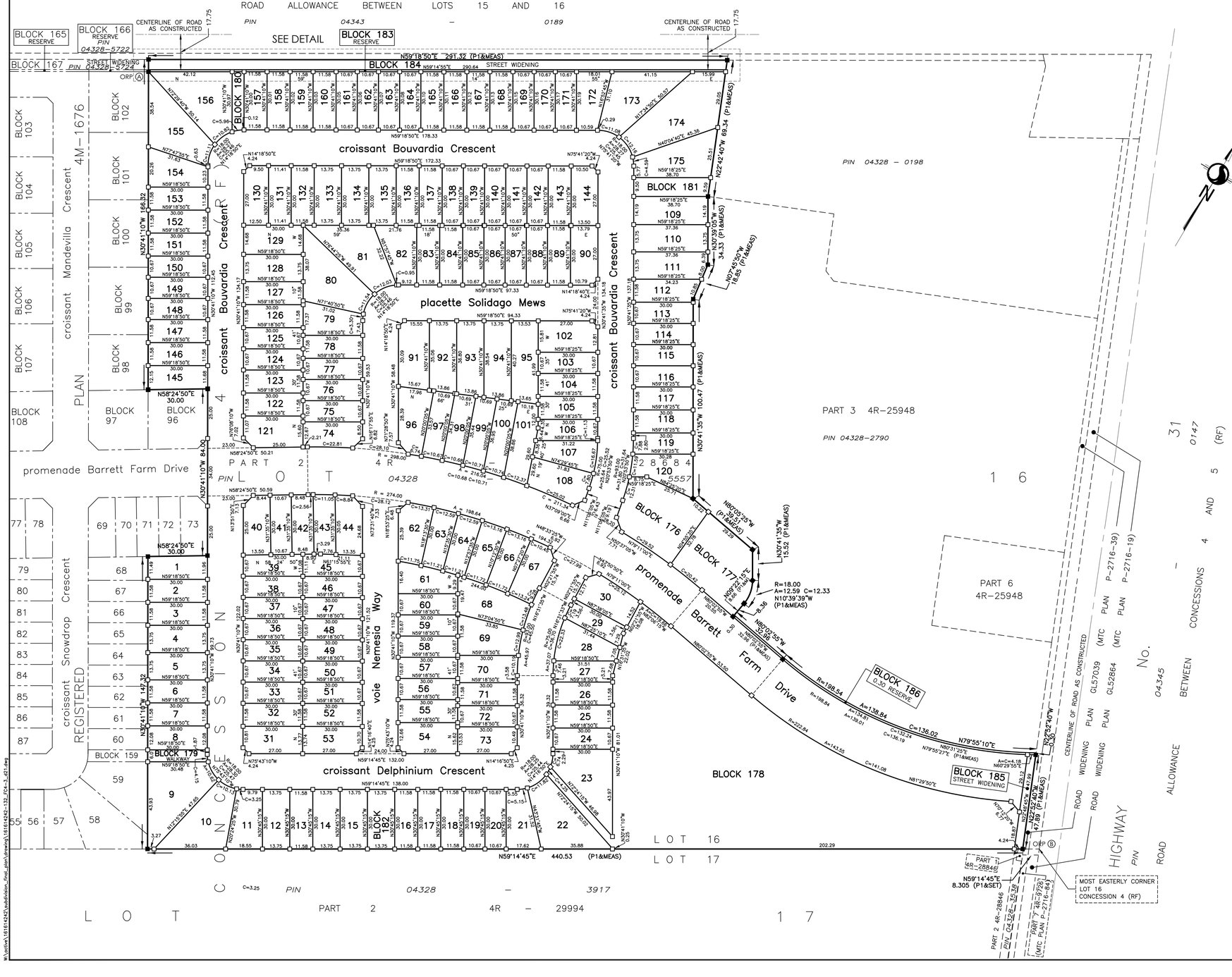

APPROVED UNDER SECTION 51 OF THE PLANNING ACT BY THE CITY OF OTTAWA THIS ___ DAY OF _____, 20__

STEPHEN WILLIS, MCIP, RPP, GENERAL MANAGER
PLANNING, REAL ESTATE AND ECONOMIC
DEVELOPMENT DEPARTMENT, CITY OF OTTAWA

PLAN 4M-

I CERTIFY THAT THIS PLAN IS REGISTERED IN THE LAND REGISTRY OFFICE FOR THE LAND TITLES DIVISION OF OTTAWA-CARLETON No.4 AT_____ O'CLOCK ON THE_____ DAY OF _____, 2022 AND ENTERED IN THE PARCEL REGISTER FOR PROPERTY IDENTIFIER_____, AND THE REQUIRED CONSENTS ARE REGISTERED AS PLAN DOCUMENT NUMBER OC-_____.

REPRESENTATIVE FOR LAND REGISTRAR

THIS PLAN COMPRISED OF ALL OF PIN 04328-5557

PLAN OF SUBDIVISION of

PART OF LOT 16 CONCESSION 4 (RIDEAU FRONT)

(GEOGRAPHIC TOWNSHIP OF GLOUCESTER)

CITY OF OTTAWA

Scale 1:1000

20 0 20 40 60 METRES

METRIC CONVERSION

DISTANCES AND COORDINATES SHOWN ON THIS PLAN ARE IN METRES AND CAN BE CONVERTED TO FEET BY DIVIDING BY 0.3048

GRID SCALE CONVERSION

DISTANCES ARE GROUND AND CAN BE CONVERTED TO GRID BY MULTIPLYING BY THE COMBINED SCALE FACTOR OF 0.999946.

BEARING NOTE

BEARINGS ARE GRID, DERIVED FROM CAN-NET VRS NETWORK GPS OBSERVATIONS ON NCC HORIZONTAL CONTROL MONUMENTS 19773035 AND 19680191, CENTRAL MERIDIAN, 76° 30' WEST LONGITUDE MTM ZONE 9, NAD83 (ORIGINAL).

19773035 N:5006060.42 E:324888.04
19680191 N:5033564.26 E:388064.94

OBSERVED REFERENCE POINTS DERIVED FROM THE CAN-NET VRS NETWORK GPS OBSERVATIONS ON NCC HORIZONTAL CONTROL MONUMENTS 19773035 AND 19680191, CENTRAL MERIDIAN, 76° 30' WEST LONGITUDE MTM ZONE 9, NAD83 (ORIGINAL). COORDINATES TO URBAN ACCURACY PER SEC 14(2) OF O.REG. 216/10

ORP ID	NORTHING	EASTING
Ⓐ	5021294.73	374944.42
Ⓑ	5021182.72	375523.14

COORDINATES CANNOT, IN THEMSELVES, BE USED TO RE-ESTABLISH CORNERS OR BOUNDARIES SHOWN ON THIS PLAN.

LEGEND

■	DENOTES	FOUND MONUMENTS
□	"	SET MONUMENTS (IB) UNLESS OTHERWISE STATED
IB	"	IRON BAR
IBø	"	ROUND IRON BAR
SIB	"	STANDARD IRON BAR
SSIB	"	SHORT STANDARD IRON BAR
CC	"	CUT CROSS
CP	"	CONCRETE PIN
WIT	"	WITNESS
PIN	"	PROPERTY IDENTIFICATION NUMBER
MEAS	"	MEASURED
PROP	"	PROPORTIONED
OU	"	ORIGIN UNKNOWN
SG	"	STANTEC GEOMATICS LTD.
ORP	"	OBSERVED REFERENCE POINT
P1	"	PLAN 4R-28684
P2	"	REGISTERED PLAN 4M-1676

CURVE SCHEDULE				
LOT/BLOCK	RADIUS	ARC	CHORD	BEARING
9	18.00	10.62	10.47	N60°50'05"W
10	18.00	10.26	10.13	N85°55'45"E
11	18.00	3.25	3.25	N64°25'10"E
21	18.00	5.17	5.15	N51°01'10"E
22	18.00	12.04	11.82	N23°38'00"E
23	18.00	6.78	6.74	N19°53'40"W
27	75.00	7.46	7.46	N27°50'10"W
28	75.00	22.42	22.33	N16°25'25"W
29	75.00	7.19	7.19	N05°06'50"W
30	274.00	25.13	25.12	N86°47'15"W
42	274.00	2.56	2.56	N58°40'55"E
43	274.00	11.05	11.05	N60°06'15"E
44	274.00	8.84	8.84	N62°11'00"E
62	274.00	13.31	13.31	N70°22'55"E
62	244.00	11.75	11.75	N70°23'40"E
63	274.00	12.59	12.59	N73°05'30"E
63	244.00	11.21	11.21	N73°05'30"E
64	274.00	12.59	12.59	N75°43'25"E
64	244.00	11.21	11.21	N75°43'25"E
65	274.00	13.16	13.16	N78°25'00"E
65	244.00	11.72	11.72	N78°25'00"E
66	274.00	13.16	13.16	N81°10'05"E
66	244.00	11.72	11.72	N81°10'05"E
67	274.00	10.45	10.45	N83°38'10"E
67	244.00	13.24	13.24	N84°05'55"E
67	93.00	9.28	9.28	N05°13'25"W
68	93.00	13.49	13.48	N12°14'20"W
69	93.00	13.01	12.99	N20°24'00"W
70	93.00	10.19	10.19	N27°32'47"W
74	298.00	22.82	22.81	N60°36'30"E
79	18.00	3.31	3.30	N25°25'25"W
80	18.00	11.75	11.54	N01°27'40"W
81	18.00	12.27	12.03	N36°45'50"E
82	18.00	0.95	0.95	N57°48'05"E
96	298.00	6.74	6.74	N68°51'15"E
97	298.00	10.67	10.67	N70°31'40"E
98	298.00	10.68	10.68	N72°34'50"E
99	298.00	10.71	10.71	N74°38'15"E
100	298.00	10.74	10.74	N76°41'55"E
101	298.00	12.37	12.37	N78°55'15"E
106	75.00	1.13	1.13	N30°15'45"W
107	75.00	16.71	16.67	N23°27'00"W
108	75.00	7.81	7.80	N14°05'05"W
108	298.00	25.03	25.02	N66°03'00"E
119	93.00	7.88	7.88	N28°15'55"W
120	93.00	11.60	11.59	N22°15'50"W
155	18.00	11.29	11.11	N12°43'00"W
156	18.00	10.99	10.82	N22°45'00"E
173	18.00	11.27	11.08	N77°14'40"E
174	18.00	12.40	12.16	N65°05'00"W
175	18.00	4.60	4.59	N38°01'00"W
176	93.00	12.32	12.31	N14°53'50"W
176	298.00	29.53	29.52	N86°48'55"W
177	298.00	20.43	20.42	N82°00'45"W
178	18.00	4.26	4.25	N02°18'55"W
179	18.00	4.16	4.15	N37°18'40"W
180	18.00	5.99	5.96	N49°46'50"E

OWNER'S CERTIFICATE ALL OF PIN 04328-5557

THIS IS TO CERTIFY THAT :

1. LOTS 1 to 175, BOTH INCLUSIVE, BLOCKS 176, 177 and 178. THE STREETS, NAMELY promenade Barrett Farm Drive, croissant Bouvardia Crescent, croissant Delphinium Crescent, voie Nemesia Way and placette Solidago Mews WALKWAYS, NAMELY BLOCKS 179 and 180, ACCESS BLOCKS, NAMELY BLOCKS 181 and 182, RESERVES, NAMELY BLOCKS 183 and 186 and STREET WIDENINGS, NAMELY BLOCKS 184 and 185 HAVE BEEN LAID OUT IN ACCORDANCE WITH OUR INSTRUCTIONS.
2. THE STREETS AND STREET WIDENINGS AND LANES ARE HEREBY DEDICATED TO THE CITY OF OTTAWA AS PUBLIC HIGHWAYS.

DATE

CHRIS TAGGART, PRESIDENT
FINDLAY CREEK PROPERTIES (NORTH) LTD.
TARTAN HOMES (NORTH LEITRIM) INC.
TARTAN LAND (NORTH LEITRIM) INC.
I HAVE THE AUTHORITY TO BIND THE CORPORATION

SURVEYOR'S CERTIFICATE

I CERTIFY THAT :

1. THIS SURVEY AND PLAN ARE CORRECT AND IN ACCORDANCE WITH THE SURVEYS ACT, THE SURVEYORS ACT AND THE LAND TITLES ACT AND THE REGULATIONS MADE UNDER THEM.

THE SURVEY WAS COMPLETED ON THE DAY OF , 2022

DATE

FRANCIS LAU
ONTARIO LAND SURVEYOR

Stantec Geomatics Ltd.
CANADA LANDS SURVEYORS
ONTARIO LAND SURVEYORS
1331 CLYDE AVENUE, SUITE 300
OTTAWA, ONTARIO, K2C 3G4
TEL. 613.722.4420 FAX. 613.722.2799
stantec.com

DRAWN: ME | CHECKED: * | PM: FL | FIELD: * | PROJECT No.: 161614242-132

W:\active\161614242\subdivision_final_plan\drawing\161614242-132_FC4-3_d21.dwg

croissant Delphinium Crescent

promenade Barrett Farm Drive

HIGHWAY No. 31

BLOCK 123

BLOCK 178

COMMUNAL OPEN SPACE 252.29 SM

PRIVATE LANE

3M PLANTING BUFFER

FUTURE COMMERCIAL
AREA=0.1607 ha

TOWN

UNIT

GALLERY

300mm FIREWALL

N59°14'45"E 202.29

LOT 17
CONCESSION 4 (RF)

PRIVATE LANE 1
PRIVATE LANE 2
BARRETT FARM DRIVE
BANK STREET
BLOCK 177
BLOCK 178
CEMETERY LANDS
FUTURE COMMERCIAL
BARRETT FAMILY
DEPRESSED CURB AND SIDEWALK PER SC7.1
REINSTATE ROAD CUT AS PER R10
CONNECT TO EXISTING STM/SAN SERVICES, STM INVERT 96.185 SAN INVERT 95.806
CONNECT TO EXISTING WATERMAIN WITH MONITORING CHAMBER PER W3.1 (CITY FORCES) EXCAVATION, BACKFILLING, COMPACTION BY CONTRACTOR
CONNECT TO EXISTING WATERMAIN (CITY FORCES) EXCAVATION, BACKFILLING, COMPACTION BY CONTRACTOR
CONNECT TO EXISTING WATERMAIN (CITY FORCES)
CONNECT TO EXISTING WATERMAIN WITH 250x400TEE (CITY FORCES)
OPEN SPACE/ LANDSCAPING ONLY
200Ø WATERMAIN
14.66m 825mmØ STM CONC. CL-100 @ 0.40%
20.00m 200mmØ SAN @ 0.35% INV. IN 96.724
15.50m 250mmØ STM @ 1.00% INV IN 100.100
74.69m - 450mmØ STM @ 0.45%
70.91m - 200mmØ SAN @ 0.65%
64.62m - 200mmØ SAN @ 0.65%
66.81m - 250mmØ STM @ 0.45%
29.87m - 200mmØ SAN @ 0.65%
35.42m - 200mmØ SAN @ 0.65%
38.17m - 375mmØ STM @ 0.30%
31.08m - 200mmØ SAN @ 0.65%
31.68m - 300mmØ STM @ 0.35%
38.00m - 200mmØ SAN @ 0.65%
29.00m - 200mmØ SAN @ 0.65%
24.07m - 200mmØ SAN @ 0.65%
23.74m - 200mmØ STM @ 0.65%
7.75m 450mmØ STM @ 0.45%
8.12m 200mmØ SAN @ 0.65%
7.25m 200mmØ STM @ 0.60%
11.09m 450mmØ STM @ 0.55%
6.31m 450mmØ STM @ 0.55%
10.79m 200mmØ SAN @ 0.65%
9.53m 200mmØ SAN @ 0.65%
8.35m 200mmØ SAN @ 0.65%
200mmØ STM @ 2.80%
MH11D03
MH11D03A
MH11D04
MH11D05
MH11D06
MH11D07
MH11D08
MH11D09
MH11D10
MH11D11
MH11D12
MH11D13
MH11D14
MH11D15
MH11D16
MH11D17
MH11D18
MH11D19
MH11D20
MH11D20A
MH11D21
MH11D22
MH11D23
MH11D24
MH11D25
MH11D26
MH11D27
MH11D28
MH11D29
MH11D30
MH11D31
MH11D32
MH11D33
MH11D34
MH11D35
MH11D36
MH11D37
MH11D38
MH11D39
MH11D40
MH11D41
MH11D42
MH11D43
MH11D44
MH11D45
MH11D46
MH11D47
MH11D48
MH11D49
MH11D50
MH1
MH2
MH2A
MH3
MH3A
MH4
MH4A
MH5
MH5A
MH6
MH7
MH7A
MH8
MH8A
MH9
MH9A
MH10
MH10A
MH11
MH11A
MH12
MH12A
MH13
MH13A
MH14
MH14A
MH15
MH15A
MH16
MH16A
MH17
MH17A
MH18
MH18A
MH19
MH19A
MH20
MH20A
MH21
MH21A
MH22
MH22A
MH23
MH23A
MH24
MH24A
MH25
MH25A
MH26
MH26A

Blk 118, Bank Street at Barrett Farm
Meeting Summary Notes
July 27, 2021, Online Teams Meeting
Revised Aug 18, 2021

Attendees:
- Melissa Cote, Tartan
- Yvonne Mitchell, Planning Student, City of Ottawa
- Tracey Scaramozzino (File Lead, Planner, City of Ottawa)

Not in Attendance:
- Mark Young, Urban Design
- Burl Walker,
- John Sevigny
- Mark Richardson
- Matthew Hayley
- Mike Giampa
- James Holland, SNation

Issue of Discussion:
- Vacant site, within Plan of subdivision, Block 118
- PUD, 14 townhouse units, 38 back to back towns;
- Density of 40units/net ha (only half of CDP recommendation of 80 units/ha). The Developer doesn't have a product that provides the recommended density – as they are no longer producing the Java product.
- Private laneways of 6m and 8.5m for servicing, utilities, and municipal garbage
- Site plan, Plan of Condo and Private Road Naming Applications are req'd
- The subdivision contemplated 90 units in this area and only 52 are being proposed. Therefore transportation/services should not be an issue

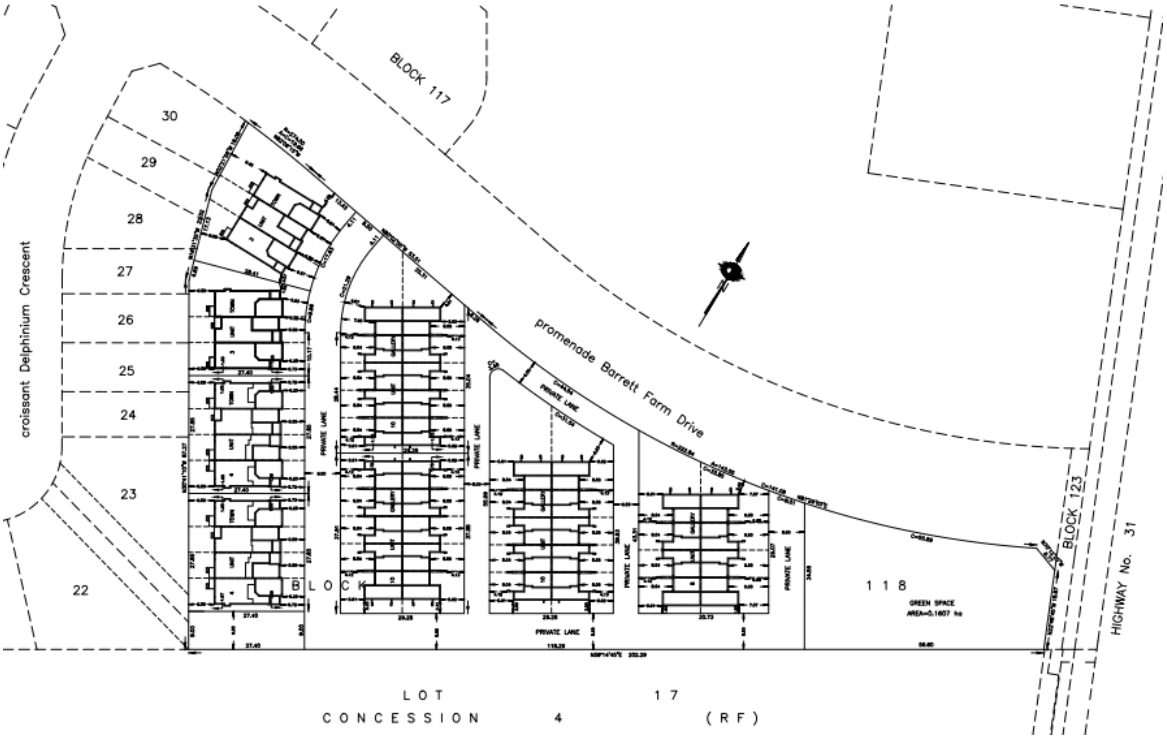

1. **Official Plan, Current:** General Urban Area

2. **Official Plan, Draft:** Suburban Transect, no overlays, no designations, Bank St in this area is a minor corridor
    a. “Recognize this as suburban pattern, but to support the evolution to 15min n’hood”

3. **Leitrim CDP** (from 2005): Mixed Use (intended to be part of core retail along Bank st – smaller parcels to provide n’hood uses; larger retail is focused south at existing commercial plaza
    a. The CDP is not being converted into a secondary plan in the new OP and will remain in effect.

4. **Zoning Information: GM12 -** General Mixed Use permits residential (apt, PUD, townhouse etc) and non-residential (animal hospital, bank, community centre etc) Subzone 12 permits additional non-residential uses such as bar, cinema, gas bar, theatre, sports arena.

5. **Infrastructure/Servicing (John Sevigny):**
    a. Servicing will be reviewed during Phase 3 of the subdivision, which as of July 26, hasn't been submitted.

6. **Initial Planning Comments (Tracey Scaramozzino):**
    a. Can density be increased as per the CDP (40u/ha is being provided; 80 u/ha was contemplated in the CDP).
    b. Possibly design open space along Bank St to have sitting area/plantings/soft surfaces, similar to POPS.
    c. Units in general should have higher floor-ceiling hts on ground floor to allow the conversion to commercial units over time.
    d. The 'empty' parcels along Barrett Farm should be nicely designed with trees and perennials and soft surfaces.
    e. The plan of subdivision does not provide guidance for development of this site.
    f. Within Airport Bird Hazard zone
    g. Follow up discussions between Tracey and Melissa:

    May 28, 2021, from Melissa: I think there will be a lot of opportunity for trees and other soft landscaping along with a nice sitting area. I will wait to hear what Mark suggests and I'm following up with Tamarack regarding other product type suitable for possible conversion later on.
    May 27, 2021 from Tracey: I was also thinking some more about the green spaces on your proposal and am wondering if the green areas fronting Barrett Farm Drive might be nice with a few trees and some perennials - soft surfaces to help with climate change and heat-island effect. The green location on the corner might be nice with a mixture of plantings, sitting areas and soft area - that may or may not be open to the general public like a POPS.....

    h. The almost-approved Glenview project on the east side of Bank St. at Rotary Way has back to back, stacked towns with the ability for future ground floor conversions to commercial (due to higher floor-ceiling hts) and were able to meet the req'd density for 'apts'.
    i. ~~Tracey sent Melissa an example of a design brief, and details from Glenview PUD across the street at Rotary Way that is near approval, – as per images below.~~

Document 7, Elevations showing potential business signage

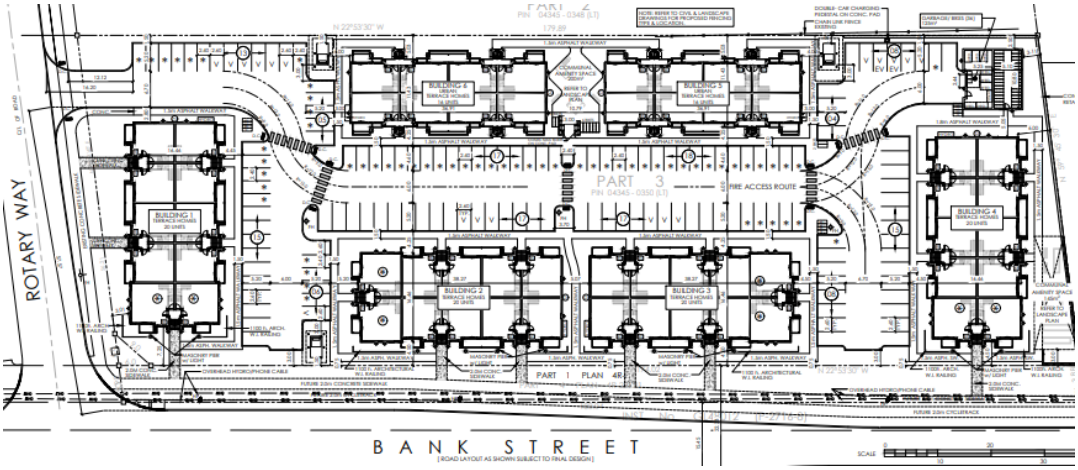

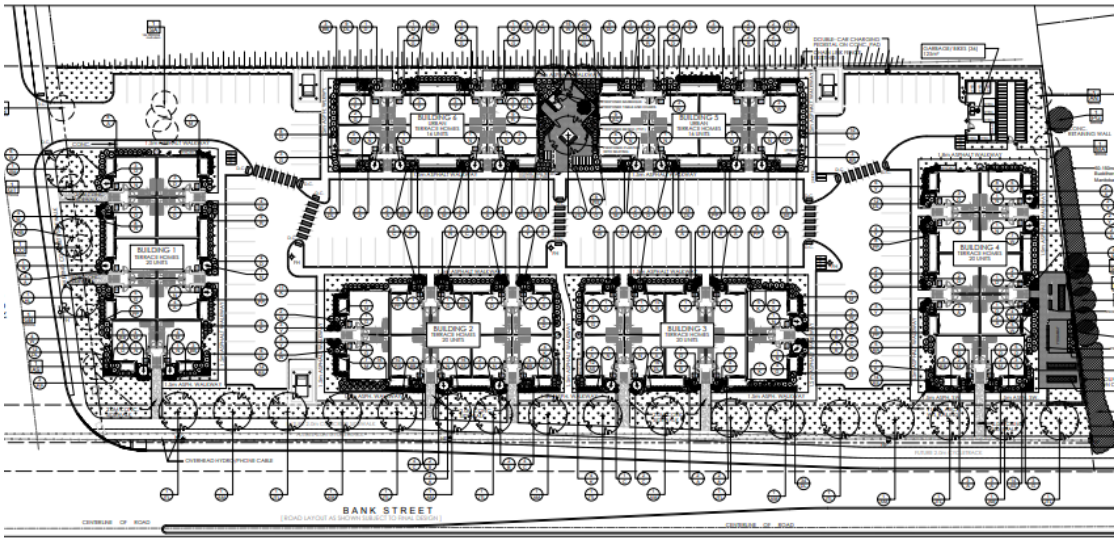

7. **Urban Design Comments (Mark Young):**

1. A design brief is required. Please see attached terms of reference.
2. Early consideration needs to be given to the allowance of street trees, both public and private. The proposed private roadway width of 6.0 m combined with a 4.0 m front yard setback, may present a challenge in the provision of trees. This should be addressed.
3. Please provide direction regarding the proposed “Green Space”. Is this intended to be public or private?
4. Is any visitor parking proposed? Lay-by parking should be considered for visitors within the private development.
5. What is the purpose of the 9.0 m block abutting the southern property line? Is this for servicing and a walkway? Please advise.

8. **Parks (Burl Walker):**
    a. Parks issues are being reviewed through the associated subdivision file.

9. **Trees (Mark Richardson):**
    a. Preserve and protect the healthy trees to create a visual buffer along southern property line.
    b. Tree permit is required prior to any tree removal on site
    c. Submit a TCR with application.

10. **Environment (Matthew Hayley): (added August 18, 2021)**

a) They will need to have their TCR address butternut trees (or provide an EIS). Mark R will comment on tree conservation but I would point out that there is an excellent opportunity for tree retention along the southern property line.

b) Landscaping - OP Section 4.9 has some policies addressing energy conservation through design - in partic as ular for this area, I would recommend considering shading along the southern property line adjacent to that lane. This will combat urban heat island and to provide some screening from the adjacent use. Street trees are also important and should be provided.

c) Integrated Environmental Review (IER) – if they are providing a planning rational the IER can be contained within that document as per the TOR for the Planning Rational, otherwise they should have an IER provided.

11. **Conservation Authority (James Holland, South Nation):**
    a. All issues are being reviewed through the associated subdivision file.

12. **Transportation (Mike Giampa):**

a. Comments are outstanding at this time, likely dealt with during the plan of subdivision.

13. Waste Collection

a. Residential properties will receive City collection on the private streets.
b. 6m ROW is acceptable for waste collection.

14. General Information

a. Ensure that all plans and studies are prepared as per City guidelines – as available online…
https://ottawa.ca/en/city-hall/planning-and-development/information-developers/development-application-review-process/development-application-submission/guide-preparing-studies-and-plans

Response to August 1, 2021 Questions from Melissa:

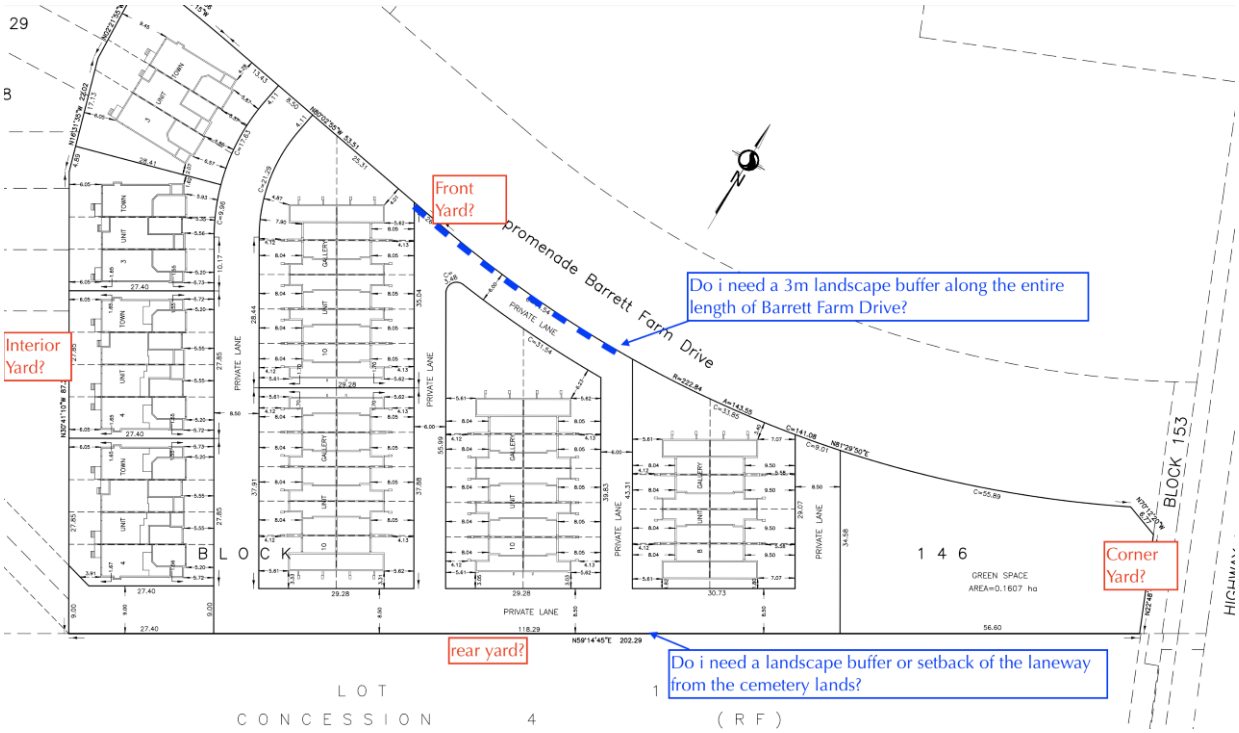

1. Front yard? Corner yard? Rear yard? Side yard?

Response: Based on my interpretation of the definitions of each in the zoning bylaw:

- Front yard = Bank Street
- Corner yard = Barrett Farm Drive
- Rear yard = empty residential lot
- Side yard = cemetery lands

2. Do I need a landscape buffer along the entire length of Barret Farm Drive?

   Response: Yes, but this buffer can be passed by driveways or roads. The full landscape buffer requirements under the zoning (GM12) are as follows:

(h) Minimum width of landscaped area	(i) abutting a street	3 m
	(ii) abutting a residential or institutional zone	3 m
	(iii)other cases	No minimum

   Based on the above requirement for the GM zone, a 3m landscape buffer would be required around the entire site, as it borders on streets, residential and institutional zones.

3. Do I need a landscape buffer or setback of the laneway from the cemetery lands?
   Response: As per previous question and Table 187 of the applicable zoning (GM12), a landscape buffer of 3m is required abutting an institutional zone. Regarding setbacks, the interior lot line setback would not apply from the lot line to the laneway but from the proposed townhomes as follows:

   (d) Minimum interior side yard setbacks

   (iii) For a residential use building

   1. For a building equal or lower than 11m in height = 1.2m
   2. For a building higher than 11m in height = 3m

APPENDIX B

Water Distribution Model

Boundary Conditions
Findlay Creek Stage 5

Provided Information

Scenario	Demand	
	L/min	L/s
Average Daily Demand	27	0.45
Maximum Daily Demand	67	1.12
Peak Hour	147	2.45
Fire Flow Demand #1	10,000	166.67

Location

Results – Existing Conditions

Connection 1 – Barrett Farm Dr.

Demand Scenario	Head (m)	Pressure[1] (psi)
Maximum HGL	154.6	77.1
Peak Hour	144.7	62.9
Max Day plus Fire 1	121.8	30.4

Ground Elevation = 100.4 m

Connection 2 – Barrett Farm Dr.

Demand Scenario	Head (m)	Pressure[1] (psi)
Maximum HGL	154.6	73.4
Peak Hour	144.6	59.2
Max Day plus Fire 1	125.3	31.7

Ground Elevation = 103.0 m

Results – SUC Zone Reconfiguration

Connection 1 – Barrett Farm Dr.

Demand Scenario	Head (m)	Pressure[1] (psi)
Maximum HGL	149.1	69.2
Peak Hour	146.2	65.1
Max Day plus Fire 1	138.1	53.6

Ground Elevation = 100.4 m

Connection 2 – Barrett Farm Dr.

Demand Scenario	Head (m)	Pressure[1] (psi)
Maximum HGL	149.1	65.6
Peak Hour	146.2	61.4
Max Day plus Fire 1	141.5	54.7

Ground Elevation = 103.0 m

Disclaimer

The boundary condition information is based on current operation of the city water distribution system. The computer model simulation is based on the best information available at the time. The operation of the water distribution system can change on a regular basis, resulting in a variation in boundary conditions. The physical properties of watermains deteriorate over time, as such must be assumed in the absence of actual field test data. The variation in physical watermain properties can therefore alter the results of the computer model simulation. Fire Flow analysis is a reflection of available flow in the watermain; there may be additional restrictions that occur between the watermain and the hydrant that the model cannot take into account.

IBI GROUP
333 PRESTON STREET
OTTAWA, ON
K1S 5N4

WATERMAIN DEMAND CALCULATION SHEET

PROJECT : BLOCK 146
LOCATION : CITY OF OTTAWA
DEVELOPER : TAGGART

FILE: 135925
DATE PRINTED: 09-May-22
DESIGN: AC
PAGE : 1 OF 1

NODE	RESIDENTIAL UNITS SF	RESIDENTIAL UNITS SD & TH	RESIDENTIAL UNITS OTHER	POP'N	NON-RESIDENTIAL INDTRL (ha.)	NON-RESIDENTIAL COMM. (ha.)	NON-RESIDENTIAL INST. (ha.)	AVERAGE DAILY DEMAND (l/s) Res.	AVERAGE DAILY DEMAND (l/s) Non-res.	AVERAGE DAILY DEMAND (l/s) Total	MAXIMUM DAILY DEMAND (l/s) Res.	MAXIMUM DAILY DEMAND (l/s) Non-res.	MAXIMUM DAILY DEMAND (l/s) Total	MAXIMUM HOURLY DEMAND (l/s) Res.	MAXIMUM HOURLY DEMAND (l/s) Non-res.	MAXIMUM HOURLY DEMAND (l/s) Total	FIRE DEMAND (l/min)
Findlay Creek																	
J20		13		35				0.11	0.00	0.11	0.28	0.00	0.28	0.63	0.00	0.63	
J26		10		27				0.09	0.00	0.09	0.22	0.00	0.22	0.48	0.00	0.48	
J16		8		22				0.07	0.00	0.07	0.18	0.00	0.18	0.39	0.00	0.39	
J18		8		22				0.07	0.00	0.07	0.18	0.00	0.18	0.39	0.00	0.39	
J22		7		19				0.06	0.00	0.06	0.15	0.00	0.15	0.34	0.00	0.34	
J24		4		11				0.04	0.00	0.04	0.09	0.00	0.09	0.19	0.00	0.19	
TOTALS		50		135						0.44			1.10			2.42	

ASSUMPTIONS

RESIDENTIAL DENSITIES
- Single Family (SF) 3.4 p / p / u
- Semi Detached (SD) & Townhouse (TH) 2.7 p / p / u
- Apartment (APT) 1.8 p / p / u
- Other 66 u / p / ha

AVG. DAILY DEMAND
- Residential 280 l / cap / day
- ICI 50,000 l / ha / day

MAX. DAILY DEMAND
- Residential 700 l / cap / day
- ICI 75,000 l / ha / day

MAX. HOURLY DEMAND
- Residential 1,540 l / cap / day
- ICI 135,000 l / ha / day

FIRE FLOW
- SF, SD, TH & ST 10,000 l / min
- l / min
- ICI 13,000 l / min

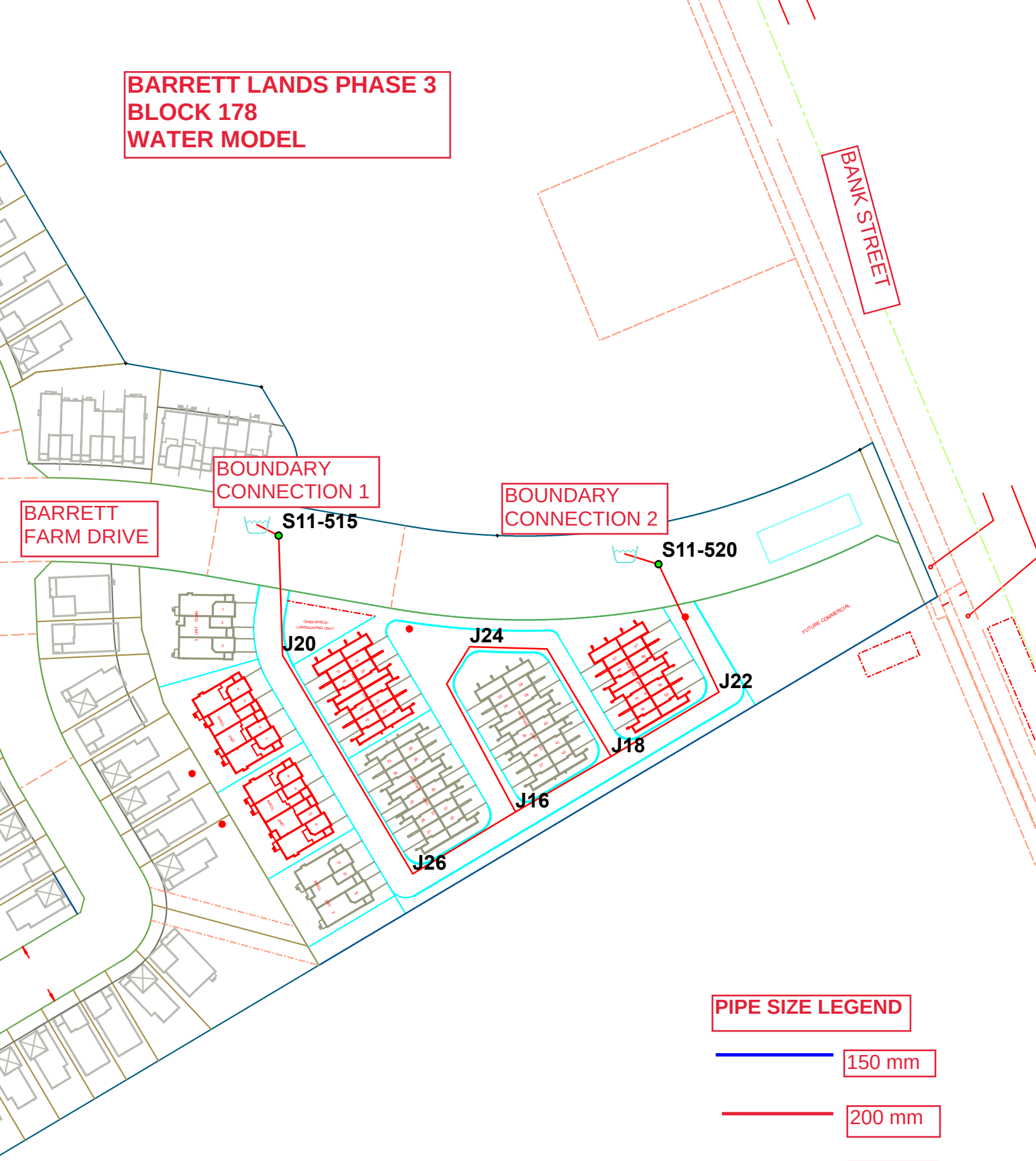
BARRETT LANDS PHASE 3
BLOCK 178
WATER MODEL
BANK STREET
BOUNDARY CONNECTION 1
BOUNDARY CONNECTION 2
BARRETT FARM DRIVE
S11-515
S11-520
J20
J24
J22
J18
J16
J26
FUTURE COMMERCIAL
PIPE SIZE LEGEND
150 mm
200 mm
250 mm
400 mm

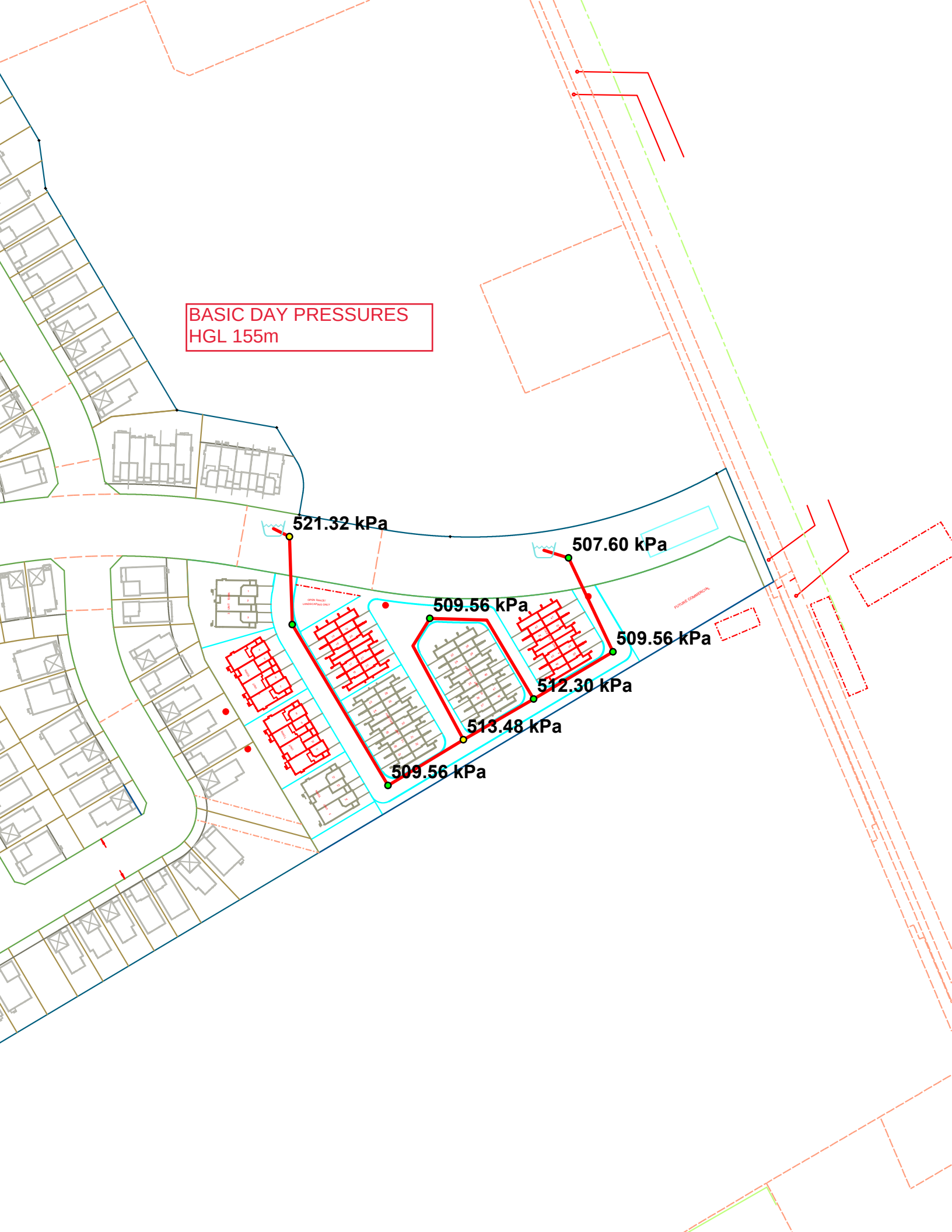
BASIC DAY PRESSURES
HGL 155m
521.32 kPa
507.60 kPa
509.56 kPa
509.56 kPa
512.30 kPa
513.48 kPa
509.56 kPa

		ID	Demand (L/s)	Elevation (m)	Head (m)	Pressure (kPa)	Water Age (hrs)
1	☐	J16	0.07	102.20	154.60	513.48	0.00
2	☐	J18	0.07	102.32	154.60	512.30	0.00
3	☐	J20	0.11	102.60	154.60	509.56	0.00
4	☐	J22	0.06	102.60	154.60	509.56	0.00
5	☐	J24	0.04	102.60	154.60	509.56	0.00
6	☐	J26	0.09	102.60	154.60	509.56	0.00
7	☐	S11-515	0.00	101.40	154.60	521.32	0.00
8	☐	S11-520	0.00	102.80	154.60	507.60	0.00

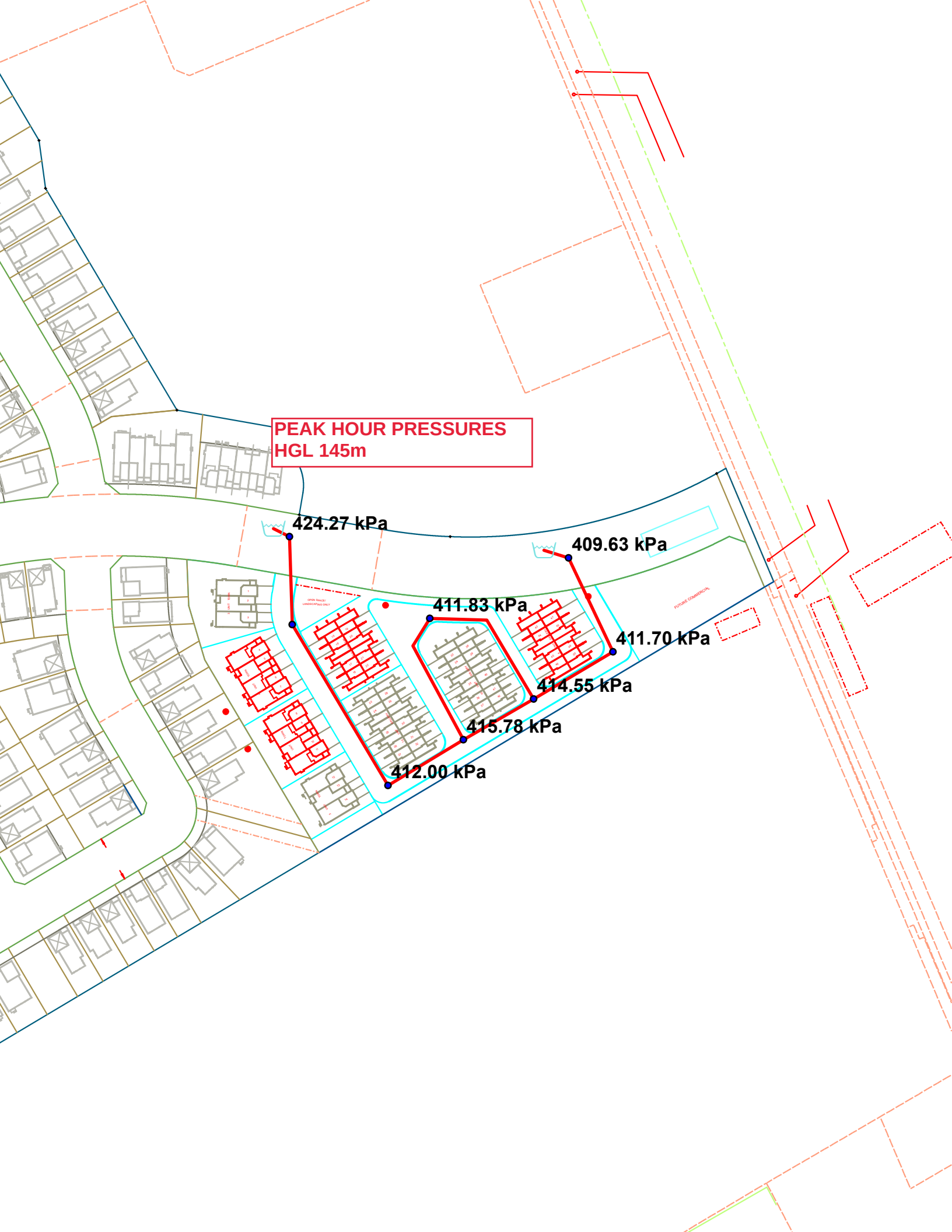
PEAK HOUR PRESSURES
HGL 145m
424.27 kPa
409.63 kPa
411.83 kPa
411.70 kPa
414.55 kPa
415.78 kPa
412.00 kPa

		ID	Demand (L/s)	Elevation (m)	Head (m)	Pressure (kPa)	Water Age (hrs)
1	☐	J16	0.39	102.20	144.63	415.78	0.00
2	☐	J18	0.39	102.32	144.62	414.55	0.00
3	☐	J20	0.63	102.60	144.68	412.33	0.00
4	☐	J22	0.40	102.60	144.61	411.70	0.00
5	☐	J24	0.19	102.60	144.63	411.83	0.00
6	☐	J26	0.48	102.60	144.64	412.00	0.00
7	☐	S11-515	0.00	101.40	144.70	424.27	0.00
8	☐	S11-520	0.00	102.80	144.60	409.63	0.00

Peak Hour HGL - Pipe Report

		ID	From Node	To Node	Length (m)	Diameter (mm)	Roughness	Flow (L/s)	Velocity (m/s)	Headloss (m)	HL/1000 (m/k-m)	Status	Flow Reversal Count	Water Age (hrs)
1	☐	P117	RES9000	S11-515	7.01	204.00	110.00	8.03	0.25	0.00	0.54	Open	0	0.00
2	☐	P119	S11-515	J20	34.25	204.00	110.00	8.03	0.25	0.02	0.54	Open	0	0.00
3	☐	P121	J16	J18	31.72	204.00	110.00	4.28	0.13	0.01	0.17	Open	0	0.00
4	☐	P123	J18	J22	35.97	204.00	110.00	5.95	0.18	0.01	0.31	Open	0	0.00
5	☐	P125	J16	J24	54.11	204.00	110.00	2.26	0.07	0.00	0.05	Open	0	0.00
6	☐	P127	J20	J26	72.93	204.00	110.00	7.40	0.23	0.03	0.46	Open	0	0.00
7	☐	P129	J22	S11-520	40.51	204.00	110.00	5.55	0.17	0.01	0.27	Open	0	0.00
8	☐	P131	J24	J18	58.07	204.00	110.00	2.07	0.06	0.00	0.04	Open	0	0.00
9	☐	P133	J26	J16	34.42	204.00	110.00	6.92	0.21	0.01	0.41	Open	0	0.00
10	☐	P135	S11-520	RES9002	10.06	204.00	110.00	5.55	0.17	0.00	0.27	Open	0	0.00

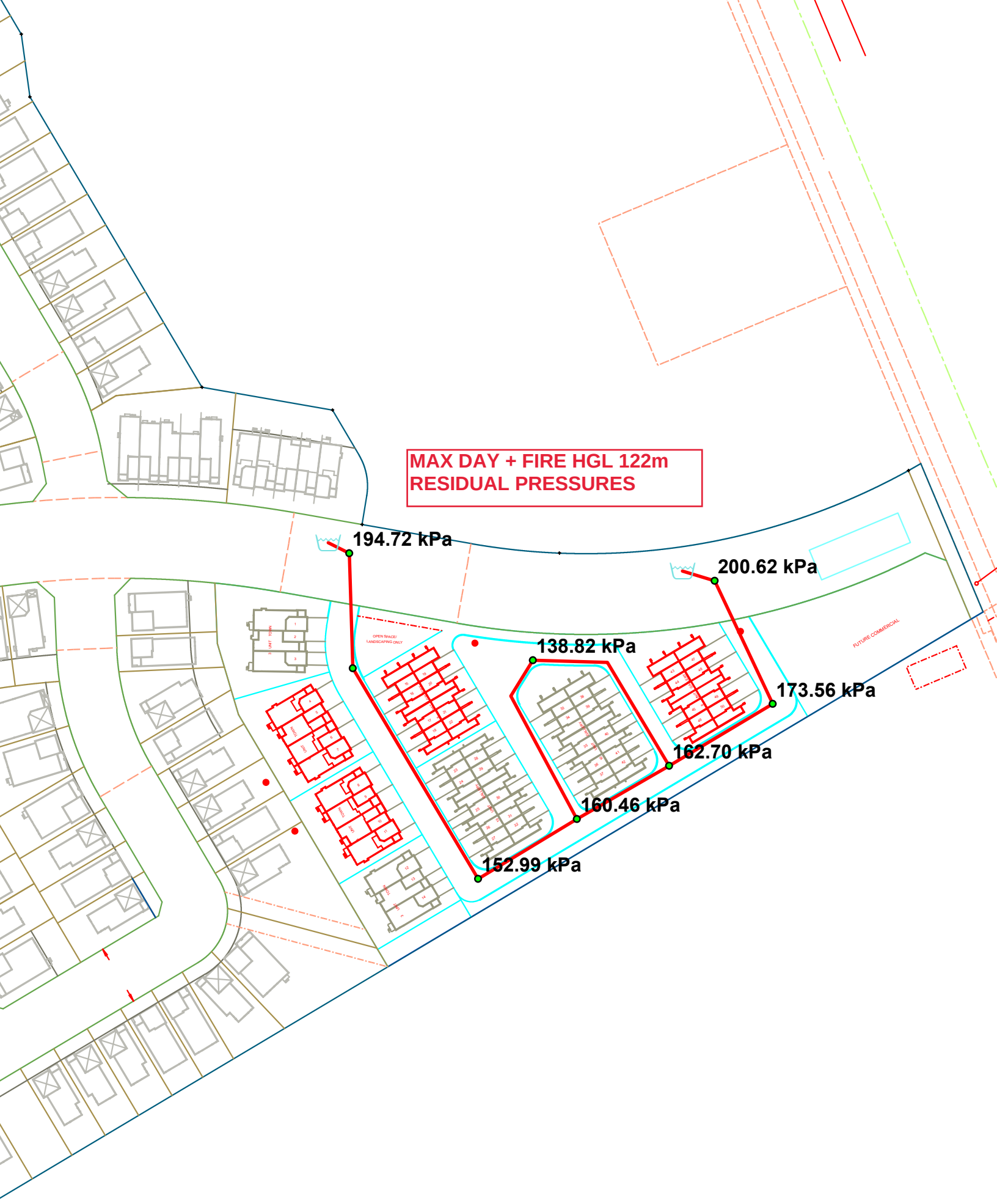
MAX DAY + FIRE HGL 122m
RESIDUAL PRESSURES
194.72 kPa
200.62 kPa
138.82 kPa
173.56 kPa
162.70 kPa
160.46 kPa
152.99 kPa
OPEN SPACE/
LANDSCAPING ONLY
FUTURE COMMERCIAL

		ID	Total Demand (L/s)	Hydrant Available Flow (L/s)	Critical Node ID for Design Run	Critical Node Pressure at Available Flow (kPa)	Critical Node Pressure at Fire Demand (kPa)	Critical Pressure for Design Run (kPa)	Hydrant Design Flow (L/s)	Hydrant Pressure at Design Flow (kPa)
1	☐	J16	166.85	202.23	J16	139.96	160.46	139.96	202.23	139.96
2	☐	J18	166.85	207.63	J18	139.96	162.70	139.96	207.63	139.96
3	☐	J20	166.95	230.84	J20	139.96	165.22	139.96	230.84	139.96
4	☐	J22	166.82	240.73	J22	139.96	173.56	139.96	240.73	139.96
5	☐	J24	166.76	165.18	J24	139.96	138.82	139.96	165.18	139.96
6	☐	J26	166.89	189.55	J26	139.96	152.99	139.96	189.55	139.96
7	☐	S11-515	166.67	516.48	J20	141.31	188.41	139.96	516.48	139.96
8	☐	S11-520	166.67	475.36	S11-520	139.96	200.62	139.96	475.37	139.96

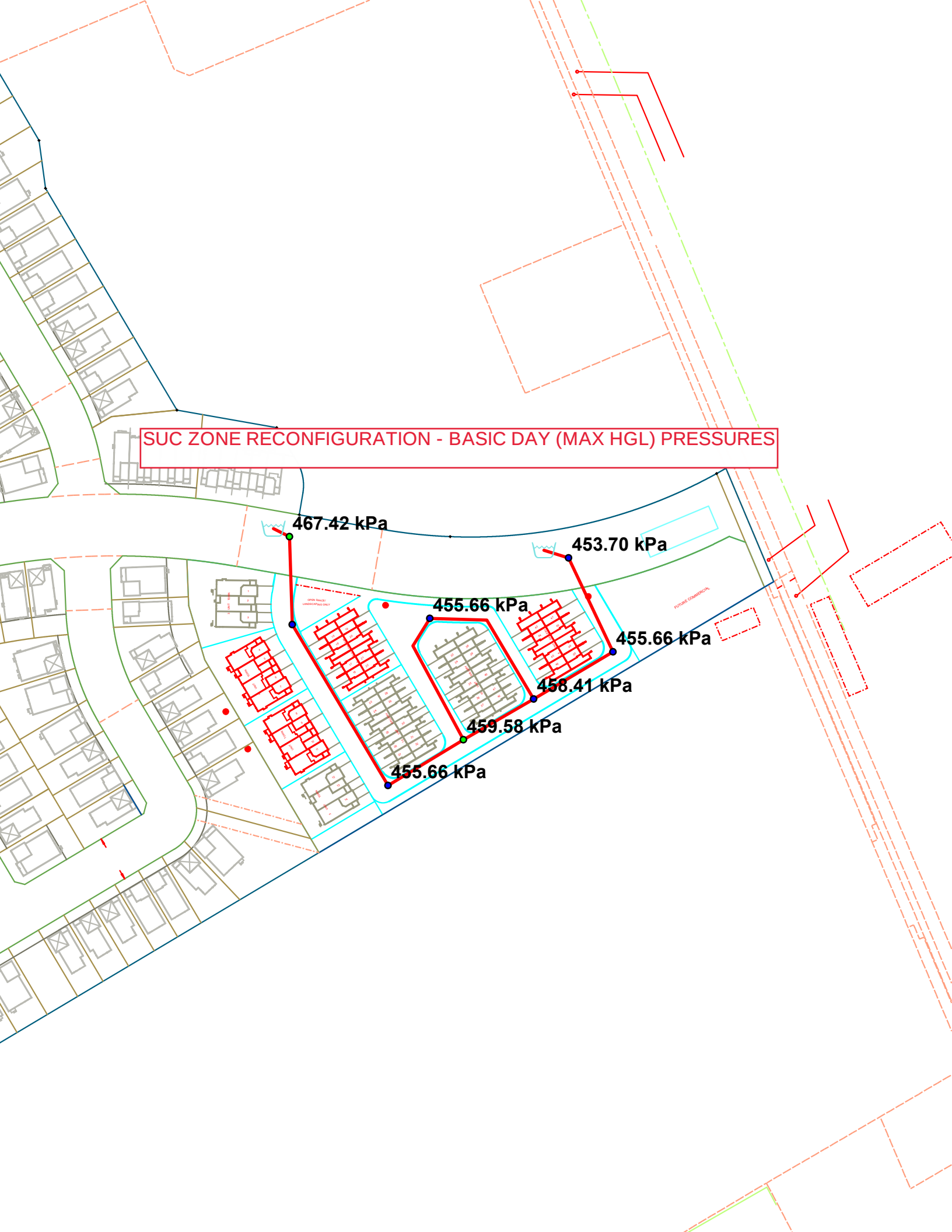
SUC ZONE RECONFIGURATION - BASIC DAY (MAX HGL) PRESSURES
467.42 kPa
453.70 kPa
455.66 kPa
455.66 kPa
458.41 kPa
459.58 kPa
455.66 kPa

		ID	Demand (L/s)	Elevation (m)	Head (m)	Pressure (kPa)	Water Age (hrs)
1	☐	J16	0.07	102.20	149.10	459.58	0.00
2	☐	J18	0.07	102.32	149.10	458.41	0.00
3	☐	J20	0.11	102.60	149.10	455.66	0.00
4	☐	J22	0.06	102.60	149.10	455.66	0.00
5	☐	J24	0.04	102.60	149.10	455.66	0.00
6	☐	J26	0.09	102.60	149.10	455.66	0.00
7	☐	S11-515	0.00	101.40	149.10	467.42	0.00
8	☐	S11-520	0.00	102.80	149.10	453.70	0.00

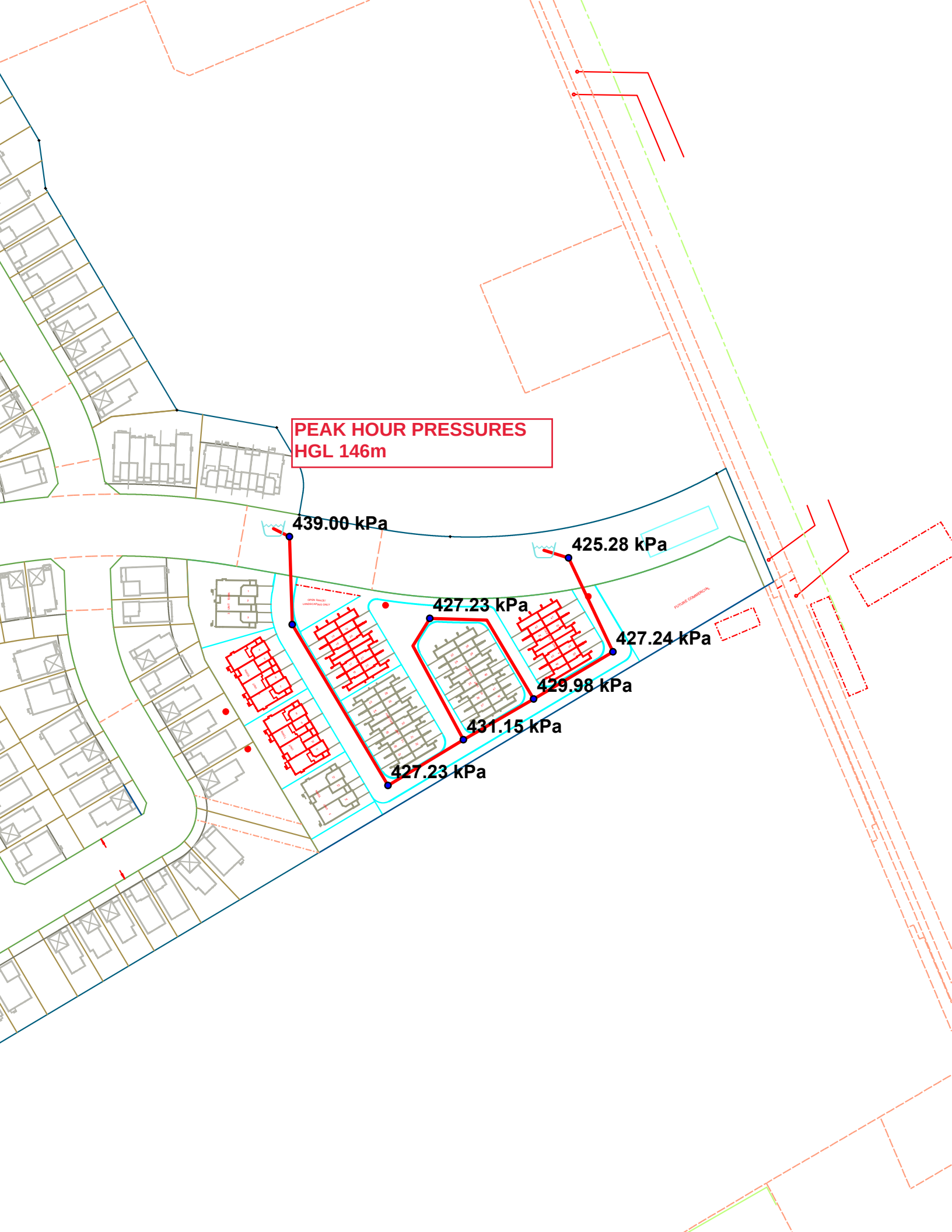
PEAK HOUR PRESSURES
HGL 146m
439.00 kPa
425.28 kPa
427.23 kPa
427.24 kPa
429.98 kPa
431.15 kPa
427.23 kPa

		ID	Demand (L/s)	Elevation (m)	Head (m)	Pressure (kPa)	Water Age (hrs)
1	☐	J16	0.39	102.20	146.20	431.15	0.00
2	☐	J18	0.39	102.32	146.20	429.98	0.00
3	☐	J20	0.63	102.60	146.20	427.24	0.00
4	☐	J22	0.40	102.60	146.20	427.24	0.00
5	☐	J24	0.19	102.60	146.20	427.23	0.00
6	☐	J26	0.48	102.60	146.20	427.23	0.00
7	☐	S11-515	0.00	101.40	146.20	439.00	0.00
8	☐	S11-520	0.00	102.80	146.20	425.28	0.00

SUC ZONE RECONFIGURATION - PEAK HOUR PRESSURES - Pipe Report

		ID	From Node	To Node	Length (m)	Diameter (mm)	Roughness	Flow (L/s)	Velocity (m/s)	Headloss (m)	HL/1000 (m/k-m)	Status	Flow Reversal Count	Water Age (hrs)
1	☐	P117	RES9000	S11-515	7.01	204.00	110.00	1.27	0.04	0.00	0.02	Open	0	0.00
2	☐	P119	S11-515	J20	34.25	204.00	110.00	1.27	0.04	0.00	0.02	Open	0	0.00
3	☐	P121	J16	J18	31.72	204.00	110.00	-0.24	0.01	0.00	0.00	Open	0	0.00
4	☐	P123	J18	J22	35.97	204.00	110.00	-0.81	0.02	0.00	0.01	Open	0	0.00
5	☐	P125	J16	J24	54.11	204.00	110.00	0.01	0.00	0.00	0.00	Open	0	0.00
6	☐	P127	J20	J26	72.93	204.00	110.00	0.64	0.02	0.00	0.01	Open	0	0.00
7	☐	P129	J22	S11-520	40.51	204.00	110.00	-1.21	0.04	0.00	0.02	Open	0	0.00
8	☐	P131	J24	J18	58.07	204.00	110.00	-0.18	0.01	0.00	0.00	Open	0	0.00
9	☐	P133	J26	J16	34.42	204.00	110.00	0.16	0.01	0.00	0.00	Open	0	0.00
10	☐	P135	S11-520	RES9002	10.06	204.00	110.00	-1.21	0.04	0.00	0.02	Open	0	0.00

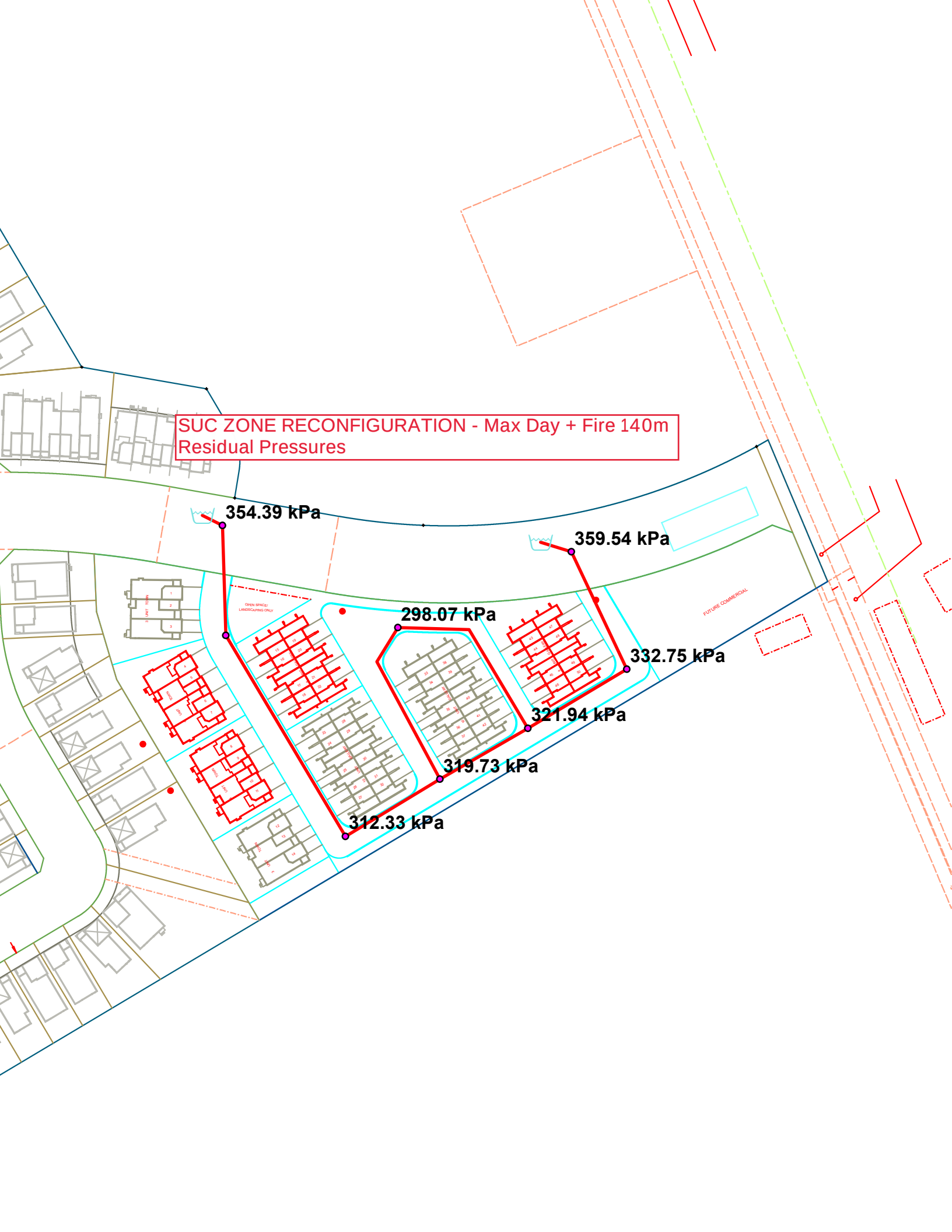
SUC ZONE RECONFIGURATION - Max Day + Fire 140m
Residual Pressures
354.39 kPa
359.54 kPa
298.07 kPa
332.75 kPa
321.94 kPa
319.73 kPa
312.33 kPa
FUTURE COMMERCIAL

		ID	Total Demand (L/s)	Hydrant Available Flow (L/s)	Critical Node ID for Design Run	Critical Node Pressure at Available Flow (kPa)	Critical Node Pressure at Fire Demand (kPa)	Critical Pressure for Design Run (kPa)	Hydrant Design Flow (L/s)	Hydrant Pressure at Design Flow (kPa)
1	☐	J16	166.85	384.76	J16	139.96	319.73	139.96	384.76	139.96
2	☐	J18	166.85	395.03	J18	139.96	321.94	139.96	395.03	139.96
3	☐	J20	166.95	474.31	J20	139.96	324.74	139.96	474.31	139.96
4	☐	J22	166.82	456.61	J22	139.96	332.75	139.96	456.61	139.96
5	☐	J24	166.76	321.21	J24	139.96	298.07	139.96	321.21	139.96
6	☐	J26	166.89	374.49	J26	139.96	312.33	139.96	374.49	139.96
7	☐	S11-515	166.67	1,016.41	J20	163.59	347.95	139.96	1,016.41	139.97
8	☐	S11-520	166.67	881.04	J22	176.40	359.11	139.96	881.04	139.97

Fire Flow Requirement from Fire Underwriters Survey

Barrett Block 146 - 10 unit Gallery

Building Floor Area

width	18.0	m
depth	13.0	m
stories	3	
Area	681.0	m^2

$F = 220C\sqrt{A}$

C	1.5		C =	1.5 wood frame
A	681	m^2		1.0 ordinary
				0.8 non-combustile
F	8,612	l/min		0.6 fire-resistive
use	8,500	l/min		

Occupancy Adjustment

		-25%	non-combustile
		-15%	limited combustile
Use	-15%	0%	combustile
		+15%	free burning
Adjustment	-1275 l/min	+25%	rapid burning
Fire flow	7,225 l/min		

Sprinkler Adjustment

Use	0%
Adjustment	0 l/min

Exposure Adjustment

Building Face	Separation (m)	Adjacent Exposed Wall			Exposure Charge *
		Length	Stories	L*H Factor	
north	3.3	18.0	3	54	18%
east	18.0	19.5	3	59	13%
south	2 hour rated firewall				10%
west	19.0	16.0	3	48	13%
Total					54%

Adjustment	3,902	l/min
Total adjustments	3,902	l/min
Fire flow	11,127	l/min
Use	**11,500**	**l/min**
	191.7	**l/s**

* Exposure charges from Techinical Bulletin ISTB 2018-02 Appendix H (ISO Method)

Fire Flow Requirement from Fire Underwriters Survey

Barrett Block 146 - 10 unit Gallery

Building Floor Area

width	18.0	m
depth	19.3	m
stories	3	
Area	1,015.3	m^2

$F = 220C\sqrt{A}$

C	1.5		C =	1.5 wood frame
A	1,015	m^2		1.0 ordinary
				0.8 non-combustile
F	10,515	l/min		0.6 fire-resistive
use	10,500	l/min		

Occupancy Adjustment

		-25%	non-combustile
		-15%	limited combustile
Use	-15%	0%	combustile
		+15%	free burning
Adjustment	-1575 l/min	+25%	rapid burning
Fire flow	8,925 l/min		

Sprinkler Adjustment

Use	0%
Adjustment	0 l/min

Exposure Adjustment

Building Face	Separation (m)	Adjacent Exposed Wall			Exposure Charge *
		Length	Stories	L*H Factor	
north	2 hour rated firewall				0%
east	18.0	19.0	3	57	13%
south	0.0	0.0	0	0	10%
west	19.0	16.0	3	48	13%
Total					36%

Adjustment	3,213	l/min
Total adjustments	3,213	l/min
Fire flow	12,138	l/min
Use	**12,000**	**l/min**
	200.0	**l/s**

* Exposure charges from Techinical Bulletin ISTB 2018-02 Appendix H (ISO Method)

Fire Flow Requirement from Fire Underwriters Survey

Barrett Block 146 - 8 unit Gallery

Building Floor Area

width	18.0	m
depth	13.0	m
stories	3	
Area	702.0	m^2

$F = 220C\sqrt{A}$

C	1.5		C =	1.5 wood frame
A	683	m^2		1.0 ordinary
				0.8 non-combustile
F	8,624	l/min		0.6 fire-resistive
use	8,500	l/min		

Occupancy Adjustment

		-25%	non-combustile
		-15%	limited combustile
Use	-15%	0%	combustile
		+15%	free burning
Adjustment	-1275 l/min	+25%	rapid burning
Fire flow	7,225 l/min		

Sprinkler Adjustment

Use	0%
Adjustment	0 l/min

Exposure Adjustment

Building Face	Separation (m)	Adjacent Exposed Wall			Exposure Charge *
		Length	Stories	L*H Factor	
north	2 hour rated firewall				10%
east	0.0	0.0	0	0	0%
south	3.3	18.0	3	54	18%
west	19.0	20.0	3	60	13%
Total					41%

Adjustment	2,962	l/min
Total adjustments	2,962	l/min
Fire flow	10,187	l/min
Use	**10,500**	**l/min**
	175.0	**l/s**

* Exposure charges from Techinical Bulletin ISTB 2018-02 Appendix H (ISO Method)

Fire Flow Requirement from Fire Underwriters Survey

Barrett Block 146 - 4 unit Townhome

Building Floor Area

width	15.5	m
depth	12.0	m
stories	3	
Area	558.0	m^2

$F = 220C\sqrt{A}$

C	1.5		C =	1.5 wood frame
A	558	m^2		1.0 ordinary
				0.8 non-combustile
F	7,795	l/min		0.6 fire-resistive
use	8,000	l/min		

Occupancy Adjustment

		-25%	non-combustile
		-15%	limited combustile
Use	-15%	0%	combustile
		+15%	free burning
Adjustment	-1200 l/min	+25%	rapid burning
Fire flow	6,800 l/min		

Sprinkler Adjustment

Use	0%	
Adjustment	0	l/min

Exposure Adjustment

Building Face	Separation (m)	Adjacent Exposed Wall			Exposure Charge *
		Length	Stories	L*H Factor	
north	3.3	15.5	3	47	18%
east	19.0	24.5	3	74	14%
south*	2 hour rated firewall				10%
west	14.5	24.5	3	74	14%
Total					56%

Adjustment	3,808	l/min
Total adjustments	3,808	l/min
Fire flow	10,608	l/min
Use	**10,500**	**l/min**
	175.0	**l/s**

* Exposure charges from Techinical Bulletin ISTB 2018-02 Appendix H (ISO Method)

APPENDIX C

Sanitary Sewer Design Sheet
135925-400 - Sanitary Drainage Plan
Barrett Lands Phase 3 Sanitary Design Sheet
Barrett Lands Phase 3 Sanitary Drainage Area Plan

IBI GROUP
400-333 Preston Street
Ottawa, Ontario K1S 5N4 Canada
tel 613 225 1311 fax 613 225 9868
ibigroup.com

SANITARY SEWER DESIGN SHEET

Barrett Lands Block 146
CITY OF OTTAWA
Barrett Co-Tenancy

LOCATION				RESIDENTIAL										ICI AREAS								INFILTRATION ALLOWANCE			FIXED FLOW (L/s)		TOTAL FLOW	PROPOSED SEWER DESIGN						
				AREA	UNIT TYPES				AREA	POPULATION		RES	PEAK	AREA (Ha)						ICI	PEAK	AREA (Ha)		FLOW				CAPACITY	LENGTH	DIA	SLOPE	VELOCITY	AVAILABLE CAPACITY	
														INSTITUTIONAL		COMMERCIAL		INDUSTRIAL															
STREET	AREA ID	FROM MH	TO MH	w/ Units (Ha)	SF	SD	TH	APT	w/o Units (Ha)	IND	CUM	PEAK FACTOR	FLOW (L/s)	IND	CUM	IND	CUM	IND	CUM	FACTOR	FLOW (L/s)	IND	CUM	(L/s)	IND	CUM	(L/s)	(L/s)	(m)	(mm)	(%)	(full) (m/s)	L/s	(%)
Private Lane No.1	S2A	MH1A	MH2A	0.07			4			9.6	9.6	3.73	0.12		0.00		0.00		0.00	1.00	0.00	0.07	0.07	0.02		0.00	0.14	27.59	*23.07*	200	0.65	0.851	27.45	99.50%
Private Lane No.1		MH2A	MH3A							0.0	9.6	3.73	0.12		0.00		0.00		0.00	1.00	0.00	0.00	0.07	0.02		0.00	0.14	27.59	*8.12*	200	0.65	0.851	27.45	99.50%
Private Lane No.1		MH3A	MH4A						0.04	2.4	12.0	3.73	0.14		0.00		0.00		0.00	1.00	0.00	0.04	0.11	0.04		0.00	0.18	27.59	*31.08*	200	0.65	0.851	27.41	99.34%
Private Lane No. 2	S4A-2	MH21A	MH4A	0.15			9			21.6	21.6	3.70	0.26		0.00		0.00		0.00	1.00	0.00	0.15	0.15	0.05		0.00	0.31	27.59	*39.00*	200	0.65	0.851	27.28	98.88%
Private Lane No. 2	S5A-2	MH20A	MH5A	0.24			14			33.6	33.6	3.68	0.40		0.00		0.00		0.00	1.00	0.00	0.24	0.24	0.08		0.00	0.48	27.59	*64.92*	200	0.65	0.851	27.11	98.26%
Private Lane No.1	S5A-1	MH4A	MH5A						0.03	1.8	35.4	3.67	0.42		0.00		0.00		0.00	1.00	0.00	0.03	0.29	0.10		0.00	0.52	27.59	*35.42*	200	0.65	0.851	27.07	98.13%
Private Lane No.1	S6A	MH5A	MH6A						0.03	1.8	70.8	3.63	0.83		0.00		0.00		0.00	1.00	0.00	0.03	0.56	0.18		0.00	1.02	27.59	*29.87*	200	0.65	0.851	26.57	96.31%
Private Lane No.1	S7A	MH6A	MH7A	0.03						0.0	70.8	3.63	0.83		0.00		0.00		0.00	1.00	0.00	0.03	0.59	0.19		0.00	1.03	27.59	*8.35*	200	0.65	0.851	26.56	96.28%
Private Lane No.1	S8A	MH7A	MH8A	0.39			20			48.0	118.8	3.58	1.38		0.00		0.00		0.00	1.00	0.00	0.39	0.98	0.32		0.00	1.70	27.59	*70.91*	200	0.65	0.851	25.89	93.83%
Private Lane No.1	S9A	MH8A	MH9A	0.09			2			4.8	123.6	3.57	1.43		0.00		0.00		0.00	1.00	0.00	0.09	1.07	0.35		0.00	1.78	27.59	*9.53*	200	0.65	0.851	25.80	93.53%
Private Lane No.1	S10A	MH9A	MH10A	0.05			1			2.4	126.0	3.57	1.46		0.00		0.00		0.00	1.00	0.00	0.05	1.12	0.37		0.00	1.83	27.59	*10.79*	200	0.65	0.851	25.76	93.37%
Block 178	11418A	MH10A	MH11305A							0.0	126.0	3.57	1.46		0.00		0.00		0.00	1.00	0.00	0.00	1.12	0.37		0.00	1.83	20.24	*16.00*	200	0.35	0.624	18.41	90.97%

Design Parameters:

Residential			ICI Areas			
SF	3.2	p/p/u	INST	28,000	L/Ha/day	
TH/SD	2.4	p/p/u	COM	28,000	L/Ha/day	
APT	1.9	p/p/u	IND	35,000	L/Ha/day	MOE Chart
Other	60	p/p/Ha		17000	L/Ha/day	

Notes:
1. Mannings coefficient (n) = 0.013
2. Demand (per capita): 280 L/day 200 L/day
3. Infiltration allowance: 0.33 L/s/Ha
4. Residential Peaking Factor:
   Harmon Formula = 1+(14/(4+(P/1000)^0.5))0.8
   where K = 0.8 Correction Factor
5. Commercial and Institutional Peak Factors based on total area, 1.5 if greater than 20%, otherwise 1.0

Designed: AC

Checked: RM

Dwg. Reference: 135925 - 400

No.	Revision	Date
1.	Submission No. 1 for City Review	2022-05-09

File Reference: 135925.00 **Date:** 2022-05-09 **Sheet No:** 1 of 1

LEGEND :

S9A	
0.11	0.48

- AREA NUMBER
- RUNOFF COEFFICIENT
- AREA IN HECTARES

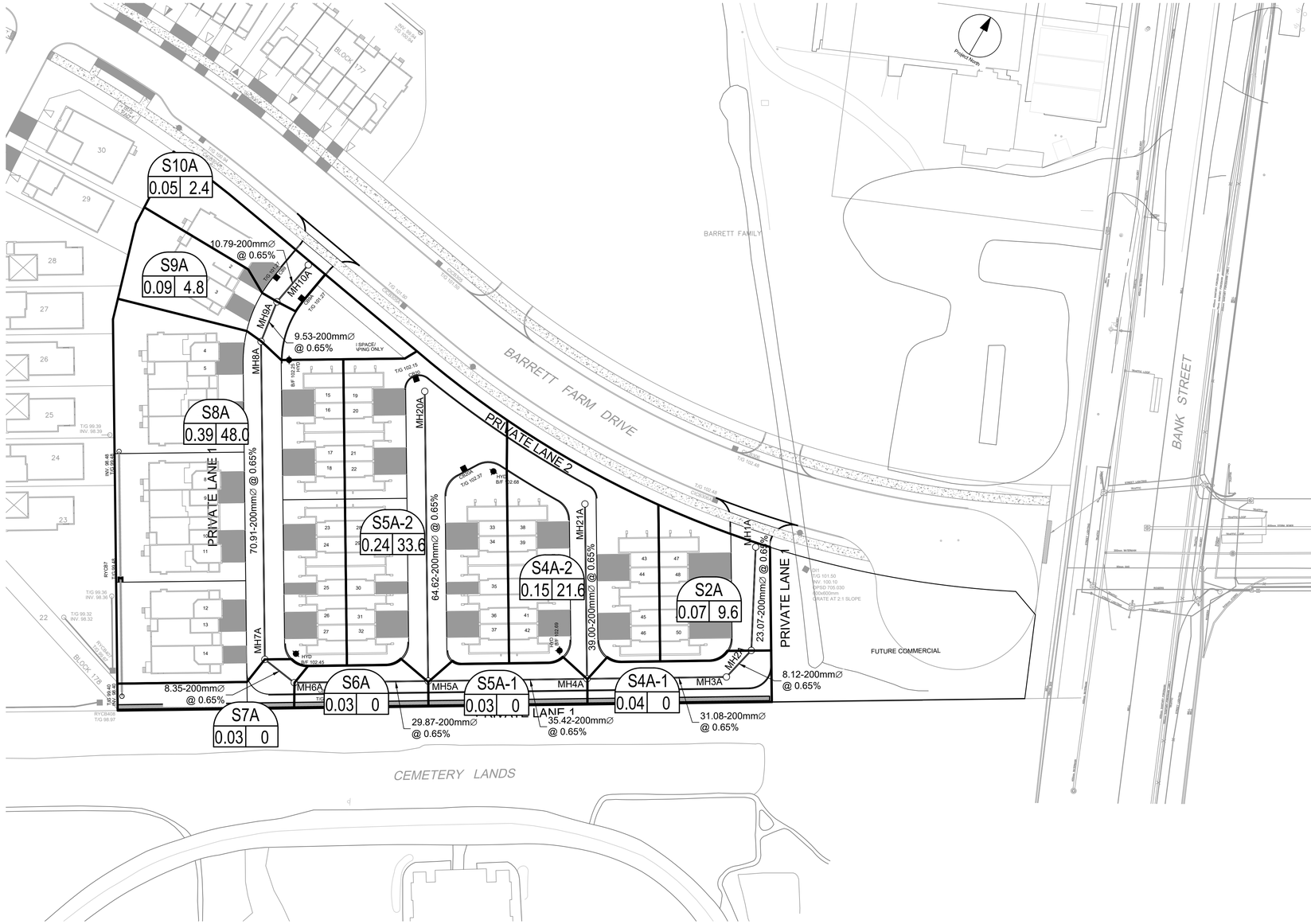

CLIENT

BARRETT
CO-TENANCY

COPYRIGHT

This drawing has been prepared solely for the intended use, thus any reproduction or distribution for any purpose other than authorized by IBI Group is forbidden. Written dimensions shall have precedence over scaled dimensions. Contractors shall verify and be responsible for all dimensions and conditions on the job, and IBI Group shall be informed of any variations from the dimensions and conditions shown on the drawing. Shop drawings shall be submitted to IBI Group for general conformance before proceeding with fabrication.

IBI Group Professional Services (Canada) Inc.
is a member of the IBI Group of companies

ISSUES

No.	DESCRIPTION	DATE
1	SUBMISSION NO.1 FOR CITY REVIEW	2022-05-10
2		
3		
4		
5		
6		
7		
8		

SEE 010, 011, 012 FOR NOTES, LEGEND, CB TABLE, STREET SECTIONS AND DETAILS

KEY PLAN

KEY PLAN
NTS

CONSULTANTS

1:500 0 5 15 25m

SEAL

LICENSED PROFESSIONAL ENGINEER
D. G. Yannoulopoulos
2022/05/10
PROVINCE OF ONTARIO

IBI GROUP
Suite 400 – 333 Preston Street
Ottawa ON K1S 5N4 Canada
tel 613 225 1311 / 613 241 3300 fax 613 225 9868
ibigroup.com

PROJECT
BARRETT BLOCK 178

PROJECT NO:
135925

DRAWN BY:	CHECKED BY:
M.M.	A.C.
PROJECT MGR:	APPROVED BY:
R.M.	J.I.M.

SHEET TITLE
SANITARY DRAINAGE AREA PLAN

SHEET NUMBER	ISSUE
400	1

File Location: J:\135925_BarrettLands\7.0_Production\7.03_Design\04_Civil\Sheets\400 SANITARY DRAINAGE AREA PLAN.dwg Last Saved: May 5, 2022, by mmilne Plotted: Tuesday, May 10, 2022 11:29:42 AM by Marian Milne

SCALE CHECK 1 in 10mm

CITY FILE No. D07-__-__-____

CITY PLAN No. xxxxx

IBI GROUP
400-333 Preston Street
Ottawa, Ontario K1S 5N4 Canada
tel 613 225 1311 fax 613 225 9868
ibigroup.com

SANITARY SEWER DESIGN SHEET

Barrett Lands Phase 3
CITY OF OTTAWA
Barrett Co-Tenancy

LOCATION				RESIDENTIAL										ICI AREAS								INFILTRATION ALLOWANCE			FIXED FLOW (L/s)		TOTAL FLOW	PROPOSED SEWER DESIGN						
				AREA	UNIT TYPES				AREA	POPULATION		RES	PEAK	AREA (Ha)						ICI	PEAK	AREA (Ha)		FLOW				CAPACITY	LENGTH	DIA	SLOPE	VELOCITY	AVAILABLE CAPACITY	
														INSTITUTIONAL		COMMERCIAL		INDUSTRIAL															
STREET	AREA ID	FROM MH	TO MH	w/ Units (Ha)	SF	SD	TH	APT	w/o Units (Ha)	IND	CUM	PEAK FACTOR	FLOW (L/s)	IND	CUM	IND	CUM	IND	CUM	PEAK FACTOR	FLOW (L/s)	IND	CUM	(L/s)	IND	CUM	(L/s)	(L/s)	(m)	(mm)	(%)	(full) (m/s)	L/s	(%)
Barrett Farm Drive	11305B	MH11306A	MH11305A	0.32						0.0	0.0	3.80	0.00		0.00	4.01	4.01		0.00	1.50	1.95	4.33	4.33	1.43		0.00	3.38	26.50	56.11	200	0.60	0.817	23.13	87.25%
Block 178	11418A	BLK11305AS	MH11305A	1.28				84		159.6	159.6	3.55	1.83		0.00		0.00		0.00	1.00	0.00	1.28	1.28	0.42		0.00	2.26	20.24	16.00	200	0.35	0.624	17.99	88.85%
Barrett Farm Drive	11304A	MH11305A	MH11304A	0.31			4			9.6	169.2	3.54	1.94		0.00		4.01		0.00	1.50	1.95	0.31	5.92	1.95		0.00	5.84	20.24	29.81	200	0.35	0.624	14.40	71.13%
Barrett Farm Drive	11330A	MH11304A	MH11303A	0.26			6			14.4	183.6	3.53	2.10		0.00		4.01		0.00	1.50	1.95	0.26	6.18	2.04		0.00	6.09	20.24	51.17	200	0.35	0.624	14.15	69.92%
Bouvardia Crescent	11334A	MH11316A	MH11334A	0.09	1					3.2	3.2	3.76	0.04		0.00		0.00		0.00	1.00	0.00	0.09	0.09	0.03		0.00	0.07	37.64	12.36	200	1.21	1.161	37.57	99.82%
Block 120 (City Yard)	COM2	BLK11120A	MH11334A	0.00						0.0	0.0	3.80	0.00		0.00	2.02	2.02		0.00	1.50	0.98	2.02	2.02	0.67		0.00	1.65	32.10	50.00	200	0.88	0.990	30.45	94.86%
Bouvardia Crescent	11333A	MH11334A	MH11333A	0.29	4					12.8	16.0	3.71	0.19		0.00		0.00		0.00	1.00	0.00	0.29	0.38	0.13		0.00	0.32	30.60	59.23	200	0.80	0.944	30.29	98.96%
Bouvardia Crescent	11332A	MH11333A	MH11332A	0.54	12					38.4	54.4	3.65	0.64		0.00		2.02		0.00	1.00	0.65	0.54	2.65	0.87		0.00	2.17	39.76	76.44	200	1.35	1.226	37.58	94.54%
Bouvardia Crescent	11331A	MH11332A	MH11331A	0.12	2					6.4	60.8	3.64	0.72		0.00		2.02		0.00	1.00	0.65	0.12	2.77	0.91		0.00	2.29	39.76	17.13	200	1.35	1.226	37.47	94.25%
Bouvardia Crescent	11303A	MH11331A	MH11303A	0.09	1					3.2	64.0	3.63	0.75		0.00		2.02		0.00	1.50	0.98	0.09	2.86	0.94		0.00	2.68	54.96	27.28	200	2.58	1.695	52.28	95.12%
Delphinium Crescent	11408A	MH11408A	MH11407A	0.15	2					6.4	6.4	3.75	0.08		0.00		0.00		0.00	1.00	0.00	0.15	0.15	0.05		0.00	0.13	43.28	29.00	200	1.60	1.335	43.15	99.71%
Delphinium Crescent	11407A	MH11407A	MH11406A	0.29	5					16.0	22.4	3.70	0.27		0.00		0.00		0.00	1.00	0.00	0.29	0.44	0.15		0.00	0.41	43.28	29.33	200	1.60	1.335	42.87	99.04%
Delphinium Crescent	11406A	MH11406A	MH11405A	0.33	7					22.4	44.8	3.66	0.53		0.00		0.00		0.00	1.00	0.00	0.33	0.77	0.25		0.00	0.79	43.28	44.63	200	1.60	1.335	42.50	98.19%
Delphinium Crescent	11405A	MH11405A	MH11404A	0.11	1					3.2	48.0	3.65	0.57		0.00		0.00		0.00	1.00	0.00	0.11	0.88	0.29		0.00	0.86	43.28	9.12	200	1.60	1.335	42.42	98.02%
Delphinium Crescent	11404A	MH11404A	MH11403A	0.38	6					19.2	67.2	3.63	0.79		0.00		0.00		0.00	1.00	0.00	0.38	1.26	0.42		0.00	1.21	32.46	71.55	200	0.90	1.001	31.25	96.28%
Nemesia Way	11350A	MH11351A	MH11350A	0.38	7					22.4	22.4	3.70	0.27		0.00		0.00		0.00	1.00	0.00	0.38	0.38	0.13		0.00	0.39	27.59	48.50	200	0.65	0.851	27.19	98.57%
Nemesia Way	11403A	MH11350A	MH11403A	0.46	10					32.0	54.4	3.65	0.64		0.00		0.00		0.00	1.00	0.00	0.46	0.84	0.28		0.00	0.92	27.59	62.94	200	0.65	0.851	26.67	96.67%
Block 124 (Cemetery)	CEM, 11352A	BLK11352A	MH11403A	0.00						0.0	0.0	3.80	0.00		0.00	0.00	0.00		0.00	1.00	0.00	0.00	0.00	0.00		0.00	0.00	27.59	42.00	200	0.65	0.851	27.59	100.00%
Delphinium Crescent	11402A	MH11403A	MH11402A	0.41	6					19.2	140.8	3.56	1.62		0.00		0.00		0.00	1.00	0.00	0.41	2.51	0.83		0.00	2.45	20.24	71.56	200	0.35	0.624	17.79	87.88%
Delphinium Crescent	11401A	MH11402A	MH11401A	0.13	1					3.2	144.0	3.56	1.66		0.00		0.00		0.00	1.00	0.00	0.13	2.64	0.87		0.00	2.53	20.24	9.12	200	0.35	0.624	17.71	87.50%
Delphinium Crescent	11400A	MH11401A	MH11400A	0.60	13					41.6	185.6	3.53	2.12		0.00		0.00		0.00	1.00	0.00	0.60	3.24	1.07		0.00	3.19	20.24	79.50	200	0.35	0.624	17.05	84.24%
Delphinium Crescent	11300A	MH11400A	MH11300A	0.24	4					12.8	198.4	3.52	2.26		0.00		0.00		0.00	1.00	0.00	0.24	3.48	1.15		0.00	3.41	20.24	64.94	200	0.35	0.624	16.83	83.15%
Barrett Farm Drive	11302A	MH11303A	MH11302A	0.53	9					28.8	276.4	3.47	3.11		0.00		6.03		0.00	1.50	2.93	0.53	10.34	3.41		0.00	9.46	26.50	81.49	200	0.60	0.817	17.05	64.32%
Barrett Farm Drive	11301A	MH11302A	MH11301A	0.19	3					9.6	286.0	3.47	3.22		0.00		6.03		0.00	1.50	2.93	0.19	10.53	3.47		0.00	9.62	32.46	27.85	200	0.90	1.001	22.84	70.36%
Solidago Mews	11322A	MH11323A	MH11322A	0.86	15					48.0	48.0	3.65	0.57		0.00		0.00		0.00	1.00	0.00	0.86	0.86	0.28		0.00	0.85	49.58	101.40	200	2.10	1.529	48.73	98.28%
Solidago Mews	11321A	MH11322A	MH11321A	0.10	1					3.2	51.2	3.65	0.61		0.00		0.00		0.00	1.00	0.00	0.10	0.96	0.32		0.00	0.92	41.91	8.88	200	1.50	1.292	40.98	97.80%
Solidago Mews	11320A	MH11321A	MH11301A	0.34	6					19.2	70.4	3.63	0.83		0.00		0.00		0.00	1.00	0.00	0.34	1.30	0.43		0.00	1.26	42.60	80.27	200	1.55	1.314	41.34	97.05%
Barrett Farm Drive	11201A	MH11301A	MH11300A	0.34	5					16.0	372.4	3.43	4.14		0.00		6.03		0.00	1.50	2.93	0.34	12.17	4.02		0.00	11.09	26.50	78.01	200	0.60	0.817	15.42	58.17%
Bouvardia Crescent	11315A	MH11316A	MH11315A	0.14	1					3.2	3.2	3.76	0.04		0.00		0.00		0.00	1.00	0.00	0.14	0.14	0.05		0.00	0.09	38.26	9.28	200	1.25	1.180	38.17	99.78%
Bouvardia Crescent	11314A	MH11315A	MH11314A	0.80	17					54.4	57.6	3.64	0.68		0.00		0.00		0.00	1.00	0.00	0.80	0.94	0.31		0.00	0.99	53.01	91.45	200	2.40	1.635	52.02	98.13%
Bouvardia Crescent	11313A	MH11314A	MH11313A	0.69	15					48.0	105.6	3.59	1.23		0.00		0.00		0.00	1.00	0.00	0.69	1.63	0.54		0.00	1.77	37.48	91.71	200	1.20	1.156	35.72	95.29%
Bouvardia Crescent	11312A	MH11313A	MH11312A	0.13	1					3.2	108.8	3.59	1.26		0.00		0.00		0.00	1.00	0.00	0.13	1.76	0.58		0.00	1.85	37.48	8.91	200	1.20	1.156	35.64	95.08%
Bouvardia Crescent	11311A	MH11312A	MH11311A	0.64	12					38.4	147.2	3.55	1.70		0.00		0.00		0.00	1.00	0.00	0.64	2.40	0.79		0.00	2.49	34.22	85.85	200	1.00	1.055	31.73	92.73%
Bouvardia Crescent	11310A	MH11311A	MH11300A	0.41	8					25.6	172.8	3.54	1.98		0.00		0.00		0.00	1.00	0.00	0.41	2.81	0.93		0.00	2.91	42.32	71.31	200	1.53	1.305	39.42	93.13%
Barrett Farm Drive	11205A	MH11300A	MH11204A	0.51	5		8			35.2	778.8	3.29	8.31		0.00		6.03		0.00	1.50	2.93	0.51	18.97	6.26		0.00	17.50	30.39	2.77	250	0.24	0.600	12.89	42.41%

Design Parameters:

Residential			ICI Areas			
SF	3.2	p/p/u	INST	28,000	L/Ha/day	
TH/SD	2.4	p/p/u	COM	28,000	L/Ha/day	
APT	1.9	p/p/u	IND	35,000	L/Ha/day	MOE Chart
Other	60	p/p/Ha		17000	L/Ha/day	

Notes:
1. Mannings coefficient (n) = 0.013
2. Demand (per capita): 280 L/day 200 L/day
3. Infiltration allowance: 0.33 L/s/Ha
4. Residential Peaking Factor:
Harmon Formula = 1+(14/(4+(P/1000)^0.5))0.8
where K = 0.8 Correction Factor
5. Commercial and Institutional Peak Factors based on total area, 1.5 if greater than 20%, otherwise 1.0

Designed: AC

Checked: JIM

Dwg. Reference: 34731 - TBD

No.	Revision	Date
1.	Submission No. 1 for City Review	2021-11-10
2.	Submission No. 2 for City Review	2022-02-24
3.	Submission No. 3 for City Review	2022-04-06

File Reference: 34731-5.7 **Date:** 2021-11-10 **Sheet No:** 1 of 1

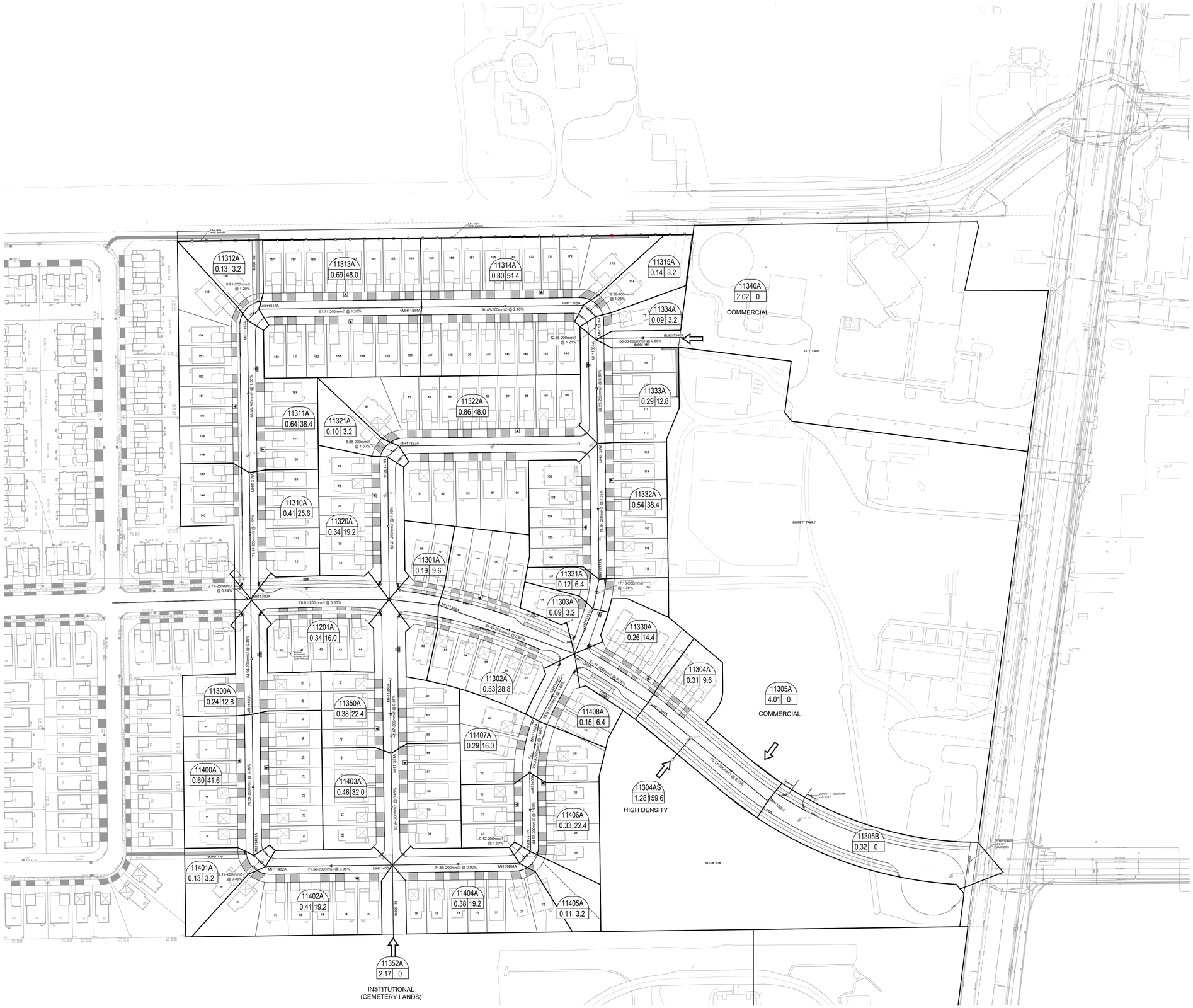

LEGEND :

11408A — AREA NUMBER
0.15 6.4 — RUNOFF COEFFICIENT
AREA IN HECTARES

SEE 020, 021, 022 FOR NOTES, LEGEND, CB TABLE, STREET SECTIONS AND DETAILS

KEY PLAN
NTS

No.	REVISIONS	By	Date
14			
13			
12			
11			
10			
9			
8			
7			
6			
5			
4			
3			
2	SUBMISSION NO. 2 FOR CITY REVIEW	J.I.M.	2022:02:28
1	SUBMISSION NO. 1 FOR CITY REVIEW	J.I.M.	2021:11:10

BARRETT
CO-TENANCY

IBI GROUP
400 – 333 Preston Street
Ottawa ON K1S 5N4 Canada
tel 613 225 1311 fax 613 225 9868
ibigroup.com

Project Title
BARRETT LANDS
PHASE 3

LICENSED PROFESSIONAL ENGINEER
J. I. MOFFATT
2022/02/28
PROVINCE OF ONTARIO

Drawing Title
SANITARY DRAINAGE
AREA PLAN

Scale
1:1000

Design	Date
FHJF	NOVEMBER 2021
Drawn	Checked
M.M.	J.I.M.
Project No.	Drawing No.
34731	420

D07-16-17-0002PH3

18627

APPENDIX D

Storm Sewer Design Sheet
135925-500 - Storm Drainage Plan
135925-600 - Ponding Plan
Barrett Lands Phase 3 Storm Design Sheet
Barrett Lands Phase 3 Storm Drainage Area Plan
Modified Rational Method on-site SWM calculations
On-site Underground Storage System
Storm HGL Calculations
Barrett Lands Phase 3 HGL Reference
Overflow Depth/Capacity Calculation
Temporary Orifice Sizing
Sample Runoff Coefficient Calculations

IBI GROUP
400-333 Preston Street
Ottawa, Ontario K1S 5N4 Canada
tel 613 225 1311 fax 613 225 9868
ibigroup.com

LEGEND

Black text 2 year event curve design
Blue text 5 year event curve design
Green Text 100 year design curve

STORM SEWER DESIGN SHEET

Barrett Lands Block 146
City of Ottawa
Barrett Co-Tenancy

LOCATION				AREA (Ha)										RATIONAL DESIGN FLOW													SEWER DATA								
STREET	AREA ID	FROM	TO	C= 0.20	C= 0.30	C= 0.42	C= 0.50	C= 0.52	C= 0.72	C= 0.73	C= 0.77	C= 0.85	C= 1.00	IND 2.78AC	CUM 2.78AC	INLET (min)	TIME IN PIPE	TOTAL (min)	i (2) (mm/hr)	i (5) (mm/hr)	i (10) (mm/hr)	i (100) (mm/hr)	2yr PEAK FLOW (L/s)	5yr PEAK FLOW (L/s)	10yr PEAK FLOW (L/s)	100yr PEAK FLOW (L/s)	FIXED FLOW (L/s)	DESIGN FLOW (L/s)	CAPACITY (L/s)	LENGTH (m)	PIPE SIZE (mm) DIA	PIPE SIZE (mm) W	PIPE SIZE (mm) H	SLOPE (%)	VELOCITY (m/s)	AVAIL CAP (L/s)	AVAIL CAP (%)
Private Lane No.1		MH1	MH2											0.00	0.00	10.00	0.48	10.48	76.81				0.00				0.00	0.00	26.50	23.74	200			0.60	0.817	26.50	100.00%
Private Lane No.1		MH2	MH3											0.00	0.00	10.48	0.15	10.63	74.99				0.00				0.00	0.00	26.50	7.25	200			0.60	0.817	26.50	100.00%
Private Lane No.1	S4	MH3	MH4								0.15			0.32	0.32	10.63	0.65	11.28	74.46				23.91				26.00	26.00	59.68	31.68	300			0.35	0.818	33.68	56.44%
Private Lane No. 2		MH21	MH4											0.00	0.00	10.00	0.80	10.80	76.81				0.00				0.00	0.00	26.50	39.00	200			0.60	0.817	26.50	100.00%
Private Lane No. 2	S20A, S20B	MH20	MH5								0.13			0.28	0.28	10.00	1.36	11.36	76.81				21.37				30.00	30.00	41.62	66.81	250			0.45	0.821	11.62	27.91%
Private Lane No.1	S5	MH4	MH5								0.14			0.30	0.62	11.28	0.72	12.00	72.22				44.84				51.00	51.00	100.18	38.17	375			0.30	0.879	49.18	49.09%
Private Lane No.1	S6	MH5	MH6								0.30			0.64	1.54	12.00	0.42	12.42	69.89				107.72				136.00	136.00	199.52	30.35	450			0.45	1.215	63.52	31.84%
Private Lane No.1	R6	MH6	MH7					0.19						0.27	1.82	12.42	0.11	12.52	68.62				124.61				170.00	170.00	199.52	7.75	450			0.45	1.215	29.52	14.80%
Private Lane No.1		MH7	MH8											0.00	1.82	12.52	1.02	13.55	68.30				124.03				170.00	170.00	199.52	74.66	450			0.45	1.215	29.52	14.80%
Private Lane No.1		MH8	MH9											0.00	1.82	13.55	0.08	13.63	65.42				118.80				170.00	170.00	220.58	6.31	450			0.55	1.344	50.58	22.93%
Private Lane No.1	S10	MH9	MH10								0.14			0.30	2.12	13.63	0.14	13.76	65.21				137.96				210.00	210.00	220.58	11.09	450			0.55	1.344	10.58	4.80%
Private Lane No.1		MH10	MH11305A											0.00	2.12	13.76	0.19	13.95	64.85				137.19				210.00	210.00	518.80	16.00	675			0.35	1.404	308.80	59.52%

Definitions:
Q = 2.78CiA, where:
Q = Peak Flow in Litres per Second (L/s)
A = Area in Hectares (Ha)
i = Rainfall intensity in millimeters per hour (mm/hr)
[i = 732.951 / (TC+6.199)^0.810] 2 YEAR
[i = 998.071 / (TC+6.053)^0.814] 5 YEAR
[i = 1174.184 / (TC+6.014)^0.816] 10 YEAR
[i = 1735.688 / (TC+6.014)^0.820] 100 YEAR

Notes:
1. Mannings coefficient (n) = 0.013
0.024

Designed: AC

Checked: RM

Dwg. Reference: 135925-500

No.	Revision	Date
1.	Submission No.1 for City Review	2022-05-09

File Reference: 135925.00
Date: 2022-05-09
Sheet No: 1 of 1

LEGEND :

S10 — AREA NUMBER

0.14 | 0.50 — RUNOFF COEFFICIENT

AREA IN HECTARES

CLIENT

BARRETT
CO-TENANCY

COPYRIGHT

This drawing has been prepared solely for the intended use, thus any reproduction or distribution for any purpose other than authorized by IBI Group is forbidden and any unauthorized use is the sole responsibility of such persons. Contractors shall verify and be responsible for all dimensions and conditions on the job, and IBI Group shall be informed of any variations from the dimensions and conditions shown on the drawing. Shop drawings shall be submitted to IBI Group for general conformance before proceeding with fabrication.

IBI Group Professional Services (Canada) Inc.
is a member of the IBI Group of companies

ISSUES

No.	DESCRIPTION	DATE
1	SUBMISSION NO.1 FOR CITY REVIEW	2022-05-10
2		
3		
4		
5		
6		
7		
8		

SEE 010, 011, 012 FOR NOTES, LEGEND, CB TABLE, STREET SECTIONS AND DETAILS

KEY PLAN LEITRIM ROAD

KEY PLAN
NTS

CONSULTANTS

1:500 0 5 15 25m

SEAL

LICENSED PROFESSIONAL ENGINEER
L.D. 45 Yannoulopoulos
2022/05/10
PROVINCE OF ONTARIO

IBI GROUP
Suite 400 – 333 Preston Street
Ottawa ON K1S 5N4 Canada
tel 613 225 1311 / 613 241 3300 fax 613 225 9868
ibigroup.com

PROJECT
BARRETT BLOCK 178

PROJECT NO: 135925	
DRAWN BY: **M.M.**	CHECKED BY: **A.C.**
PROJECT MGR: **R.M.**	APPROVED BY: **J.I.M.**

SHEET TITLE
STORM DRAINAGE AREA PLAN

SHEET NUMBER	ISSUE
500	1

CITY FILE No. D07-_ _-_ _ _ _

CITY PLAN No. xxxxx

File Location: J:\135925_BarrettLands\07.0_Production\07.03_Design\04_Civil\Sheets\500 STORM DRAINAGE AREA PLAN.dwg Last Saved: April 21, 2022, by mmilne Plotted: Tuesday, May 10, 2022 11:29:57 AM by Marian Milne

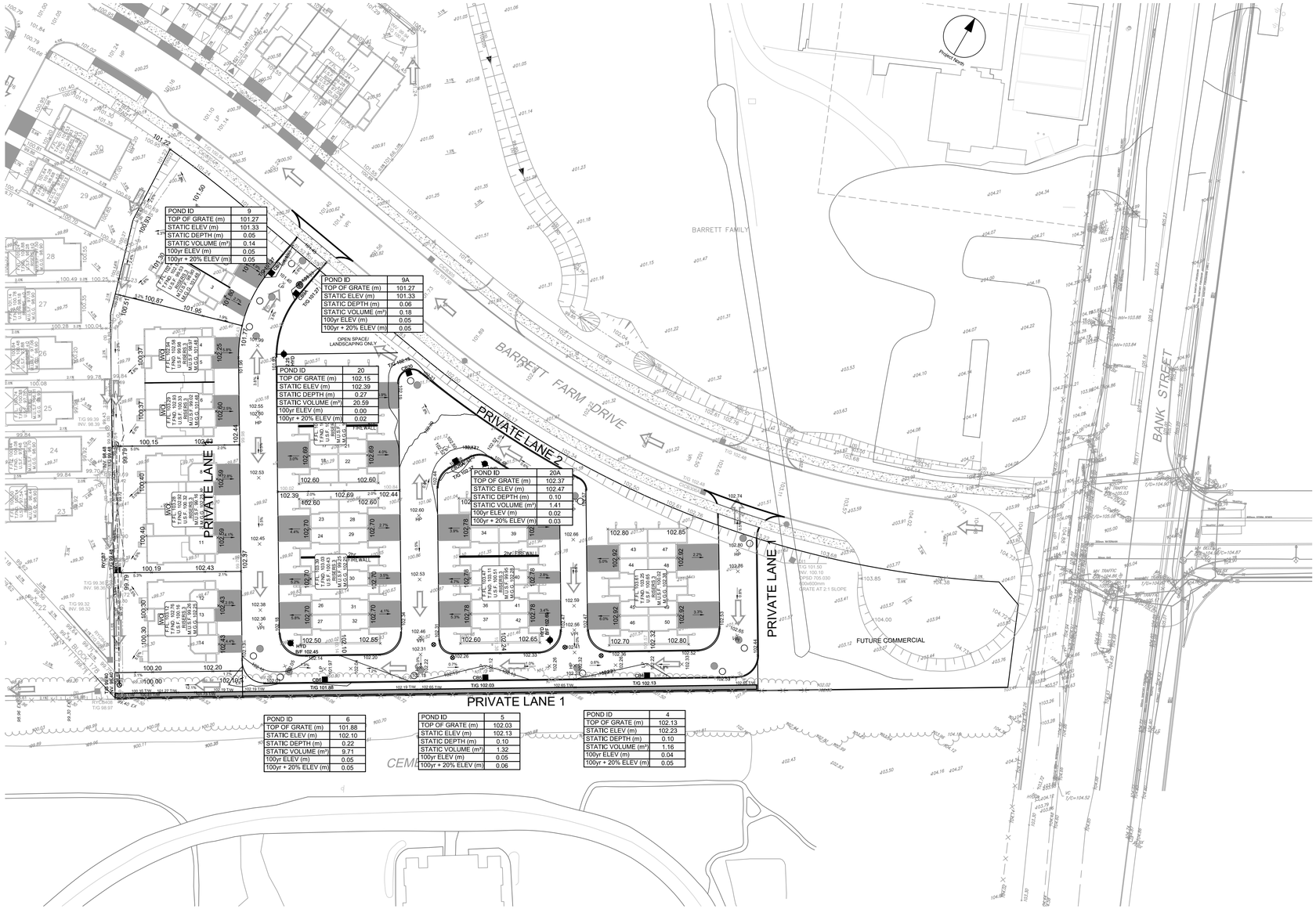

POND ID	9
TOP OF GRATE (m)	101.27
STATIC ELEV (m)	101.33
STATIC DEPTH (m)	0.05
STATIC VOLUME (m³)	0.14
100yr ELEV (m)	0.05
100yr + 20% ELEV (m)	0.05

POND ID	9A
TOP OF GRATE (m)	101.27
STATIC ELEV (m)	101.33
STATIC DEPTH (m)	0.06
STATIC VOLUME (m³)	0.18
100yr ELEV (m)	0.05
100yr + 20% ELEV (m)	0.05

POND ID	20
TOP OF GRATE (m)	102.15
STATIC ELEV (m)	102.39
STATIC DEPTH (m)	0.27
STATIC VOLUME (m³)	20.59
100yr ELEV (m)	0.00
100yr + 20% ELEV (m)	0.02

POND ID	20A
TOP OF GRATE (m)	102.37
STATIC ELEV (m)	102.47
STATIC DEPTH (m)	0.10
STATIC VOLUME (m³)	1.41
100yr ELEV (m)	0.02
100yr + 20% ELEV (m)	0.03

POND ID	6
TOP OF GRATE (m)	101.88
STATIC ELEV (m)	102.10
STATIC DEPTH (m)	0.22
STATIC VOLUME (m³)	9.71
100yr ELEV (m)	0.05
100yr + 20% ELEV (m)	0.05

POND ID	5
TOP OF GRATE (m)	102.03
STATIC ELEV (m)	102.13
STATIC DEPTH (m)	0.10
STATIC VOLUME (m³)	1.32
100yr ELEV (m)	0.05
100yr + 20% ELEV (m)	0.06

POND ID	4
TOP OF GRATE (m)	102.13
STATIC ELEV (m)	102.23
STATIC DEPTH (m)	0.10
STATIC VOLUME (m³)	1.16
100yr ELEV (m)	0.04
100yr + 20% ELEV (m)	0.05

CLIENT

BARRETT
CO-TENANCY

COPYRIGHT

This drawing has been prepared solely for the intended use, thus any reproduction or distribution for any purpose other than authorized by IBI Group is forbidden. Written dimensions shall have precedence over scaled dimensions. Contractors shall verify and be responsible for all dimensions and conditions on the job, and IBI Group shall be informed of any variations from the dimensions and conditions shown on the drawing. Shop drawings shall be submitted to IBI Group for general conformance before proceeding with fabrication.

IBI Group Professional Services (Canada) Inc.
is a member of the IBI Group of companies

ISSUES

No.	DESCRIPTION	DATE
1	SUBMISSION NO.1 FOR CITY REVIEW	2022-05-10
2		
3		
4		
5		
6		
7		
8		

SEE 010, 011, 012 FOR NOTES, LEGEND, CB TABLE, STREET SECTIONS AND DETAILS

KEY PLAN

KEY PLAN
NTS

CONSULTANTS

1:500 0 5 15 25m

SEAL

LICENSED PROFESSIONAL ENGINEER
D. G. Yannoulopoulos
2022/05/10
PROVINCE OF ONTARIO

IBI GROUP
Suite 400 – 333 Preston Street
Ottawa ON K1S 5N4 Canada
tel 613 225 1311 / 613 241 3300 fax 613 225 9868
ibigroup.com

PROJECT
BARRETT BLOCK 178

PROJECT NO:
135925

DRAWN BY:	CHECKED BY:
M.M.	A.C.
PROJECT MGR:	APPROVED BY:
R.M.	J.I.M.

SHEET TITLE
PONDING PLAN

SHEET NUMBER	ISSUE
600	1

File Location: J:\135925_BarrettLands\7.0_Production\7.03_Design\04_Civil\Sheets\600 PONDING PLAN.dwg Last Saved: May 9, 2022, by mmilne Plotted: Tuesday, May 10, 2022 11:30:19 AM by Marian Milne

SCALE CHECK 1 in 10mm

CITY FILE No. D07-__-__-____

CITY PLAN No. xxxxx

IBI GROUP
400-333 Preston Street
Ottawa, Ontario K1S 5N4 Canada
tel 613 225 1311 fax 613 225 9868
ibigroup.com

LEGEND

Black text 2 year event curve design
Blue text 5 year event curve design (Barrett Farm Drive)
Green Text 100 year design curve

STORM SEWER DESIGN SHEET

Barrett Lands Phase 3
City of Ottawa
Barrett Co-Tenancy

LOCATION				AREA (Ha)										RATIONAL DESIGN FLOW													SEWER DATA							
STREET	AREA ID	FROM	TO	C= 0.20	C= 0.30	C= 0.42	C= 0.57	C= 0.68	C= 0.72	C= 0.73	C= 0.78	C= 0.80	C= 1.00	IND 2.78AC	CUM 2.78AC	INLET (min)	TIME IN PIPE	TOTAL (min)	i (2) (mm/hr)	i (5) (mm/hr)	i (10) (mm/hr)	i (100) (mm/hr)	2yr PEAK FLOW (L/s)	5yr PEAK FLOW (L/s)	10yr PEAK FLOW (L/s)	100yr PEAK FLOW (L/s)	FIXED FLOW (L/s)	DESIGN FLOW (L/s)	CAPACITY (L/s)	LENGTH (m)	PIPE SIZE (mm) DIA	W	H	SLOPE (%)	VELOCITY (m/s)	AVAIL CAP (2yr) (L/s)	(%)
Temporary	Area 9	DI1	MH11307			0.24								0.28	0.28	12.00	0.21	12.21	69.89	94.70	110.96	162.13				45.43		45.43	62.04	15.50	250			1.00	1.224	16.61	26.77%
Barrett Farm Drive	S11306	MH11307	MH11306						0.19					0.38	0.66	10.00	0.89	10.89	76.81	104.19	122.14	178.56		68.82				114.26	158.41	74.50	375			0.75	1.389	44.15	27.87%
Barrett Family	R11305	DI2	MH11306									4.01		8.92	8.92	12.00	0.14	12.14	69.89	94.70	110.96	162.13	623.33					623.33	821.24	14.66	750			0.50	1.801	197.92	24.10%
Temporary		DI2	MH11306	See Barrett Family ditch design in Appendix D																								348.22	530.86	14.66	525			1.40	2.376	182.64	34.40%
Temporary	Culvert	Ditch	Ditch	See culvert design in Appendix D																								34.08	109.29	20.00	300			4.00	1.498	75.21	68.82%
Barrett Farm Drive		MH11306	MH11305											0.00	8.92	12.14	0.43	12.57	69.47	94.12	110.28	161.14	619.59					698.95	1,159.96	54.50	825			0.60	2.102	461.01	39.74%
Barrett Farm Drive	S11305	MH11306	MH11305							0.09				0.18	0.84	12.14	0.43	12.57	69.47	94.12	110.28	161.14		79.36				698.95	1,159.96	54.50	825			0.60	2.102	461.01	39.74%
Barrett Farm Drive	R11304	BLK11305	MH11305									1.28		2.85	2.85	12.00	0.25	12.25	69.89	94.70	110.96	162.13	198.97					198.97	438.47	18.00	675			0.25	1.187	239.50	54.62%
Barrett Farm Drive		MH11305	MH11304											0.00	11.76	12.57	0.36	12.92	68.18	92.34	108.18	158.06	802.08					820.82	1,274.02	30.40	1050			0.20	1.425	453.20	35.57%
Barrett Farm Drive	S11305	MH11305	MH11304							0.10				0.20	0.20	12.57	0.36	12.92	68.18	92.34	108.18	158.06		18.74				820.82	1,274.02	30.40	1050			0.20	1.425	453.20	35.57%
Barrett Farm Drive		MH11304	MH11303											0.00	11.76	12.92	0.51	13.43	67.15	90.93	106.52	155.62	789.98					917.90	1,424.40	48.54	1050			0.25	1.594	506.50	35.56%
Barrett Farm Drive	S11304A	MH11304	MH11303								0.25			0.54	1.39	12.57	0.51	13.08	68.18	92.34	108.18	158.06		127.91				917.90	1,424.40	48.54	1050			0.25	1.594	506.50	35.56%
Bouvardia Crescent	R11334	MH11316	MH11334				0.03							0.05	0.05	10.00	0.17	10.17	76.81	104.19	122.14	178.56	3.65					3.65	62.04	12.72	250			1.00	1.224	58.39	94.11%
Block 120	R11340	BLK11340	MH11334									1.98		4.40	4.40	12.00	0.45	12.45	69.89	94.70	110.96	162.13	307.78					307.78	524.32	48.00	600			0.67	1.796	216.54	41.30%
Bouvardia Crescent	S11334, R11333	MH11334	MH11333				0.08		0.27					0.67	5.12	12.45	0.54	12.98	68.54	92.84	108.77	158.92	350.80					350.80	535.93	59.22	600			0.70	1.836	185.14	34.54%
Bouvardia Crescent	R11332, S11333	MH11333	MH11332				0.12		0.20					0.59	5.71	12.98	0.51	13.49	66.98	90.70	106.25	155.22	382.36					382.36	744.26	78.11	600			1.35	2.550	361.90	48.63%
Bouvardia Crescent	R11331, S11331	MH11332	MH11331					0.24	0.25					0.95	6.66	13.49	0.11	13.60	65.57	88.76	103.98	151.88	436.87					436.87	744.26	16.85	600			1.35	2.550	307.39	41.30%
Bouvardia Crescent		MH11331	MH11303											0.00	6.66	13.60	0.16	13.77	65.27	88.36	103.50	151.18	434.90					434.90	744.26	25.07	600			1.35	2.550	309.36	41.57%
Barrett Farm Drive		MH11303	MH11302											0.00	18.43	13.77	0.57	14.33	64.84	87.76	102.80	150.16	1,194.83					1,360.93	2,206.67	83.97	1050			0.60	2.469	845.73	38.33%
Barrett Farm Drive	S11303A, S11303B	MH11303	MH11302							0.25				0.51	1.89	13.77	0.57	14.33	64.84	87.76	102.80	150.16		166.10				1,360.93	2,206.67	83.97	1050			0.60	2.469	845.73	38.33%
Barrett Farm Drive		MH11302	MH11301											0.00	18.43	14.33	0.20	14.54	63.38	85.77	100.46	146.72	1,168.04					1,330.37	2,206.67	30.00	1050			0.60	2.469	876.29	39.71%
Barrett Farm Drive		MH11302	MH11301											0.00	1.89	14.33	0.20	14.54	63.38	85.77	100.46	146.72		162.33				1,330.37	2,206.67	30.00	1050			0.60	2.469	876.29	39.71%
Solidago Mews	R11323, S11323	MH11323	MH11322				0.26		0.25					0.91	0.91	10.00	0.87	10.87	76.81	104.19	122.14	178.56	70.08					70.08	146.19	104.38	300			2.10	2.004	76.12	52.07%
Solidago Mews		MH11322	MH11321											0.00	0.91	10.87	0.09	10.96	73.62	99.82	116.99	170.99	67.17					67.17	123.55	8.91	300			1.50	1.693	56.38	45.63%
Solidago Mews	R11321, S11321, S11301	MH11321	MH11301				0.53		0.22	0.15				1.58	2.50	10.96	0.83	11.79	73.32	99.40	116.50	170.27	183.08					183.08	347.53	77.89	525			0.60	1.555	164.45	47.32%
Barrett Farm Drive		MH11301	MH11300											0.00	20.92	14.54	0.53	15.07	62.88	85.08	99.65	145.53	1,315.81					1,569.35	2,206.67	79.16	1050			0.60	2.469	637.32	28.88%
Barrett Farm Drive	R11301, S11301A, S11301B	MH11301	MH11300				0.43			0.20				1.09	2.98	14.54	0.53	15.07	62.88	85.08	99.65	145.53		253.54				1,569.35	2,206.67	79.16	1050			0.60	2.469	637.32	28.88%
Bouvardia Crescent	R11315	MH11316	MH11315				0.14							0.22	0.22	10.00	0.11	10.11	76.81	104.19	122.14	178.56	17.04					17.04	69.36	9.12	250			1.25	1.369	52.32	75.43%
Bouvardia Crescent	S11314	MH11315	MH11314						0.30					0.60	0.82	10.11	0.79	10.90	76.38	103.61	121.46	177.55	62.81					62.81	96.11	89.59	250			2.40	1.897	33.30	34.65%
Bouvardia Crescent	R11313A, R11313B, S11313	MH11314	MH11313				0.44		0.26					1.22	2.04	10.90	0.81	11.71	73.52	99.68	116.82	170.74	149.98					149.98	325.82	96.25	450			1.20	1.985	175.84	53.97%
Bouvardia Crescent	R11313C	MH11313	MH11312				0.10							0.16	2.20	11.71	0.08	11.78	70.82	95.97	112.45	164.33	155.69					155.69	325.82	9.33	450			1.20	1.985	170.13	52.22%
Bouvardia Crescent	R11311, S11312, S11311B	MH11312	MH11311				0.48			0.37				1.51	3.71	11.78	0.74	12.53	70.57	95.62	112.05	163.74	261.81					261.81	448.66	89.18	525			1.00	2.008	186.85	41.65%
Bouvardia Crescent	S11311, S11311A	MH11311	MH11300							0.25				0.51	4.22	12.53	0.55	13.07	68.30	92.51	108.39	158.36	288.04					288.04	590.57	66.44	600			0.85	2.023	302.52	51.23%
Delphinium Crescent		MH11408	MH11407											0.00	0.00	10.00	0.27	10.27	76.81	104.19	122.14	178.56	0.00					0.00	78.47	25.01	250			1.60	1.549	78.47	100.00%
Delphinium Crescent	S11407	MH11407	MH11406						0.18					0.36	0.36	10.27	0.31	10.58	75.79	102.79	120.49	176.14	27.31					27.31	78.47	28.74	250			1.60	1.549	51.17	65.20%
Delphinium Crescent	R11406	MH11406	MH11405				0.17							0.27	0.63	10.58	0.51	11.09	74.65	101.23	118.66	173.44	47.01					47.01	78.47	47.61	250			1.60	1.549	31.47	40.10%
Delphinium Crescent		MH11405	MH11404											0.00	0.63	11.09	0.10	11.19	72.86	98.76	115.75	169.17	45.88					45.88	78.47	9.35	250			1.60	1.549	32.60	41.54%
Delphinium Crescent	S11404	MH11404	MH11403				0.48		0.49					1.74	2.37	11.19	0.72	11.91	72.51	98.29	115.19	168.35	171.94					171.94	282.17	74.37	450			0.90	1.719	110.23	39.07%
Nemesia Way	S11350, R11350A, R11350B	MH11350	MH11351				0.28		0.24					0.92	0.92	10.00	0.61	10.61	76.81	104.19	122.14	178.56	70.97					70.97	141.68	45.20	375			0.60	1.243	70.71	49.91%
Nemesia Way	S11351	MH11351	MH11403						0.25					0.50	1.42	10.61	0.79	11.39	74.55	101.10	118.49	173.20	106.20					106.20	230.39	66.41	450			0.60	1.403	124.19	53.90%
Delphinium Crescent	S11401A, R11402	MH11403	MH11402				0.27		0.24					0.91	4.70	11.91	0.93	12.85	70.17	95.07	111.40	162.78	330.05					330.05	580.71	71.43	750			0.25	1.273	250.66	43.16%
Delphinium Crescent		MH11402	MH11401											0.00	4.70	12.85	0.12	12.97	67.36	91.22	106.87	156.13	316.86					316.86	580.71	9.06	750			0.25	1.273	263.84	45.44%
Delphinium Crescent	S11401B, R11401	MH11401	MH11400				0.31		0.18					0.85	5.56	12.97	1.05	14.02	67.03	90.76	106.33	155.33	372.35					372.35	580.71	80.19	750			0.25	1.273	208.36	35.88%
Delphinium Crescent	S11400, R11400A, R11400B	MH11400	MH11300				0.22		0.26					0.87	6.42	14.02	0.95	14.96	64.19	86.88	101.76	148.63	412.39					412.39	669.70	68.90	825			0.20	1.214	257.31	38.42%
Barrett Farm Drive		MH11300	EX Blkhd											0.00	31.57	15.07	0.02	15.09	61.60	83.33	97.58	142.50	1,944.49					2,192.79	4,658.21	2.51	1650			0.24	2.110	2465.42	52.93%
Barrett Farm Drive		MH11300	EX Blkhd											0.00	2.98	15.07	0.02	15.09	61.60	83.33	97.58	142.50		248.31				2,192.79	4,658.21	2.51	1650			0.24	2.110	2465.42	52.93%

Definitions:

Q = 2.78CiA, where:
Q = Peak Flow in Litres per Second (L/s)
A = Area in Hectares (Ha)
i = Rainfall intensity in millimeters per hour (mm/hr)
[i = 732.951 / (TC+6.199)^0.810] 2 YEAR
[i = 998.071 / (TC+6.053)^0.814] 5 YEAR
[i = 1174.184 / (TC+6.014)^0.816] 10 YEAR
[i = 1735.688 / (TC+6.014)^0.820] 100 YEAR

Notes:

1. Mannings coefficient (n) = 0.013
0.024

Designed: AC
Checked: JIM
Dwg. Reference: 34731-520

No.	Revision	Date
1.	Submission No.1 for City Review	2021-11-10
2.	Submission No.2 for City Review	2022-02-24
3.	Submission No.3 for City Review	2022-04-06

File Reference: 34731-5.7
Date: 2021-11-10
Sheet No: 1 of 1

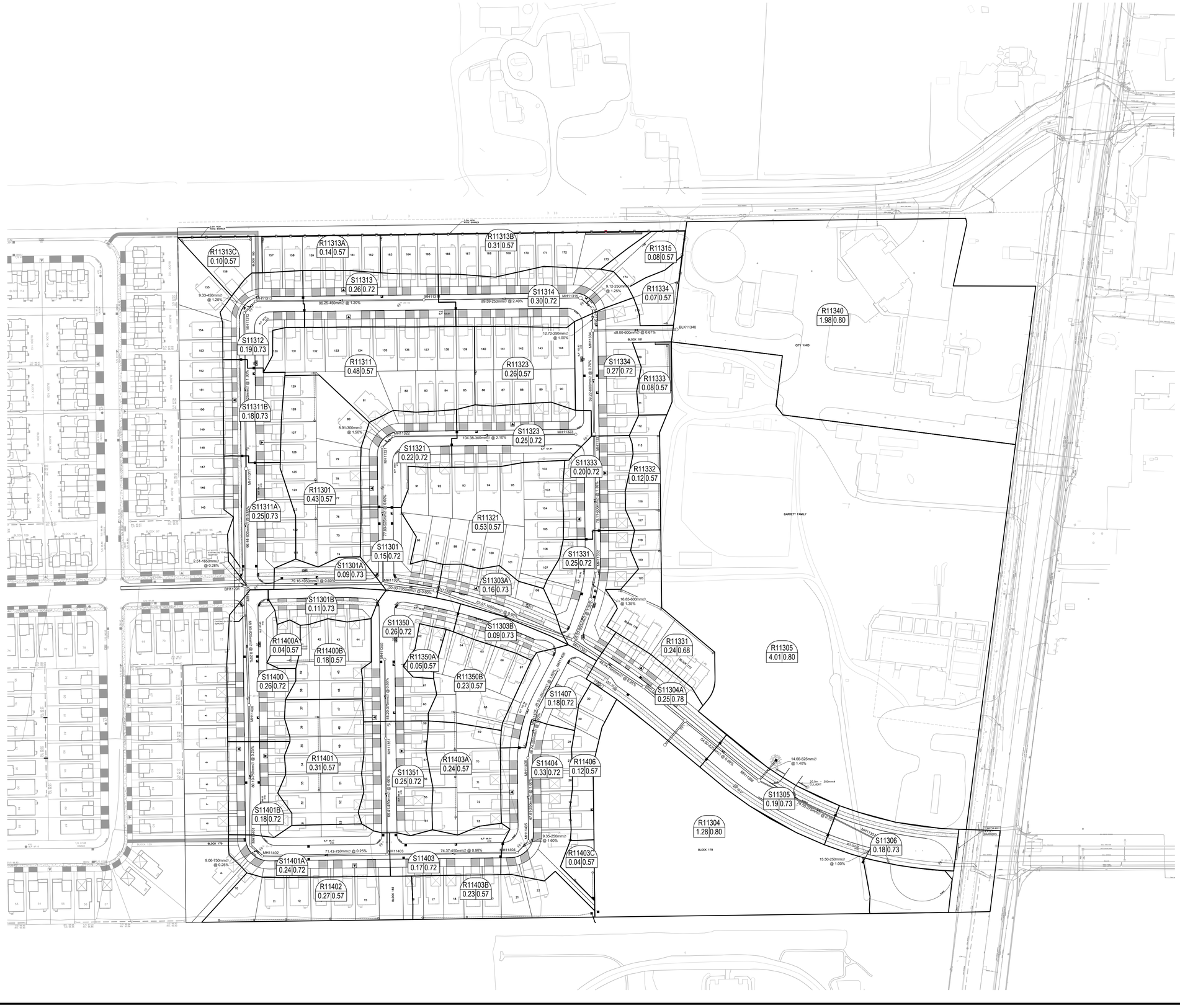

LEGEND :

S11407 — AREA NUMBER
0.18 0.69 — RUNOFF COEFFICIENT
AREA IN HECTARES

SEE 020, 021, 022 FOR NOTES, LEGEND, CB TABLE, STREET SECTIONS AND DETAILS

KEY PLAN
NTS

No.	REVISIONS	By	Date
14			
13			
12			
11			
10			
9			
8			
7			
6			
5			
4			
3			
2	SUBMISSION NO. 2 FOR CITY REVIEW	J.I.M.	2022:02:28
1	SUBMISSION NO. 1 FOR CITY REVIEW	J.I.M.	2021:11:10

BARRETT CO-TENANCY

IBI GROUP
400 – 333 Preston Street
Ottawa ON K1S 5N4 Canada
tel 613 225 1311 fax 613 225 9868
ibigroup.com

Project Title
BARRETT LANDS
PHASE 3

LICENSED PROFESSIONAL ENGINEER
J. I. MOFFATT
2022/02/28
PROVINCE OF ONTARIO

N

Drawing Title
STORM DRAINAGE AREA PLAN

Scale
1:1000

Design	Date
FHJF	NOVEMBER 2021
Drawn	Checked
M.M.	J.I.M.
Project No.	Drawing No.
34731	520

D07-16-17-0002PH3

18627

IBI GROUP
400-333 Preston Street
Ottawa, Ontario K1S 5N4 Canada
tel 613 225 1311 fax 613 225 9868
ibigroup.com

PROJECT: Barrett Block 14
DATE: 2022-04-30
FILE: 135925-6.4.4
REV #: 1
DESIGNED BY: AC
CHECKED BY: RM

STORMWATER MANAGEMENT

Formulas and Descriptions

i_{2yr} = 1:2 year Intensity = 732.951 / $(T_c+6.199)^{0.810}$
i_{5yr} = 1:5 year Intensity = 998.071 / $(T_c+6.053)^{0.814}$
i_{100yr} = 1:100 year Intensity = 1735.688 / $(T_c+6.014)^{0.820}$
T_c = Time of Concentration (min)
C = Average Runoff Coefficient
A = Area (Ha)
Q = Flow = 2.78CiA (L/s)

Maximum Allowable Release Rate

Restricted Flowrate (based on 85 L/s/Ha)

EXT	234.000 l/s	From Barrett Phase 3

$Q_{restricted}$ = 234.00 L/s

Uncontrolled Release ($Q_{uncontrolled} = 2.78*C*i_{100yr}*A_{uncontrolled}$)

C =	0.8
T_c =	10 min
i_{100yr} =	178.56 mm/hr
$A_{uncontrolled}$ =	0.06 Ha

$Q_{uncontrolled}$ = 23.83 L/s

Maximum Allowable Release Rate ($Q_{max\ allowable} = Q_{restricted} - Q_{uncontrolled}$)

$Q_{max\ allowable}$ = 210.17 L/s

OVERFLOW SUMMARY TABLE

Area ID	Overflow to	2year	100year	100year+20%
S10	Barrett Farm Drive		53.39	87.36
R6	Delphinium Cres.		134.35	194.18
Total			**187.74**	**281.54**
Barrett Phase 3 allowance			**350**	**476**

MODIFIED RATIONAL METHOD (100-Year, 100-Year +20% & 2-Year Ponding)

Drainage Area	***S20A***		
Area (Ha)	0.090		
C =	1.00	Restricted Flow Q_r (L/s)=	15.00

100-Year Ponding

T_c Variable (min)	***i_{100yr} (mm/hour)***	***Peak Flow Q_p=2.78x$Ci_{100yr}A$ (L/s)***	***Q_r (L/s)***	***Q_p-Q_r (L/s)***	***Volume 100yr (m^3)***
5	242.70	60.72	15.00	45.72	13.72
10	178.56	44.68	15.00	29.68	17.81
15	142.89	35.75	15.00	20.75	**18.68**
20	119.95	30.01	15.00	15.01	18.01
25	103.85	25.98	15.00	10.98	16.47

100Yr +20%

100YRQp 20% (L/s)	***Qp - Qr (L/s)***	***Volume 100+20 (m3)***
42.90	27.90	**25.11**

Storage (m^3)

Overflow	Required	Surface	Sub-surface	Balance
0.00	18.68	20.59	0	0.00
			L/s =	0.00

overflows to: S10

100+20

Overflow	Required	Balance
0.00	25.11	4.52
		5.02

Drainage Area	***S20A***		
Area (Ha)	0.090		
C =	0.80	Restricted Flow Q_r (L/s)=	15.00

2-Year Ponding

T_c Variable (min)	***i_{2yr} (mm/hour)***	***Peak Flow Q_p=2.78x$Ci_{2yr}A$ (L/s)***	***Q_r (L/s)***	***Q_p-Q_r (L/s)***	***Volume 2yr (m^3)***
8	85.46	17.11	15.00	2.11	1.01
9	80.87	16.19	15.00	1.19	0.64
10	76.81	15.37	15.00	0.37	**0.22**
11	73.17	14.65	15.00	-0.35	-0.23
12	69.89	13.99	15.00	-1.01	-0.73

Storage (m^3)

Overflow	Required	Surface	Sub-surface	Balance
0.00	0.22	20.59	0	0.00

overflows to: S10

Drainage Area	S10
Area (Ha)	0.140
C =	1.00

Restricted Flow Q_r (L/s)= 40.00

100-Year Ponding

T_c Variable (min)	i_{100yr} (mm/hour)	Peak Flow $Q_p = 2.78xCi_{100yr}A$ (L/s)	Q_r (L/s)	$Q_p - Q_r$ (L/s)	Volume 100yr (m^3)
-5	1716.01	667.87	40.00	627.87	-188.36
0	398.62	155.14	40.00	115.14	0.00
5	242.70	94.46	40.00	54.46	**16.34**
10	178.56	69.50	40.00	29.50	17.70
15	142.89	55.61	40.00	15.61	14.05

100Yr +20%

100YRQp 20% (L/s)	Qp - Qr (L/s)	Volume 100+20 (m3)
113.35	73.35	**22.01**

Storage (m^3)

Overflow	Required	Surface	Sub-surface	Balance
0.00	16.34	0.32	0	16.02
			L/s =	53.39

overflows to: Barrett Farm Drive

100+20

Overflow	Required	Balance
4.52	26.53	26.21
	L/s =	87.36

Drainage Area	S10
Area (Ha)	0.140
C =	0.80

Restricted Flow Q_r (L/s)= 40.00

2-Year Ponding

T_c Variable (min)	i_{2yr} (mm/hour)	Peak Flow $Q_p = 2.78xCi_{2yr}A$ (L/s)	Q_r (L/s)	$Q_p - Q_r$ (L/s)	Volume 2yr (m^3)
8	85.46	26.61	40.00	-13.39	-6.43
9	80.87	25.18	40.00	-14.82	-8.00
10	76.81	23.91	40.00	-16.09	**-9.65**
11	73.17	22.78	40.00	-17.22	-11.36
12	69.89	21.76	40.00	-18.24	-13.13

Storage (m^3)

Overflow	Required	Surface	Sub-surface	Balance
0.00	-9.65	0.32	0	0.00

overflows to: Barrett Farm Dr

Drainage Area	S4
Area (Ha)	0.150
C =	1.00

Restricted Flow Q_r (L/s)= 26.00

100-Year Ponding

T_c Variable (min)	i_{100yr} (mm/hour)	Peak Flow $Q_p = 2.78xCi_{100yr}A$ (L/s)	Q_r (L/s)	$Q_p - Q_r$ (L/s)	Volume 100yr (m^3)
4	262.41	109.42	26.00	83.42	20.02
9	188.25	78.50	26.00	52.50	28.35
14	148.72	62.02	26.00	36.02	**30.25**
19	123.87	51.65	26.00	25.65	29.24
24	106.68	44.48	26.00	18.48	26.62

100Yr +20%

100YRQp 20% (L/s)	Qp - Qr (L/s)	Volume 100+20 (m3)
74.42	48.42	**40.67**

Storage (m^3)

Overflow	Required	Surface	Sub-surface	Balance
0.00	30.25	1.16	0	29.09
			L/s =	34.64

overflows to: S5

100+20

Overflow	Required	Balance
0.00	40.67	39.51
	L/s =	47.04

Drainage Area	S4
Area (Ha)	0.150
C =	0.80

Restricted Flow Q_r (L/s)= 26.00

2-Year Ponding

T_c Variable (min)	i_{2yr} (mm/hour)	Peak Flow $Q_p = 2.78xCi_{2yr}A$ (L/s)	Q_r (L/s)	$Q_p - Q_r$ (L/s)	Volume 2yr (m^3)
8	85.46	28.51	26.00	2.51	1.20
9	80.87	26.98	26.00	0.98	0.53
10	76.81	25.62	26.00	-0.38	**-0.23**
11	73.17	24.41	26.00	-1.59	-1.05
12	69.89	23.32	26.00	-2.68	-1.93

Storage (m^3)

Overflow	Required	Surface	Sub-surface	Balance
0.00	-0.23	1.16	0	0.00

overflows to: S5

Drainage Area	S20B
Area (Ha)	0.040
C =	1.00

Restricted Flow Q_r (L/s)= 15.00

100-Year Ponding

T_c Variable (min)	i_{100yr} (mm/hour)	Peak Flow $Q_p = 2.78xCi_{100yr}A$ (L/s)	Q_r (L/s)	$Q_p - Q_r$ (L/s)	Volume 100yr (m^3)
-4	977.56	108.70	15.00	93.70	-22.49
1	351.38	39.07	15.00	24.07	1.44
6	226.01	25.13	15.00	10.13	**3.65**
11	169.91	18.89	15.00	3.89	2.57
16	137.55	15.30	15.00	0.30	0.28

100Yr +20%

100YRQp 20% (L/s)	Qp - Qr (L/s)	Volume 100+20 (m3)
30.16	15.16	**5.46**

Storage (m^3)

Overflow	Required	Surface	Sub-surface	Balance
0.00	3.65	1.41	0	2.24
			L/s =	6.22

overflows to: S5

100+20

Overflow	Required	Balance
0.00	5.46	4.05
	L/s =	11.24

Drainage Area	S20B
Area (Ha)	0.040
C =	0.80

Restricted Flow Q_r (L/s)= 15.00

2-Year Ponding

T_c Variable (min)	i_{2yr} (mm/hour)	Peak Flow $Q_p = 2.78xCi_{2yr}A$ (L/s)	Q_r (L/s)	$Q_p - Q_r$ (L/s)	Volume 2yr (m^3)
8	85.46	7.60	15.00	-7.40	-3.55
9	80.87	7.19	15.00	-7.81	-4.21
10	76.81	6.83	15.00	-8.17	**-4.90**
11	73.17	6.51	15.00	-8.49	-5.60
12	69.89	6.22	15.00	-8.78	-6.32

Storage (m^3)

Overflow	Required	Surface	Sub-surface	Balance
0.00	-4.90	1.41	0	0.00

overflows to: S5

Drainage Area	S5
Area (Ha)	0.140
C =	1.00
Restricted Flow Q_r (L/s)=	25.00

100-Year Ponding

T_c Variable (min)	i_{100yr} (mm/hour)	Peak Flow $Q_p = 2.78xCi_{100yr}A$ (L/s)	Q_r (L/s)	$Q_p - Q_r$ (L/s)	Volume 100yr (m^3)
6	226.01	87.96	25.00	62.96	22.67
11	169.91	66.13	25.00	41.13	27.14
16	137.55	53.53	25.00	28.53	**27.39**
21	116.30	45.26	25.00	20.26	25.53
26	101.18	39.38	25.00	14.38	22.43

100Yr +20%

100YRQp 20% (L/s)	Qp - Qr (L/s)	Volume 100+20 (m3)
64.24	39.24	**37.67**

Storage (m^3)

Overflow	Required	Surface	Sub-surface	Balance
31.33	58.73	1.32	0	57.41
			L/s =	59.80

overflows to: S6

100+20

Overflow	Required	Balance
43.56	81.23	79.91
	L/s =	83.24

Drainage Area	S5
Area (Ha)	0.140
C =	0.80
Restricted Flow Q_r (L/s)=	25.00

2-Year Ponding

T_c Variable (min)	i_{2yr} (mm/hour)	Peak Flow $Q_p = 2.78xCi_{2yr}A$ (L/s)	Q_r (L/s)	$Q_p - Q_r$ (L/s)	Volume 2yr (m^3)
8	85.46	26.61	25.00	1.61	0.77
9	80.87	25.18	25.00	0.18	0.10
10	76.81	23.91	25.00	-1.09	**-0.65**
11	73.17	22.78	25.00	-2.22	-1.46
12	69.89	21.76	25.00	-3.24	-2.33

Storage (m^3)

Overflow	Required	Surface	Sub-surface	Balance
0.00	-0.65	78.75	0	0.00

overflows to: S6

Drainage Area	S6
Area (Ha)	0.300
C =	1.00
Restricted Flow Q_r (L/s)=	55.00

100-Year Ponding

T_c Variable (min)	i_{100yr} (mm/hour)	Peak Flow $Q_p = 2.78xCi_{100yr}A$ (L/s)	Q_r (L/s)	$Q_p - Q_r$ (L/s)	Volume 100yr (m^3)
8	199.20	166.13	55.00	111.13	53.34
13	155.11	129.36	55.00	74.36	58.00
18	128.08	106.82	55.00	51.82	**55.97**
23	109.68	91.47	55.00	36.47	50.33
28	96.27	80.29	55.00	25.29	42.49

100Yr +20%

100YRQp 20% (L/s)	Qp - Qr (L/s)	Volume 100+20 (m3)
128.19	73.19	**79.04**

Storage (m^3)

Overflow	Required	Surface	Sub-surface	Balance
57.41	113.37	9.71	0	103.66
			L/s =	95.98

overflows to: R6

100+20

Overflow	Required	Balance
79.91	158.95	149.24
	L/s =	138.19

Drainage Area	S6
Area (Ha)	0.300
C =	0.80
Restricted Flow Q_r (L/s)=	55.00

2-Year Ponding

T_c Variable (min)	i_{2yr} (mm/hour)	Peak Flow $Q_p = 2.78xCi_{2yr}A$ (L/s)	Q_r (L/s)	$Q_p - Q_r$ (L/s)	Volume 2yr (m^3)
8	85.46	57.02	55.00	2.02	0.97
9	80.87	53.96	55.00	-1.04	-0.56
10	76.81	51.24	55.00	-3.76	**-2.25**
11	73.17	48.82	55.00	-6.18	-4.08
12	69.89	46.63	55.00	-8.37	-6.02

Storage (m^3)

Overflow	Required	Surface	Sub-surface	Balance
0.00	-2.25	9.71	0	0.00

overflows to: R6

Drainage Area	R6
Area (Ha)	0.170
C =	0.68
Restricted Flow Q_r (L/s)=	34.00
50% Restricted Flow Q_r (L/s)=	17.00

100-Year Ponding

T_c Variable (min)	i_{100yr} (mm/hour)	Peak Flow $Q_p = 2.78xCi_{100yr}A$ (L/s)	Q_r (L/s)	$Q_p - Q_r$ (L/s)	Volume 100yr (m^3)
5	242.70	78.00	17.00	61.00	18.30
10	178.56	57.38	17.00	40.38	24.23
15	142.89	45.92	17.00	28.92	**26.03**
20	119.95	38.55	17.00	21.55	25.86
25	103.85	33.37	17.00	16.37	24.56

100Yr +20%

100YRQp 20% (L/s)	Qp - Qr (L/s)	Volume 100+20 (m3)
55.11	38.11	**34.30**

Storage (m^3)

Overflow	Required	Surface	Sub-surface	Balance
103.66	129.69	4.38	4.4	120.91
			L/s =	134.35

overflows to: Delphinium Cres.

100+20

Overflow	Required	Balance
149.24	183.54	174.76
	L/s =	194.18

Drainage Area	R6
Area (Ha)	0.170
C =	0.68
Restricted Flow Q_r (L/s)=	17.00

2-Year Ponding

T_c Variable (min)	i_{2yr} (mm/hour)	Peak Flow $Q_p = 2.78xCi_{2yr}A$ (L/s)	Q_r (L/s)	$Q_p - Q_r$ (L/s)	Volume 2yr (m^3)
8	85.46	27.46	17.00	10.46	5.02
9	80.87	25.99	17.00	8.99	4.85
10	76.81	24.68	17.00	7.68	**4.61**
11	73.17	23.51	17.00	6.51	4.30
12	69.89	22.46	17.00	5.46	3.93

Storage (m^3)

Overflow	Required	Surface	Sub-surface	Balance
0.00	4.61	4.38	4.4	0.00

overflows to: Delphinium Cre

IBI GROUP
400-333 Preston Street
Ottawa, Ontario K1S 5N4 Canada
tel 613 225 1311 fax 613 225 9868
ibigroup.com

PROJECT:	Barrett Block 146
DATE:	2022-05-09
FILE:	135925-6.4.4
REV #:	1
DESIGNED BY:	AC
CHECKED BY:	RM

UNDERGROUND STORAGE CALCULATIONS - BARRETT BLOCK 146

Pipe Storage				***Area R6***	
From	**To**	**Length**	**Diameter**	**X-sec Area**	**Volume**
ECB1	RYCB1	28.60	250	0.049	1.40
RYCB1	ECB2	26.01	250	0.049	1.28
				Total	2.68

Structure Storage					***Area 3***	
	Base	**Top**	**Height**	**diameter**	**X-sec Area**	**Volume**
ECB 1	98.480	99.48	1.00	300	0.071	0.07
ECB2	98.400	99.40	1.00	300	0.071	0.07
RYCB1	98.080	99.48	1.40	1200	1.131	1.58
					Total	1.72

TOTAL AREA 2	**4.41**

IBI GROUP

STORM HYDRAULIC GRADE LINE DESIGN SHEET
PROJECT TITLE
CITY OF OTTAWA
DEVELOPPER

JOB #: 352925 - 6.04
DATE: 2022-05-09
DESIGN: AC
CHECKED: RM
REV #: 1

FRICTION LOSS	FROM MH	TO MH	PIPE ID
Block 146	**10**	**9**	
INVERT ELEVATION (m)	98.030	98.091	
OBVERT ELEVATION (m)	98.480	98.541	
DIAMETER (mm)			450
LENGTH (m)			11.1
FLOW (l/s)			210.00
HGL (m) ***	**96.430**	**96.490**	**0.060**
MANHOLE COEF K= 0.75	LOSS (m)	0.067	
TOTAL HGL (m)		**98.456**	
MAX. SURCHARGE (mm)		**-85**	

MANNING FORMULA - FLOWING FULL

DIA (m)	Area (m2)	Perim. (m)	Slope (%)	Hyd.R. (m)	Vel. (m/s)	Q (l/s)
0.45	0.16	1.41	0.550	0.11	1.33	211.34

HYDRAULIC SLOPE = 18.26 %
DESIGN FLOW TO FULL FLOW RATIO (Q_i) 0.994
DESIGN FLOW DEPTH = 0.365

Head loss in manhole simplified method p. 71 (MWDM)
fig1.7.1, Kratio = 0.75 for 45 bends K_L=0.75
Velocity = Flow / Area = 1.32 m/s
HL = K_L * V^2/ 2g

FRICTION LOSS	FROM MH	TO MH	PIPE ID
Block 146	**9**	**8**	
INVERT ELEVATION (m)	98.121	98.156	
OBVERT ELEVATION (m)	98.571	98.606	
DIAMETER (mm)			450
LENGTH (m)			6.3
FLOW (l/s)			170.00
HGL (m) ***	**98.456**	**98.478**	**0.022**
MANHOLE COEF K= 0.75	LOSS (m)	0.044	
TOTAL HGL (m)		**98.522**	
MAX. SURCHARGE (mm)		**-84**	

MANNING FORMULA - FLOWING FULL

DIA (m)	Area (m2)	Perim. (m)	Slope (%)	Hyd.R. (m)	Vel. (m/s)	Q (l/s)
0.45	0.16	1.41	0.550	0.11	1.34	212.23

HYDRAULIC SLOPE = 1.05 %
DESIGN FLOW TO FULL FLOW RATIO (Q_i) 0.801
DESIGN FLOW DEPTH = 0.302

Head loss in manhole simplified method p. 71 (MWDM)
fig1.7.1, Kratio = 0.75 for 45 bends K_L=0.75
Velocity = Flow / Area = 1.07 m/s
HL = K_L * V^2/ 2g

FRICTION LOSS	FROM MH	TO MH	PIPE ID
Block 146	**8**	**7**	
INVERT ELEVATION (m)	98.186	98.522	
OBVERT ELEVATION (m)	98.636	98.972	
DIAMETER (mm)			450
LENGTH (m)			74.7
FLOW (l/s)			170.00
HGL (m) ***	**98.522**	**98.787**	**0.266**
MANHOLE COEF K= 0.05	LOSS (m)	0.003	
TOTAL HGL (m)		**98.851**	
MAX. SURCHARGE (mm)		**-121**	

MANNING FORMULA - FLOWING FULL

DIA (m)	Area (m2)	Perim. (m)	Slope (%)	Hyd.R. (m)	Vel. (m/s)	Q (l/s)
0.45	0.16	1.41	0.450	0.11	1.20	191.17

HYDRAULIC SLOPE = 0.44 %
DESIGN FLOW TO FULL FLOW RATIO (Q_i) 0.889
DESIGN FLOW DEPTH = 0.329

Head loss in manhole simplified method p. 71 (MWDM)
straight through K_L=0.05
Velocity = Flow / Area = 1.07 m/s
HL = K_L * V^2/ 2g

FRICTION LOSS	FROM MH	TO MH	PIPE ID
Block 146	**7**	**6**	
INVERT ELEVATION (m)	98.552	98.587	
OBVERT ELEVATION (m)	99.002	99.037	
DIAMETER (mm)			450
LENGTH (m)			7.8
FLOW (l/s)			136.00
HGL (m) ***	**98.851**	**98.868**	**0.018**
MANHOLE COEF K= 0.05	LOSS (m)	0.002	
TOTAL HGL (m)		**98.870**	
MAX. SURCHARGE (mm)		**-167**	

MANNING FORMULA - FLOWING FULL

DIA (m)	Area (m2)	Perim. (m)	Slope (%)	Hyd.R. (m)	Vel. (m/s)	Q (l/s)
0.45	0.16	1.41	0.450	0.11	1.20	191.50

HYDRAULIC SLOPE = 0.25 %
DESIGN FLOW TO FULL FLOW RATIO (Q_i) 0.710
DESIGN FLOW DEPTH = 0.279

Head loss in manhole simplified method p. 71 (MWDM)
straight through K_L=0.05
Velocity = Flow / Area = 0.86 m/s
HL = K_L * V^2/ 2g

IBI GROUP

STORM HYDRAULIC GRADE LINE DESIGN SHEET
PROJECT TITLE
CITY OF OTTAWA
DEVELOPPER

JOB #: 352925 - 6.04
DATE: 2022-05-09
DESIGN: AC
CHECKED: RM
REV #: 1

FRICTION LOSS	FROM MH	TO MH	PIPE ID
Block 146	**6**	**5**	
INVERT ELEVATION (m)	98.617	98.753	
OBVERT ELEVATION (m)	99.067	99.203	
DIAMETER (mm)			450
LENGTH (m)			30.4
FLOW (l/s)			136.00
HGL (m) ***	**98.870**	**98.939**	**0.069**
MANHOLE COEF K= 0.05	LOSS (m)	0.002	
TOTAL HGL (m)		**99.032**	
MAX. SURCHARGE (mm)		**-171**	

MANNING FORMULA - FLOWING FULL

DIA (m)	Area (m2)	Perim. (m)	Slope (%)	Hyd.R. (m)	Vel. (m/s)	Q (l/s)
0.45	0.16	1.41	0.450	0.11	1.20	190.76

HYDRAULIC SLOPE = 0.53 %
DESIGN FLOW TO FULL FLOW RATIO (Q_i) 0.713
DESIGN FLOW DEPTH = 0.279

Head loss in manhole simplified method p. 71 (MWDM)
straight through K_L=0.05
Velocity = Flow / Area = 0.86 m/s
HL = K_L * V^2/ 2g

FRICTION LOSS	FROM MH	TO MH	PIPE ID
Block 146	**5**	**4**	
INVERT ELEVATION (m)	98.848	98.963	
OBVERT ELEVATION (m)	99.223	99.338	
DIAMETER (mm)			375
LENGTH (m)			38.2
FLOW (l/s)			51.00
HGL (m) ***	**99.032**	**99.064**	**0.032**
MANHOLE COEF K= 0.05	LOSS (m)	0.001	
TOTAL HGL (m)		**99.154**	
MAX. SURCHARGE (mm)		**-184**	

MANNING FORMULA - FLOWING FULL

DIA (m)	Area (m2)	Perim. (m)	Slope (%)	Hyd.R. (m)	Vel. (m/s)	Q (l/s)
0.375	0.11	1.18	0.300	0.09	0.87	96.19

HYDRAULIC SLOPE = 0.32 %
DESIGN FLOW TO FULL FLOW RATIO (Q_i) 0.530
DESIGN FLOW DEPTH = 0.191

Head loss in manhole simplified method p. 71 (MWDM)
straight through K_L=0.05
Velocity = Flow / Area = 0.46 m/s
HL = K_L * V^2/ 2g

FRICTION LOSS	FROM MH	TO MH	PIPE ID
Block 146	**5**	**20**	
INVERT ELEVATION (m)	99.013	99.314	
OBVERT ELEVATION (m)	99.263	99.564	
DIAMETER (mm)			250
LENGTH (m)			66.8
FLOW (l/s)			30.00
HGL (m) ***	**99.032**	**99.202**	**0.170**
MANHOLE COEF K= 0.05	LOSS (m)	0.001	
TOTAL HGL (m)		**99.474**	
MAX. SURCHARGE (mm)		**-90**	

MANNING FORMULA - FLOWING FULL

DIA (m)	Area (m2)	Perim. (m)	Slope (%)	Hyd.R. (m)	Vel. (m/s)	Q (l/s)
0.25	0.05	0.79	0.450	0.06	0.81	39.90

HYDRAULIC SLOPE = 0.66 %
DESIGN FLOW TO FULL FLOW RATIO (Q_i) 0.752
DESIGN FLOW DEPTH = 0.160

Head loss in manhole simplified method p. 71 (MWDM)
straight through K_L=0.05
Velocity = Flow / Area = 0.61 m/s
HL = K_L * V^2/ 2g

FRICTION LOSS	FROM MH	TO MH	PIPE ID
Block 146	**4**	**21**	
INVERT ELEVATION (m)	99.198	99.432	
OBVERT ELEVATION (m)	99.398	99.632	
DIAMETER (mm)			200
LENGTH (m)			39.0
FLOW (l/s)			0.00
HGL (m) ***	**99.474**	**99.474**	**0.000**
MANHOLE COEF K= 0.05	LOSS (m)	0.000	
TOTAL HGL (m)		**99.474**	
MAX. SURCHARGE (mm)		**-158**	

MANNING FORMULA - FLOWING FULL

DIA (m)	Area (m2)	Perim. (m)	Slope (%)	Hyd.R. (m)	Vel. (m/s)	Q (l/s)
0.2	0.03	0.63	0.600	0.05	0.81	25.39

HYDRAULIC SLOPE = 0.00 %
DESIGN FLOW TO FULL FLOW RATIO (Q_i) 0.000
DESIGN FLOW DEPTH = 0.002

Head loss in manhole simplified method p. 71 (MWDM)
straight through K_L=0.05
Velocity = Flow / Area = 0.00 m/s
HL = K_L * V^2/ 2g

IBI GROUP

STORM HYDRAULIC GRADE LINE DESIGN SHEET
PROJECT TITLE
CITY OF OTTAWA
DEVELOPPER

JOB #: 352925 - 6.04
DATE: 2022-05-09
DESIGN: AC
CHECKED: RM
REV #: 1

FRICTION LOSS	FROM MH	TO MH	PIPE ID
Block 146	**4**	**3**	
INVERT ELEVATION (m)	99.058	99.168	
OBVERT ELEVATION (m)	99.358	99.468	
DIAMETER (mm)			300
LENGTH (m)			31.7
FLOW (l/s)			26.00
HGL (m) ***	**99.154**	**99.177**	**0.023**
MANHOLE COEF K= 0.05	LOSS (m)	0.000	
TOTAL HGL (m)		**99.309**	
MAX. SURCHARGE (mm)		**-159**	

MANNING FORMULA - FLOWING FULL

DIA (m)	Area (m2)	Perim. (m)	Slope (%)	Hyd.R. (m)	Vel. (m/s)	Q (l/s)
0.3	0.07	0.94	0.350	0.08	0.81	56.95

HYDRAULIC SLOPE = 0.49 %
DESIGN FLOW TO FULL FLOW RATIO (Q_i) 0.457
DESIGN FLOW DEPTH = 0.141

Head loss in manhole simplified method p. 71 (MWDM)
straight through K_L=0.05
Velocity = Flow / Area = 0.37 m/s
$HL = K_L * V^2/ 2g$

FRICTION LOSS	FROM MH	TO MH	PIPE ID
Block 146	**3**	**2**	
INVERT ELEVATION (m)	99.298	99.342	
OBVERT ELEVATION (m)	99.498	99.542	
DIAMETER (mm)			200
LENGTH (m)			7.3
FLOW (l/s)			0.00
HGL (m) ***	**99.309**	**99.309**	**0.000**
MANHOLE COEF K= 0.05	LOSS (m)	0.000	
TOTAL HGL (m)		**99.344**	
MAX. SURCHARGE (mm)		**-198**	

MANNING FORMULA - FLOWING FULL

DIA (m)	Area (m2)	Perim. (m)	Slope (%)	Hyd.R. (m)	Vel. (m/s)	Q (l/s)
0.2	0.03	0.63	0.600	0.05	0.81	25.54

HYDRAULIC SLOPE = 0.48 %
DESIGN FLOW TO FULL FLOW RATIO (Q_i) 0.000
DESIGN FLOW DEPTH = 0.002

Head loss in manhole simplified method p. 71 (MWDM)
straight through K_L=0.05
Velocity = Flow / Area = 0.00 m/s
$HL = K_L * V^2/ 2g$

FRICTION LOSS	FROM MH	TO MH	PIPE ID
Block 146	**2**	**1**	
INVERT ELEVATION (m)	99.372	99.514	
OBVERT ELEVATION (m)	99.572	99.714	
DIAMETER (mm)			200
LENGTH (m)			23.7
FLOW (l/s)			0.00
HGL (m) ***	**99.344**	**99.344**	**0.000**
MANHOLE COEF K= 0.05	LOSS (m)	0.000	
TOTAL HGL (m)		**99.516**	
MAX. SURCHARGE (mm)		**-198**	

MANNING FORMULA - FLOWING FULL

DIA (m)	Area (m2)	Perim. (m)	Slope (%)	Hyd.R. (m)	Vel. (m/s)	Q (l/s)
0.2	0.03	0.63	0.600	0.05	0.81	25.35

HYDRAULIC SLOPE = 0.72 %
DESIGN FLOW TO FULL FLOW RATIO (Q_i) 0.000
DESIGN FLOW DEPTH = 0.002

Head loss in manhole simplified method p. 71 (MWDM)
straight through K_L=0.05
Velocity = Flow / Area = 0.00 m/s
$HL = K_L * V^2/ 2g$

Table 5.10 Storm Hydraulic Grade Line - Local Sewers within Barrett Lands Phase 3 for the 100 Year 3 Hour Chicago and 100 Year 3 Hour Chicago increased by 20% Storm Events

XPSWMM NODE	USF (M)	STORM HYDRAULIC GRADE LINE (1)							
		100 YEAR 3 HOUR CHICAGO				100 YEAR 3 HOUR CHICAGO + 20%			
		RARE EVENT SANITARY FLOW		ANNUAL EVENT SANITARY FLOW		RARE EVENT SANITARY FLOW		ANNUAL EVENT SANITARY FLOW	
		HGL (M)*	USF–HGL (M)	HGL (M)*	USF–HGL (M)	HGL (M)*	USF–HGL (M)	HGL (M)*	USF–HGL (M)
MH11300	95.63	93.91	1.72	93.91	1.72	93.96	1.67	93.96	1.67
MH11301	96.58	94.96	1.62	94.96	1.62	94.96	1.62	94.96	1.62
MH11302	97.98	95.70	2.28	95.70	2.28	95.71	2.27	95.71	2.27
MH11303	98.67	96.23	2.44	96.23	2.44	96.23	2.44	96.23	2.44
MH11304	99.23	96.36	2.87	96.36	2.87	96.36	2.87	96.36	2.87
MH11305	99.28	96.43	2.85	96.43	2.85	96.43	2.85	96.43	2.85
MH11311	96.38	94.90	1.48	94.90	1.48	94.90	1.48	94.90	1.48
MH11312	97.28	95.85	1.43	95.85	1.43	95.85	1.43	95.85	1.43
MH11313	97.48	96.13	1.35	96.13	1.35	96.13	1.35	96.13	1.35
MH11314	98.63	97.27	1.36	97.27	1.36	97.27	1.36	97.27	1.36
MH11315	100.93	99.51	1.42	99.51	1.42	99.51	1.42	99.51	1.42
MH11316	100.93	99.60	1.33	99.60	1.33	99.60	1.33	99.60	1.33
MH11321	97.63	96.11	1.52	96.11	1.52	96.11	1.52	96.11	1.52
MH11322	97.88	96.61	1.27	96.61	1.27	96.61	1.27	96.61	1.27
MH11323	100.08	98.80	1.28	98.80	1.28	98.80	1.28	98.80	1.28
MH11331	98.93	97.60	1.33	97.60	1.33	97.60	1.33	97.60	1.33
MH11332	98.93	97.73	1.21	97.73	1.21	97.73	1.21	97.73	1.21
MH11333	100.38	98.71	1.67	98.71	1.67	98.71	1.67	98.71	1.67
MH11334	100.88	99.24	1.64	99.24	1.64	99.24	1.64	99.24	1.64
MH11350	96.48	95.77	0.71	95.77	0.71	95.77	0.71	95.77	0.71
MH11351	96.63	95.42	1.21	95.42	1.21	95.42	1.21	95.42	1.21
MH11400	95.43	94.56	0.87	94.56	0.87	94.59	0.84	94.59	0.84
MH11401	96.03	94.85	1.18	94.85	1.18	94.89	1.14	94.89	1.14
MH11402	95.78	94.89	0.89	94.89	0.89	94.94	0.84	94.94	0.84
MH11403	96.01	95.06	0.95	95.06	0.95	95.11	0.90	95.11	0.90
MH11404	96.73	95.62	1.11	95.62	1.11	95.63	1.10	95.63	1.10
MH11405	97.13	96.03	1.10	96.03	1.10	96.03	1.10	96.03	1.10
MH11406	97.68	96.77	0.91	96.77	0.91	96.77	0.91	96.77	0.91
MH11407	98.08	97.23	0.85	97.23	0.85	97.23	0.85	97.23	0.85
MH11408	98.73	97.49	1.24	97.49	1.24	97.49	1.24	97.49	1.24

(1) HGL results were obtained from the XPSWMM models entitled 34738-202002-RARE-3CHI100.out, 34738-202002-ANN-3CHI100.out, 34738-202002-RARE-3CHI120.out or 34738-202002-ANN-3CHI120.out and enclosed as part of the digital submission.

Barrett Block 146
Barrett Co-Tenancy

2022-05-06

Ditch S6 Length = 17.26 m

New Ditch Section Required 1:100 yr. flow = 95.98 l/s			0.096 Cu m/sec				
From Seelye use n =	0.013 (Channels)					area=	0.04
choose: slope S =	12.17 %		Up Stream Ditch btm=	102.10		wp=	1.88
Ditch Bottom	0.00 metres		Dn Stream Ditch Btm =	100.00			
Ditch slopes	20.00 :1		Difference =	2.10			
Water depth	**0.047** metres (depth needed to carry 0.13 Cu. M/sec)				Top Bank =	100.15	
Check Ditch Capacity (Q)					Free Board =	0.10	
Q =	0.097 Cu M/sec	and Velocity =	2.20 M/s				

Ditch S6 Length = 17.26 m

New Ditch Section Required 1:100 yr. +20% flow = 138.19 l/s			0.138 Cu m/sec				
From Seelye use n =	0.013 (Channels)					area=	0.06
choose: slope S =	12.17 %		Up Stream Ditch btm=	102.10		wp=	2.16
Ditch Bottom	0.00 metres		Dn Stream Ditch Btm =	100.00			
Ditch slopes	20.00 :1		Difference =	2.10			
Water depth	**0.054** metres (depth needed to carry 0.13 Cu. M/sec)				Top Bank =	100.15	
Check Ditch Capacity (Q)					Free Board =	0.10	
Q =	0.141 Cu M/sec	and Velocity =	2.41 M/s				

Ditch S10 Length = 38.00 m

New Ditch Section Required 1:100 yr. flow = 53.39 l/s			0.053 Cu m/sec				
From Seelye use n =	0.013 (Channels)					area=	0.09
choose: slope S =	0.89 %		Up Stream Ditch btm=	101.44		wp=	3.37
Ditch Bottom	0.00 metres		Dn Stream Ditch Btm =	101.10			
Ditch slopes	33.00 :1		Difference =	0.34			
Water depth	**0.051** metres (depth needed to carry 0.13 Cu. M/sec)				Top Bank =	101.25	
Check Ditch Capacity (Q)					Free Board =	0.10	
Q =	0.054 Cu M/sec	and Velocity =	0.63 M/s				

Ditch S10 Length = 38.00 m

New Ditch Section Required 1:100 yr. +20% flow = 47.04 l/s			0.047 Cu m/sec				
From Seelye use n =	0.013 (Channels)					area=	0.08
choose: slope S =	0.89 %		Up Stream Ditch btm=	101.44		wp=	3.24
Ditch Bottom	0.00 metres		Dn Stream Ditch Btm =	101.10			
Ditch slopes	33.00 :1		Difference =	0.34			
Water depth	**0.049** metres (depth needed to carry 0.13 Cu. M/sec)				Top Bank =	101.25	
Check Ditch Capacity (Q)					Free Board =	0.10	
Q =	0.049 Cu M/sec	and Velocity =	0.61 M/s				

Ditch S20 Length = 26.64 m

New Ditch Section Required 1:100 yr. flow = 0 l/s			0.000 Cu m/sec				
From Seelye use n =	0.013 (Channels)					area=	0.00
choose: slope S =	3.72 %		Up Stream Ditch btm=	102.39		wp=	0.01
Ditch Bottom	0.00 metres		Dn Stream Ditch Btm =	101.40			
Ditch slopes	33.00 :1		Difference =	0.99			
Water depth	**0.000** metres (depth needed to carry 0.13 Cu. M/sec)				Top Bank =	101.55	
Check Ditch Capacity (Q)					Free Board =	0.15	
Q =	0.000 Cu M/sec	and Velocity =	0.02 M/s				

Ditch S20 Length = 26.64 m

New Ditch Section Required 1:100 yr. +20% flow = 5.02 l/s			0.005 Cu m/sec				
From Seelye use n =	0.013 (Channels)					area=	0.01
choose: slope S =	3.72 %		Up Stream Ditch btm=	102.39		wp=	1.06
Ditch Bottom	0.00 metres		Dn Stream Ditch Btm =	101.40			
Ditch slopes	33.00 :1		Difference =	0.99			
Water depth	**0.016** metres (depth needed to carry 0.13 Cu. M/sec)				Top Bank =	101.55	
Check Ditch Capacity (Q)					Free Board =	0.13	
Q =	0.005 Cu M/sec	and Velocity =	0.59 M/s				

Ditch S20B Length = 37.00 m

New Ditch Section Required 1:100 yr. flow = 6.22 l/s			0.006 Cu m/sec				
From Seelye use n =	0.013 (Channels)					area=	0.02
choose: slope S =	0.86 %		Up Stream Ditch btm=	102.47		wp=	1.52
Ditch Bottom	0.00 metres		Dn Stream Ditch Btm =	102.15			
Ditch slopes	33.00 :1		Difference =	0.32			
Water depth	**0.023** metres (depth needed to carry 0.13 Cu. M/sec)				Top Bank =	102.3	
Check Ditch Capacity (Q)					Free Board =	0.13	
Q =	0.006 Cu M/sec	and Velocity =	0.36 M/s				

Ditch S20B Length = 37.00 m

New Ditch Section Required 1:100 yr. +20% flow = 11.24 l/s			0.011 Cu m/sec				
From Seelye use n =	0.013 (Channels)					area=	0.03
choose: slope S =	0.86 %		Up Stream Ditch btm=	102.47		wp=	1.85
Ditch Bottom	0.00 metres		Dn Stream Ditch Btm =	102.15			
Ditch slopes	33.00 :1		Difference =	0.32			
Water depth	**0.028** metres (depth needed to carry 0.13 Cu. M/sec)				Top Bank =	102.3	
Check Ditch Capacity (Q)					Free Board =	0.12	
Q =	0.011 Cu M/sec	and Velocity =	0.42 M/s				

Ditch S5 Length = 21.30 m

New Ditch Section Required 1:100 yr. flow = 59.8 l/s			0.060 Cu m/sec				
From Seelye use n =	0.013 (Channels)					area=	0.09
choose: slope S =	1.20 %		Up Stream Ditch btm=	102.47		wp=	3.37
Ditch Bottom	0.00 metres		Dn Stream Ditch Btm =	102.15			
Ditch slopes	33.00 :1		Difference =	0.32			
Water depth	**0.051** metres (depth needed to carry 0.13 Cu. M/sec)				Top Bank =	102.3	
Check Ditch Capacity (Q)					Free Board =	0.10	
Q =	0.063 Cu M/sec	and Velocity =	0.73 M/s				

Ditch S5 Length = 21.30 m

New Ditch Section Required 1:100 yr. +20% flow = 83.24 l/s			0.083 Cu m/sec				
From Seelye use n =	0.013 (Channels)					area=	0.11
choose: slope S =	1.20 %		Up Stream Ditch btm=	102.47		wp=	3.76
Ditch Bottom	0.00 metres		Dn Stream Ditch Btm =	102.15			
Ditch slopes	33.00 :1		Difference =	0.32			
Water depth	**0.057** metres (depth needed to carry 0.13 Cu. M/sec)				Top Bank =	102.3	
Check Ditch Capacity (Q)					Free Board =	0.09	
Q =	0.084 Cu M/sec	and Velocity =	0.79 M/s				

Ditch S4 Length = 20.10 m

New Ditch Section Required 1:100 yr. flow = 34.64 l/s			0.035 Cu m/sec				
From Seelye use n =	0.013 (Channels)					area=	0.06
choose: slope S =	1.00 %		Up Stream Ditch btm=	102.47		wp=	2.84
Ditch Bottom	0.00 metres		Dn Stream Ditch Btm =	102.15			
Ditch slopes	33.00 :1		Difference =	0.32			
Water depth	**0.043** metres (depth needed to carry 0.13 Cu. M/sec)				Top Bank =	102.3	
Check Ditch Capacity (Q)					Free Board =	0.11	
Q =	0.036 Cu M/sec	and Velocity =	0.59 M/s				

Ditch S4 Length = 20.10 m

New Ditch Section Required 1:100 yr. +20% flow = 47.04 l/s			0.047 Cu m/sec				
From Seelye use n =	0.013 (Channels)					area=	0.08
choose: slope S =	1.00 %		Up Stream Ditch btm=	102.47		wp=	3.17
Ditch Bottom	0.00 metres		Dn Stream Ditch Btm =	102.15			
Ditch slopes	33.00 :1		Difference =	0.32			
Water depth	**0.048** metres (depth needed to carry 0.13 Cu. M/sec)				Top Bank =	102.3	
Check Ditch Capacity (Q)					Free Board =	0.10	
Q =	0.049 Cu M/sec	and Velocity =	0.64 M/s				

Ditch R6 Length = 48.01 m

New Ditch Section Required 1:100 yr. flow = 134.35 l/s			0.134 Cu m/sec				
From Seelye use n =	0.013 (Channels)					area=	0.19
choose: slope S =	0.70 %		Up Stream Ditch btm=	102.47		wp=	4.95
Ditch Bottom	0.00 metres		Dn Stream Ditch Btm =	102.15			
Ditch slopes	33.00 :1		Difference =	0.32			
Water depth	**0.075** metres (depth needed to carry 0.13 Cu. M/sec)				Top Bank =	102.3	
Check Ditch Capacity (Q)					Free Board =	0.07	
Q =	0.134 Cu M/sec	and Velocity =	0.72 M/s				

Ditch R6 Length = 48.01 m

New Ditch Section Required 1:100 yr. +20% flow = 194.18 l/s			0.194 Cu m/sec				
From Seelye use n =	0.013 (Channels)					area=	0.25
choose: slope S =	0.70 %		Up Stream Ditch btm=	102.47		wp=	5.74
Ditch Bottom	0.00 metres		Dn Stream Ditch Btm =	102.15			
Ditch slopes	33.00 :1		Difference =	0.32			
Water depth	**0.087** metres (depth needed to carry 0.13 Cu. M/sec)				Top Bank =	102.3	
Check Ditch Capacity (Q)					Free Board =	0.06	
Q =	0.199 Cu M/sec	and Velocity =	0.80 M/s				

Q = A*(1.0/n)*R^2/3*S^1/2 where: A = cross sectional area in Sq. m
n = friction coefficient
R = hydraulic radius = A/wetted perimetre (wp) in m

IBI GROUP
400-333 Preston Street
Ottawa, Ontario K1S 5N4 Canada
tel 613 225 1311 fax 613 225 9868
ibigroup.com

PROJECT: BARRETT BLOCK 146
DATE: 2022-04-28
FILE: 135925.6.04
REV #: 1
DESIGNED BY: Anton Chetrar
CHECKED BY: Ryan Magladry

TEMPORARY ICD ORIFICE SIZING

Orifice coefficients	
Cv =	0.60
Cv =	0.65

							Theoretical		Recommended	
	Invert	Diameter	Centre ICD	Max. Pond Elevation	Hydraulic Slope	Target Flow	Orifice	Actual Flow	Orifice	Actual Flow
	(m)	(mm)	(m)	(m)	(m)	(l/s)	(m)	(l/s)	(m)	(l/s)
SANITARY MH	95.810	200	95.910	101.40	2.000	1.99	0.0230	1.99	0.075	21.14
STORM MH	96.180	675	96.518	101.40	2.000	136.00	0.1905	136.40	0.190	135.68

* minimum orifice size to be 0.075m

IBI Group
400-333 Preston Street
Ottawa, Ontario
K1S 5N4

Run-off Coefficients

PROJECT: Barrett Block 146
DATE: 2022-04-22
CLIENT: Barrett Co-Tennancy
FILE: 135925.6.4

			S2&R3									
			BACK TO BACK			TOWNS - REAR			TOWNS - FRONT			
			GRASS	ROOF	ASPHALT	GRASS	ROOF	ASPHALT	GRASS	ROOF	ASPHALT	
			255.00	1121.00		492.00	400.00		380.00	1601.00		
TOTAL (m^2)			255.00	1121.00		492.00	400.00		380.00	1601.00		
			1376.00			892.00			1981.00			
Runoff Coefficient (C) :			0.2	0.9	0.9	0.2	0.9	0.9	0.2	0.9	0.9	
Ave. Runoff Coefficient (C):			0.77			0.51			0.77			
Runoff Coefficient Used(C):			**0.77**			**0.52**			**0.77**			

APPENDIX E

135925-900 - Erosion and Sediment Control Plan
135925-200 - Grading Plan

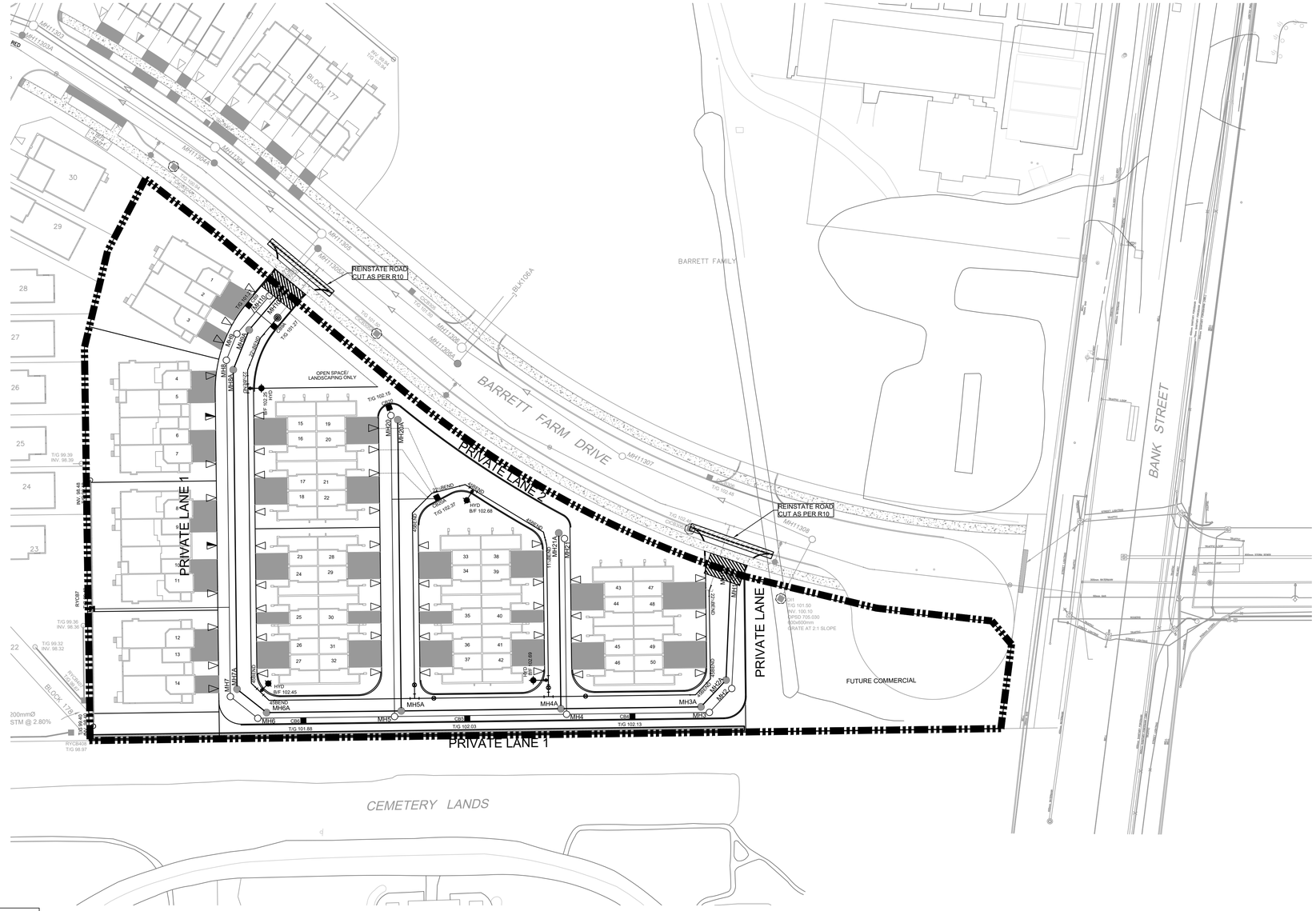
BARRETT FARM DRIVE
PRIVATE LANE 1
PRIVATE LANE 2
BANK STREET
REINSTATE ROAD CUT AS PER R10
REINSTATE ROAD CUT AS PER R10
OPEN SPACE/ LANDSCAPING ONLY
BARRETT FAMILY
FUTURE COMMERCIAL
CEMETERY LANDS
BLOCK 177
BLOCK 178
MH11303A
MH11304
MH11305
MH11306
MH11307
MH11308
MH11309
MH11310
MH11311
MH11312
MH11313
MH11314
MH11315
MH11316
MH11317
MH11318
MH11319
MH11320
MH11321
MH11322
MH11323
MH11324
MH11325
MH11326
MH11327
MH11328
MH11329
MH11330
MH11331
MH11332
MH11333
MH11334
MH11335
MH11336
MH11337
MH11338
MH11339
MH11340
MH11341
MH11342
MH11343

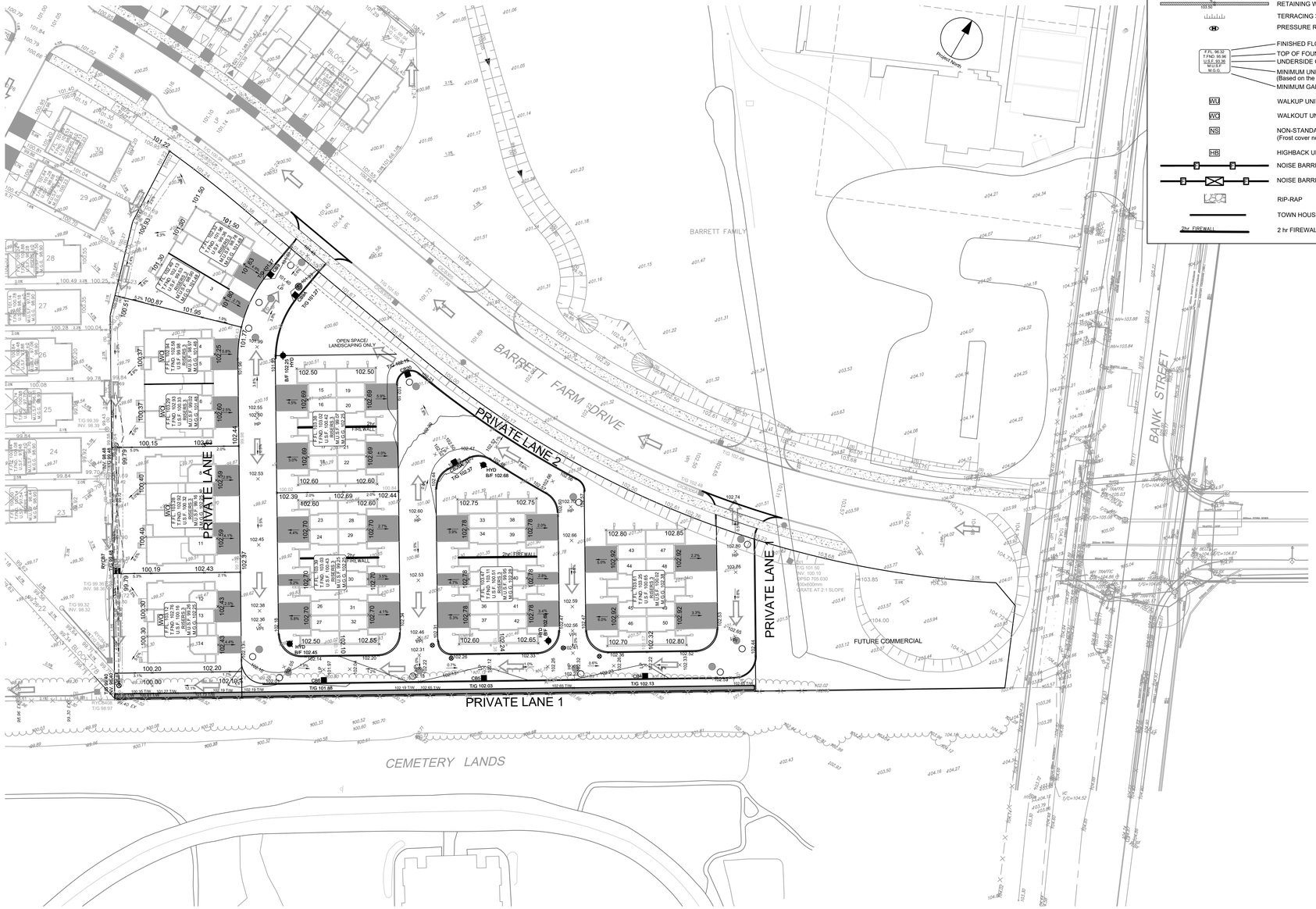

GRADING LEGEND

- PROPOSED DITCH C/W FLOW DIRECTION AND SLOPE
- SLOPE C/W FLOW DIRECTION
- MAJOR OVERLAND FLOW ROUTE
- PROPOSED SPOT GRADE
- PROPOSED SWALE GRADE
- PROPOSED SWALE HIGH POINT GRADE
- LOT CORNER GRADE C/W EXISTING GRADE
- FULL STATIC PONDING GRADE
- RETAINING WALL C/W TOP OF WALL AND GRASS GRADE
- TERRACING 3:1 MAXIMUM UNLESS NOTED OTHERWISE
- PRESSURE REDUCING VALVE
- FINISHED FLOOR ELEVATION
- TOP OF FOUNDATION ELEVATION
- UNDERSIDE OF FOOTING ELEVATION
- MINIMUM UNDERSIDE OF FOOTING (Based on the higher of the sewer obverts, or hydraulic grade line)
- MINIMUM GARAGE GRADE
- WU — WALKUP UNIT
- WO — WALKOUT UNIT
- NS — NON-STANDARD FOUNDATION (Frost cover not provided for standard unit)
- HB — HIGHBACK UNIT (1.5m frost cover on footings)
- NOISE BARRIER LOCATION
- NOISE BARRIER GATE
- RIP-RAP
- TOWN HOUSE SPLITS
- 2hr FIREWALL — 2 hr FIREWALL

CLIENT

BARRETT CO-TENANCY

COPYRIGHT

This drawing has been prepared solely for the intended use, thus any reproduction or distribution for any purpose other than authorized by IBI Group is forbidden. Written dimensions shall have precedence over scaled dimensions. Contractors shall verify and be responsible for all dimensions and conditions on the job, and IBI Group shall be informed of any variations from the dimensions and conditions shown on the drawing. Shop drawings shall be submitted to IBI Group for general conformance before proceeding with fabrication.

IBI Group Professional Services (Canada) Inc.
is a member of the IBI Group of companies

ISSUES

No.	DESCRIPTION	DATE
1	SUBMISSION NO.1 FOR CITY REVIEW	2022-05-10
2		
3		
4		
5		
6		
7		
8		

SEE 010, 011, 012 FOR NOTES, LEGEND, CB TABLE, STREET SECTIONS AND DETAILS

KEY PLAN

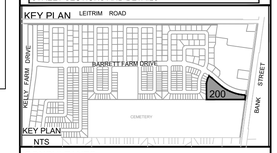

KEY PLAN
NTS

CONSULTANTS

1:500 0 5 15 25m

SEAL

LICENSED PROFESSIONAL ENGINEER
D. G. Yannoulopoulos
2022/05/10
PROVINCE OF ONTARIO

IBI GROUP
Suite 400 – 333 Preston Street
Ottawa ON K1S 5N4 Canada
tel 613 225 1311 / 613 241 3300 fax 613 225 9868
ibigroup.com

PROJECT
BARRETT BLOCK 178

PROJECT NO:
135925

DRAWN BY:	CHECKED BY:
M.M.	A.C.
PROJECT MGR:	APPROVED BY:
R.M.	J.I.M.

SHEET TITLE
GRADING PLAN

SHEET NUMBER	ISSUE
200	1

File Location: J:\135925_BarrettLands\7.0_Production\7.03_Design\04_Civil\Sheets\200 GRADING PLAN.dwg Last Saved: May 9, 2022, by mmilne Plotted: Tuesday, May 10, 2022 11:29:25 AM by Marian Milne

SCALE CHECK 1 in 10mm

CITY FILE No. D07-__-__-____

CITY PLAN No. xxxxx